

# RELATÓRIO DE TRÁFEGO NA REDE NACIONAL DE AUTOESTRADAS 4º Trimestre de 2017



## FICHA TÉCNICA

**Título:** Relatório de Tráfego  
na Rede Nacional de Autoestradas

**Edição:** 4º Trimestre de 2017

**Editor:** Instituto da Mobilidade e dos Transportes, I.P. (**IMT, I.P.**)

Av. das Forças Armadas, 40

1649-022 Lisboa

Tel.: 217 949 000

Fax: 217 973 777

[www.imt-ip.pt](http://www.imt-ip.pt)

**Coordenação** Direção de Serviços de Estudos, Avaliação e Prospetiva (**DSEAP**);

**Técnica:** Direção de Serviços de Gestão de Contratos de Concessões (**DSGCC**);  
Direção de Serviços de Sistemas de Informação (**DSSI**).

**Fonte:** Dados de tráfego fornecidos pelas concessionárias rodoviárias no âmbito das obrigações contratuais de informação

**Processamento:** Estatísticas de Tráfego elaboradas automaticamente a partir de:

- Sistema de Monitorização, Análise e Recenseamento de Tráfego (**SMART**);
- Sistema de Informação Geográfica (**SIG**).

**Data edição:** Fevereiro de 2018

## ÍNDICE

### **A – Tráfego Médio Diário Mensal por Autoestrada**

### **B – Tráfego Médio Diário Mensal por Concessão**

### **C – Variação do Tráfego Médio Diário Mensal**

### **D – Variação da Circulação Diária Mensal**

Notas: Os valores do TMDM referentes aos sublanço Mira Sintra – Cacém da A16 (Grande Lisboa) foram corrigidos retroativamente em virtude da concessionária ter detetado existirem sobrecontagens de veículos ao longo de alguns anos, provocada por imprecisão do respetivo contador.

Os valores do TMDM referentes às concessões Brisa, Douro Litoral e Litoral Centro, foram corrigidos retroativamente, desde janeiro de 2014, em virtude de as concessionárias terem detetado a existência de duplicação na contagem de veículos com dois identificadores (Português e Espanhol).

A partir do mês de novembro de 2015, em virtude da renegociação dos contratos de concessão, alguns sublanços das concessões do grupo Ascendi (Beiras Litoral e Alta, Costa de Prata, Grande Lisboa e Grande Porto) deixaram de ter qualquer sistema de contagem ou de classificação de veículos, pelo que, nesses casos, os valores reportados pela concessionária são estimados com base no TMDM dos sublanços adjacentes.

A informação de tráfego na rede da EP, SA está incompleta por falta de fornecimento de alguns dados por parte da concessionária.

Os valores das médias ponderadas de TMDM assinalados a azul não incluem os sublanços com falta de dados (N/D).

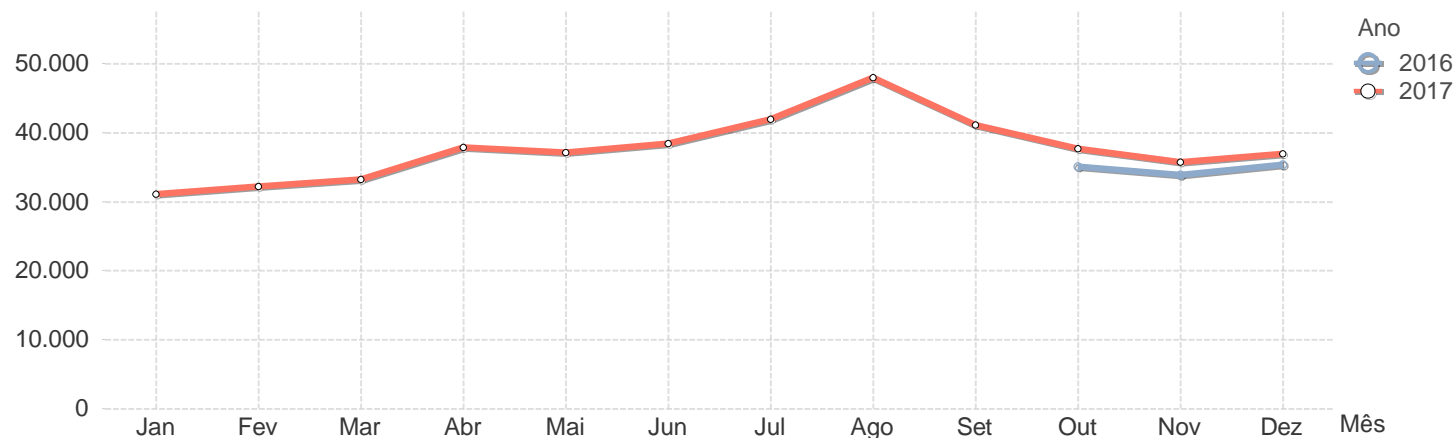
Os valores das médias ponderadas de TMDM assinalados a verde são referentes a sublanços cuja contagem de tráfego foi aferida pela concessionária após instalação de contadores.

# 1

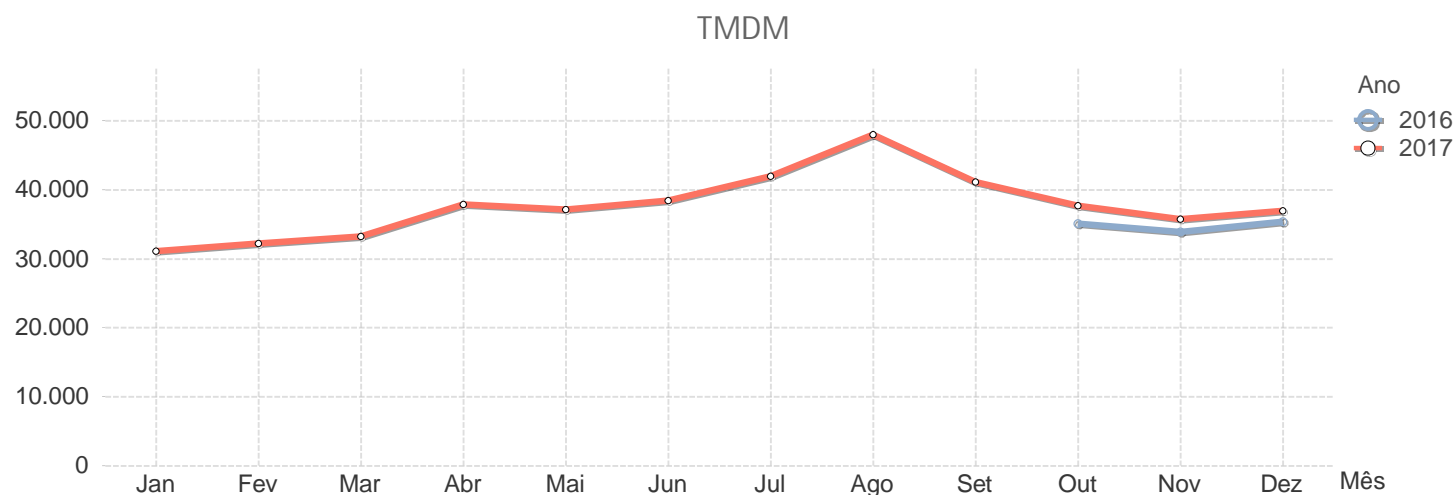
## Tráfego Médio Diário Mensal por Auto-Estrada

A1																
	..	2016			2017											
Sublanço	..	Out	Nov	Dez	Jan	Fev	Mar	Abr	Mai	Jun	Jul	Ago	Set	Out	Nov	Dez
Sacavém – S. João da Talha		95.571	95.679	96.479	91.386	92.730	95.841	96.995	99.570	99.219	98.574	98.233	100.891	98.199	97.238	97.034
S. João da Talha – Stª Iria de Azóia (A1/IC2)		88.052	87.962	88.905	83.858	85.164	87.905	89.579	91.585	91.444	91.197	91.465	93.168	90.426	89.296	89.511
Stª Iria de Azóia (A1/IC2) – Alverca (A1/A9)		82.513	82.462	83.571	78.320	79.669	82.319	84.170	85.867	86.241	86.724	85.596	87.923	85.806	84.643	84.288
Alverca (A1/A9) – Vila Franca de Xira II		64.096	63.382	64.931	59.194	60.573	62.438	65.802	66.203	67.057	68.266	68.242	68.772	66.839	65.298	65.751
Vila Franca de Xira II – Vila Franca de Xira I		65.185	64.190	65.734	59.931	61.319	63.162	66.484	66.899	67.898	69.144	69.101	69.512	67.720	65.878	66.312
Vila Franca de Xira I – Castanheira do Rib...		52.445	51.487	53.748	47.503	48.862	50.134	54.521	53.990	55.253	57.130	58.825	57.252	54.923	53.398	54.702
Castanheira do Ribatejo – A1/A10		51.942	50.907	53.205	46.911	48.294	49.503	54.020	53.347	54.672	56.622	58.492	56.773	54.323	52.720	54.092
A1/A10 – Carregado		59.139	57.914	60.346	53.332	54.967	56.470	62.034	61.253	63.081	66.239	69.513	66.083	62.664	60.687	62.211
Carregado – Aveiras de Cima		43.201	41.817	44.212	38.005	39.544	40.296	46.757	44.774	46.787	50.344	55.009	49.338	46.281	44.351	46.696
Aveiras de Cima – Cartaxo		32.854	31.718	33.908	28.471	29.788	30.152	36.310	34.129	35.852	39.025	43.907	38.018	35.394	33.613	35.852
Cartaxo – Santarém		33.384	32.281	34.394	28.964	30.326	30.736	36.818	34.747	36.471	39.570	44.533	38.608	36.015	34.266	36.353
Santarém – A1/A15		34.608	33.105	35.417	29.752	31.339	31.880	39.168	36.690	39.672	44.416	51.940	41.840	37.533	35.236	37.566
A1/A15 – Torres Novas (A1/A23)		32.349	31.008	33.280	27.621	29.171	29.612	36.944	34.089	36.793	41.819	49.616	39.527	35.136	32.999	35.346
Torres Novas (A1/A23) – Fátima		23.044	21.807	22.905	19.504	20.405	20.959	26.120	24.703	26.301	30.075	36.367	28.773	25.257	23.226	24.468
Fátima – Leiria		23.828	22.185	23.741	19.997	20.723	21.368	26.645	25.236	26.960	31.088	39.826	29.917	26.045	23.522	25.189
Leiria – Pombal		23.299	21.585	23.143	19.462	20.331	21.072	26.213	24.899	26.493	30.602	39.167	29.596	25.620	23.064	24.735
Pombal – Soure		23.365	21.706	23.228	19.562	20.448	21.205	26.237	25.067	26.459	30.457	38.914	29.577	25.701	23.182	24.831
Soure – Condeixa		23.484	21.843	23.342	19.698	20.583	21.344	26.344	25.276	26.642	30.593	39.042	29.716	25.863	23.363	24.976
Condeixa – Coimbra Sul		25.141	23.750	24.971	21.314	22.233	23.048	27.955	27.033	28.445	32.650	41.484	31.688	27.744	25.408	26.739

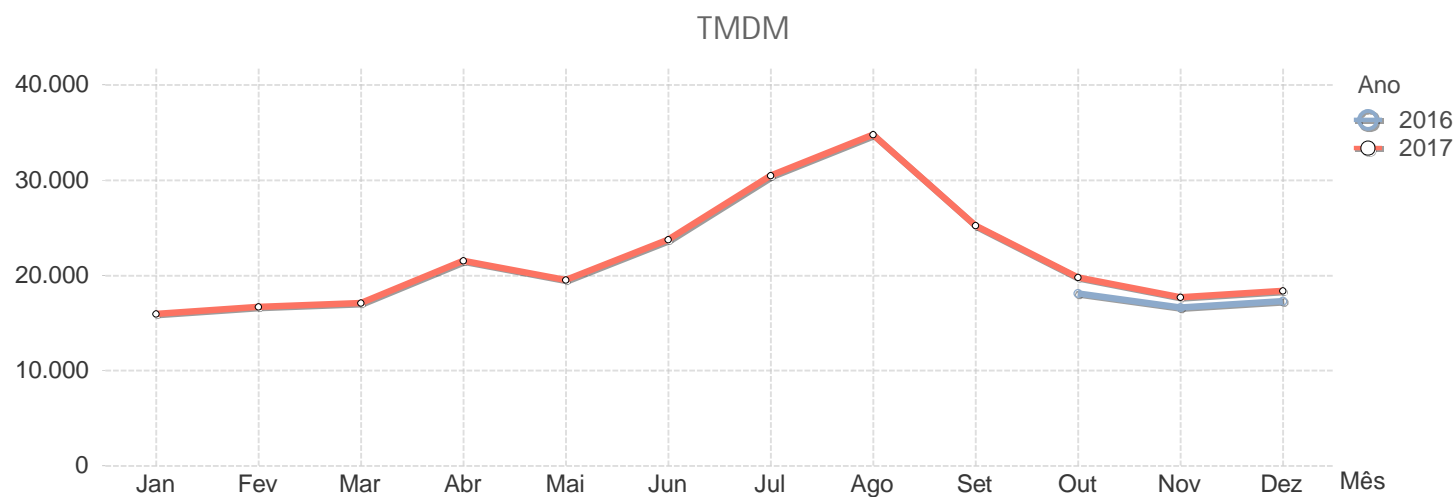
### TMDM



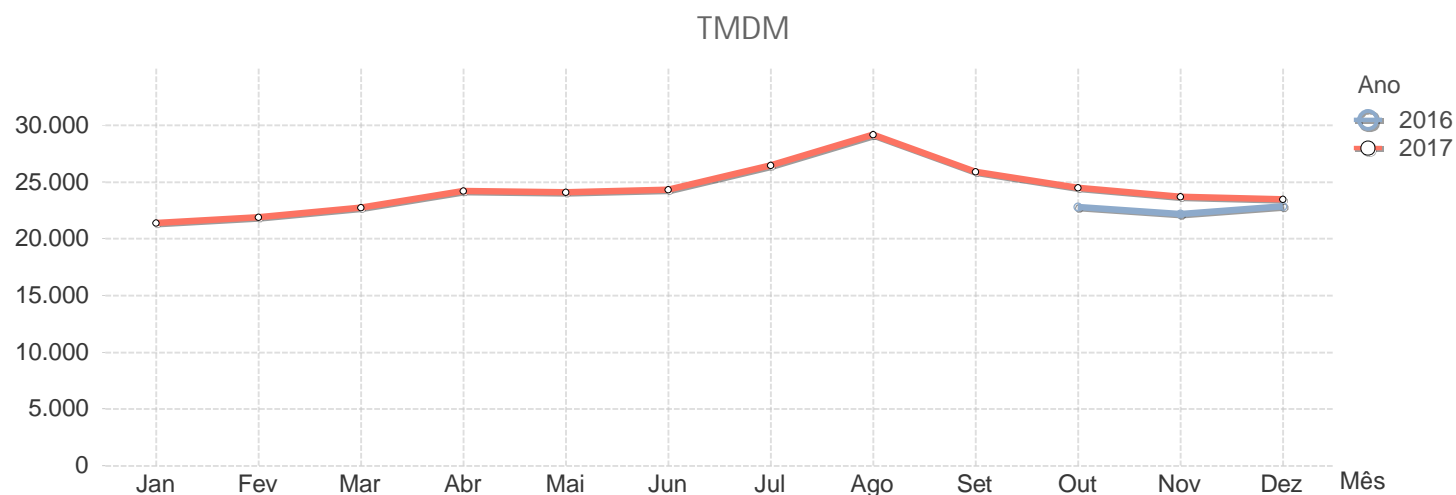
A1																
		2016			2017											
Sublanço	..	Out	Nov	Dez	Jan	Fev	Mar	Abr	Mai	Jun	Jul	Ago	Set	Out	Nov	Dez
Coimbra Sul – Coimbra Norte (A1/A14)		23.319	22.008	23.176	19.704	20.621	21.422	26.088	25.072	26.560	30.651	39.401	29.636	25.790	23.586	24.922
Coimbra Norte (A1/A14) – Mealhada		25.184	24.090	24.539	21.813	22.584	23.785	27.310	27.506	28.218	31.298	36.760	30.977	27.721	25.767	26.088
Mealhada – Aveiro Sul		24.706	23.571	24.098	21.357	22.117	23.280	26.862	26.846	27.508	30.686	36.250	30.285	26.893	25.151	25.496
Aveiro Sul – Albergaria (A1/A25)		22.367	21.377	21.897	19.316	20.100	20.999	24.422	24.369	25.064	28.139	33.599	27.727	24.369	22.820	23.339
Albergaria (A1/A25) – Estarreja		36.347	35.235	36.298	32.557	33.860	35.085	39.360	39.390	40.028	44.587	51.941	43.803	39.829	37.676	38.435
Estarreja – Feira		33.617	32.531	33.832	30.140	31.383	32.431	36.633	36.482	37.169	41.626	48.914	40.814	37.048	34.962	36.024
Feira – Espinho (A1/A41)		37.907	37.154	39.539	34.591	35.738	36.830	40.819	40.930	41.597	45.806	53.565	45.224	41.609	39.730	41.644
Espinho (A1/A41) – Feiteira		39.236	38.706	40.810	36.136	37.070	38.318	41.545	42.025	42.517	46.147	51.778	45.756	42.737	41.135	42.774
Feiteira – Carvalhos		67.587	65.230	67.262	61.900	62.257	64.874	67.148	68.475	68.709	72.361	76.589	72.212	69.034	67.798	68.396
Carvalhos – Jaca		43.930	42.393	43.719	40.233	40.465	42.167	43.643	44.506	44.659	47.032	49.780	46.935	44.870	44.067	44.455
Jaca – Santo Ovídio		70.696	68.231	70.357	64.747	65.120	67.859	70.236	71.625	71.869	75.689	80.112	75.534	72.209	70.917	71.542
Santo Ovídio – Coimbrões		64.943	65.376	67.825	63.048	64.622	65.332	67.760	69.169	70.129	71.753	70.542	71.013	69.753	70.082	69.722
Coimbrões – Canidelo		111.289	111.375	114.455	108.228	109.508	111.417	113.416	116.770	117.405	120.317	114.612	116.513	115.048	115.516	112.629
Canidelo – Afurada		109.467	109.746	112.167	106.824	108.244	109.967	111.349	114.796	115.382	118.329	112.233	114.626	113.210	113.528	109.417
Afurada – Arrábida		109.467	109.746	112.167	106.824	108.244	109.967	111.349	114.796	115.382	118.329	112.233	114.626	113.210	113.528	109.417
Média Ponderada		35.057	33.854	35.352	31.119	32.192	33.177	37.840	37.094	38.373	41.933	47.924	41.111	37.679	35.727	36.958



A2																
	..	2016			2017											
Sublanço	..	Out	Nov	Dez	Jan	Fev	Mar	Abr	Mai	Jun	Jul	Ago	Set	Out	Nov	Dez
Ponte 25 de Abril		138.269	137.045	132.443	130.685	133.115	138.046	143.649	145.560	151.644	157.842	154.067	148.927	144.526	138.498	135.213
Almada – Fogueteiro		81.995	80.577	82.639	77.697	79.640	81.344	85.228	84.912	87.199	90.785	89.400	87.854	83.060	81.712	82.641
Fogueteiro – Coina		34.311	33.463	34.579	31.896	32.655	33.610	36.428	35.669	37.293	39.998	39.979	38.157	35.429	34.498	35.251
Coina – Palmela		29.044	27.908	28.370	26.649	27.333	28.283	31.230	30.588	32.691	35.829	36.537	33.504	30.814	29.439	29.526
Palmela – A2/A12		30.158	29.185	29.455	27.888	28.489	29.571	32.418	31.834	34.164	37.309	38.223	34.970	32.085	30.881	30.690
A2/A12 – Marateca		20.656	18.290	19.789	17.324	18.518	18.629	25.263	21.922	26.814	33.736	37.475	28.087	22.909	20.142	21.745
Marateca – A2/A6/A13		19.294	17.051	18.522	16.185	17.349	17.447	23.868	20.635	25.363	32.074	35.838	26.595	21.503	18.777	20.351
A2/A6/A13 – Alcácer do Sal		14.122	12.007	12.987	11.500	12.383	12.595	18.790	15.750	21.680	30.797	37.316	23.457	16.200	13.353	14.363
Alcácer do Sal – Grândola Norte		13.123	11.306	12.225	10.774	11.659	11.845	17.437	14.566	19.671	28.123	34.145	21.576	14.814	12.278	13.193
Grândola Norte – Grândola Sul		9.389	7.953	8.608	7.589	8.309	8.448	12.712	10.469	14.672	21.600	26.735	16.471	10.874	8.908	9.605
Grândola Sul – Aljustrel		6.760	5.543	6.048	5.370	5.889	6.041	9.627	7.713	11.715	18.316	23.243	13.473	8.200	6.411	6.953
Aljustrel – Castro Verde		6.615	5.407	5.903	5.249	5.815	5.918	9.492	7.596	11.561	18.178	23.126	13.288	7.979	6.210	6.800
Castro Verde – Almodôvar		7.224	5.917	6.513	5.778	6.333	6.471	10.294	8.284	12.501	19.545	24.722	14.291	8.710	6.821	7.565
Almodôvar – S. B. Messines		7.448	6.155	6.773	6.002	6.564	6.681	10.538	8.535	12.774	19.903	25.099	14.595	8.977	7.099	7.861
S. B. Messines – Paderne (A22)		7.149	5.865	6.355	5.692	6.262	6.428	10.125	8.251	12.368	19.284	24.367	14.181	8.676	6.826	7.433
Média Ponderada		18.085	16.605	17.262	15.920	16.717	17.120	21.507	19.510	23.738	30.470	34.759	25.243	19.807	17.697	18.371



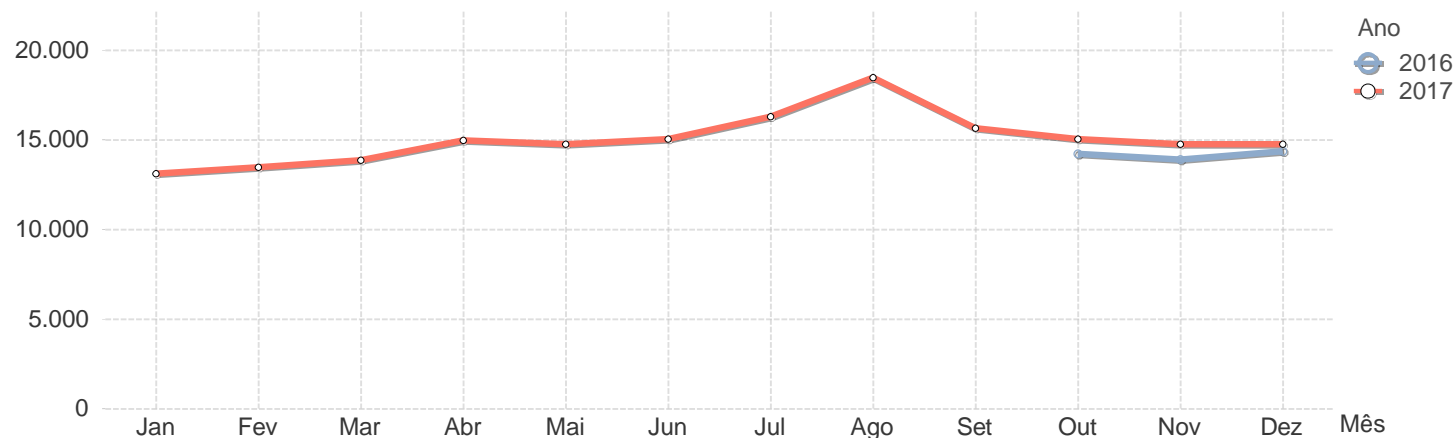
A3																
		2016			2017											
Sublanço	..	Out	Nov	Dez	Jan	Fev	Mar	Abr	Mai	Jun	Jul	Ago	Set	Out	Nov	Dez
Porto (VCI) – EN 12		99.361	98.197	99.806	95.256	96.986	100.234	101.637	104.459	104.461	106.841	106.410	106.643	103.593	101.922	98.607
EN 12 – Águas Santas (A3/A4)		124.791	124.444	125.140	120.425	122.122	126.638	126.314	131.207	130.567	132.200	129.169	133.370	130.688	129.634	124.537
Águas Santas (A3/A4) – Maia		66.687	66.883	66.162	64.428	65.744	68.938	67.466	71.031	70.338	71.577	70.820	72.836	71.648	71.382	67.743
Maia – Santo Tirso		53.528	53.333	53.460	51.345	52.384	54.477	55.089	57.123	56.802	59.234	59.866	59.138	57.239	56.710	54.652
Santo Tirso – Famalicão		45.745	45.467	45.540	43.761	44.702	46.611	47.621	49.052	49.016	51.767	53.518	51.171	49.220	48.383	46.703
Famalicão – Cruz		23.266	22.640	23.255	21.779	22.248	23.151	24.809	24.570	24.997	27.091	29.710	26.763	24.973	24.132	23.959
Cruz – Braga Sul		20.803	20.163	20.884	19.458	19.943	20.768	22.434	22.089	22.566	24.533	27.363	24.300	22.608	21.838	21.800
Braga Sul – Braga Poente		8.531	7.907	8.599	7.661	7.907	8.249	9.993	9.046	9.523	11.433	14.825	10.773	9.426	8.677	9.189
Braga Poente – EN 201		8.081	7.241	8.202	7.008	7.268	7.513	9.642	8.435	8.867	11.085	15.394	10.442	8.779	7.969	8.841
EN 201 – Ponte de Lima Sul		8.994	8.127	9.098	7.909	8.133	8.399	10.533	9.346	9.804	12.130	16.605	11.496	9.833	9.013	9.851
Ponte de Lima Sul – Ponte de Lima Norte		11.526	10.694	11.549	10.393	10.526	11.009	12.964	11.962	12.391	14.607	19.480	13.943	12.486	11.682	12.283
Ponte de Lima Norte – EN 303		7.204	6.424	7.313	6.188	6.292	6.599	8.623	7.384	7.722	9.561	12.744	8.686	7.762	6.977	7.829
EN 303 – Valença (Sul)		7.055	6.263	7.158	6.065	6.141	6.452	8.430	7.207	7.499	9.299	11.944	8.450	7.607	6.845	7.679
Valença (Sul) – Valença		8.012	7.802	8.367	7.798	8.189	8.034	8.014	8.267	9.085	11.545	14.426	9.694	9.581	8.194	7.353
Valença – Fronteira		13.088	12.726	13.629	12.697	13.329	13.085	13.047	13.464	14.789	18.795	23.489	15.788	15.653	13.369	11.977
Média Ponderada		22.770	22.167	22.822	21.396	21.860	22.735	24.195	24.071	24.318	26.420	29.132	25.898	24.460	23.672	23.471





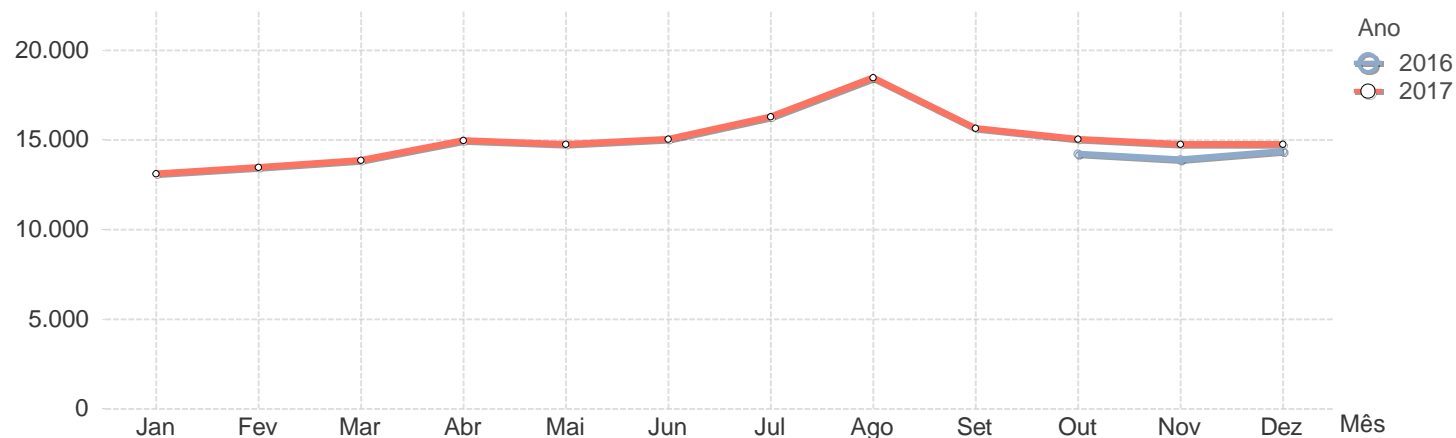
A4																
		2016			2017											
Sublanço	..	Out	Nov	Dez	Jan	Fev	Mar	Abr	Mai	Jun	Jul	Ago	Set	Out	Nov	Dez
Matosinhos – Sendim		41.475	42.605	41.932	42.223	42.394	42.458	41.098	46.619	43.840	43.573	38.225	43.682	44.264	44.903	42.889
Sendim – Guifões		55.792	56.352	55.870	54.389	55.544	57.702	55.957	60.303	58.376	59.933	54.720	59.634	59.561	59.414	57.166
Guifões – Custóias		55.792	56.352	55.870	54.389	55.544	57.702	55.957	60.303	58.376	59.933	54.720	59.634	59.561	59.414	57.166
Custóias – Via Norte		41.881	42.343	43.207	40.711	41.206	43.138	42.316	46.340	46.639	46.962	44.687	46.308	46.130	46.517	46.894
Via Norte – Ponte da Pedra		38.374	38.676	39.112	37.163	37.846	39.616	38.698	41.688	42.548	42.982	41.161	42.368	42.376	42.637	42.569
Ponte da Pedra – Águas Santas (A3/A4)		47.205	47.697	47.039	44.958	45.534	47.859	46.026	49.995	50.047	50.569	47.862	50.307	50.262	50.646	49.209
Águas Santas (A3/A4) – Ermesinde		81.406	80.452	82.590	77.146	78.070	80.709	83.296	84.994	85.792	88.392	88.222	86.456	84.615	84.531	83.642
Ermesinde – Valongo		43.226	42.722	43.855	40.916	41.398	42.796	44.230	45.131	45.555	46.935	46.845	45.907	44.930	44.885	44.413
Valongo – Campo		40.294	39.768	40.829	37.831	38.220	39.610	41.397	41.779	42.329	44.011	44.436	42.922	41.767	41.577	40.987
Campo – A4/A41		37.336	36.674	38.011	34.635	35.148	36.513	38.891	38.944	39.786	42.417	44.989	40.744	39.121	38.884	38.649
A4/A41 – Baltar		37.336	36.674	38.011	34.635	35.148	36.513	38.891	38.944	39.786	42.417	44.989	40.744	39.121	38.884	38.649
Baltar – Paredes		32.424	31.741	32.923	29.813	30.415	31.554	33.961	33.853	34.648	37.377	40.133	35.661	34.020	33.823	33.628
Paredes – Guilhufe		28.606	27.854	29.077	26.044	26.519	27.455	29.866	29.567	30.362	33.084	36.068	31.398	29.788	29.612	29.424
Guilhufe – Penafiel		28.679	28.192	29.388	26.372	26.450	27.417	29.699	29.540	30.483	32.684	35.451	31.155	29.692	29.573	29.389
Penafiel – Castelões (A4/A11)		23.738	22.829	24.053	21.540	21.966	22.701	25.264	24.725	25.594	28.071	31.296	26.512	24.958	24.348	24.602
Castelões (A4/A11) – Amarante Poente		17.243	16.303	17.149	15.173	15.838	16.339	18.403	17.971	18.702	21.087	24.289	19.741	18.280	17.425	17.738
Amarante Poente – Amarante (Margem E...)		21.708	20.655	21.473	19.455	20.133	20.841	22.838	22.451	23.160	25.419	29.509	24.008	22.759	21.806	21.869
Amarante (Margem Esqª) – Gerales		20.832	19.805	20.580	18.619	19.288	19.962	21.898	21.531	22.209	24.416	28.452	23.110	21.879	20.923	21.006
Gerales – Padronelo		17.815	16.713	17.471	16.736	17.812	18.755	20.840	20.119	22.079	22.604	27.734	21.946	20.795	19.729	18.995

TMDM

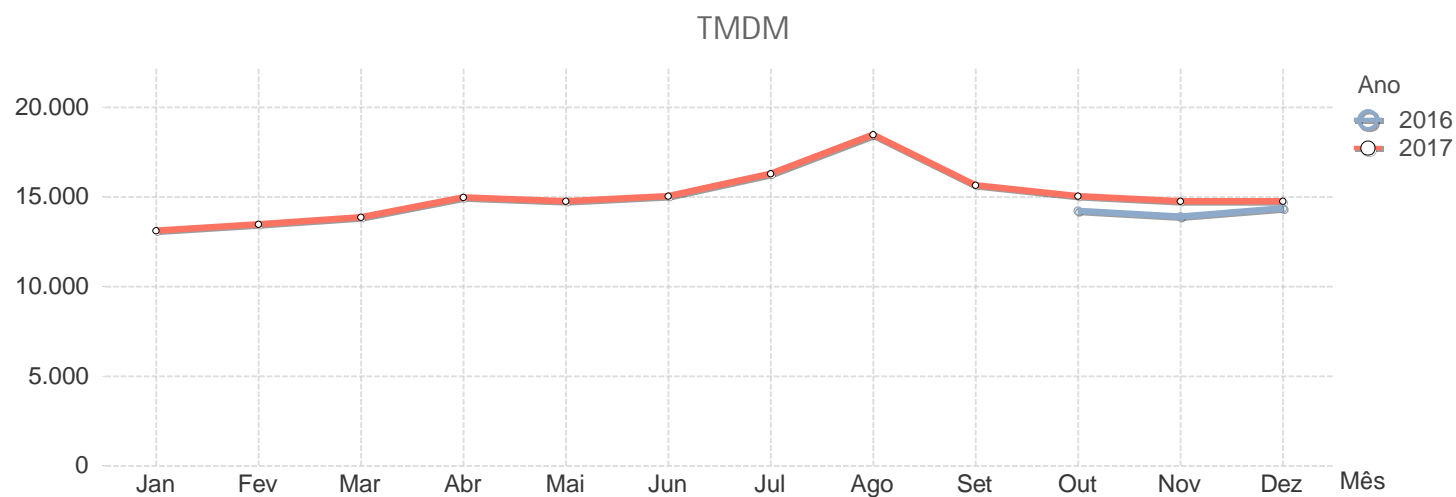


A4																
		2016			2017											
Sublanço	..	Out	Nov	Dez	Jan	Fev	Mar	Abr	Mai	Jun	Jul	Ago	Set	Out	Nov	Dez
Padronelo – Ligação ao IP4		13.578	12.738	13.316	11.542	12.284	12.934	14.372	13.875	15.227	15.589	19.127	15.135	14.343	13.607	13.098
Ligação ao IP4 – Campeã		10.521	9.891	10.568	9.110	9.649	9.992	11.302	10.634	11.077	12.266	14.894	11.967	11.204	10.691	10.487
Campeã – Parada de Cunhos		10.330	9.744	10.375	9.063	9.407	9.584	10.698	10.426	9.851	12.094	14.663	11.776	10.999	10.482	10.980
Parada de Cunhos – Vila Real Sul		8.371	7.778	8.258	7.222	7.600	7.727	8.970	8.405	8.594	10.154	12.804	9.763	9.043	8.422	8.798
Vila Real Sul – A4/A24		8.585	8.024	8.606	7.515	7.863	7.920	9.188	8.616	8.715	10.302	13.224	9.873	9.177	8.692	9.194
A4/A24 – Vila Real Nascente		7.305	6.974	7.466	6.459	6.858	6.828	7.913	7.188	7.369	8.604	11.396	8.163	7.695	7.482	7.843
Vila Real Nascente – Lamas		11.411	10.996	11.673	10.275	10.810	10.793	12.051	11.226	11.464	12.908	16.795	12.381	11.781	11.506	11.912
Lamas – Justes		10.820	10.375	10.984	9.783	10.193	10.164	11.467	10.613	10.877	12.145	15.893	11.767	11.169	10.866	11.309
Justes – Pópulo		10.197	9.800	10.318	9.141	9.561	9.545	10.794	9.978	10.182	11.361	14.842	10.998	10.477	10.204	10.593
Pópulo – Murça		7.157	7.006	7.290	6.527	6.937	6.851	7.812	7.226	7.341	8.332	10.917	7.908	7.577	7.368	7.489
Murça – Palheiros		6.019	5.851	6.209	5.559	5.867	5.747	6.657	6.062	6.204	7.070	9.429	6.687	6.405	6.228	6.487
Palheiros – Franco		6.032	5.855	6.194	5.542	5.847	5.751	6.642	6.049	6.190	7.065	9.419	6.684	6.390	6.208	6.452
Franco – Lamas de Orelhão		6.126	5.957	6.316	5.652	5.947	5.849	6.739	6.128	6.276	7.162	9.557	6.776	6.489	6.328	6.564
Lamas de Orelhão – Mirandela Poente		6.424	6.410	6.798	6.092	6.379	6.326	7.206	6.573	6.763	7.662	10.155	7.247	6.972	6.807	7.026
Mirandela Poente – Mirandela Norte		4.811	4.738	4.923	4.445	4.687	4.531	5.250	4.807	4.976	5.767	7.984	5.309	5.040	5.054	5.127
Mirandela Norte – Romeu		5.412	5.322	5.391	5.078	5.212	5.230	5.800	5.515	5.706	6.457	8.644	5.980	5.815	5.652	5.589
Romeu – Amendoeira		5.375	5.292	5.366	5.046	5.195	5.192	5.781	5.499	5.679	6.434	8.575	5.953	5.797	5.622	5.567
Amendoeira – Lamas de Podence		5.044	4.996	4.970	4.660	4.882	4.888	5.560	5.231	5.457	6.253	8.634	5.694	5.468	5.236	5.103
Lamas de Podence – Azibo		5.577	5.553	5.513	5.176	5.318	5.418	6.163	5.793	6.129	7.092	9.696	6.324	6.041	5.823	5.599

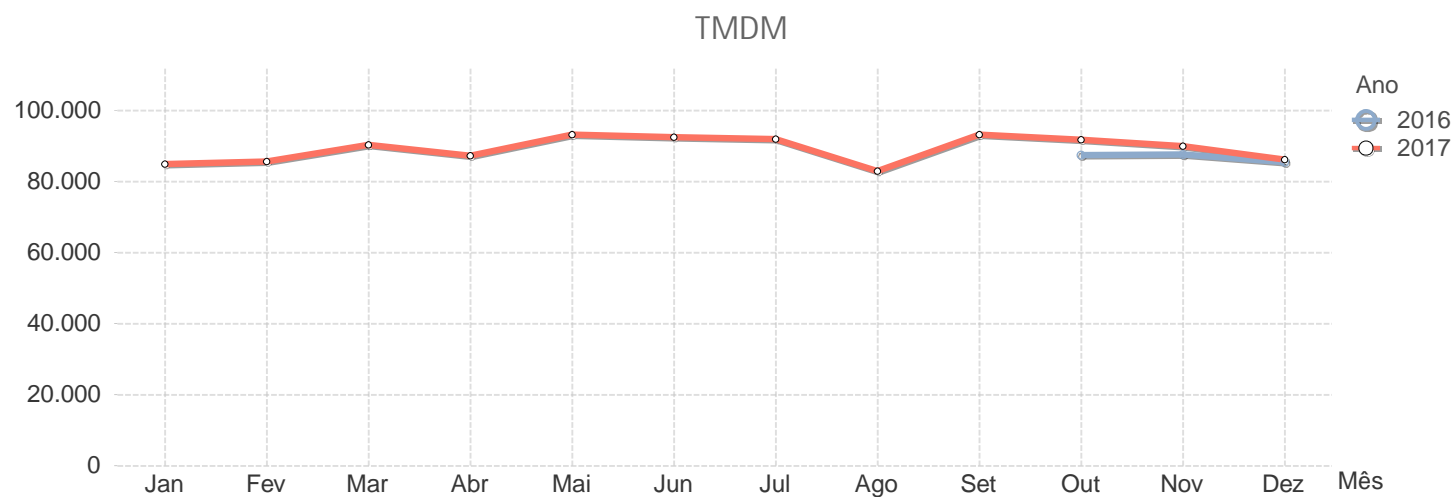
TMDM



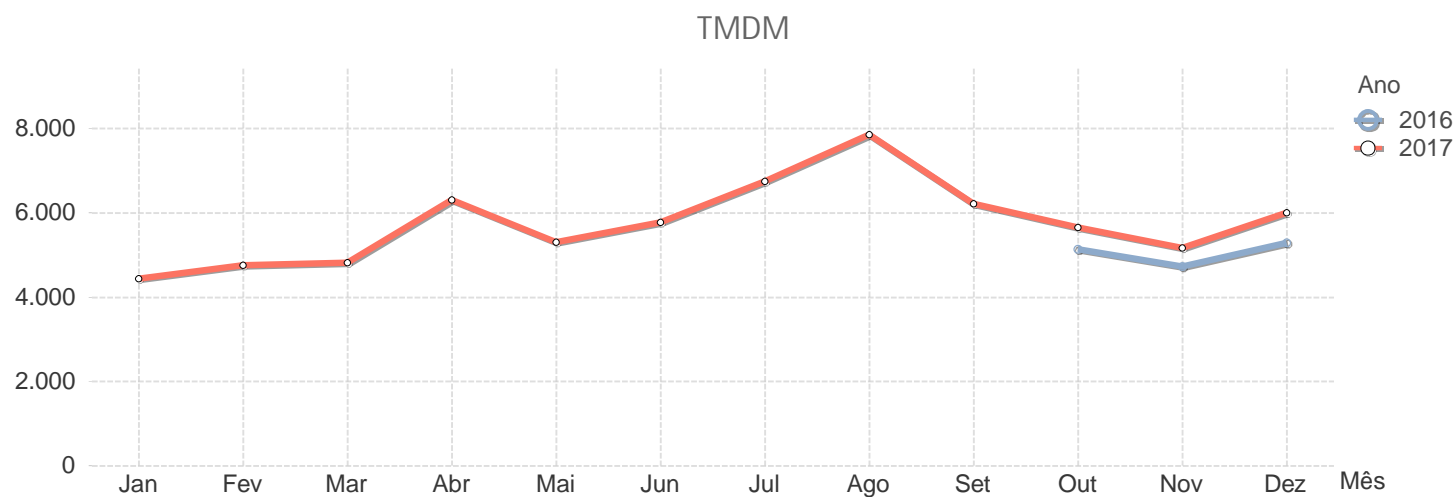
A4																
		2016			2017											
Sublanço	..	Out	Nov	Dez	Jan	Fev	Mar	Abr	Mai	Jun	Jul	Ago	Set	Out	Nov	Dez
Azibo – Quintela de Lapaças		5.520	5.543	5.458	5.040	5.256	5.375	6.049	5.729	5.905	6.480	8.556	6.097	5.944	5.762	5.527
Quintela de Lapaças – Vale de Nogueira		5.318	5.329	5.246	4.974	5.054	5.180	5.805	5.534	5.695	6.223	8.147	5.888	5.744	5.565	5.343
Vale de Nogueira – Santa Comba de Rossas		5.843	5.772	5.660	5.115	5.527	5.654	6.328	6.068	6.201	6.722	8.690	6.414	6.217	6.019	5.770
Santa Comba de Rossas – Mós		6.088	6.073	6.022	5.708	5.777	5.928	6.578	6.314	6.433	6.966	9.043	6.659	6.464	6.301	6.119
Mós – Bragança Poente		7.030	6.971	6.744	6.328	6.585	6.789	7.524	7.265	7.352	8.009	10.531	7.628	7.460	7.162	6.875
Bragança Poente – Bragança Sul		1.196	1.105	1.199	1.071	1.114	1.119	1.499	1.269	1.283	1.738	2.750	1.544	1.426	1.244	1.379
Bragança Sul – Bragança Nascente		1.683	1.632	1.746	1.577	1.610	1.643	2.047	1.802	1.693	2.029	2.455	1.596	1.887	1.757	1.897
Bragança Nascente – Rio Frio		3.275	3.045	3.233	2.770	2.934	3.004	3.667	3.315	3.285	3.938	5.748	3.704	3.488	3.235	3.511
Rio Frio – Quintanilha		2.036	1.922	2.083	1.827	1.867	1.856	2.053	2.116	1.979	2.645	3.380	2.106	2.234	2.057	2.298
Quintanilha – Quintanilha (Fronteira)		1.882	1.746	1.846	1.598	1.688	1.748	2.070	1.932	1.885	2.437	3.465	1.902	2.078	1.823	2.069
Média Ponderada		14.234	13.891	14.365	13.110	13.480	13.854	14.956	14.771	15.050	16.293	18.460	15.651	15.051	14.758	14.747



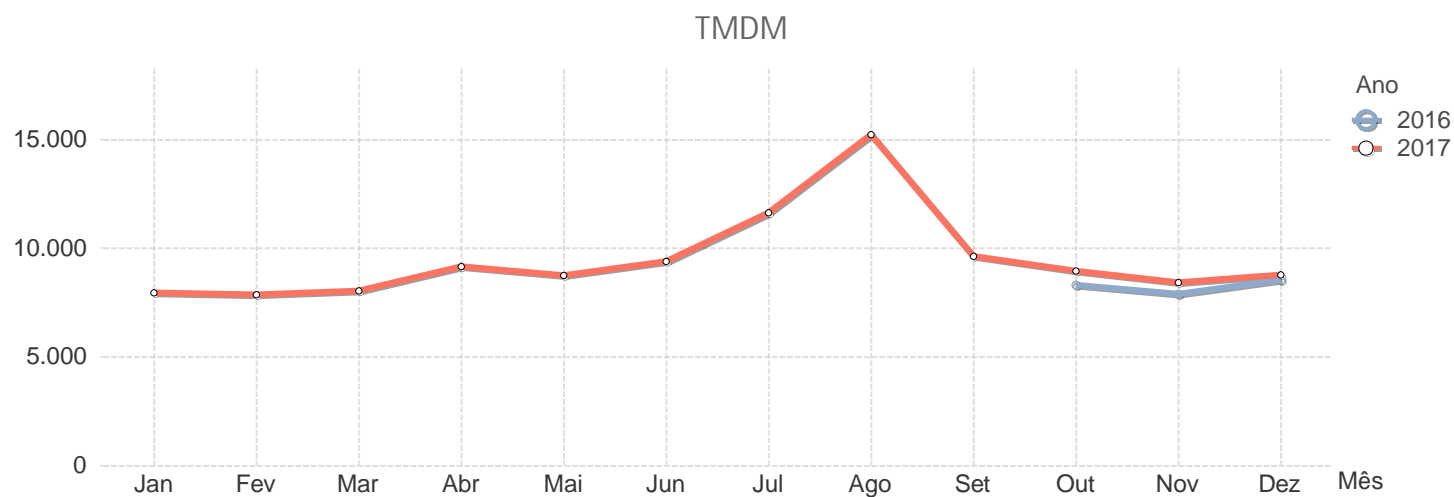
A5																
		2016			2017											
Sublanço	..	Out	Nov	Dez	Jan	Fev	Mar	Abr	Mai	Jun	Jul	Ago	Set	Out	Nov	Dez
Viaduto Duarte Pacheco – Cruz das Olivei...	..	133.228	134.630	130.164	129.661	130.520	136.939	130.860	139.127	137.333	136.874	122.791	137.879	136.993	135.624	129.596
Cruz das Oliveiras – Monsanto	..	132.774	133.921	129.849	129.142	129.981	136.183	130.307	138.302	136.583	136.261	122.119	137.453	136.435	135.147	129.145
Monsanto – Miraflores (A5/IC17)	..	88.672	89.762	85.651	86.735	86.942	92.105	86.209	93.139	91.159	89.778	78.188	91.722	91.619	90.775	85.308
Miraflores (A5/IC17) – Linda-a-Velha	..	149.683	150.383	145.729	145.832	146.664	153.563	147.475	156.614	155.369	153.848	138.260	154.949	153.894	150.868	144.202
Linda-a-Velha – Estádio Nacional	..	136.064	135.739	131.682	131.913	132.508	139.588	134.248	143.106	142.352	140.889	126.869	141.624	140.138	137.162	130.826
Estádio Nacional – Oeiras	..	117.616	118.244	115.708	115.018	115.665	121.838	116.676	125.591	125.180	125.306	111.468	126.355	123.844	122.153	117.415
Oeiras – Carcavelos	..	77.518	77.390	76.451	74.965	75.738	79.742	78.278	83.381	84.072	84.483	76.320	84.647	82.619	80.412	78.074
Carcavelos – Estoril	..	51.700	51.416	50.220	49.416	50.779	53.645	52.603	56.749	55.752	55.338	50.430	56.978	55.496	54.145	52.025
Estoril – Alcabideche	..	38.657	38.922	38.182	37.558	38.524	41.230	40.345	43.134	42.584	42.075	38.666	43.575	42.390	41.325	39.609
Alcabideche – Alvide	..	40.811	41.692	40.661	40.154	41.481	44.239	43.377	45.035	44.382	44.022	41.212	45.809	44.919	43.479	41.324
Alvide – Cascais	..	33.681	33.800	33.140	32.196	32.976	35.185	34.644	36.443	36.377	36.103	34.182	37.468	36.712	35.239	33.448
Média Ponderada	..	87.278	87.563	85.319	84.722	85.601	90.208	87.054	92.992	92.309	91.871	82.742	93.018	91.558	89.821	86.060



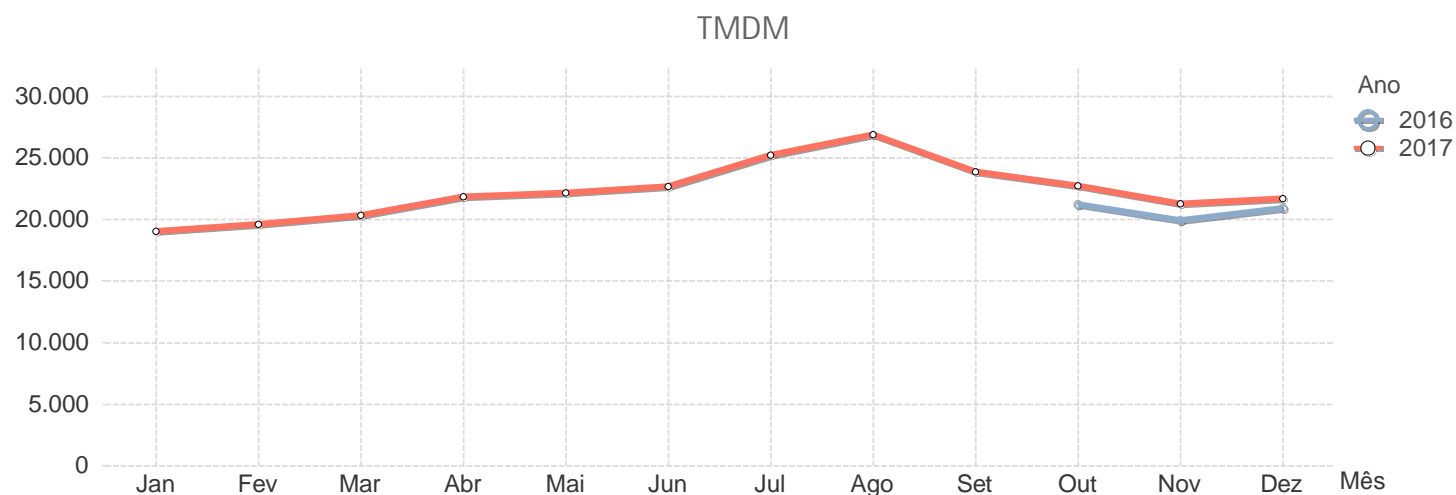
A6																
		2016			2017											
Sublanço	..	Out	Nov	Dez	Jan	Fev	Mar	Abr	Mai	Jun	Jul	Ago	Set	Out	Nov	Dez
A2/A6/A13 – Vendas Novas		8.375	7.781	8.456	7.251	7.714	7.748	9.867	8.657	9.312	10.540	11.770	10.070	9.211	8.614	9.426
Vendas Novas – Montemor-o-Novo Poente		7.604	7.069	7.683	6.558	6.991	7.013	9.014	7.841	8.421	9.507	10.755	9.103	8.346	7.793	8.606
Montemor-o-Novo Poente – Montemor-...		6.924	6.407	6.983	5.932	6.338	6.400	8.289	7.183	7.734	8.712	9.877	8.318	7.676	7.119	7.863
Montemor-o-Novo Nascente – Évora Poe...		6.044	5.556	6.110	5.180	5.532	5.609	7.310	6.277	6.761	7.729	8.871	7.283	6.706	6.148	6.895
Évora Poente – Évora Nascente		2.812	2.564	2.982	2.386	2.619	2.661	3.824	2.902	3.286	4.114	5.095	3.544	3.130	2.680	3.491
Évora Nascente – Extremoz		3.556	3.256	3.711	3.039	3.321	3.365	4.679	3.710	4.096	5.048	6.140	4.450	3.956	3.480	4.340
Extremoz – Borba		2.718	2.427	2.880	2.311	2.520	2.579	3.723	2.824	3.189	4.057	5.073	3.424	3.053	2.589	3.396
Borba – Elvas Poente		2.671	2.351	2.848	2.274	2.474	2.547	3.654	2.790	3.168	4.046	5.029	3.355	3.025	2.553	3.358
Elvas Poente – EN246		4.568	4.237	4.703	4.053	4.324	4.446	5.547	4.724	5.231	6.111	7.128	5.402	5.052	4.634	5.303
EN246 – Elvas Central		5.396	5.008	5.552	4.765	5.070	5.199	6.403	5.584	6.065	6.972	8.012	6.236	5.863	5.460	6.188
Elvas Central – Elvas Nascente		5.720	5.369	5.918	5.129	5.442	5.544	6.749	5.939	6.428	7.359	8.485	6.704	6.308	5.921	6.690
Elvas Nascente – Caia		9.889	9.258	10.597	8.949	9.345	9.422	11.037	9.833	10.605	11.542	12.580	11.510	10.455	10.034	11.593
Caia – Fronteira do Caia		9.737	9.102	10.434	8.829	9.201	9.281	10.944	9.830	10.526	11.448	12.655	11.463	10.368	9.859	11.570
Média Ponderada		5.127	4.722	5.283	4.435	4.752	4.808	6.305	5.298	5.777	6.748	7.847	6.216	5.656	5.157	5.996



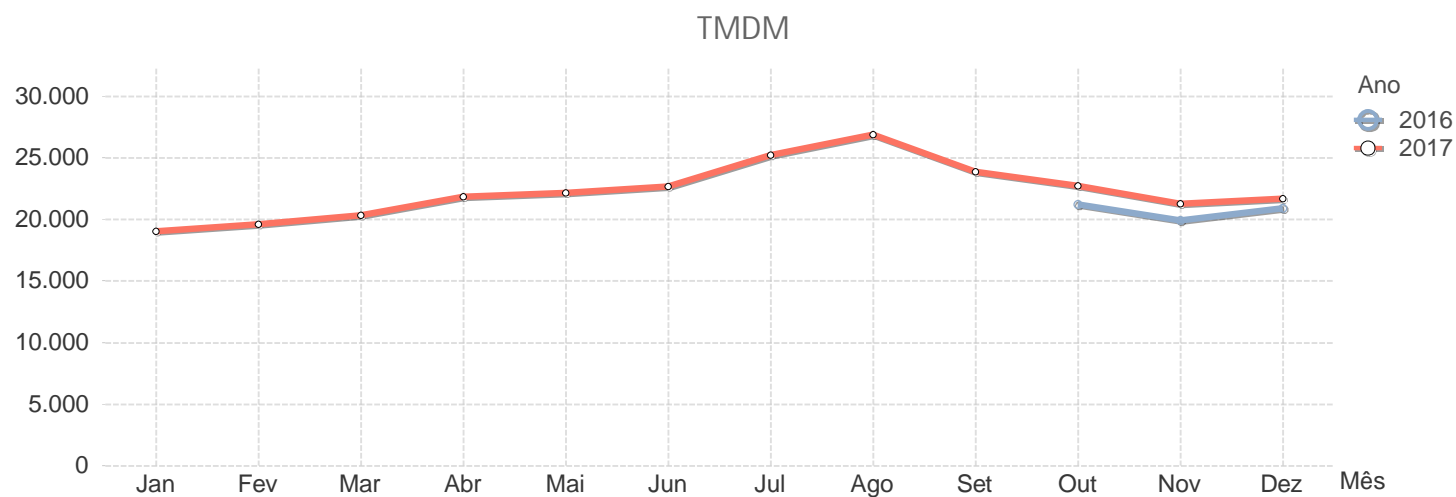
A7																
Sublanço	..	2016			2017											
		Out	Nov	Dez	Jan	Fev	Mar	Abr	Mai	Jun	Jul	Ago	Set	Out	Nov	Dez
Póvoa de Varzim (A28) – EN206		6.771	6.231	6.883	6.254	6.480	6.604	7.807	7.294	9.208	11.752	15.293	8.314	7.363	6.840	6.987
EN206 – Famalicão		7.035	6.465	7.171	6.521	6.721	6.834	8.089	7.539	9.497	12.159	15.828	8.661	7.674	7.091	7.146
Famalicão – A3/A7		18.213	18.233	18.205	17.618	17.853	18.756	18.620	19.360	20.468	22.494	23.682	19.865	19.170	19.090	18.102
A3/A7 – Seide		21.801	21.495	21.798	21.103	21.121	21.849	22.556	23.234	24.467	27.037	30.047	24.340	23.326	22.632	21.818
Seide – Ave		18.899	18.587	18.922	18.255	18.401	18.946	19.639	20.244	21.233	23.431	26.090	21.150	20.255	19.624	18.996
Ave – Selho		17.657	17.342	17.767	17.069	17.105	17.547	18.171	18.724	19.494	21.273	23.522	19.437	18.734	18.227	17.854
Selho – Guimarães Sul		9.550	9.152	9.969	9.135	9.125	10.000	10.354	10.301	10.554	12.917	17.194	11.243	10.495	10.136	10.588
Guimarães Sul – Calvos		10.478	10.051	10.984	10.000	9.998	10.155	11.329	11.241	11.433	13.862	18.155	12.221	11.455	11.069	11.542
Calvos – Fafe Sul		6.175	5.785	6.560	6.002	5.890	5.859	7.113	6.792	6.718	9.040	13.198	7.381	6.808	6.245	6.922
Fafe Sul – Basto		5.614	5.190	6.016	5.423	5.183	5.149	6.582	5.759	5.911	8.095	12.040	6.643	6.071	5.516	6.315
Basto – Ribeira de Pena		4.704	4.359	4.990	4.534	4.276	4.275	5.569	4.723	4.934	6.980	10.537	5.586	5.079	4.646	5.266
Ribeira de Pena – Vila Pouca de Aguiar (A...		4.191	3.836	4.451	4.015	3.708	3.700	4.965	4.068	4.258	6.238	9.624	4.850	4.427	4.006	4.677
Média Ponderada		8.290	7.886	8.548	7.945	7.870	8.026	9.168	8.742	9.385	11.643	15.215	9.630	8.942	8.430	8.764



A8																
Sublanço	..	2016			2017											
		Out	Nov	Dez	Jan	Fev	Mar	Abr	Mai	Jun	Jul	Ago	Set	Out	Nov	Dez
CRIL – Frielas		54.432	54.256	54.504	52.562	53.459	55.153	53.359	56.482	55.424	56.151	50.868	57.274	56.418	56.332	54.826
Frielas – Loures		83.896	83.747	85.464	81.404	83.067	86.439	84.860	88.984	88.577	89.851	83.387	89.873	88.069	87.120	84.733
Loures – CREL		48.021	47.059	47.752	45.414	46.240	47.986	48.042	50.185	50.344	52.443	49.754	51.955	50.502	49.266	48.691
CREL – Lousa		52.287	50.619	51.788	48.931	50.010	51.620	52.827	54.497	55.433	58.535	56.730	57.292	55.725	53.495	53.488
Lousa – A8/A21		47.641	45.836	47.109	44.285	45.347	46.742	48.364	49.519	50.596	53.929	52.751	52.385	50.852	48.495	48.629
A8/A21 – Enxara		26.443	24.574	25.934	23.611	24.734	25.044	27.082	27.283	28.069	31.166	31.861	29.736	28.298	26.379	27.243
Enxara – Torres Vedras Sul		25.064	23.269	24.569	22.331	23.460	23.695	25.758	25.922	26.742	29.826	30.679	28.257	26.915	24.991	25.794
Torres Vedras Sul – Torres Vedras Norte		20.005	18.173	19.528	17.414	18.014	18.588	20.786	20.647	21.532	24.501	25.947	22.842	21.578	19.644	20.602
Torres Vedras Norte – Ramalhal		21.849	19.959	21.466	19.184	19.743	20.418	22.737	22.513	23.527	26.619	28.292	24.763	23.503	21.577	22.644
Ramalhal – Campelos		16.177	14.609	15.823	13.826	14.295	14.851	16.861	16.659	17.317	19.976	21.646	18.352	17.419	15.751	16.620
Campelos – Bombarral		15.752	14.182	15.371	13.404	13.858	14.422	16.419	16.201	16.856	19.507	21.197	17.881	16.952	15.270	16.124
Bombarral – Delgada		18.426	16.783	17.969	16.073	16.329	16.961	19.127	18.909	19.643	22.496	24.588	20.734	19.777	18.006	18.624
Delgada – São Mamede		20.633	18.870	20.069	17.924	18.503	19.259	21.539	21.324	22.151	25.323	28.217	23.437	22.270	20.321	20.881
São Mamede – A8/IP6		21.605	19.796	21.023	18.809	19.393	20.197	22.507	22.297	22.990	26.469	29.617	24.583	23.583	21.379	21.499
A8/IP6 – Óbidos		26.175	24.178	25.498	22.909	23.600	24.631	27.418	27.022	28.451	32.865	37.635	29.788	28.025	25.887	26.387
Óbidos – Arnóia		26.939	25.111	26.163	23.802	24.700	25.577	28.016	27.836	29.199	33.303	37.929	30.373	28.685	26.754	27.069
Arnóia – Gaeiras		26.116	24.499	25.525	22.969	23.642	24.533	26.649	26.661	27.138	31.254	35.165	28.870	27.423	25.668	25.742
Gaeiras – Caldas da Rainha		23.809	21.913	22.827	20.424	21.330	22.203	24.312	24.278	25.210	28.831	32.685	26.559	25.048	23.217	23.623
Caldas da Rainha – Zona Industrial das Ca...		20.051	18.596	19.361	17.242	17.831	18.632	20.654	20.637	21.329	24.512	28.040	22.599	21.196	19.557	19.892

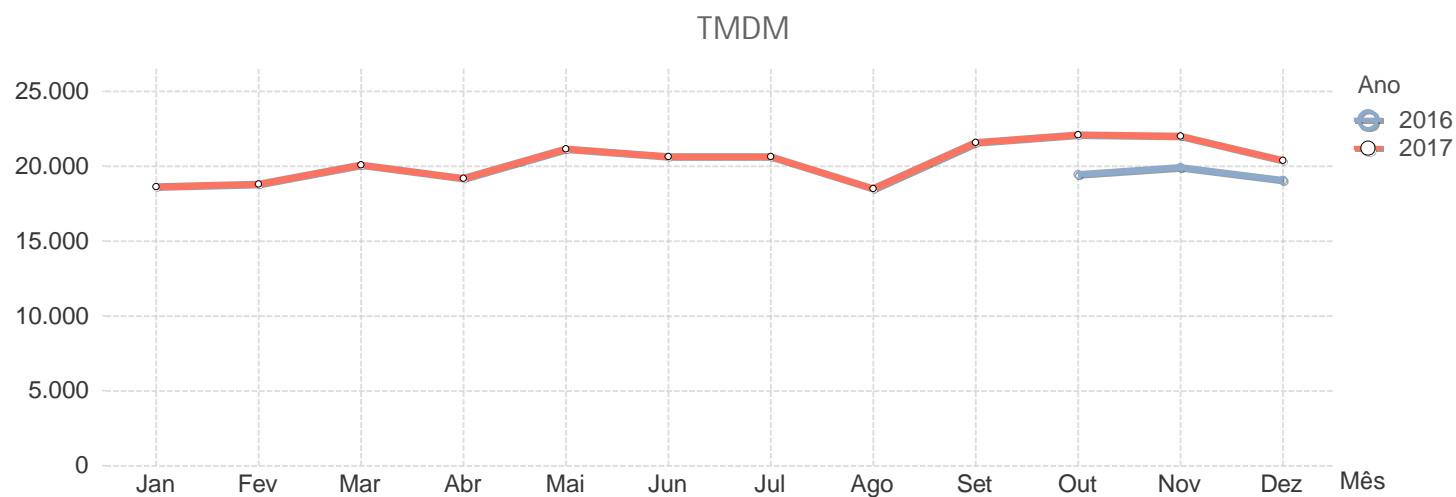


A8																
		2016			2017											
Sublanço	..	Out	Nov	Dez	Jan	Fev	Mar	Abr	Mai	Jun	Jul	Ago	Set	Out	Nov	Dez
Zona Industrial das Caldas da Rainha – To...		16.181	14.727	15.350	13.452	14.133	14.741	16.708	16.606	17.188	20.142	23.568	18.373	17.017	15.544	15.945
Tornada – Alfeizerão		11.303	10.198	11.029	9.569	9.881	10.530	12.053	12.070	12.402	14.753	17.681	13.525	12.282	11.055	11.659
Alfeizerão – Valado dos Frades		11.135	10.147	10.896	9.496	9.791	10.380	11.807	11.911	12.091	14.263	17.029	13.208	12.066	10.928	11.439
Valado dos Frades – Pataias		10.372	9.554	10.373	9.029	9.266	9.816	11.188	11.332	11.532	13.714	16.943	12.631	11.414	10.328	10.894
Pataias – Marinha Grande Sul		10.344	9.513	10.319	9.024	9.257	9.792	11.133	11.305	11.501	13.632	16.820	12.570	11.356	10.320	10.888
Marinha Grande Sul – A8/A17		10.905	10.194	10.842	9.651	9.866	10.493	11.677	11.972	12.179	14.221	17.358	13.178	11.999	11.036	11.439
A8/A17 – Marinha Grande Este		7.093	6.824	6.955	6.531	6.581	7.022	7.321	7.746	7.739	8.718	10.101	8.204	7.823	7.578	7.373
Marinha Grande Este – Leiria Sul (A8/A19)		6.490	6.226	6.399	5.967	6.051	6.473	6.749	7.185	7.174	8.088	9.551	7.620	7.258	7.106	6.938
Leiria Sul (A8/A19) – Cortes		3.891	3.660	3.652	3.463	3.533	3.813	4.132	4.426	4.446	5.152	6.519	4.839	4.486	4.232	4.125
Cortes – Pousos		3.595	3.336	3.355	3.141	3.215	3.491	3.829	4.097	4.110	4.807	6.154	4.534	4.150	3.878	3.799
Média Ponderada		21.192	19.900	20.871	19.012	19.593	20.317	21.842	22.150	22.662	25.207	26.852	23.877	22.691	21.236	21.658

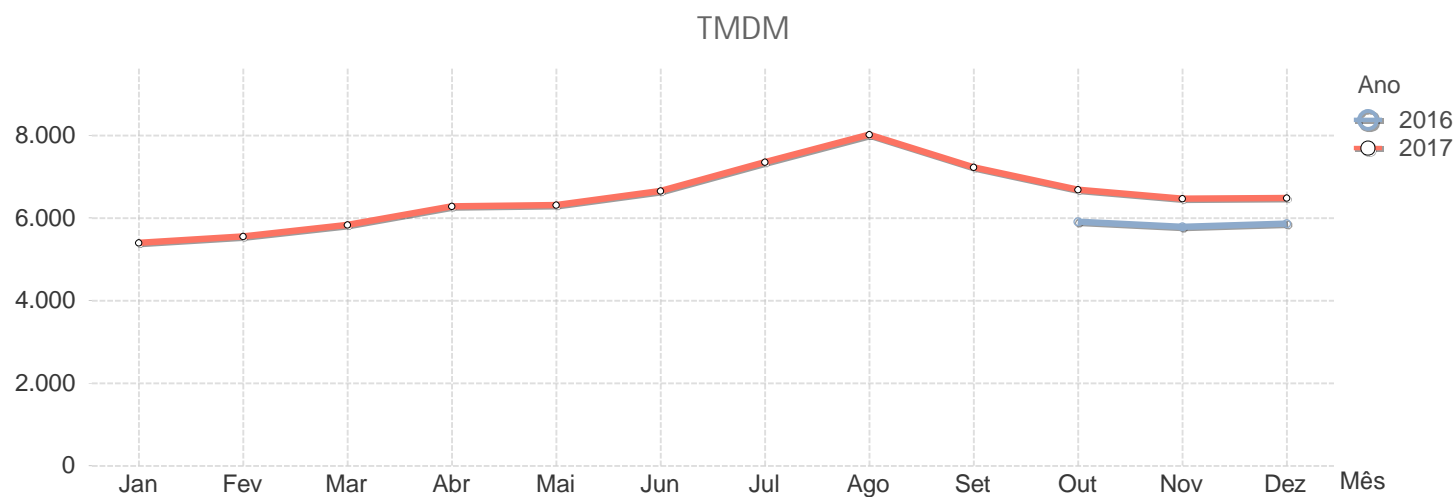




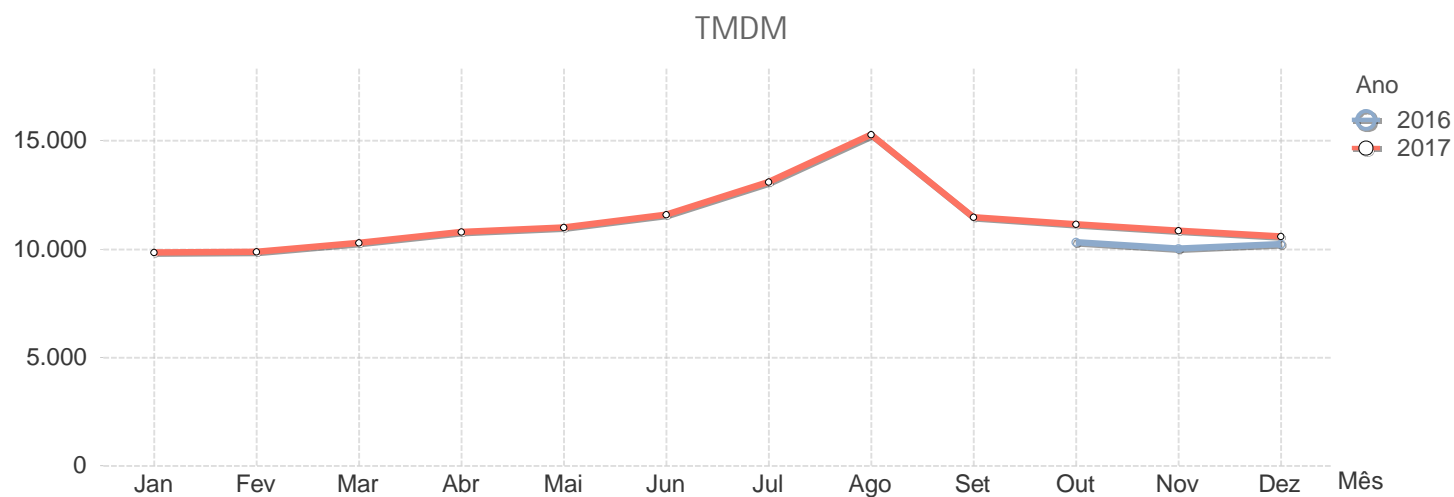
A9																
		2016			2017											
Sublanço	..	Out	Nov	Dez	Jan	Fev	Mar	Abr	Mai	Jun	Jul	Ago	Set	Out	Nov	Dez
Estádio Nacional (A5/A9) – Queluz		25.570	26.247	24.760	24.998	25.192	27.309	25.548	28.295	27.926	27.775	24.292	28.004	28.417	28.227	25.632
Queluz – A9/A16		22.452	23.291	21.803	21.772	21.916	23.687	21.734	24.613	23.814	23.575	20.343	24.817	25.485	25.755	23.143
A9/A16 – Radial da Pontinha		32.119	33.463	31.391	31.037	31.249	33.833	30.932	35.060	33.628	33.005	28.554	35.237	36.110	36.636	33.161
Radial da Pontinha – Radial de Odivelas		20.945	21.341	20.409	19.929	20.176	21.545	20.635	22.902	22.235	22.345	20.196	23.589	24.192	24.002	22.339
Radial de Odivelas – A8/A9		21.714	21.950	21.224	20.570	20.811	21.901	21.443	23.422	22.985	23.138	21.268	24.308	25.167	24.668	23.281
A8/A9 – Bucelas (Zambujal)		20.825	21.450	20.632	20.258	20.467	21.700	20.634	22.760	22.167	21.861	19.689	22.983	23.556	23.678	21.807
Bucelas (Zambujal) – A9/A10		12.651	12.760	12.670	11.852	12.030	12.634	12.875	13.612	13.513	13.865	12.906	14.261	14.380	14.215	13.734
A9/A10 – Alverca		7.539	7.714	7.438	7.314	7.320	7.676	7.156	7.985	7.787	7.755	6.656	8.050	8.349	8.403	7.706
Média Ponderada		19.432	19.897	19.053	18.635	18.823	20.095	19.175	21.171	20.662	20.660	18.486	21.586	22.080	22.020	20.398



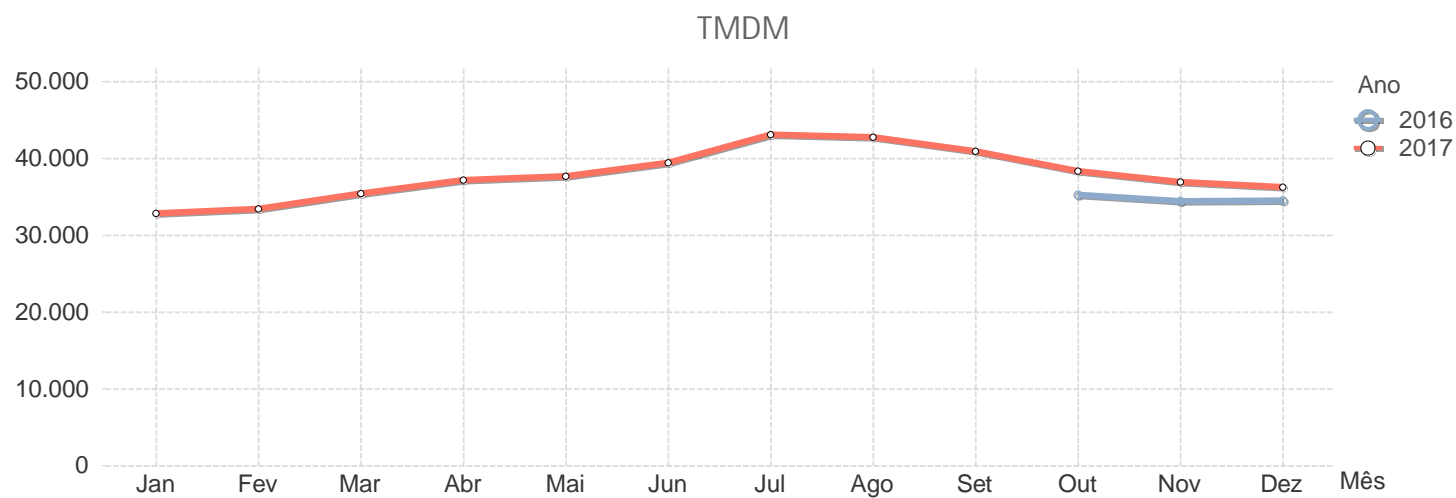
A10																
		2016			2017											
Sublanço	..	Out	Nov	Dez	Jan	Fev	Mar	Abr	Mai	Jun	Jul	Ago	Set	Out	Nov	Dez
A9/A10 – Arruda dos Vinhos		10.501	10.582	10.664	9.927	10.126	10.588	10.872	11.252	11.236	11.336	10.883	11.820	11.841	11.782	11.721
Arruda dos Vinhos – Carregado (A1/A10)		7.125	7.067	7.215	6.495	6.711	7.023	7.657	7.680	7.786	8.044	8.128	8.296	8.147	7.976	8.067
Carregado (A1/A10) – Benavente		4.917	4.675	4.752	4.420	4.536	4.805	5.176	5.154	5.733	6.799	8.079	6.386	5.421	5.148	5.137
Benavente – A10/A13		1.703	1.521	1.555	1.424	1.525	1.595	2.118	1.908	2.462	3.623	5.003	2.999	2.110	1.787	1.838
Média Ponderada		5.898	5.774	5.863	5.391	5.546	5.824	6.281	6.306	6.646	7.339	8.007	7.226	6.672	6.455	6.475



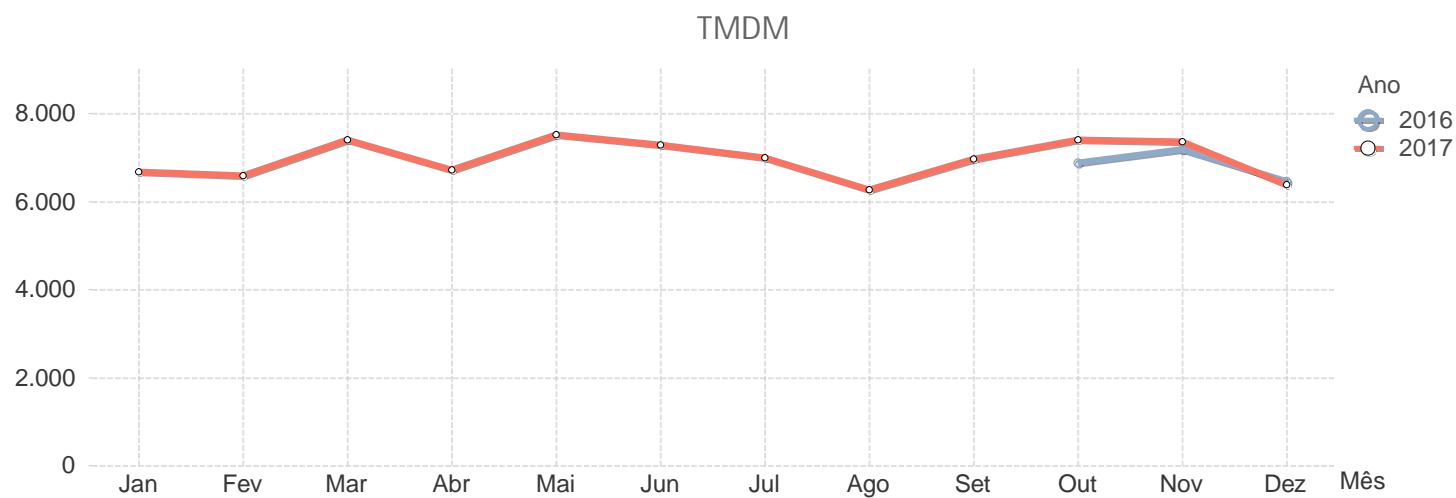
A11																
Sublanço	..	2016			2017											
		Out	Nov	Dez	Jan	Fev	Mar	Abr	Mai	Jun	Jul	Ago	Set	Out	Nov	Dez
Apúlia (A28) – EN205		7.731	7.240	7.330	7.259	7.462	7.720	8.824	8.507	9.981	12.628	16.115	9.269	8.624	7.947	7.831
EN205 – Barcelos		7.208	6.704	6.862	6.737	6.916	7.157	8.251	7.919	9.367	11.926	15.360	8.691	8.045	7.381	7.313
Barcelos – Braga Oeste (A3/A11)		10.139	9.682	9.873	9.553	9.705	10.206	11.042	10.946	12.287	14.536	17.557	11.634	11.122	10.623	10.397
Braga Oeste (A3/A11) – Braga (Ferreiros)		9.938	9.361	9.685	9.228	9.385	9.834	10.842	10.660	11.853	14.152	17.466	11.481	10.826	10.318	10.234
Braga (Ferreiros) – Celeirós		26.579	26.242	26.508	25.458	25.388	26.394	26.647	27.849	27.717	29.129	31.251	28.648	28.021	27.692	26.687
Celeirós – Guimarães Oeste		13.470	13.209	13.407	12.890	12.748	13.183	13.359	14.031	14.048	15.048	17.134	14.116	14.180	14.024	13.521
Guimarães Oeste – Selho		17.834	17.444	18.035	17.182	17.192	18.540	18.223	18.874	19.476	21.266	23.932	19.549	18.782	18.457	18.132
Calvos – Vizela		6.947	6.840	7.263	6.778	6.738	7.001	7.313	7.562	7.659	8.597	9.866	7.918	7.672	7.629	7.638
Vizela – Felgueiras		7.185	7.079	7.416	7.009	7.000	7.244	7.502	7.799	7.906	8.796	9.940	8.190	7.933	7.891	7.827
Felgueiras – Lousada		9.631	9.605	9.703	9.369	9.351	9.807	9.913	10.378	10.322	11.165	11.848	10.479	10.483	10.480	10.095
Lousada – EN15		5.738	5.676	5.800	5.610	5.570	5.865	6.031	6.275	6.413	7.010	7.783	6.585	6.395	6.293	6.130
EN15 – EN211		6.498	6.440	6.582	6.329	6.271	6.565	6.765	7.029	7.163	7.771	8.713	7.354	7.058	7.007	6.867
EN211 – Castelões (A4/A11)		12.957	12.922	13.402	12.685	12.362	12.892	13.537	13.716	14.027	14.930	16.115	14.206	13.649	13.651	13.505
Média Ponderada		10.297	10.003	10.227	9.837	9.860	10.283	10.781	11.004	11.575	13.094	15.264	11.472	11.132	10.837	10.582



A12																
Sublanço	..	2016			2017											
		Out	Nov	Dez	Jan	Fev	Mar	Abr	Mai	Jun	Jul	Ago	Set	Out	Nov	Dez
Ponte Vasco da Gama		59.107	58.342	58.271	55.459	56.559	59.781	61.185	62.725	63.690	68.414	66.985	66.687	63.526	62.088	60.552
Montijo (A12/A33) – Pinhal Novo		16.639	15.544	15.924	14.941	15.302	16.256	18.828	18.323	20.912	24.316	25.107	21.454	18.928	17.288	17.527
Pinhal Novo – A2/A12		16.255	15.150	15.490	14.515	14.885	15.797	18.454	17.832	20.555	24.032	24.875	21.029	18.502	16.777	16.923
A2/A12 – A12/Lig. Alto da Guerra		23.545	23.497	23.193	22.663	22.594	24.011	23.919	25.286	26.109	26.673	25.751	26.213	25.314	24.948	23.884
A12/Lig. Alto da Guerra – Setúbal		23.545	23.497	23.193	22.663	22.594	24.011	23.919	25.286	26.109	26.673	25.751	26.213	25.314	24.948	23.884
Média Ponderada		35.254	34.423	34.521	32.826	33.447	35.402	37.178	37.735	39.456	43.086	42.747	40.962	38.366	36.948	36.261

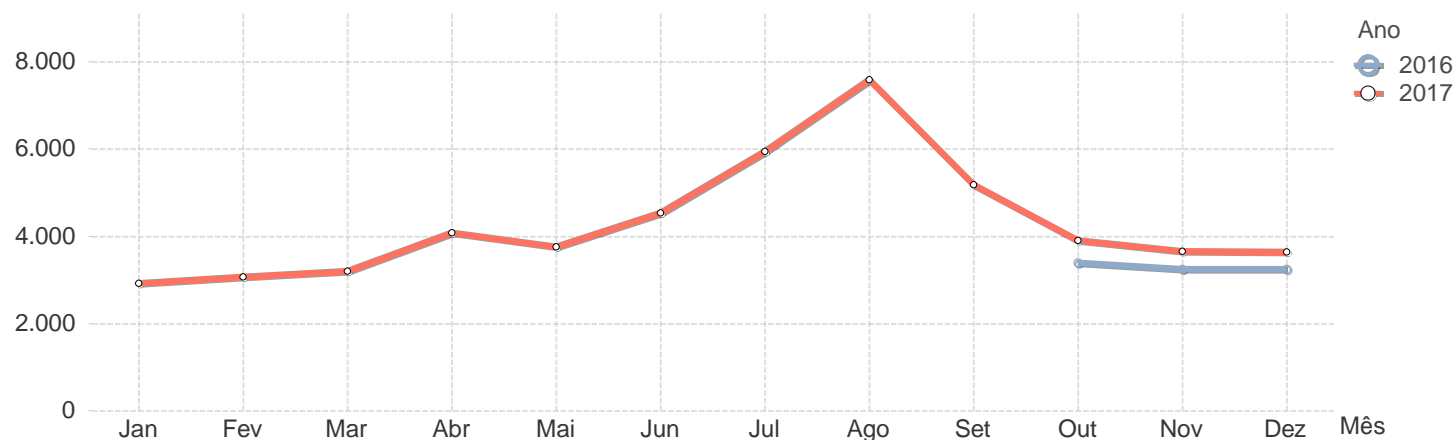


A12-1																
	..	2016			2017											
Sublanço	..	Out	Nov	Dez	Jan	Fev	Mar	Abr	Mai	Jun	Jul	Ago	Set	Out	Nov	Dez
A12/Lig. Alto da Guerra – Alto da Guerra		8.022	8.378	7.631	7.829	7.745	8.625	7.849	8.752	8.547	8.197	7.429	8.233	8.669	8.686	7.606
Alto da Guerra – EN10		6.453	6.741	6.015	6.241	6.162	6.951	6.307	7.057	6.822	6.543	5.848	6.490	6.926	6.873	5.935
Média Ponderada		6.881	7.187	6.456	6.674	6.594	7.408	6.728	7.519	7.292	6.994	6.279	6.965	7.401	7.367	6.391

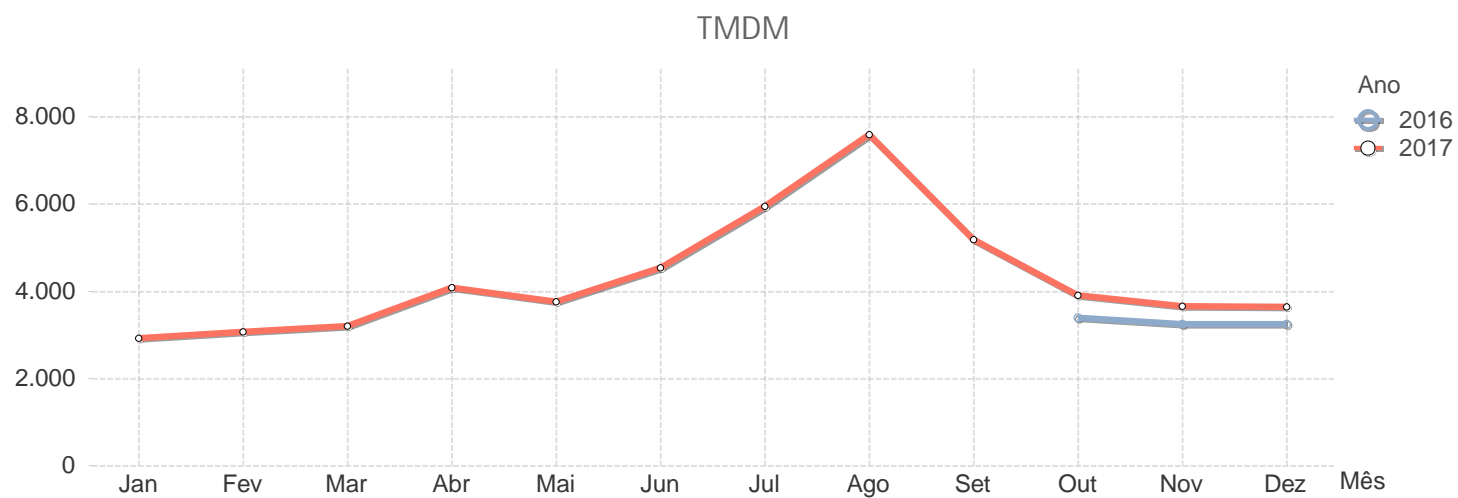


A13																
		2016			2017											
Sublanço	..	Out	Nov	Dez	Jan	Fev	Mar	Abr	Mai	Jun	Jul	Ago	Set	Out	Nov	Dez
Marateca (A2/A6/A13) – Pegões		3.401	2.978	3.160	2.772	2.968	3.105	4.727	3.916	5.575	8.658	12.212	6.811	4.036	3.405	3.596
Pegões – Stº. Estevão		3.407	2.986	3.163	2.780	2.965	3.116	4.727	3.922	5.574	8.660	12.212	6.845	4.045	3.417	3.611
Stº. Estevão – A10/A13		3.663	3.254	3.428	3.016	3.208	3.368	4.972	4.199	5.809	8.810	12.342	7.100	4.346	3.747	3.910
A10/A13 – Salvaterra Magos		2.603	2.328	2.438	2.131	2.269	2.387	3.478	2.916	4.014	5.864	8.037	4.780	2.860	2.588	2.662
Salvaterra Magos – Almeirim (IC10)		2.583	2.333	2.444	2.143	2.268	2.372	3.465	2.916	4.011	5.819	8.002	4.783	2.855	2.588	2.676
Atalaia (A13/A23) – Atalaia (EN110)		7.515	7.662	7.230	6.632	6.950	7.212	7.709	7.708	8.135	8.672	9.191	8.406	7.990	8.079	7.552
Atalaia (EN110) – Asseiceira		5.472	5.551	5.270	4.764	4.966	5.165	5.772	5.707	6.141	6.689	7.304	6.393	6.030	6.056	5.693
Asseiceira – Santa Cita (EN110)		5.824	5.901	5.554	5.056	5.266	5.453	6.012	6.023	6.452	6.953	7.518	6.702	6.356	6.358	5.953
Santa Cita (EN110) – Vale Donas		5.691	5.797	5.466	5.095	5.276	5.487	5.910	5.981	6.328	6.767	7.307	6.538	6.191	6.257	5.790
Vale Donas – A13/IC9		4.416	4.459	4.228	3.863	4.004	4.104	4.676	4.628	5.001	5.492	6.131	5.179	4.792	4.778	4.471
A13/IC9 – Alviobeira		3.735	3.680	3.565	3.161	3.306	3.410	4.038	3.941	4.265	4.777	5.465	4.531	4.142	4.019	3.874
Alviobeira – Pias		2.406	2.386	2.314	2.009	2.116	2.180	2.661	2.606	2.878	3.213	3.720	3.069	2.825	2.731	2.662
Pias – Cabaços		2.403	2.393	2.305	2.024	2.115	2.198	2.679	2.614	2.889	3.209	3.709	3.109	2.872	2.776	2.732
Cabaços – Alvaiázere		2.358	2.346	2.272	1.990	2.077	2.170	2.624	2.568	2.845	3.154	3.606	3.001	2.774	2.682	2.601
Alvaiázere – Avelar Sul (A13/IC8)		2.457	2.443	2.372	2.104	2.200	2.285	2.743	2.691	2.906	3.291	3.794	3.152	2.939	2.828	2.763
Avelar Sul (A13/IC8) – Avelar Norte / Penela		4.363	4.408	4.274	3.985	4.150	4.304	4.724	4.825	4.766	5.488	5.939	5.382	5.137	5.049	4.843
Avelar Norte / Penela – A13/EN342		4.555	4.615	4.547	4.237	4.363	4.537	4.912	5.070	5.134	5.664	6.081	5.568	5.344	5.240	5.167
A13/EN342 – Almalaguês (A13/A13-1)		4.924	5.022	4.962	4.655	4.797	4.994	5.336	5.579	5.623	6.089	6.563	6.041	5.866	5.786	5.601
Almalaguês (A13/A13-1) – Coimbra Sul		2.529	2.563	2.535	2.409	2.476	2.552	2.659	2.861	2.821	2.894	3.041	2.957	2.997	2.932	2.895

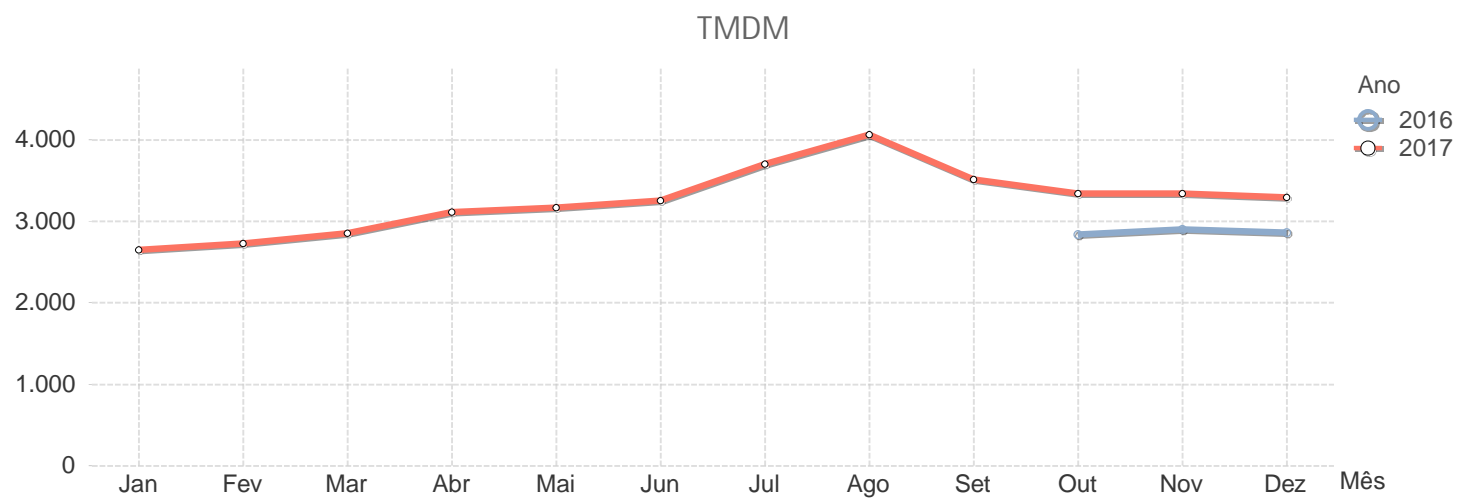
TMDM



A13																
	..	2016			2017											
Sublanço	..	Out	Nov	Dez	Jan	Fev	Mar	Abr	Mai	Jun	Jul	Ago	Set	Out	Nov	Dez
Média Ponderada		3.399	3.248	3.252	2.922	3.067	3.195	4.079	3.766	4.532	5.946	7.588	5.181	3.911	3.657	3.640

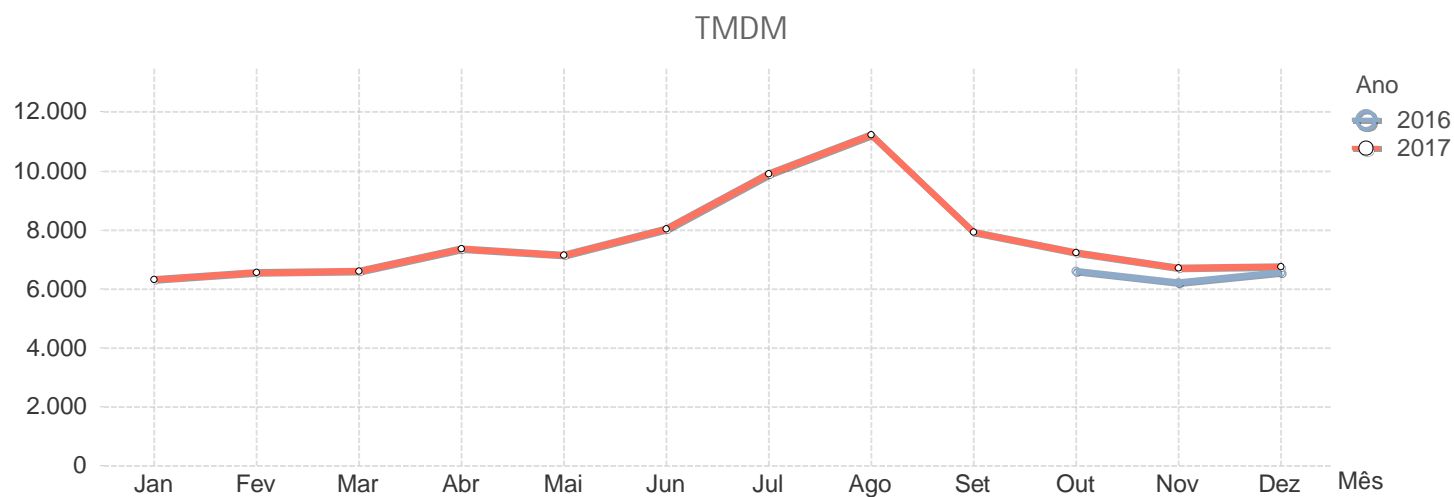


A13-1																
	..	2016			2017											
Sublanço	..	Out	Nov	Dez	Jan	Fev	Mar	Abr	Mai	Jun	Jul	Ago	Set	Out	Nov	Dez
Almalaguês (A13/A13-1) – Almalaguês (A...		2.859	2.921	2.859	2.676	2.745	2.882	3.126	3.199	3.285	3.700	4.026	3.538	3.291	3.358	3.257
Almalaguês (A13-1/EN110) – Condeixa (A...		2.830	2.898	2.857	2.642	2.719	2.845	3.105	3.164	3.243	3.697	4.067	3.506	3.346	3.336	3.300
Média Ponderada		2.835	2.902	2.857	2.648	2.723	2.851	3.109	3.170	3.250	3.698	4.060	3.511	3.337	3.340	3.293

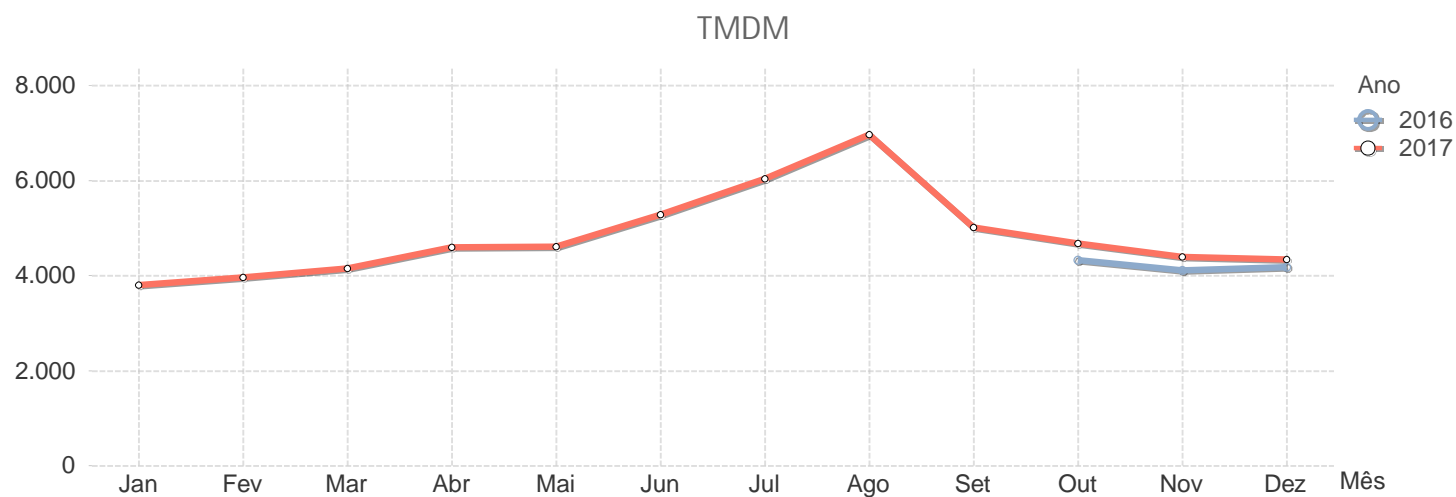




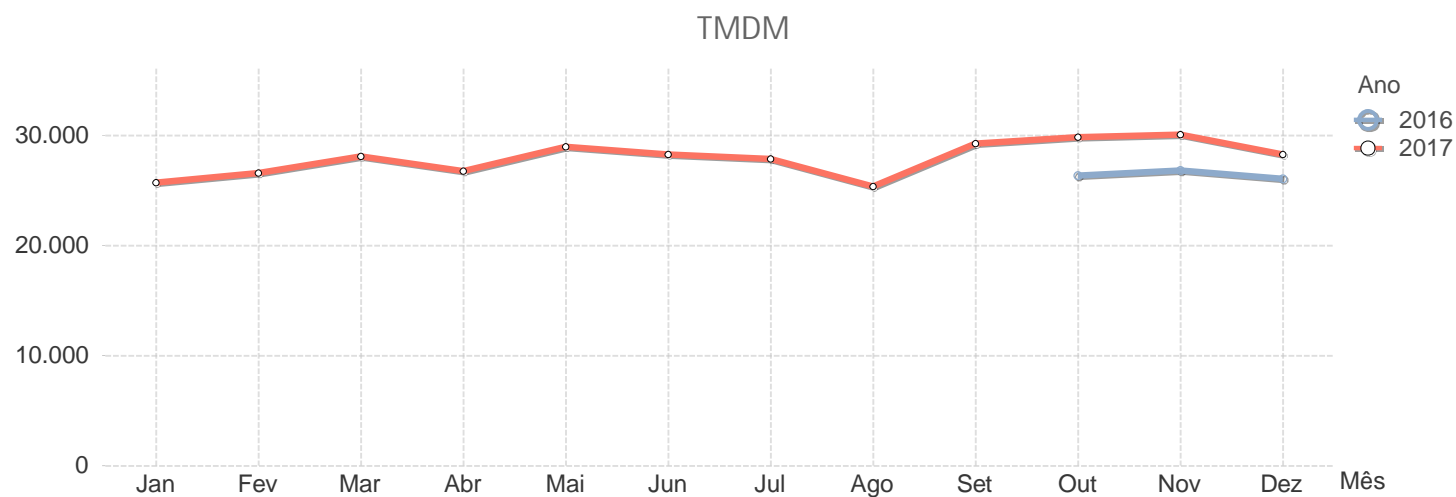
A14																
		2016			2017											
Sublanço	..	Out	Nov	Dez	Jan	Fev	Mar	Abr	Mai	Jun	Jul	Ago	Set	Out	Nov	Dez
Figueira da Foz – Zona Portuária		12.135	11.378	11.843	12.078	12.533	12.573	13.878	13.527	15.227	18.348	20.518	14.719	13.497	12.638	12.515
Zona Portuária – Vila Verde		12.135	11.378	11.843	12.078	12.533	12.573	13.878	13.527	15.227	18.348	20.518	14.719	13.497	12.638	12.515
Vila Verde – A14/A17		12.457	11.676	12.161	11.839	12.228	12.263	13.655	13.218	14.970	18.134	20.319	14.519	13.302	12.365	12.287
A14/A17 – Santa Eulália		11.490	10.831	11.324	10.974	11.360	11.389	12.586	12.204	13.765	16.412	18.312	13.271	12.192	11.427	11.340
Santa Eulália – Montemor-o-Velho		3.205	2.968	3.203	3.045	3.250	3.194	3.727	3.532	4.121	5.489	6.519	4.048	3.621	3.265	3.331
Montemor-o-Velho – EN 335		3.359	3.121	3.364	3.189	3.324	3.359	3.870	3.697	4.291	5.679	6.616	4.285	3.787	3.425	3.494
EN 335 – Ançã		3.581	3.367	3.616	3.414	3.554	3.581	4.128	3.926	4.544	5.850	6.688	4.507	4.047	3.691	3.796
Ançã – Coimbra Norte		6.397	6.187	6.467	6.160	6.332	6.473	6.886	6.919	7.508	9.154	10.223	7.613	7.076	6.672	6.735
Coimbra Norte – Zombaria		15.332	14.610	15.409	13.874	14.495	14.860	16.582	16.329	16.768	19.059	22.100	17.909	16.994	15.878	16.168
Média Ponderada		6.595	6.213	6.549	6.313	6.556	6.598	7.366	7.141	8.045	9.902	11.221	7.921	7.233	6.712	6.746



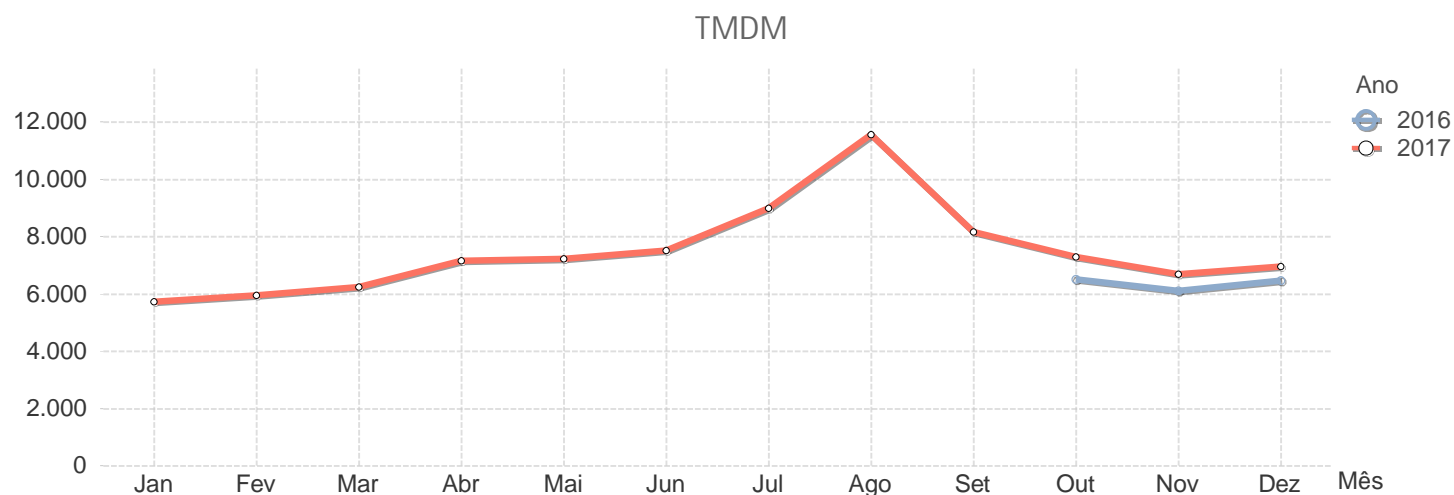
A15																
	..	2016			2017											
Sublanço	..	Out	Nov	Dez	Jan	Fev	Mar	Abr	Mai	Jun	Jul	Ago	Set	Out	Nov	Dez
Arnóia – A-dos-Negros		5.300	5.033	5.051	4.668	4.870	5.089	5.728	5.538	6.453	7.780	9.133	6.242	5.741	5.287	5.253
A-dos-Negros – A-dos-Francos		4.255	4.006	4.159	3.726	3.897	4.081	4.638	4.454	5.238	6.270	7.481	5.083	4.635	4.316	4.357
A-dos-Francos – Rio Maior Oeste		3.411	3.180	3.279	2.902	3.059	3.225	3.746	3.585	4.265	5.175	6.158	4.140	3.756	3.457	3.468
Rio Maior Oeste – Rio Maior Este		3.422	3.226	3.247	2.946	3.104	3.184	3.635	3.553	4.197	4.894	5.727	3.936	3.610	3.351	3.300
Rio Maior Este – Malaqueijo		4.559	4.386	4.409	4.065	4.211	4.423	4.759	4.929	5.514	6.005	6.686	5.140	4.917	4.671	4.551
Malaqueijo – Santarém (A1/A15)		4.611	4.423	4.451	4.079	4.237	4.440	4.790	5.053	5.574	6.046	6.722	5.183	4.954	4.718	4.595
Média Ponderada		4.323	4.110	4.173	3.797	3.960	4.147	4.601	4.614	5.277	6.042	6.962	5.008	4.675	4.386	4.333



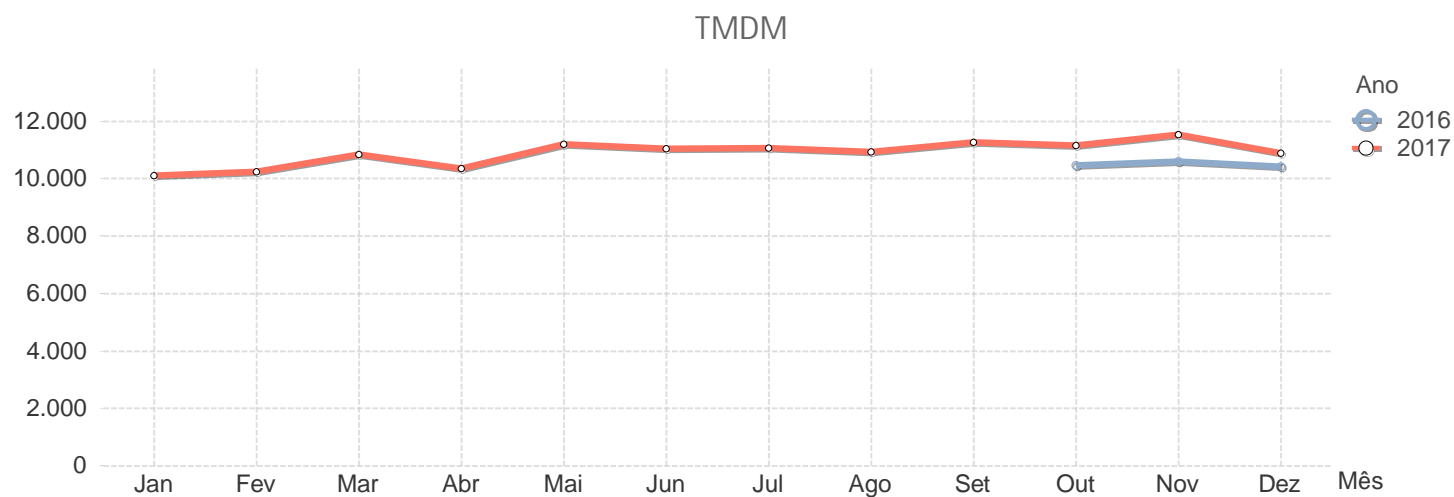
A16																
		2016			2017											
Sublanço	..	Out	Nov	Dez	Jan	Fev	Mar	Abr	Mai	Jun	Jul	Ago	Set	Out	Nov	Dez
A5 – Alcabideche		46.698	48.747	48.304	46.301	48.053	50.041	48.614	50.507	49.757	49.008	45.137	50.341	49.242	51.506	50.434
Alcabideche – AKI		42.670	43.828	44.212	41.795	43.271	44.928	43.679	45.357	44.767	44.380	41.495	45.423	45.003	46.317	46.172
AKI – Centro Comercial		41.733	42.876	43.003	40.760	42.207	43.674	42.558	44.316	43.566	43.053	40.480	43.970	44.090	45.302	44.897
Centro Comercial – Alcoitão		32.477	32.621	33.088	31.621	32.022	32.645	31.825	33.816	33.373	32.941	31.772	34.210	34.380	33.667	34.346
Alcoitão – Linhó		45.686	45.578	45.188	44.068	44.445	46.487	45.257	48.465	47.664	47.107	43.957	48.280	48.376	47.000	46.920
Linhó – Ranholas		17.561	17.659	17.482	16.717	17.052	17.970	17.441	19.088	18.831	18.750	17.150	19.591	20.193	20.071	19.216
Ranholas – Sintra		48.358	47.737	46.813	46.714	52.378	56.184	55.109	58.508	57.908	58.011	53.837	59.064	59.166	58.553	55.215
Sintra – Lourel		49.650	49.374	47.648	48.044	48.422	50.618	48.772	51.939	50.860	50.470	46.096	52.290	52.587	53.000	48.487
Lourel – Sacotes		13.570	13.939	12.637	13.099	13.249	13.978	13.122	14.126	13.698	13.137	11.335	14.281	15.155	14.946	13.352
Sacotes – Telhal		11.569	12.093	11.037	11.281	11.240	12.255	11.096	12.704	12.030	11.575	10.151	12.937	13.606	13.903	12.098
Telhal – Mira Sintra		15.904	16.421	16.639	16.182	16.228	16.349	14.633	16.701	15.800	15.319	13.308	17.168	18.604	18.852	17.961
Mira Sintra – Cacém		20.137	21.145	20.012	20.372	20.245	21.771	19.421	22.408	21.143	19.784	17.013	22.216	23.434	24.283	21.290
Cacém – Idanha		20.856	22.259	19.774	20.448	19.659	20.852	18.225	20.550	20.026	20.161	17.651	22.677	24.234	25.313	21.271
Idanha – CREL		16.783	17.872	16.222	16.409	16.482	18.001	15.722	18.432	17.267	16.331	13.917	18.386	19.486	20.132	17.646
Média Ponderada		26.330	26.763	26.025	25.656	26.546	28.029	26.702	28.911	28.226	27.801	25.323	29.215	29.803	30.012	28.225



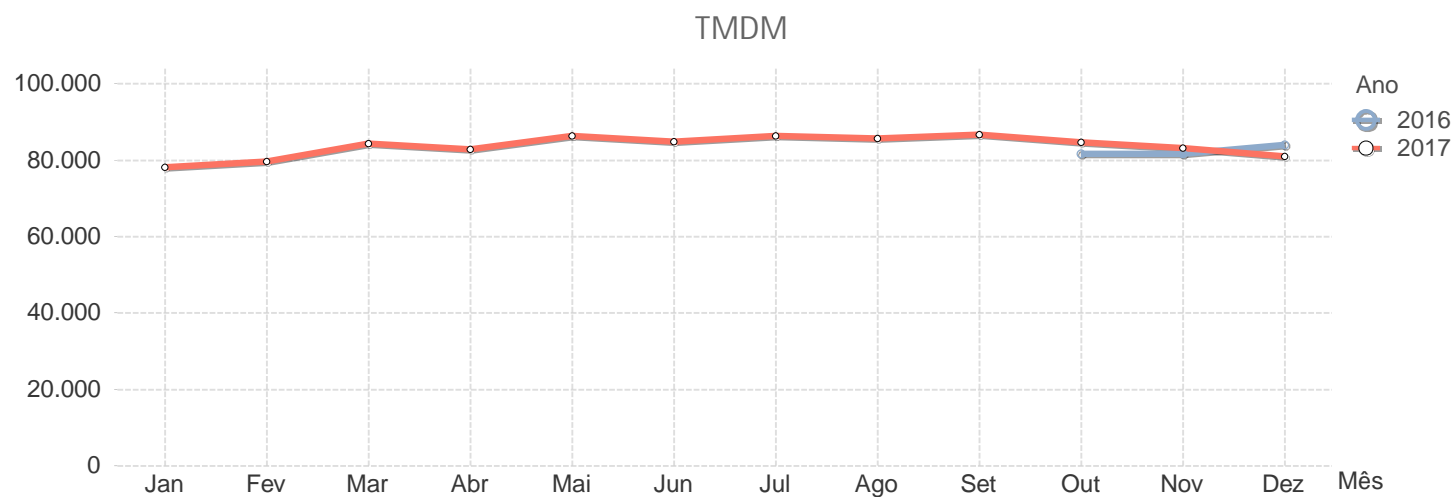
A17																
		2016			2017											
Sublanço	..	Out	Nov	Dez	Jan	Fev	Mar	Abr	Mai	Jun	Jul	Ago	Set	Out	Nov	Dez
A8/17 – Leiria Norte		5.538	5.132	5.607	4.760	4.938	5.212	6.188	6.253	6.466	7.762	10.082	7.066	6.334	5.765	6.096
Leiria Norte – Monte Real		6.751	6.364	6.836	5.965	6.143	6.494	7.432	7.586	7.818	9.180	11.526	8.446	7.611	6.949	7.305
Monte Real – Monte Redondo		6.499	6.071	6.573	5.671	5.839	6.165	7.147	7.227	7.520	8.884	11.246	8.167	7.277	6.607	7.023
Monte Redondo – Guia		6.383	5.937	6.443	5.545	5.737	6.057	7.018	7.105	7.394	8.808	11.180	8.059	7.152	6.471	6.887
Guia – Louriçal		6.129	5.706	6.189	5.324	5.530	5.820	6.780	6.867	7.150	8.552	10.880	7.792	6.899	6.204	6.607
Louriçal – Marinha das Ondas		5.578	5.134	5.601	4.796	4.974	5.254	6.237	6.247	6.542	8.029	10.559	7.233	6.319	5.597	5.993
Marinha das Ondas – A14/A17		5.305	4.879	5.332	4.536	4.720	4.985	5.947	5.943	6.216	7.677	10.245	6.931	6.008	5.302	5.711
A14/A17 – Quiaios		4.764	4.355	4.708	4.051	4.239	4.488	5.292	5.355	5.604	6.822	9.264	6.160	5.404	4.786	5.077
Quiaios – Tocha		5.622	5.201	5.561	4.941	5.140	5.406	6.268	6.362	6.542	7.890	10.351	7.129	6.259	5.685	5.983
Tocha – Mira		5.795	5.376	5.717	5.098	5.293	5.568	6.425	6.528	6.716	8.081	10.556	7.300	6.395	5.870	6.175
Mira – Mira PV		6.070	5.698	6.021	5.416	5.618	5.917	6.702	6.832	7.040	8.452	10.969	7.626	6.793	6.261	6.500
Mira PV – Ponte de Vagos		6.901	6.449	6.815	6.161	6.345	6.680	7.710	7.661	7.979	9.795	12.839	8.657	7.750	7.102	7.436
Ponte de Vagos – Vagos		9.288	9.246	8.944	8.135	8.795	9.032	10.099	10.085	10.434	12.409	15.400	11.369	10.528	10.144	9.701
Vagos – Ilhavo		9.298	8.990	9.261	8.623	8.849	9.235	10.177	10.300	10.814	12.802	15.890	11.671	10.652	9.842	10.007
Ilhavo – Aveiro Sul		13.999	14.283	13.739	13.274	13.525	13.975	14.960	15.101	15.499	17.672	20.170	16.524	15.689	15.473	14.610
Aveiro Sul – S. Bernardo		10.360	10.026	10.344	9.573	9.797	10.283	10.997	11.228	11.583	13.390	16.362	12.239	11.377	10.748	10.841
S. Bernardo – Aveiro Nascente (A17/A25)		11.462	11.065	11.355	10.692	11.037	11.428	12.379	12.338	12.896	14.427	17.808	13.464	12.689	12.015	11.902
Média Ponderada		6.493	6.108	6.469	5.726	5.943	6.242	7.163	7.230	7.502	8.982	11.548	8.162	7.295	6.675	6.944



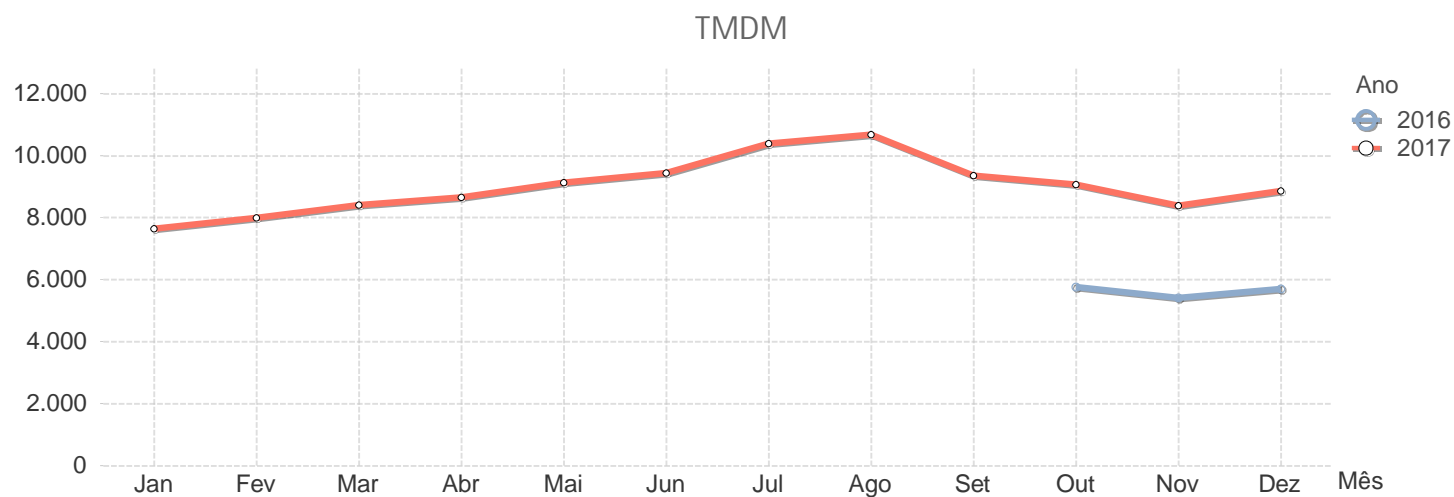
A19																
		2016			2017											
Sublanço	..	Out	Nov	Dez	Jan	Fev	Mar	Abr	Mai	Jun	Jul	Ago	Set	Out	Nov	Dez
São Jorge – Batalha		3.815	3.953	3.798	3.718	3.788	4.079	3.809	4.310	4.321	4.377	4.228	4.367	4.337	4.503	4.166
Batalha – Azóia		4.527	4.657	4.506	4.393	4.467	4.826	4.556	5.138	5.122	5.180	5.132	5.238	5.142	5.377	4.937
Azóia – Leiria Sul (A8/A19)		3.910	4.056	3.917	3.845	3.931	4.204	3.941	4.462	4.453	4.455	4.374	4.508	4.464	4.667	4.297
Leiria Sul (A8/A19) – CIL		36.034	36.019	35.866	34.389	34.894	36.755	35.462	37.616	36.791	37.070	36.708	37.690	36.922	37.886	36.289
CIL – Barosa (A19/EN242)		39.481	39.577	39.348	37.903	38.207	40.104	38.526	40.822	39.883	39.747	39.313	40.861	40.339	41.590	39.892
Barosa (A19/EN242) – Gândara (EN109)		46.782	46.925	46.159	45.411	45.854	48.044	46.122	48.752	47.941	47.681	47.461	48.842	49.062	50.401	48.082
Média Ponderada		10.462	10.589	10.403	10.104	10.231	10.835	10.333	11.185	11.030	11.059	10.913	11.257	11.140	11.515	10.880



A20																
		2016			2017											
Sublanço	..	Out	Nov	Dez	Jan	Fev	Mar	Abr	Mai	Jun	Jul	Ago	Set	Out	Nov	Dez
A1/IC2 – Carvalhos		34.860	36.270	36.925	34.680	36.067	37.624	37.162	38.640	38.264	40.044	43.286	40.295	38.403	37.150	36.148
Carvalhos – A20/A32		34.860	36.270	36.925	34.680	36.067	37.624	37.162	38.640	38.264	40.044	43.286	40.295	38.403	37.150	36.148
A20/A32 – S. Lourenço		34.860	36.270	36.925	34.680	36.067	37.624	37.162	38.640	38.264	40.044	43.286	40.295	38.403	37.150	36.148
S. Lourenço – EN 222		44.243	45.708	46.520	43.920	45.267	47.412	46.821	48.492	48.176	50.930	54.690	50.709	48.566	47.473	47.168
EN 222 – Freixo Sul		60.556	58.769	65.072	54.776	56.609	62.345	61.579	64.116	60.792	64.437	66.005	64.062	61.763	60.259	59.729
Freixo Sul – Freixo Norte		N/D	N/D	N/D	N/D	N/D	N/D	N/D	N/D	N/D	N/D	N/D	N/D	N/D	N/D	N/D
Freixo Norte – Campanhã		112.720	112.548	112.447	108.914	109.935	115.325	114.671	118.979	118.145	119.236	118.020	119.005	116.889	114.169	112.222
Campanhã – Mercado Abastecedor		112.720	112.548	112.447	108.914	109.935	115.325	114.671	118.979	118.145	119.236	118.020	119.005	116.889	114.169	112.222
Mercado Abastecedor – Antas		119.216	119.401	120.488	115.651	116.763	122.460	120.451	125.602	124.987	122.576	121.346	126.236	124.544	121.785	118.579
Antas – A3/A20		138.981	139.254	140.093	134.680	136.479	142.468	139.643	146.228	145.408	145.105	139.632	146.011	143.125	141.769	136.870
A3/A20 – Paranhos		146.474	147.117	147.309	142.512	143.967	150.139	143.298	150.385	149.297	147.363	134.327	148.919	147.864	147.594	140.996
Paranhos – Ameal (EN12/EN14)		146.632	147.424	146.405	142.404	144.426	149.905	144.528	152.383	150.840	148.905	138.793	149.996	149.621	149.206	141.329
Ameal (EN12/EN14) – Regado		N/D	N/D	N/D	N/D	N/D	N/D	N/D	N/D	N/D	N/D	N/D	N/D	N/D	N/D	N/D
Regado – Francos		N/D	N/D	N/D	N/D	N/D	N/D	N/D	N/D	N/D	N/D	N/D	N/D	N/D	N/D	N/D
Média Ponderada		81.689	81.573	83.914	78.133	79.665	84.311	82.752	86.320	84.738	86.308	85.694	86.592	84.600	83.085	81.014

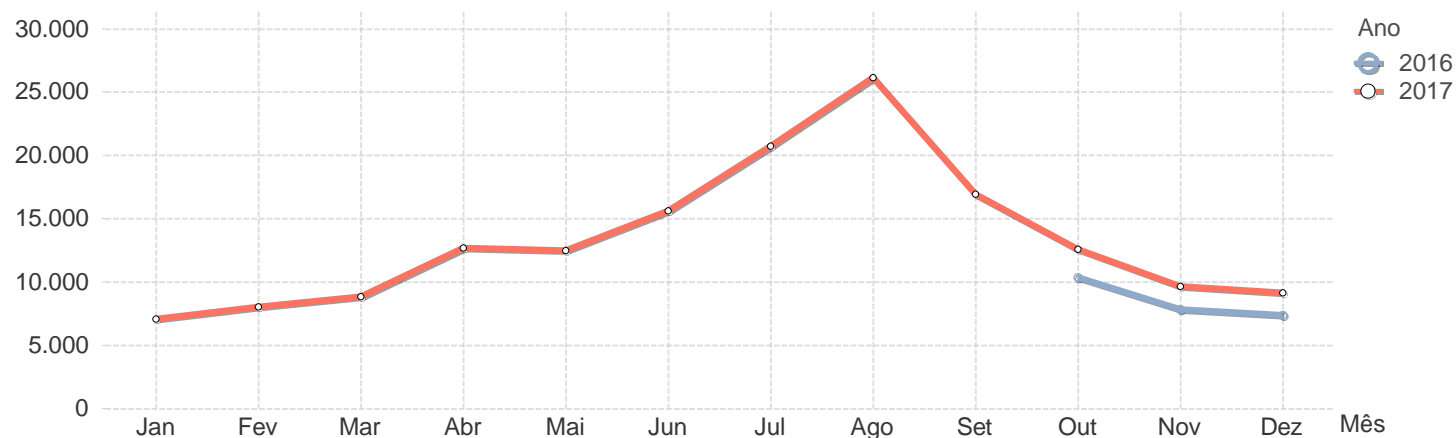


A21																
		2016			2017											
Sublanço	..	Out	Nov	Dez	Jan	Fev	Mar	Abr	Mai	Jun	Jul	Ago	Set	Out	Nov	Dez
Ericeira – Mafra Oeste		4.255	3.826	4.168	4.511	4.800	5.170	5.486	5.827	6.459	7.409	8.116	6.029	5.593	4.969	5.422
Mafra Oeste – Mafra Este		3.365	2.975	3.322	4.177	4.443	4.822	5.114	5.395	5.854	6.698	7.510	5.637	5.194	4.649	5.123
Mafra Este – Malveira		7.919	7.635	7.872	10.958	11.373	11.811	11.986	12.595	12.712	13.761	13.565	12.861	12.685	11.954	12.437
Malveira – Venda do Pinheiro (A8/A21)		9.479	9.218	9.335	14.212	14.701	15.191	15.381	16.159	16.004	17.039	16.347	16.366	16.399	15.517	15.981
Média Ponderada		5.759	5.407	5.687	7.645	7.992	8.402	8.653	9.115	9.429	10.384	10.664	9.347	9.053	8.385	8.854



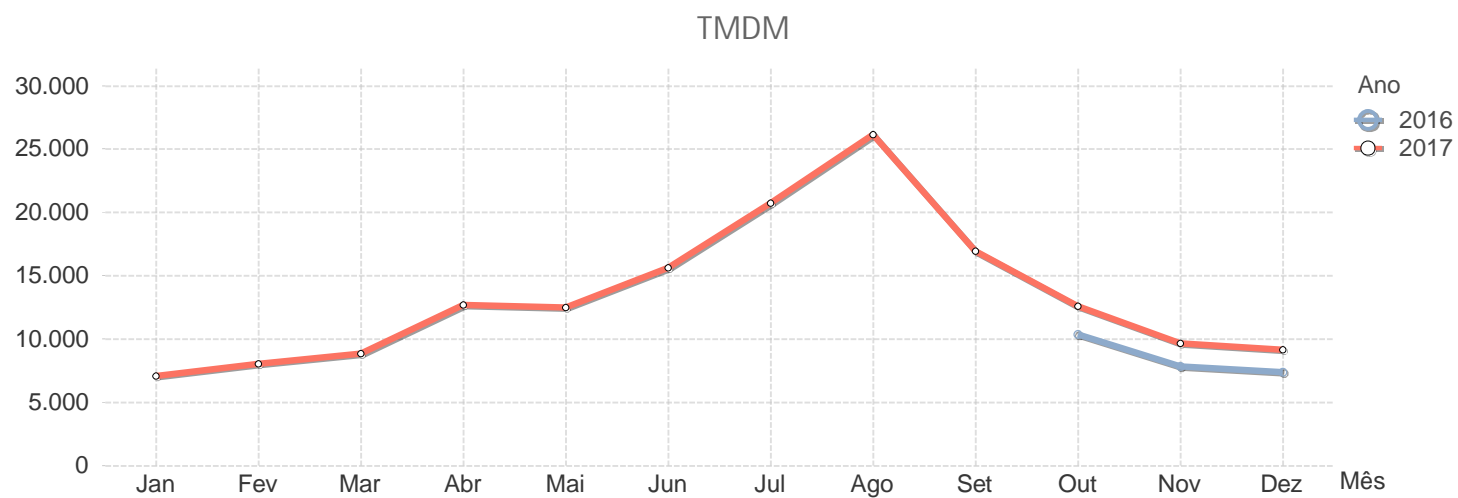
A22																
		2016			2017											
Sublanço	..	Out	Nov	Dez	Jan	Fev	Mar	Abr	Mai	Jun	Jul	Ago	Set	Out	Nov	Dez
Bensafrim – Lagos		3.948	3.450	3.140	3.067	3.206	3.452	4.262	4.283	4.825	5.906	7.357	5.390	4.398	3.838	3.504
Lagos – Odeáxere		6.139	4.190	3.641	3.583	3.957	4.517	7.215	8.017	10.302	11.847	15.098	10.316	7.785	5.456	4.969
Odeáxere – Mexilhoeira		6.370	4.172	3.489	3.367	3.927	4.512	8.008	8.693	10.890	12.850	16.652	11.310	8.261	5.781	5.141
Mexilhoeira – Alvor		7.033	4.498	3.860	3.727	4.354	4.967	8.631	9.144	11.346	13.736	17.667	12.390	9.186	6.600	6.174
Alvor – Portimão		7.516	4.959	4.220	4.233	4.850	5.554	8.701	8.951	11.166	14.287	18.425	12.426	9.174	6.293	5.437
Portimão – Lagoa (Silves)		10.032	7.124	6.327	6.118	6.941	7.813	11.924	11.905	15.297	20.293	26.507	16.865	12.127	8.787	7.631
Lagoa (Silves) – Alcantarilha		12.969	9.469	8.369	8.181	9.496	10.455	15.611	15.708	19.965	25.917	32.681	21.265	15.684	11.617	10.587
Alcantarilha – Algoz		14.256	10.427	9.384	9.197	10.466	11.772	17.053	16.963	21.149	27.922	35.857	23.408	17.201	12.733	11.486
Algoz – Guia		14.032	10.127	9.118	8.806	10.230	11.391	17.013	16.808	21.184	28.190	36.360	23.346	16.917	12.375	11.287
Guia – A2/A22		17.032	12.753	11.927	11.515	13.138	15.191	21.655	21.144	27.093	35.371	43.352	28.561	20.829	15.581	14.410
A2/A22 – Boliqueime		17.439	13.611	12.460	12.149	13.749	15.958	21.878	21.708	26.808	34.604	41.600	28.018	21.496	16.748	15.534
Boliqueime – Loulé		21.174	16.721	15.481	15.287	17.203	19.467	25.182	25.998	31.147	37.730	43.976	32.258	25.750	20.405	18.718
Loulé – Faro (Aeroporto)		17.828	13.575	12.477	12.142	13.804	15.406	21.052	21.759	26.008	32.456	38.337	27.819	22.025	17.388	16.019
Faro (Aeroporto) – Faro (Estói)		9.348	7.919	7.506	7.359	8.258	8.797	11.640	12.218	14.100	19.297	24.588	15.385	11.563	10.382	10.006
Faro (Estói) – Olhão		7.844	6.155	6.097	5.716	6.557	6.826	9.922	9.060	11.889	17.389	22.938	13.511	9.579	7.574	7.568
Olhão – Tavira		7.776	6.093	6.098	5.690	6.558	6.676	9.760	8.841	11.569	17.028	22.246	13.130	9.327	7.342	7.398
Tavira – Monte Gordo		5.244	3.928	4.260	3.844	4.419	4.486	6.809	5.831	7.772	11.940	16.076	8.890	6.168	4.720	5.049
Monte Gordo – Castro Marim		7.144	5.737	6.098	5.631	6.220	6.361	8.926	7.629	9.404	13.407	17.355	10.569	8.035	6.382	6.780
Castro Marim – Ponte Internacional do G...		6.501	5.477	5.823	5.473	5.531	6.078	7.297	7.577	8.602	12.432	16.807	9.253	6.772	5.501	6.092

### TMDM



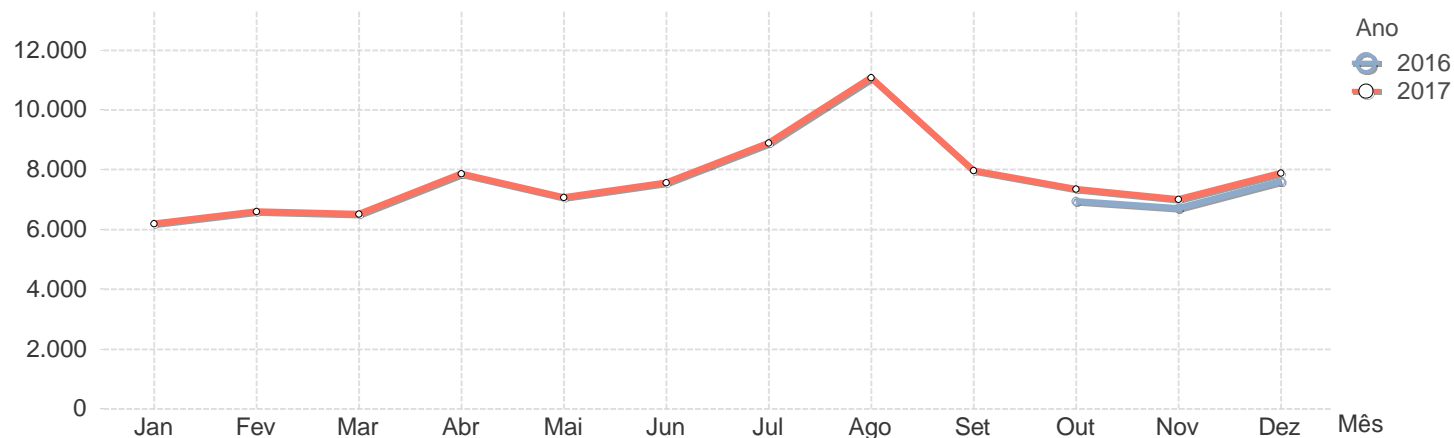


A22																
	..	2016			2017											
Sublanço	..	Out	Nov	Dez	Jan	Fev	Mar	Abr	Mai	Jun	Jul	Ago	Set	Out	Nov	Dez
Média Ponderada		10.355	7.836	7.363	7.079	8.053	8.857	12.697	12.498	15.619	20.708	26.120	16.914	12.583	9.681	9.153

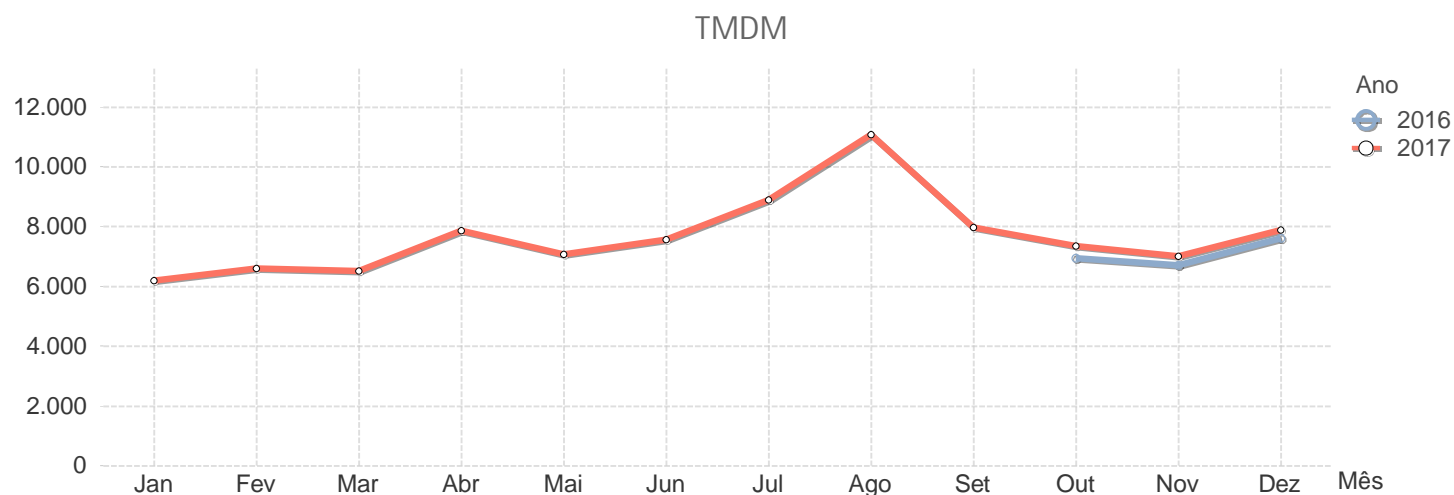


A23																
		2016			2017											
Sublanço	..	Out	Nov	Dez	Jan	Fev	Mar	Abr	Mai	Jun	Jul	Ago	Set	Out	Nov	Dez
Torres Novas (A1) – Zibreira		12.159	11.840	12.995	10.598	10.890	11.075	12.512	12.517	12.827	14.857	16.866	13.015	12.937	12.503	13.351
Zibreira – Torres Novas		13.217	12.870	14.126	11.519	11.836	12.038	13.600	13.605	14.020	16.169	18.926	14.245	14.109	13.691	14.703
Torres Novas – Entroncamento		14.325	13.851	15.330	12.142	12.576	12.778	14.660	14.019	15.077	17.217	19.388	14.484	14.883	14.381	15.535
Entroncamento – Atalaia		13.289	12.758	14.237	11.546	12.053	12.235	14.253	13.006	14.643	16.424	19.157	14.945	13.959	13.469	14.631
Atalaia – Tancos		13.147	13.126	14.079	11.846	12.647	13.000	13.923	13.442	14.209	15.174	16.624	14.943	14.097	14.145	14.971
Tancos – Constância (Oeste)		12.070	12.051	12.926	11.194	11.951	12.285	13.157	12.702	13.427	14.149	15.638	14.086	13.363	13.385	13.963
Constância (Oeste) – Constância		10.196	10.180	10.919	9.570	10.217	10.503	11.249	10.860	11.480	12.097	13.370	12.043	11.425	11.444	11.938
Constância – Amoreira		9.625	9.894	10.274	8.350	8.624	8.859	9.692	9.419	9.798	11.597	14.380	10.437	9.846	10.137	10.376
Amoreira – Abrantes Oeste		8.519	8.757	9.093	7.200	7.436	7.639	8.357	8.122	8.449	10.000	12.400	9.000	8.490	8.741	8.947
Abrantes Oeste – Abrantes Este		6.681	7.177	8.205	6.459	7.091	6.884	8.129	7.640	8.460	9.925	12.224	8.833	8.048	7.617	8.619
Abrantes Este – Mouriscas		9.304	8.978	9.883	8.234	8.848	8.743	10.607	9.498	10.167	11.493	13.777	10.459	9.746	9.287	10.243
Mouriscas – Mação		5.990	5.693	6.638	5.179	5.709	5.506	7.306	6.139	6.742	7.978	10.135	7.127	6.351	5.973	6.992
Mação – Gavião		5.702	5.349	6.350	4.904	5.408	5.191	6.973	5.800	6.418	7.592	9.732	6.777	6.021	5.624	6.650
Gavião – Envendos		5.420	5.064	6.069	4.649	5.145	4.917	6.675	5.497	6.110	7.268	9.395	6.462	5.724	5.314	6.373
Envendos – Gardete		5.526	5.183	6.182	4.769	5.267	5.051	6.785	5.638	6.231	7.384	9.518	6.572	5.849	5.423	6.469
Gardete – Riscada		6.898	6.536	7.650	6.024	6.631	6.424	8.398	7.125	7.798	9.039	11.504	8.176	7.273	6.829	7.953
Riscada – Fratel		6.846	6.480	7.595	5.967	6.575	6.353	8.322	7.044	7.726	8.962	11.414	8.106	7.201	6.777	7.897
Fratel – Perdigão		5.312	5.042	5.950	4.552	5.177	4.952	6.724	5.538	6.188	7.428	9.835	6.584	5.775	5.088	6.490
Perdigão – Alvaiade		6.713	6.435	7.507	6.084	6.536	6.337	8.006	6.933	7.583	8.825	11.095	7.822	7.024	6.711	7.788

TMDM

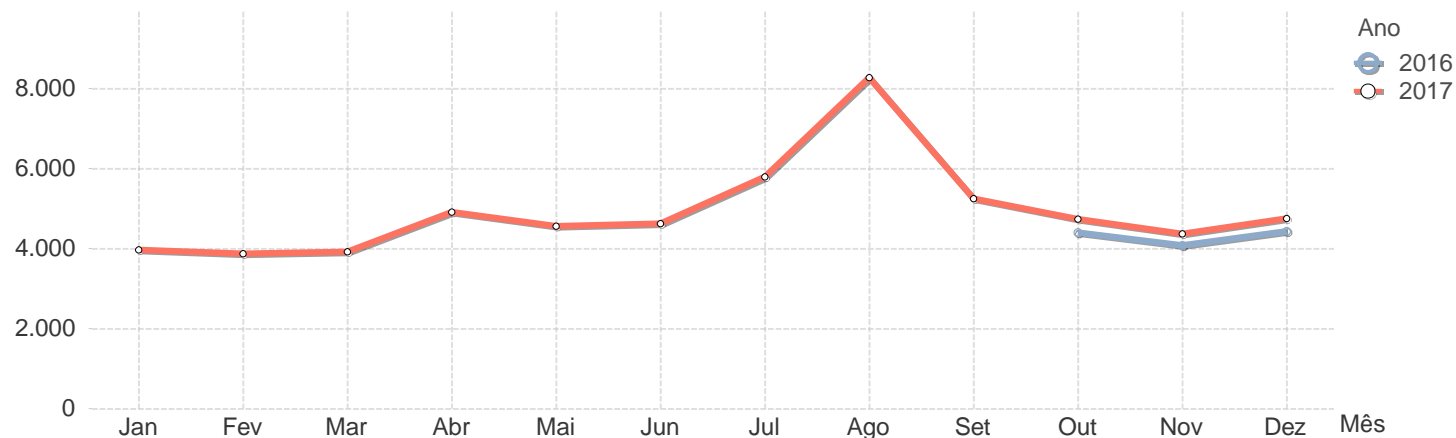


A23																
		2016			2017											
Sublanço	..	Out	Nov	Dez	Jan	Fev	Mar	Abr	Mai	Jun	Jul	Ago	Set	Out	Nov	Dez
Alvaiade – Sarnadas (Retaxo)		5.864	5.574	6.699	5.249	5.736	5.531	7.178	6.057	6.759	8.282	10.604	7.320	6.369	5.969	7.073
Sarnadas (Retaxo) – Castelo Branco Sul		5.702	5.397	6.508	5.096	5.566	5.369	6.996	5.890	6.535	7.928	10.249	6.087	6.142	5.761	6.852
Castelo Branco Sul – Hospital		5.142	4.849	5.803	4.592	5.041	4.868	6.312	5.285	5.836	7.123	9.347	6.222	5.511	5.093	6.046
Hospital – Castelo Branco Norte		4.088	3.803	4.763	3.576	4.002	3.765	5.195	4.134	4.624	5.982	8.305	5.049	4.370	3.961	4.926
Castelo Branco Norte – Alcains		10.193	9.877	10.794	9.505	9.925	9.842	11.026	10.224	10.793	11.716	14.065	11.062	10.386	10.093	10.788
Alcains – Lardosa		5.377	5.014	6.502	4.788	5.187	4.913	6.010	5.191	5.610	6.770	8.915	5.988	5.354	5.070	5.912
Lardosa – Soalheira		6.398	6.149	7.084	5.830	6.254	6.035	7.023	6.298	6.670	7.783	9.653	7.024	6.412	6.165	6.844
Soalheira – Castelo Novo		5.277	5.010	5.957	4.774	5.198	4.958	6.084	5.276	5.670	6.858	8.785	6.067	5.433	5.167	5.964
Castelo Novo – Fundão		8.241	8.025	8.723	7.701	8.147	8.111	9.147	8.493	8.863	9.940	11.757	9.211	8.522	8.172	8.742
Fundão – Alcária		7.227	7.030	7.620	6.721	7.152	7.063	8.035	7.444	7.737	8.827	10.672	8.072	7.447	7.154	7.638
Alcária – Covilhã Sul		4.225	3.960	4.772	3.752	4.225	4.023	5.079	4.246	4.551	5.846	7.944	5.043	4.455	4.142	4.928
Covilhã Sul – Covilhã Norte		3.879	3.584	4.137	3.345	3.515	3.464	4.558	3.853	4.154	5.439	7.539	4.605	4.063	3.740	4.358
Covilhã Norte – Belmonte Sul		5.567	5.274	5.972	5.055	5.236	5.176	6.252	5.602	5.850	7.200	9.440	6.436	5.845	5.558	6.372
Belmonte Sul – Belmonte Norte		3.950	3.662	4.237	3.468	3.627	3.560	4.599	3.984	4.203	5.524	7.467	4.768	4.222	3.869	4.661
Belmonte Norte – Benespera		4.201	3.901	4.502	3.684	3.873	3.785	4.841	4.224	4.454	5.821	7.847	5.042	4.506	4.111	5.100
Benespera – Guarda (A23)		4.400	4.110	4.694	3.901	4.087	4.003	5.051	4.453	4.673	6.011	8.039	5.248	4.726	4.326	5.000
Guarda (A23) – Pinhel		5.624	5.390	5.734	5.134	5.292	5.321	6.245	5.863	5.972	7.213	9.402	6.416	5.981	5.588	6.038
Média Ponderada		6.950	6.699	7.594	6.183	6.600	6.515	7.862	7.065	7.570	8.890	11.066	7.969	7.340	7.008	7.872

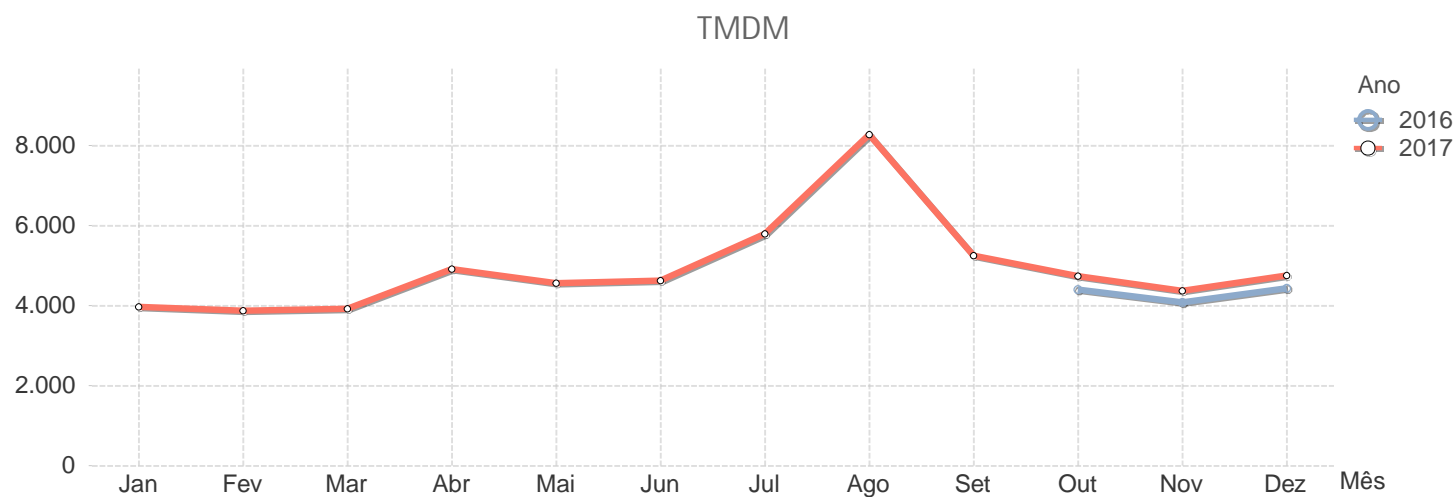


A24																
	..	2016			2017											
Sublanço	..	Out	Nov	Dez	Jan	Fev	Mar	Abr	Mai	Jun	Jul	Ago	Set	Out	Nov	Dez
Fronteira – Vila Verde da Raia		2.985	2.663	3.254	2.805	2.540	2.524	3.762	2.915	2.973	5.266	8.059	3.723	3.243	2.944	3.568
Vila Verde da Raia – Zona Industrial de C...		2.534	2.265	2.893	2.517	2.201	2.192	3.311	2.516	2.589	4.836	7.494	3.242	2.758	2.474	3.186
Zona Industrial de Chaves – Chaves		2.170	1.942	2.561	2.181	1.864	1.865	2.955	2.201	2.241	4.428	7.040	2.857	2.365	2.080	2.806
Chaves – EN103		3.350	3.089	3.703	3.291	2.902	2.937	4.289	3.322	3.362	5.700	8.945	4.079	3.622	3.215	3.984
EN103 – Vidago		3.925	3.651	4.244	3.889	3.470	3.488	4.928	3.919	3.958	6.380	9.794	4.725	4.302	3.815	4.571
Vidago – Pedras Salgadas		4.504	4.186	4.820	4.409	4.009	3.991	5.552	4.499	4.576	7.093	10.702	5.413	4.955	4.423	5.188
Pedras Salgadas – A7/A24		4.558	4.234	4.872	4.445	4.042	4.059	5.628	4.555	4.637	7.129	10.714	5.466	5.017	4.474	5.237
A7/A24 – Vila Pouca de Aguiar		3.460	3.261	3.489	3.201	3.075	3.071	3.734	3.459	3.649	4.430	6.475	3.883	3.718	3.444	3.637
Vila Pouca de Aguiar – Fortunho		3.169	2.989	3.214	2.939	2.818	2.858	3.459	3.204	3.348	4.087	5.953	3.595	3.429	3.175	3.359
Fortunho – A24/ex-IP4		5.087	4.958	5.194	4.916	4.774	4.905	5.399	5.193	5.334	6.047	8.000	5.559	5.415	5.155	5.284
A24/ex-IP4 – A4/A24		6.425	6.053	6.131	5.766	5.788	5.995	6.704	6.833	6.980	7.804	10.126	7.603	7.014	6.653	6.623
A4/A24 – Constantim		6.425	6.053	6.131	5.766	5.788	5.995	6.704	6.833	6.980	7.804	10.126	7.603	7.014	6.653	6.623
Constantim – Portela		7.733	7.320	7.558	6.981	6.939	7.075	7.820	7.874	7.745	8.531	10.822	8.618	8.194	7.830	8.011
Portela – Régua		7.047	6.658	6.926	6.338	6.367	6.512	7.318	7.383	7.318	8.104	10.344	8.131	7.604	7.225	7.475
Régua – Armamar		4.135	3.890	4.076	3.600	3.586	3.646	4.387	4.762	4.313	4.934	6.877	4.890	4.400	4.102	4.314
Armamar – Lamego		7.658	7.186	7.302	6.685	6.852	6.894	7.804	7.938	7.792	8.566	11.156	8.737	7.933	7.421	7.557
Lamego – Bigorne		3.502	3.147	3.353	2.855	2.934	2.957	3.795	3.678	3.747	4.300	6.304	4.333	3.708	3.347	3.592
Bigorne – Castro Daire Norte		3.203	2.866	3.119	2.583	2.678	2.675	3.572	3.401	3.500	4.059	6.037	4.073	3.436	3.133	3.370
Castro Daire Norte – Castro Daire Leste		4.288	3.940	4.200	3.619	3.709	3.741	4.696	4.475	4.553	5.175	7.391	5.262	4.609	4.317	4.331

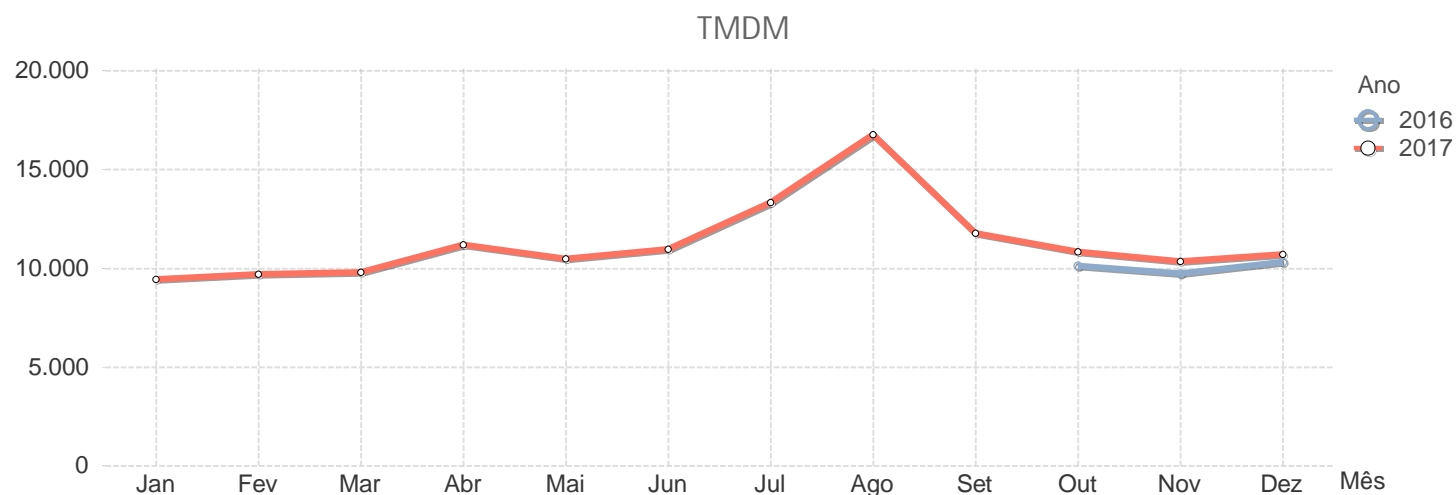
TMDM



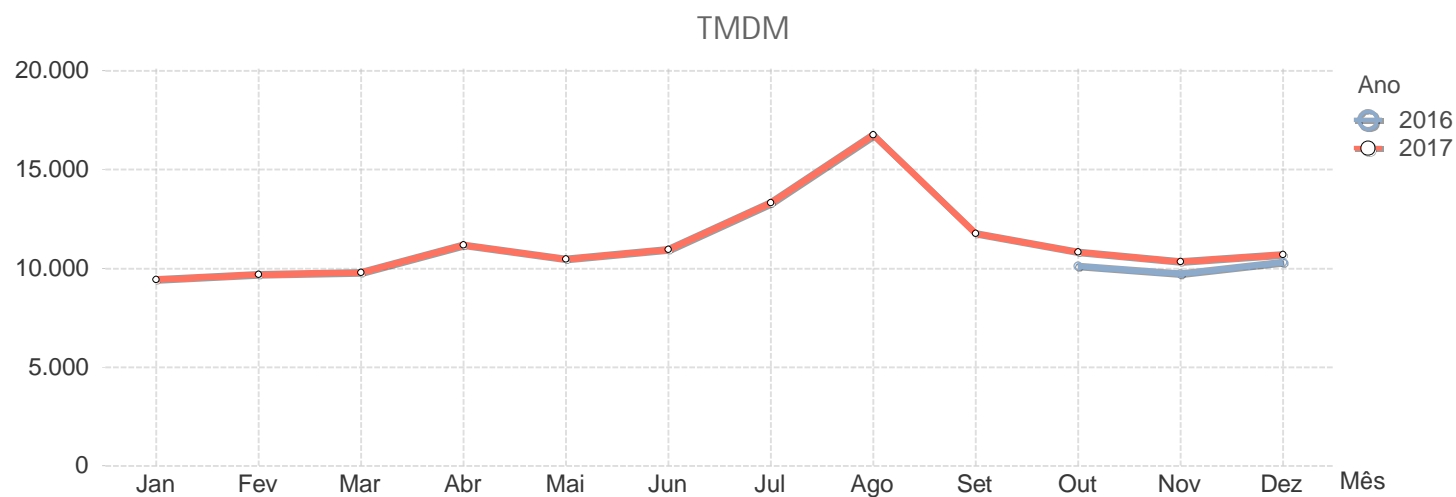
A24																
		2016			2017											
Sublanço	..	Out	Nov	Dez	Jan	Fev	Mar	Abr	Mai	Jun	Jul	Ago	Set	Out	Nov	Dez
Castro Daire Leste – Carvalhal		4.492	4.099	4.439	3.814	3.866	3.895	4.951	4.778	4.857	5.490	7.899	5.496	4.823	4.512	4.799
Carvalhal – Arcas		4.496	4.114	4.462	3.835	3.893	3.912	4.980	4.757	4.877	5.563	7.957	5.506	4.853	4.557	4.801
Arcas – EN16		4.548	4.151	4.549	3.875	3.909	3.939	5.042	4.839	4.935	5.633	8.066	5.559	4.893	4.589	4.950
EN16 – Viseu (IP5)		3.636	3.252	3.573	3.018	3.109	3.136	3.989	3.809	3.902	4.656	6.640	4.453	3.889	3.480	3.870
Viseu (IP5) – Faíl (A25)		3.361	3.002	3.414	2.992	3.075	3.130	3.944	3.775	3.865	4.607	6.588	4.407	3.859	3.452	3.833
Média Ponderada		4.400	4.079	4.437	3.965	3.874	3.918	4.915	4.566	4.619	5.795	8.272	5.249	4.745	4.378	4.749



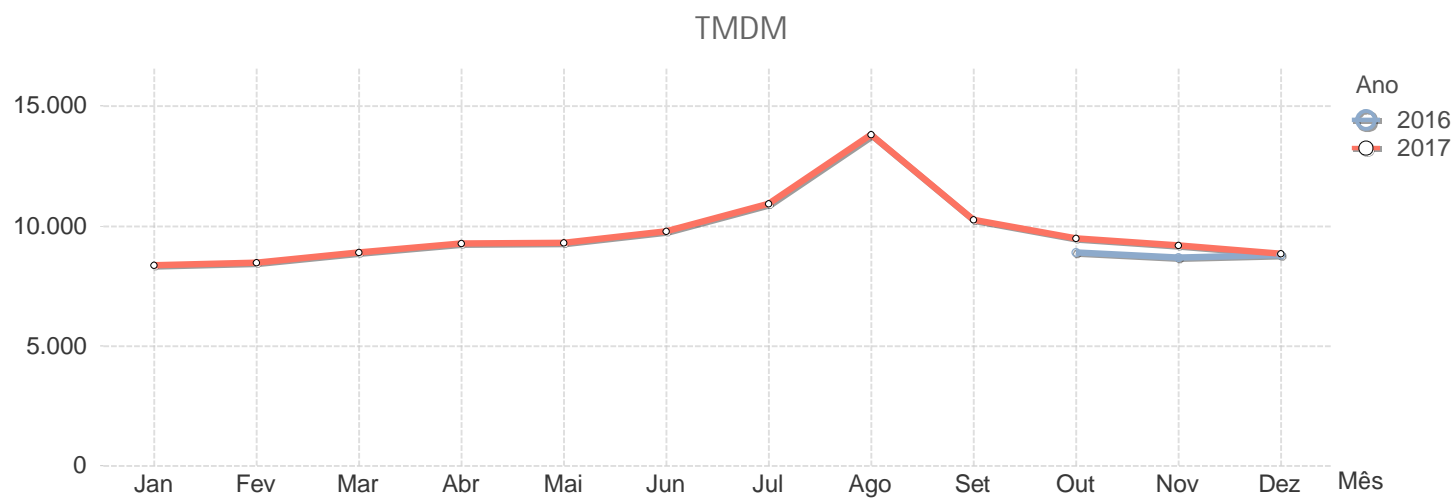
A25																
	..	2016			2017											
Sublanço	..	Out	Nov	Dez	Jan	Fev	Mar	Abr	Mai	Jun	Jul	Ago	Set	Out	Nov	Dez
Barra – Zona Industrial		20.469	19.316	19.604	19.113	19.369	21.154	23.585	23.312	27.059	32.731	38.232	25.274	21.801	20.601	19.374
Zona Industrial – Gafanha da Nazaré		20.469	19.316	19.604	19.113	19.369	21.154	23.585	23.312	27.059	32.731	38.232	25.274	21.801	20.601	19.374
Gafanha da Nazaré – Pirâmides		30.894	29.078	30.311	29.054	29.771	30.597	33.850	33.081	36.190	41.579	46.400	35.198	32.914	31.027	29.935
Pirâmides – Esgueira		21.870	21.029	21.547	20.848	21.184	22.164	24.023	23.419	25.410	28.257	32.003	24.802	23.851	22.793	21.943
Esgueira – Aveiro Nascente (A17/A25)		13.617	12.951	13.440	12.600	12.801	13.396	14.917	14.662	15.211	17.020	20.305	16.201	15.219	14.271	14.116
Aveiro Nascente (A17/A25) – Zona Indust...		23.042	22.220	23.083	21.237	21.913	22.762	24.925	24.590	25.540	28.964	33.484	26.796	25.455	24.217	24.161
Zona Industrial de Aveiro – Angeja Poente		22.624	21.912	22.565	21.016	21.530	22.400	24.279	24.252	24.999	27.862	32.462	26.183	24.720	23.641	23.557
Angeja Poente – Angeja (A25/A29)		22.624	21.912	22.565	21.139	21.649	22.381	24.447	24.359	25.035	27.927	32.399	26.153	24.761	23.583	23.439
Angeja (A25/A29) – Albergaria (A1/A25)		16.026	15.500	16.160	14.936	15.378	15.892	17.205	17.192	17.851	20.303	23.584	18.707	17.584	16.738	16.718
Albergaria (A1/A25) – A25/IC2		14.454	14.105	14.954	13.635	14.179	14.377	15.714	15.141	15.792	18.393	21.481	16.715	15.753	14.953	15.209
A25/IC2 – Carvoeiro		14.752	17.271	14.799	13.526	14.085	14.212	15.782	14.885	15.540	17.447	21.607	17.187	15.884	18.230	15.052
Carvoeiro – Talhadas		11.573	11.021	11.811	10.686	11.204	11.208	12.616	11.820	12.383	14.557	18.076	13.387	12.332	11.589	12.033
Talhadas – Reigoso		13.472	12.746	13.464	11.930	12.805	11.927	13.675	12.902	13.924	16.316	21.349	15.288	14.252	13.377	13.715
Reigoso – Cambarinho		11.880	11.320	12.052	10.920	11.404	11.446	12.823	12.038	12.536	14.838	18.384	13.715	12.502	11.870	12.294
Cambarinho – Vouzela		11.515	11.353	11.971	10.847	11.467	11.483	12.768	12.087	12.590	14.736	18.157	13.643	12.567	11.880	12.204
Vouzela – Vouzela Nascente		12.650	11.931	12.498	11.598	12.116	12.056	13.218	12.689	13.260	14.377	17.726	14.139	13.572	12.549	12.881
Vouzela Nascente – Ventosa		8.051	7.661	8.444	7.557	7.943	7.867	8.826	8.183	8.496	10.364	13.555	9.416	8.501	8.119	8.810
Ventosa – Boa Aldeia Poente		8.149	7.778	8.561	7.668	8.056	7.998	8.970	8.306	8.627	10.505	13.700	9.552	8.603	8.224	8.916
Boa Aldeia Poente – Boa Aldeia Nascente		6.791	6.207	6.935	6.152	6.518	6.433	7.205	6.645	6.815	8.477	11.450	7.740	7.221	6.582	7.240



A25																
Sublanço	..	2016			2017											
		Out	Nov	Dez	Jan	Fev	Mar	Abr	Mai	Jun	Jul	Ago	Set	Out	Nov	Dez
Boa Aldeia Nascente – Fail		6.665	6.316	7.044	6.262	6.610	6.512	7.384	6.763	7.056	8.744	11.584	7.842	7.147	6.740	7.365
Fail – EN231		10.584	10.272	11.165	10.240	10.571	10.637	11.519	11.006	11.296	13.261	16.749	12.107	11.432	11.188	11.757
EN231 – EN2		4.932	4.686	5.148	4.518	4.661	4.701	5.649	5.034	5.291	7.158	10.001	6.006	5.369	5.018	5.483
EN2 – Caçador		10.201	9.540	10.926	9.346	9.640	9.818	10.839	10.038	10.489	13.323	15.727	11.780	10.887	10.154	11.472
Caçador – Fagilde		12.508	12.419	12.955	11.926	12.102	12.283	13.136	12.813	13.017	14.940	18.467	14.055	13.112	13.178	13.432
Fagilde – Mangualde		13.548	13.406	13.910	12.914	13.024	13.256	14.161	13.743	13.964	15.018	19.557	15.054	14.054	14.186	14.319
Mangualde – Chãs de Tavares		8.245	7.869	8.470	7.678	7.828	7.893	9.042	8.364	8.650	10.778	13.829	9.619	8.796	8.393	8.881
Chãs de Tavares – Fornos de Algodres		8.089	7.657	8.043	7.061	7.522	7.536	8.596	8.065	8.386	10.152	12.981	9.140	8.616	8.140	8.419
Fornos de Algodres – Celorico da Beira		7.435	7.085	7.580	6.861	7.055	7.083	8.203	7.548	7.814	9.793	12.632	8.654	7.923	7.529	7.937
Celorico da Beira – EN17		8.032	7.081	7.816	6.945	7.424	7.442	8.499	7.729	7.816	10.896	13.127	9.381	8.537	7.466	8.139
EN17 – Ratoeira Poente		7.921	7.599	8.023	7.418	7.525	7.611	8.714	8.092	8.311	10.329	13.119	9.082	8.407	7.974	8.329
Ratoeira Poente – Ratoeira Nascente		8.425	8.461	8.644	7.933	8.154	8.307	9.257	8.672	8.641	8.994	11.543	8.213	8.924	8.863	8.954
Ratoeira Nascente – A25/IP2		7.136	6.792	7.499	6.661	6.741	6.790	8.171	7.267	7.657	9.790	13.078	8.351	7.682	7.175	7.897
A25/IP2 – Guarda (A25)		7.136	6.792	7.499	6.672	6.739	6.780	8.183	7.271	7.665	9.801	13.093	8.353	7.682	7.164	7.911
Guarda (A25) – Pinhel		7.190	6.457	7.235	6.478	6.655	6.682	8.161	7.099	7.026	9.582	12.442	8.554	7.661	6.841	7.657
Pinhel – Pínzio		5.831	5.289	6.027	5.380	5.208	5.294	6.966	5.832	5.961	9.266	12.846	6.973	6.160	5.643	6.423
Pínzio – Alto do Leomil		5.662	5.901	6.580	5.915	5.830	5.971	8.075	6.674	7.187	9.654	13.248	7.174	6.013	6.270	7.010
Alto do Leomil – EN332		5.191	4.708	5.353	4.849	4.668	4.738	6.257	5.207	5.313	8.548	11.830	6.276	5.553	5.003	5.710
Média Ponderada		10.120	9.724	10.327	9.426	9.684	9.808	11.178	10.461	10.964	13.325	16.752	11.765	10.840	10.343	10.694

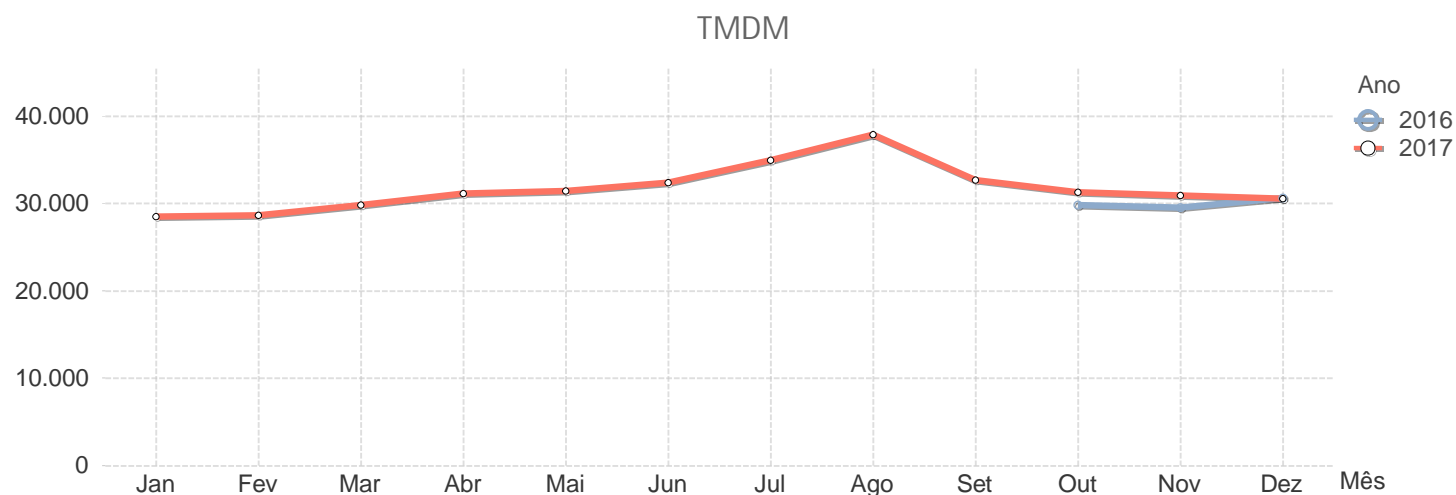


A27																
		2016			2017											
Sublanço	..	Out	Nov	Dez	Jan	Fev	Mar	Abr	Mai	Jun	Jul	Ago	Set	Out	Nov	Dez
Meadela – Nogueira		10.663	10.461	10.640	9.706	9.904	10.717	11.040	11.121	11.682	12.837	15.826	11.904	11.235	10.991	10.594
Nogueira – Lanhese		10.033	9.854	9.912	9.690	9.746	10.069	10.370	10.467	11.020	12.233	15.215	11.566	10.696	10.394	9.959
Lanhese – Estorãos		8.602	8.357	8.457	8.209	8.273	8.561	9.009	8.991	9.481	10.681	13.553	10.099	9.235	8.885	8.560
Estorãos – Arcozelo		8.421	8.176	8.252	8.045	8.121	8.395	8.817	8.809	9.297	10.480	13.337	9.894	8.989	8.675	8.366
Arcozelo – Ponte de Lima		6.196	5.987	6.050	5.820	5.910	6.152	6.562	6.480	6.734	7.779	10.435	7.315	6.717	6.426	6.217
Média Ponderada		8.897	8.680	8.784	8.364	8.470	8.895	9.275	9.291	9.766	10.924	13.801	10.255	9.486	9.189	8.852

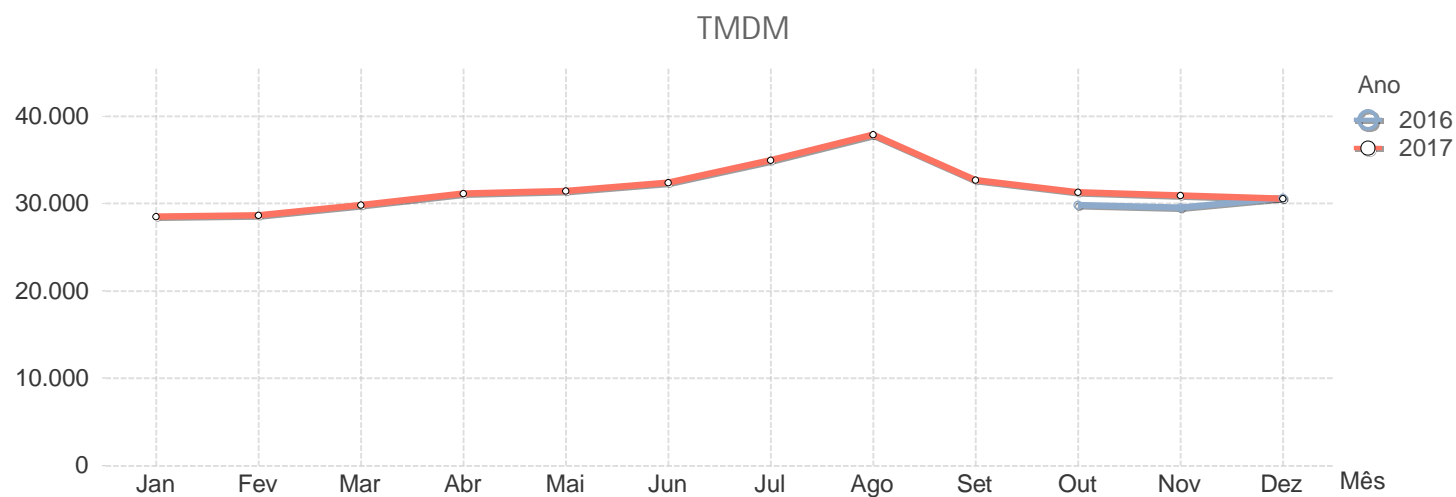




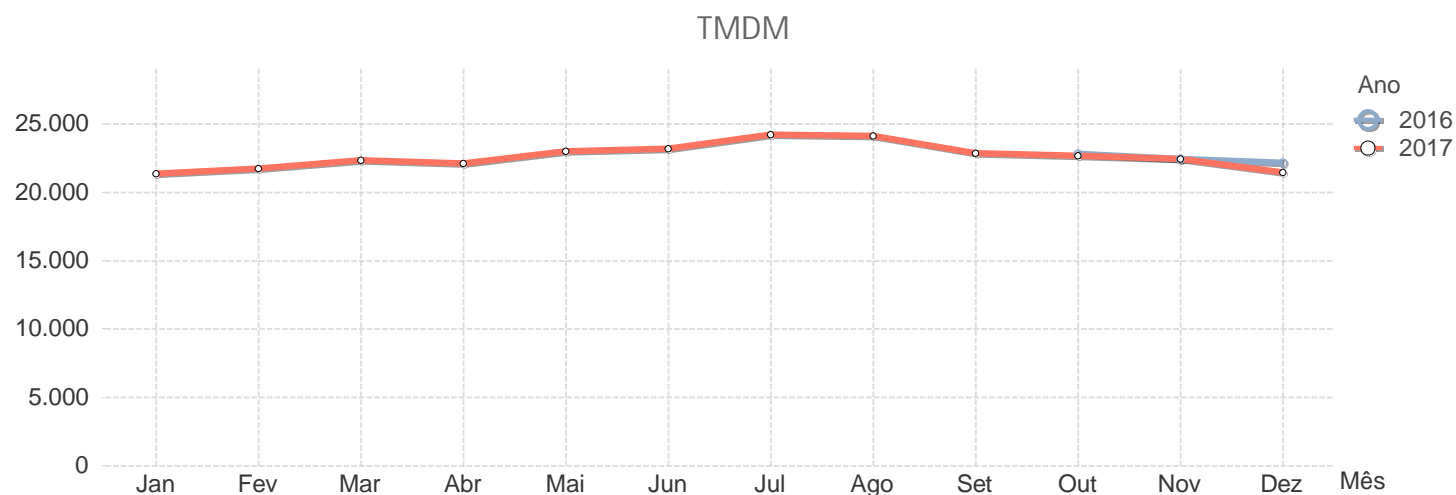
A28																
	..	2016			2017											
Sublanço	..	Out	Nov	Dez	Jan	Fev	Mar	Abr	Mai	Jun	Jul	Ago	Set	Out	Nov	Dez
Arrábida Norte – Bessa Leite		112.183	112.517	112.101	108.926	110.647	112.901	112.744	117.326	117.643	119.430	107.308	116.188	114.918	114.948	108.464
Bessa Leite – Boavista		112.183	112.517	112.101	108.926	110.647	112.901	112.744	117.326	117.643	119.430	107.308	116.188	114.918	114.948	108.464
Boavista – Francos		134.509	134.649	133.016	130.542	132.339	135.752	138.652	140.600	140.607	141.635	129.818	138.731	137.575	136.378	129.784
Francos – EN12		134.509	134.649	133.016	130.542	132.339	135.752	138.652	140.600	140.607	141.635	129.818	138.731	137.575	136.378	129.784
EN12 – Sendim		N/D	N/D	N/D	N/D	N/D	N/D	N/D	N/D	N/D	N/D	N/D	N/D	N/D	N/D	N/D
Sendim – Matosinhos		89.380	89.964	93.514	86.126	86.792	88.853	89.819	92.671	93.600	97.554	95.816	93.508	90.828	91.975	91.443
Matosinhos – Leça da Palmeira		89.380	89.964	93.514	86.126	86.792	88.853	89.819	92.671	93.600	97.554	95.816	93.508	90.828	91.975	91.443
Leça da Palmeira – Exponor		89.380	89.964	93.514	86.126	86.792	88.853	89.819	92.671	93.600	97.554	95.816	93.508	90.828	91.975	91.443
Exponor – Freixieiro (TIR)		65.833	66.105	67.564	62.809	63.436	65.673	66.206	68.652	69.108	71.863	71.784	69.107	67.736	67.815	66.325
Freixieiro (TIR) – Perafita		61.379	61.871	64.652	58.233	58.924	60.418	61.852	63.521	64.424	67.828	68.171	63.745	62.790	63.505	64.433
Perafita – A28/A41		57.312	57.891	60.799	54.403	55.247	56.883	58.361	59.829	61.002	64.628	65.515	60.263	59.192	59.790	60.923
A28/A41 – Angeiras		57.124	56.557	59.867	54.143	54.563	56.607	58.684	59.838	61.735	66.295	68.957	61.621	59.388	59.672	60.308
Angeiras – Modivas		45.343	44.816	48.521	43.387	43.576	45.235	47.437	48.061	49.581	53.602	56.815	49.947	47.795	48.014	49.136
Modivas – EN104		45.776	45.267	47.389	43.717	44.197	45.996	47.151	47.912	49.142	52.635	56.274	49.704	47.860	47.644	47.492
EN104 – Vila do Conde		48.708	48.171	50.311	46.716	47.120	49.080	50.061	50.814	52.310	55.753	59.699	52.611	50.742	50.507	49.998
Vila do Conde – Póvoa do Varzim		38.416	38.579	40.083	38.058	34.157	39.946	41.815	41.666	43.951	49.241	55.848	43.104	41.474	40.410	39.694
Póvoa do Varzim – Estela		20.932	20.571	21.780	19.882	20.297	21.050	22.796	22.379	23.727	27.221	32.218	24.527	22.719	21.980	21.971
Estela – Apúlia		21.972	21.239	22.396	20.637	21.089	21.850	23.662	23.257	24.645	28.236	33.320	25.517	23.808	22.884	22.832
Apúlia – Esposende		19.528	18.829	19.668	18.372	18.683	19.475	21.147	21.014	22.268	25.659	31.270	22.822	21.212	20.396	20.189



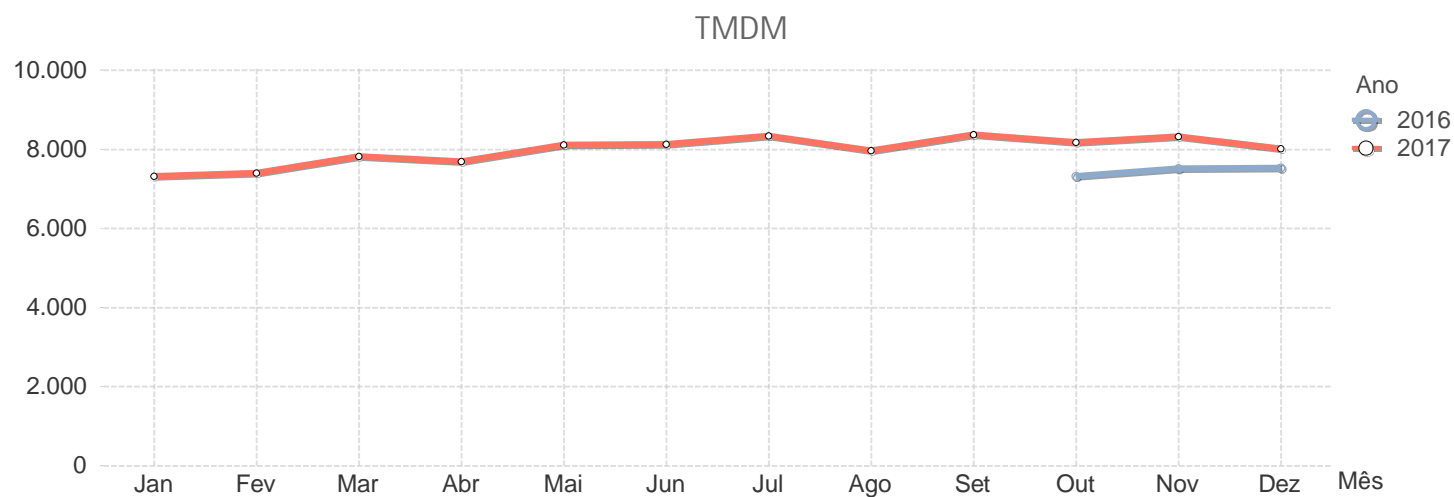
A28																
Sublanço	..	2016			2017											
		Out	Nov	Dez	Jan	Fev	Mar	Abr	Mai	Jun	Jul	Ago	Set	Out	Nov	Dez
Esposende – Antas		12.911	12.569	13.260	12.186	12.366	12.853	14.310	14.066	14.782	17.060	21.597	15.547	14.202	14.000	13.573
Antas – Neiva		13.273	12.755	13.428	12.378	12.574	13.098	14.439	14.248	14.844	16.970	21.263	15.628	14.359	13.708	13.721
Neiva – Darque		13.741	13.414	13.992	13.037	13.217	13.850	15.030	15.014	15.621	17.637	21.967	16.401	15.139	14.530	14.319
Darque – Viana do Castelo		28.949	28.659	29.612	27.822	27.982	29.406	30.410	30.733	31.583	33.750	40.178	31.915	30.847	30.549	29.944
Viana do Castelo – Meadela		14.828	14.468	14.835	14.159	14.157	14.772	15.789	15.731	16.561	18.564	22.861	17.112	16.013	15.531	15.127
Meadela – Outeiro		8.932	8.591	8.836	8.306	8.394	8.789	9.688	9.488	10.066	11.705	14.505	10.293	9.421	8.927	8.725
Outeiro – EN305		8.142	7.826	8.073	7.592	7.643	8.050	8.875	8.589	9.217	10.798	13.450	9.494	8.624	8.277	8.630
EN305 – Riba de Ancora		7.489	7.120	7.351	7.592	7.020	7.274	8.083	8.007	8.367	9.965	12.457	8.649	7.784	7.300	7.405
Riba de Ancora – Argela (Dem)		5.903	5.689	5.874	5.485	5.499	5.670	6.331	6.147	6.389	7.241	8.572	6.679	6.182	5.970	5.841
Argela (Dem) – Vilar de Mouros		5.885	5.729	5.866	5.502	5.540	5.802	6.349	6.104	6.360	7.195	8.321	6.621	6.250	6.039	5.896
Vilar de Mouros – Vilar de Mouros Norte		4.766	4.989	4.968	4.710	4.761	5.059	5.278	5.349	5.547	6.157	6.955	5.830	5.534	5.322	5.183
Média Ponderada		29.762	29.468	30.565	28.490	28.646	29.825	31.120	31.402	32.329	34.944	37.825	32.631	31.259	30.916	30.541



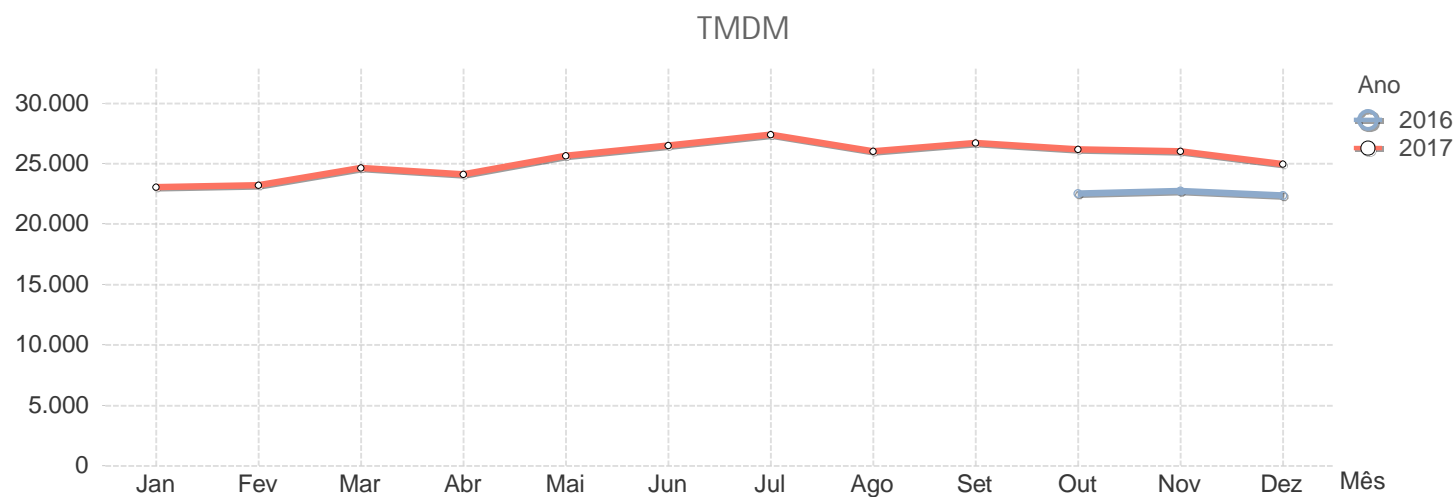
A29																
		2016			2017											
Sublanço	..	Out	Nov	Dez	Jan	Fev	Mar	Abr	Mai	Jun	Jul	Ago	Set	Out	Nov	Dez
Angeja – Salreu		10.488	10.346	10.252	9.838	10.370	10.548	11.145	11.067	11.282	12.157	13.558	11.904	11.331	11.002	10.540
Salreu – Estarreja		10.628	10.463	10.190	9.965	10.405	10.783	11.042	11.350	11.323	12.149	13.412	11.717	11.216	10.894	10.288
Estarreja – Ovar		10.641	10.419	10.107	9.839	10.293	10.632	10.887	11.214	11.200	12.031	13.147	11.489	10.977	10.674	10.088
Ovar – Arada		11.408	11.374	10.603	10.427	11.068	11.282	11.591	11.867	11.916	12.843	13.762	12.230	11.809	11.574	10.625
Arada – Maceda		13.189	13.261	12.851	12.275	12.834	13.136	13.437	13.837	13.950	15.336	16.384	14.333	13.716	13.425	12.947
Maceda – Esmoriz		31.758	31.088	30.737	29.797	30.577	31.743	31.593	32.512	32.471	33.854	34.152	32.579	31.894	31.344	29.704
Esmoriz – Paramos		32.685	32.206	31.995	30.941	31.925	32.913	32.084	33.748	33.859	35.211	35.446	34.037	33.086	32.675	31.060
Paramos – Espinho Nascente		38.346	37.815	37.419	36.284	37.306	38.646	38.253	39.752	39.980	41.457	41.025	39.804	39.151	38.647	36.464
Espinho Nascente – Espinho Norte		41.653	39.663	40.794	39.710	40.916	42.170	40.867	42.772	43.868	44.598	41.499	39.908	41.628	40.510	40.311
Espinho Norte – Granja		44.404	43.424	43.197	42.377	40.916	42.170	40.867	42.772	43.868	44.598	41.499	39.908	41.628	40.510	40.311
Granja – Miramar		47.594	47.356	46.599	44.745	44.774	46.167	45.226	46.999	47.511	49.424	45.914	44.496	45.345	46.292	44.179
Miramar – ER1-18		46.667	46.330	46.953	43.664	41.336	42.543	41.972	43.410	44.040	45.675	43.747	43.869	43.272	43.233	41.995
ER1-18 – Canelas (Gaia)		23.495	23.287	22.494	21.416	21.258	21.572	20.258	22.032	22.022	22.566	21.119	21.461	21.971	22.545	21.192
Canelas (Gaia) – IC2		34.155	32.257	30.503	30.044	30.723	31.925	29.694	31.763	31.849	31.883	29.501	31.704	32.156	32.312	30.153
IC2 – Hospital		28.816	28.430	29.032	27.268	28.300	27.558	25.800	27.762	27.865	28.012	25.279	26.702	27.147	28.468	28.714
Hospital – A20/A29		28.816	28.430	29.032	27.268	28.300	27.558	25.800	27.762	27.865	28.012	25.279	26.702	27.147	28.468	28.714
Média Ponderada		22.802	22.432	22.132	21.349	21.717	22.334	22.117	22.971	23.170	24.195	24.134	22.868	22.642	22.418	21.457



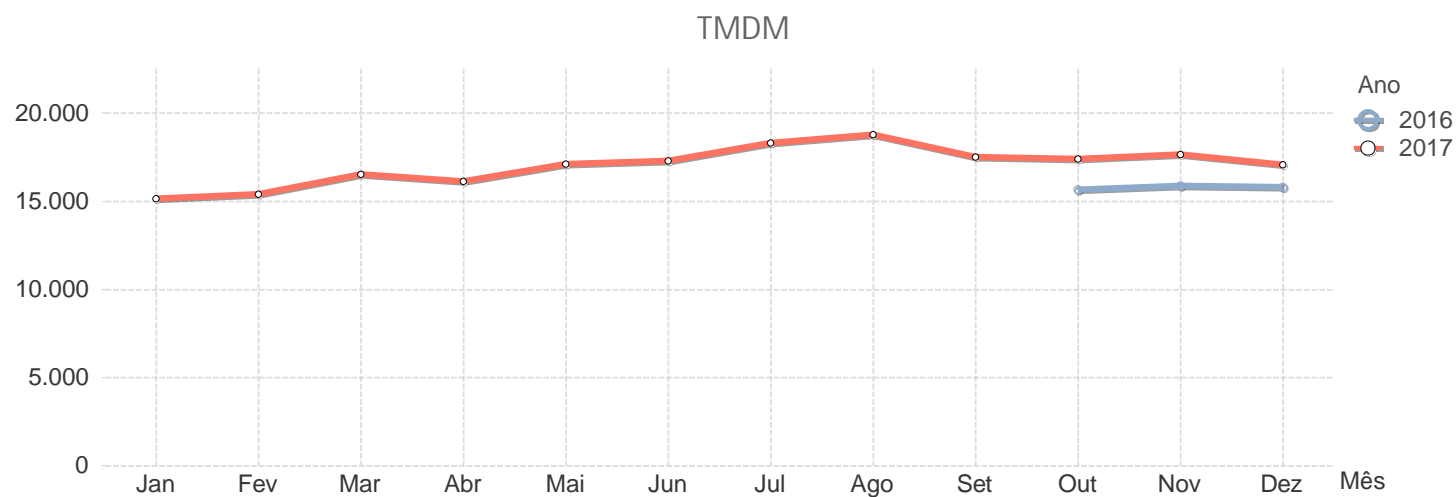
A32																
Sublanço	..	2016			2017											
		Out	Nov	Dez	Jan	Fev	Mar	Abr	Mai	Jun	Jul	Ago	Set	Out	Nov	Dez
EN224 – EN227		1.830	1.832	1.731	1.787	1.820	1.967	1.894	2.085	2.049	2.068	1.958	2.107	2.029	2.026	1.863
EN227 – Lig. Feira/Mansores		3.163	3.247	3.218	3.133	3.146	3.309	3.263	3.455	3.436	3.561	3.502	3.554	3.394	3.443	3.324
Lig. Feira/Mansores – Gão/Louredo		8.306	8.608	8.482	8.353	8.453	8.975	8.606	9.279	9.234	9.332	8.720	9.375	9.224	9.465	9.020
Gão/Louredo – Canedo		8.682	8.947	8.915	8.720	8.788	9.370	9.180	9.707	9.678	9.965	9.515	9.969	9.707	9.886	9.456
Canedo – A32/A41		11.379	11.637	11.799	11.380	11.474	12.178	12.134	12.649	12.778	13.363	13.165	13.110	12.667	12.913	12.504
A32/A41 – Olival		8.758	8.945	9.111	8.723	8.858	9.326	9.300	9.680	9.770	10.048	9.563	10.119	9.896	10.076	9.824
Olival – A20/A32		10.454	10.703	10.795	10.486	10.604	11.170	11.039	11.537	11.598	11.806	11.126	12.016	11.878	12.110	11.701
Média Ponderada		7.311	7.505	7.518	7.314	7.390	7.820	7.689	8.107	8.123	8.333	7.961	8.362	8.166	8.325	8.019



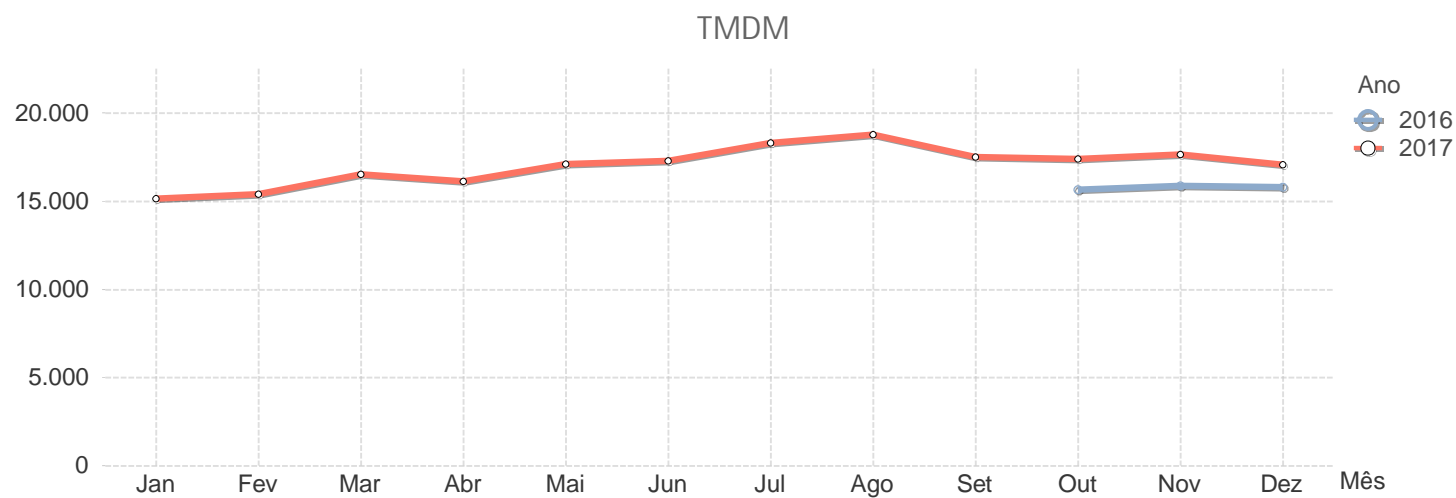
A33																
Sublanço	..	2016			2017											
		Out	Nov	Dez	Jan	Fev	Mar	Abr	Mai	Jun	Jul	Ago	Set	Out	Nov	Dez
Casas Velhas – Lazarim		32.523	32.543	32.450	31.446	31.908	33.699	33.100	35.290	36.937	37.212	35.074	36.219	36.231	35.175	33.266
Lazarim – Botequim		32.490	32.510	31.472	31.415	31.876	33.665	33.067	35.255	36.900	37.175	35.039	36.183	36.195	35.140	33.233
Botequim – Palhais		25.958	25.719	24.820	24.809	25.174	26.706	26.414	28.213	29.847	30.350	28.722	29.100	29.085	27.994	26.360
Palhais – Queimada		9.726	9.790	9.254	9.326	9.434	10.274	9.910	10.999	11.619	11.951	11.102	11.642	11.952	11.944	11.321
Queimada – Belverde		11.418	11.680	10.939	11.287	11.432	12.269	11.706	12.930	13.335	13.609	12.564	13.342	13.500	13.433	12.522
Belverde – Laranjeiras (A33/EN378)		9.737	9.857	9.297	9.501	9.809	10.759	10.539	11.560	12.638	13.652	13.198	12.462	12.366	12.030	11.236
Laranjeiras (A33/EN378) – Coima (A33/E...)		10.573	10.842	10.276	10.527	10.696	11.552	11.024	12.144	12.918	13.601	12.866	12.692	12.650	12.621	11.757
Coima (A33/EN10) – Penalva (A33/IC21)		10.271	10.458	9.949	10.170	10.316	11.273	10.836	11.925	12.922	13.923	13.452	12.843	12.472	12.434	11.465
Penalva (A33/IC21) – Moita		33.863	34.261	33.976	33.019	33.130	35.090	34.302	36.237	37.019	38.138	36.365	37.969	36.734	36.705	35.482
Moita – Sarilhos Grandes		38.367	38.716	38.951	37.260	37.431	39.353	38.829	40.696	41.307	42.834	40.864	42.121	40.922	41.070	40.185
Sarilhos Grandes – Montijo Sul		38.563	38.775	38.896	37.263	37.422	39.391	39.028	40.822	41.453	42.875	41.056	42.062	40.857	40.901	39.864
Montijo Sul – Montijo (A12/A33)		38.563	38.775	38.896	37.263	37.422	39.391	39.028	40.822	41.453	42.875	41.056	42.062	40.857	40.901	39.864
Média Ponderada		22.523	22.754	22.376	23.035	23.222	24.641	24.117	25.661	26.477	27.373	26.029	26.683	26.164	26.035	24.979



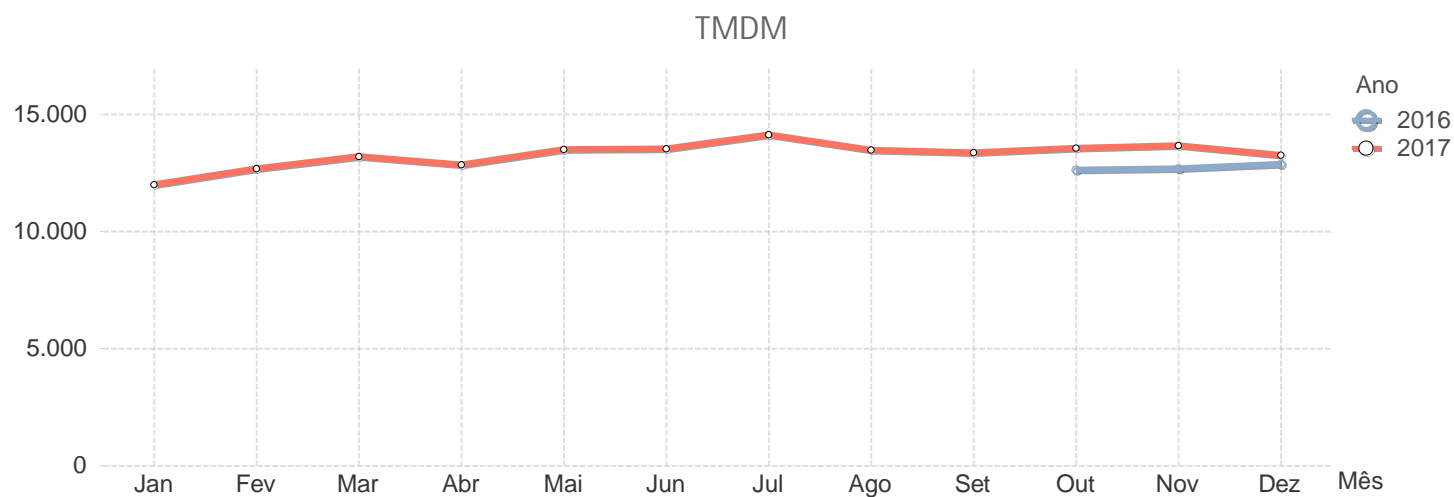
A41																
	..	2016			2017											
Sublanço	..	Out	Nov	Dez	Jan	Fev	Mar	Abr	Mai	Jun	Jul	Ago	Set	Out	Nov	Dez
Freixeiro – Aeroporto		27.078	26.972	28.798	26.002	26.305	27.513	27.701	29.251	30.396	32.674	32.593	29.339	29.063	29.426	30.455
Aeroporto – Lipor		26.755	26.809	26.779	26.214	26.924	27.489	27.945	29.107	30.559	31.844	31.133	28.841	28.736	28.721	28.176
Lipor – EN13		25.585	26.349	27.234	25.267	25.204	26.522	26.648	28.004	28.761	30.348	30.248	28.021	27.521	27.722	28.534
EN13 – EN14		27.098	28.016	28.637	26.967	26.838	28.411	28.282	29.687	30.530	32.062	31.910	29.923	29.586	29.755	30.155
EN14 – EN107		26.721	27.371	27.724	26.493	26.567	28.230	27.666	29.346	30.071	31.217	30.791	29.729	29.459	29.880	29.716
EN107 – Maia		32.325	33.184	33.712	33.418	32.847	38.510	34.564	35.874	35.970	36.777	35.282	35.774	35.739	36.395	35.916
Maia – Alfena		34.016	34.883	34.428	33.925	34.333	36.393	34.695	37.397	37.548	37.610	36.006	37.311	37.734	38.468	36.486
Alfena – Santo Tirso		18.134	18.581	18.780	18.007	18.341	19.409	18.829	19.964	20.105	20.380	19.669	20.223	20.437	21.108	20.443
Santo Tirso – Ermida		21.908	23.161	20.156	19.446	19.800	21.037	20.113	21.308	21.501	21.511	21.248	22.002	24.403	26.084	21.779
Ermida – A41/A42		17.120	17.476	17.482	16.927	17.266	18.251	17.413	18.515	18.614	18.878	18.051	18.587	18.869	19.504	18.761
A41/A42 – Gandra		7.149	7.407	6.898	7.023	7.123	7.819	7.182	8.048	7.973	8.195	7.922	8.261	8.365	8.673	7.995
Gandra – A4/A41		5.823	6.057	5.645	5.631	5.811	6.397	5.908	6.633	6.531	6.741	6.669	6.790	6.853	7.153	6.632
A4/A41 – ZIC		8.949	9.071	8.845	8.442	8.716	9.448	9.252	10.160	10.189	11.051	12.151	10.735	10.425	10.642	10.175
ZIC – Aguiar de Sousa		9.252	9.343	9.129	8.692	8.974	9.742	9.578	10.428	10.561	11.377	12.492	10.997	10.745	10.935	10.482
Aguiar de Sousa – A41/A43		9.215	9.301	9.058	8.627	8.928	9.704	9.512	10.395	10.509	11.329	12.505	10.996	10.708	10.904	10.423
A41/A43 – Medas		10.243	10.225	10.127	9.535	9.843	10.533	10.510	11.331	11.570	12.503	13.793	11.992	11.623	11.720	11.327
Medas – A32/A41		9.125	9.127	8.925	8.531	8.834	9.506	9.453	10.191	10.385	11.344	12.837	10.828	10.445	10.548	10.082
A32/A41 – Sandim		7.455	7.337	7.422	6.935	7.221	7.646	7.923	8.326	8.558	9.730	11.678	9.061	8.522	8.425	8.293
Sandim – Argoncilhe		7.576	7.455	7.543	7.048	7.337	7.763	8.068	8.444	8.718	9.920	11.965	9.200	8.684	8.525	8.407



A41																
		2016			2017											
Sublanço	..	Out	Nov	Dez	Jan	Fev	Mar	Abr	Mai	Jun	Jul	Ago	Set	Out	Nov	Dez
Argoncilhe – Nogueira		17.997	17.555	17.562	17.071	17.591	18.261	18.756	19.165	19.876	21.423	22.381	19.685	19.327	18.696	17.719
Nogueira – Espinho (A1/A41)		17.877	17.438	17.444	16.957	17.473	18.139	18.631	19.037	19.743	21.280	22.232	19.553	19.197	18.570	17.600
Espinho (A1/A41) – Guetim		18.029	17.587	17.593	17.102	17.622	18.294	18.790	19.199	19.911	21.461	22.421	19.720	19.361	18.729	17.750
Guetim – Espinho		18.521	18.066	18.073	17.568	18.103	18.793	19.302	19.723	20.454	22.047	23.033	20.258	19.889	19.240	18.234
Média Ponderada		15.640	15.860	15.803	15.157	15.401	16.517	16.144	17.109	17.290	18.317	18.767	17.515	17.411	17.646	17.073

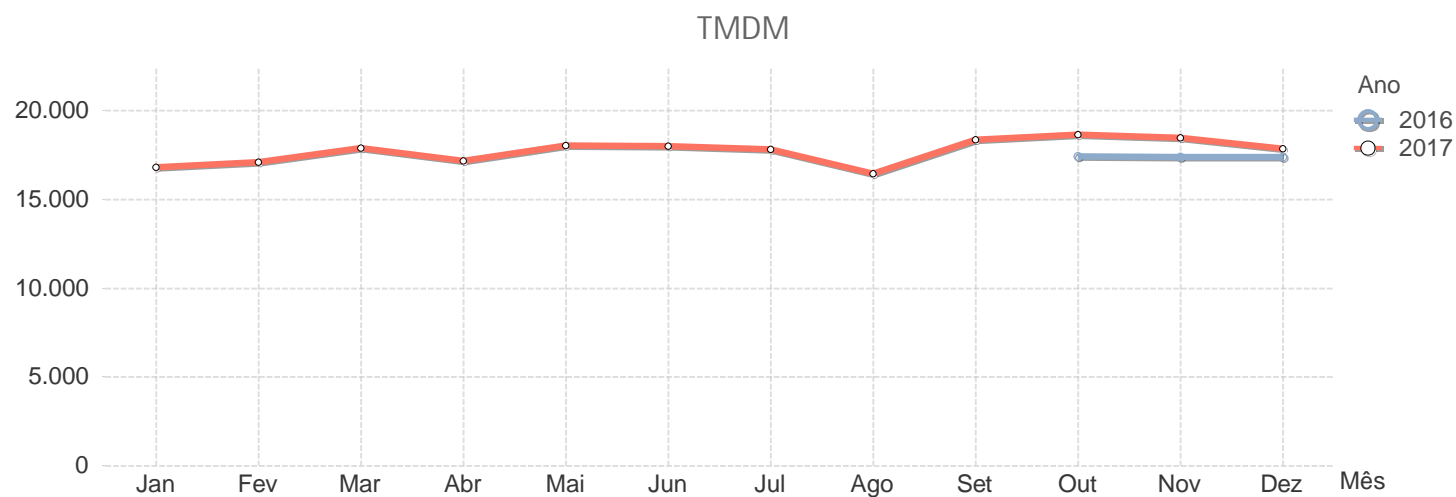


A42																
		2016			2017											
Sublanço	..	Out	Nov	Dez	Jan	Fev	Mar	Abr	Mai	Jun	Jul	Ago	Set	Out	Nov	Dez
A41/A42 – Seroa		16.318	16.594	16.748	16.124	16.351	17.212	16.685	17.510	17.578	18.138	17.561	17.635	17.743	18.138	17.537
Seroa – Paços de Ferreira Oeste		18.377	17.717	18.602	15.994	18.622	19.389	18.792	19.815	19.771	20.321	19.335	19.862	20.038	18.986	18.861
Paços de Ferreira Oeste – Paços de Ferrei...		13.648	13.717	13.925	12.723	13.844	14.064	13.799	14.619	14.730	15.303	14.120	14.048	14.530	14.699	14.191
Paços de Ferreira Este – EN106 (Sul)		10.400	10.703	10.647	10.363	10.497	10.945	10.320	11.002	11.076	11.740	10.769	10.612	10.824	11.485	10.921
EN106 (Sul) – EN106 (Norte)		13.315	13.854	13.923	13.437	13.643	14.065	13.759	14.163	14.160	14.924	14.106	13.837	14.085	14.918	14.331
EN106 (Norte) – Lousada		7.586	7.640	7.686	7.372	7.463	7.851	7.741	8.123	8.087	8.630	8.647	8.131	8.166	8.269	7.950
Média Ponderada		12.613	12.669	12.876	11.998	12.689	13.198	12.834	13.511	13.535	14.118	13.479	13.367	13.555	13.672	13.247

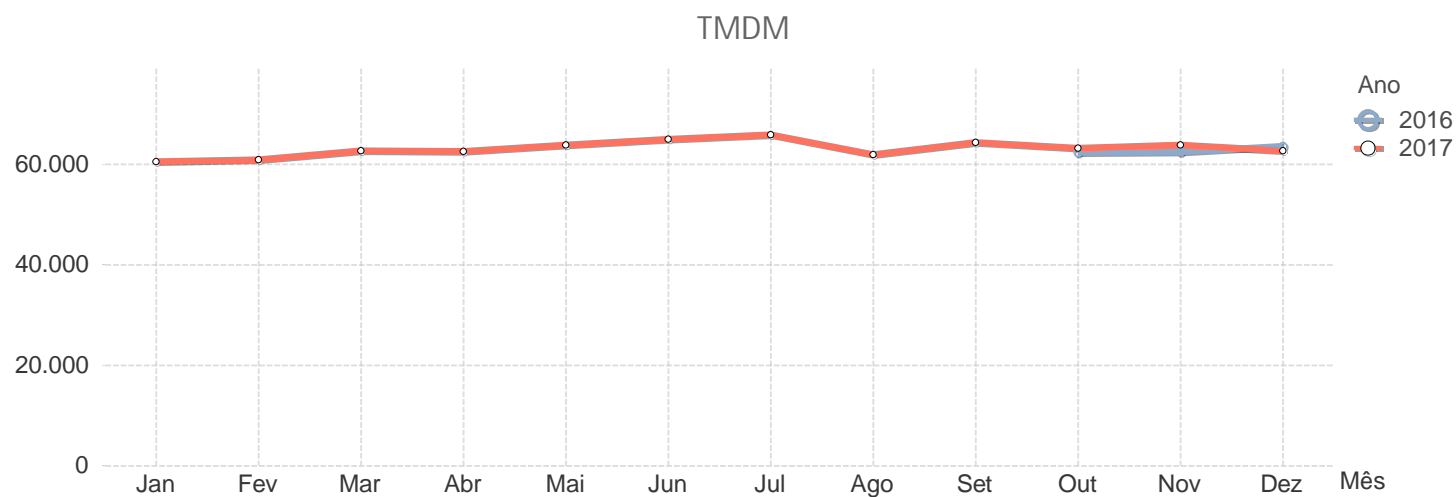




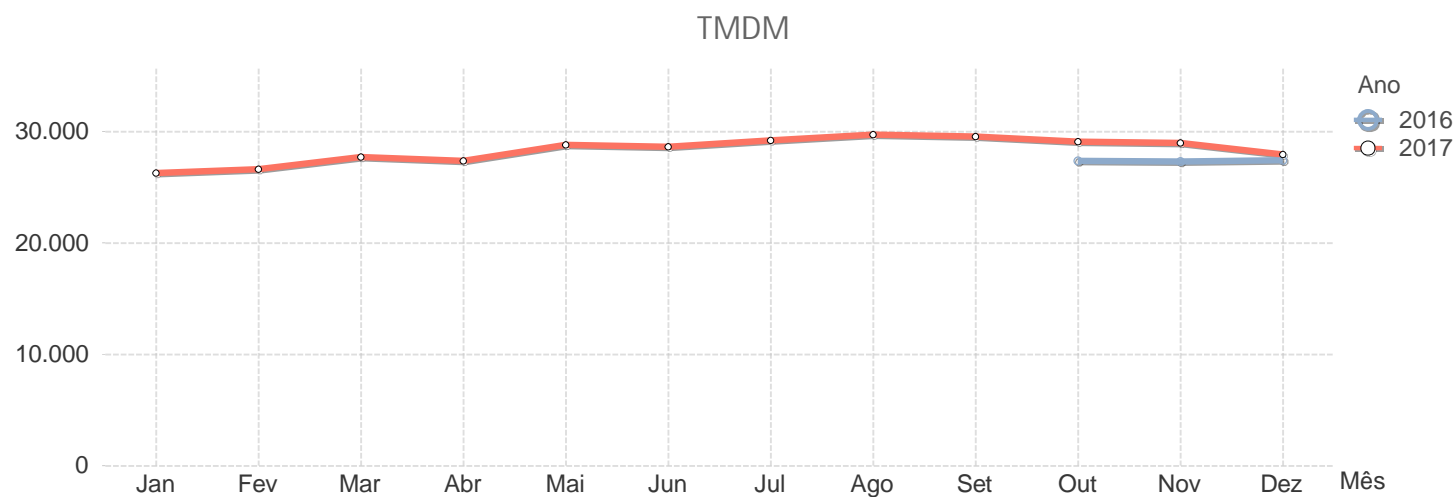
A43																
		2016			2017											
Sublanço	..	Out	Nov	Dez	Jan	Fev	Mar	Abr	Mai	Jun	Jul	Ago	Set	Out	Nov	Dez
Freixo Norte – Falcão		39.867	39.995	39.885	38.799	39.427	41.336	39.847	41.142	41.633	41.113	37.482	41.678	42.306	42.063	40.160
Falcão – Areias		N/D	N/D	N/D	N/D	N/D	N/D	N/D	N/D	N/D	N/D	N/D	N/D	N/D	N/D	N/D
Areias – Carregais		41.407	41.678	41.661	40.474	40.843	42.767	40.954	43.652	43.346	41.926	38.483	42.917	43.634	43.601	42.180
Carregais – Gondomar Oeste		32.609	32.453	32.464	31.464	31.851	33.375	31.920	32.155	33.649	32.759	30.097	34.253	34.495	34.075	32.994
Gondomar Oeste – Gondomar Este		24.634	24.202	24.140	23.481	23.777	24.897	23.884	25.441	25.251	24.779	22.728	26.036	26.457	25.905	24.899
Gondomar Este – Gens		6.312	6.282	6.372	6.044	6.231	6.535	6.258	6.669	6.826	6.656	6.401	6.820	6.926	6.866	6.728
Gens – A41/A43		3.428	3.490	3.530	3.260	3.422	3.607	3.501	3.782	3.911	3.868	3.687	3.924	3.983	3.957	3.915
Média Ponderada		17.409	17.373	17.394	16.810	17.079	17.898	17.170	18.012	17.999	17.805	16.453	18.371	18.630	18.457	17.849



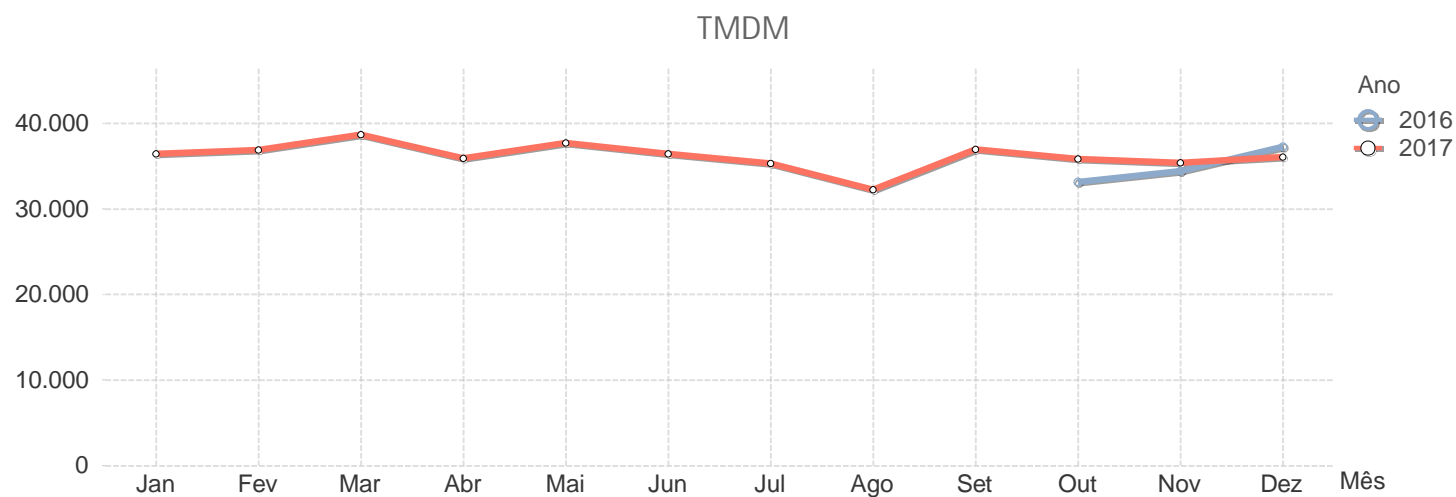
A44																
		2016			2017											
Sublanço	..	Out	Nov	Dez	Jan	Fev	Mar	Abr	Mai	Jun	Jul	Ago	Set	Out	Nov	Dez
ER1-18 – EN109		46.398	45.979	44.997	42.583	42.248	43.524	43.121	42.987	45.870	46.852	44.724	45.708	44.971	44.874	42.170
EN109 – Valadares Norte		60.881	60.407	61.912	59.317	59.425	61.496	60.829	62.499	63.875	64.615	62.121	62.746	61.527	61.506	60.623
Valadares Norte – Madalena		72.006	72.428	72.868	69.104	70.710	72.516	74.516	73.295	74.891	77.117	73.297	75.044	72.092	73.354	70.918
Madalena – Coimbrões		84.255	83.221	85.724	82.593	83.455	85.824	85.532	87.059	87.887	90.551	85.035	86.845	83.594	85.799	82.882
Coimbrões – Continente		62.122	62.917	64.585	61.083	60.620	62.000	61.825	64.558	65.050	64.298	58.904	63.322	64.199	64.653	65.000
Continente – Barosa		62.122	62.917	64.585	61.083	60.620	62.000	61.825	64.558	65.050	64.298	58.904	63.322	64.199	64.653	65.000
Barosa – Av. da República		N/D	N/D	N/D	N/D	N/D	N/D	N/D	N/D	N/D	N/D	N/D	N/D	N/D	N/D	N/D
Av. da República – Gervide		N/D	N/D	N/D	N/D	N/D	N/D	N/D	N/D	N/D	N/D	N/D	N/D	N/D	N/D	N/D
Gervide – Freixo Sul		53.728	54.587	55.682	52.839	53.097	55.350	53.720	56.673	56.824	56.734	51.809	56.890	56.547	57.213	57.845
Média Ponderada		62.374	62.491	63.538	60.495	60.854	62.740	62.527	63.846	64.999	65.846	61.879	64.393	63.200	63.859	62.756



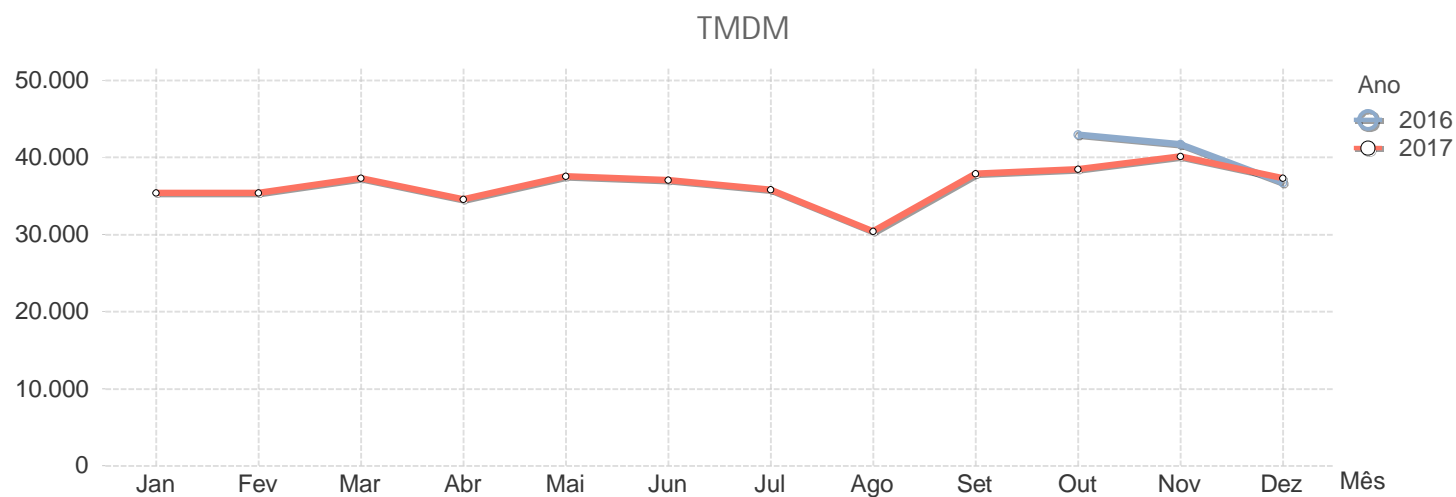
CSB																
		2016			2017											
Sublanço	..	Out	Nov	Dez	Jan	Fev	Mar	Abr	Mai	Jun	Jul	Ago	Set	Out	Nov	Dez
Braga Sul – Celeirós (A11)		16.567	16.283	16.459	15.683	16.059	16.727	17.331	17.861	17.937	19.128	21.032	19.074	18.007	17.619	16.981
Celeirós (A11) – EN14		27.186	26.842	27.206	25.851	26.259	27.250	27.759	28.937	28.869	30.463	33.276	30.302	29.215	28.849	27.877
EN14 – EN309		31.165	31.390	31.329	30.231	30.522	31.773	30.553	32.617	32.339	32.254	31.234	32.840	32.888	33.126	31.824
EN309 – EN101		35.856	35.971	36.026	34.639	34.909	36.346	35.067	37.232	36.912	36.625	35.206	37.442	37.559	37.872	36.518
EN101 – Circular Sul de Braga		41.872	41.748	42.095	40.208	40.533	42.040	40.799	42.970	42.278	41.961	40.706	43.308	43.684	43.849	42.483
Média Ponderada		27.370	27.271	27.424	26.264	26.603	27.668	27.347	28.763	28.589	29.158	29.678	29.524	29.049	28.977	27.944



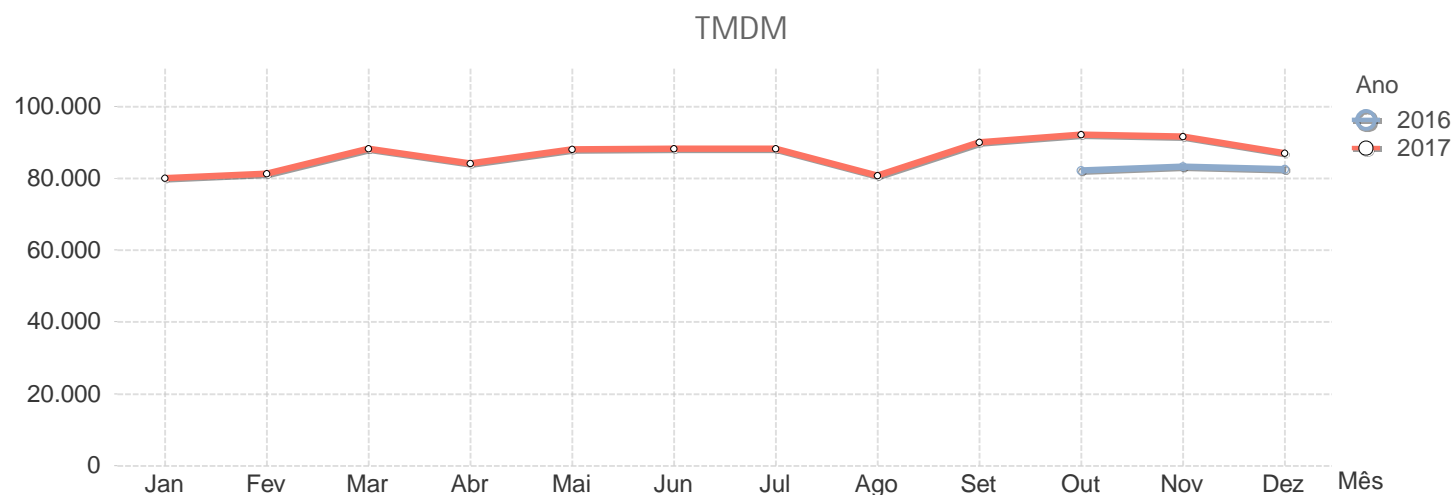
IC2																
		2016			2017											
Sublanço	..	Out	Nov	Dez	Jan	Fev	Mar	Abr	Mai	Jun	Jul	Ago	Set	Out	Nov	Dez
Praça José Queirós – Portela		41.627	42.409	41.307	41.217	41.652	43.680	40.914	43.186	42.703	42.609	36.638	43.450	43.576	43.306	40.043
Portela – Bobadela		56.053	57.105	56.375	54.926	55.812	58.980	55.044	57.837	57.410	58.494	49.920	58.798	57.141	57.112	56.928
Bobadela – Ligação EN10		22.845	24.381	29.484	28.744	28.966	30.201	27.898	29.179	27.457	25.329	24.832	27.634	26.353	25.676	27.712
Ligação EN10 – Stª Iria de Azóia (A1/IC2)		N/D	N/D	N/D	N/D	N/D	N/D	N/D	N/D	N/D	N/D	N/D	N/D	N/D	N/D	N/D
Média Ponderada		33.071	34.380	37.216	36.428	36.828	38.609	35.878	37.647	36.406	35.302	32.171	36.937	35.803	35.332	36.029



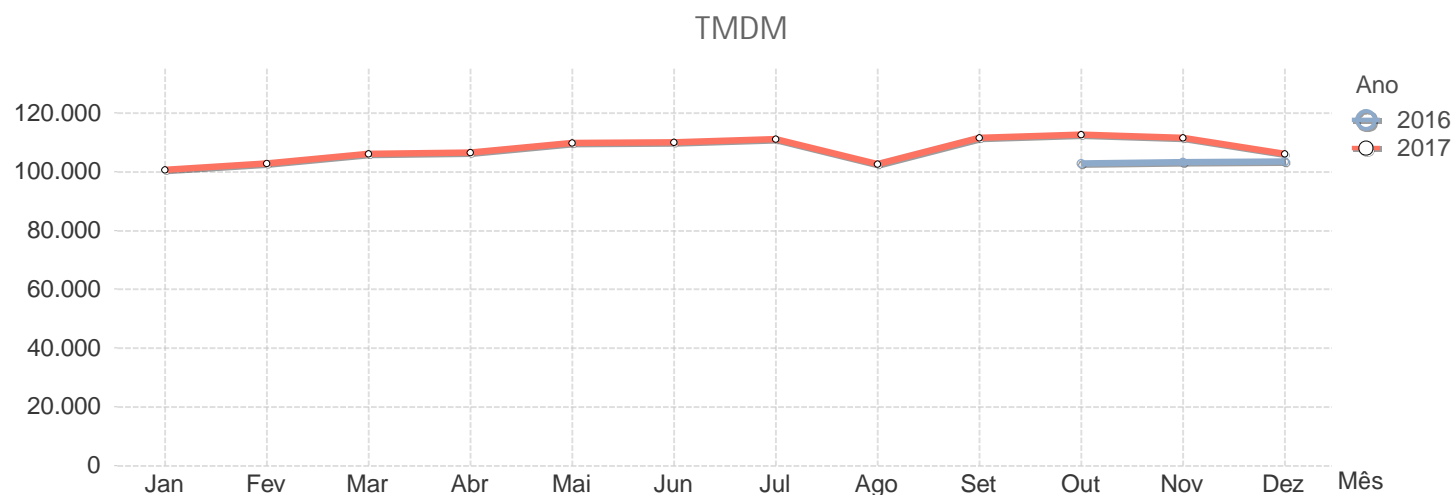
IC16																
	..	2016			2017											
Sublanço	..	Out	Nov	Dez	Jan	Fev	Mar	Abr	Mai	Jun	Jul	Ago	Set	Out	Nov	Dez
Pontinha – Stº Eloi		54.850	54.141	51.265	48.543	48.525	50.557	47.676	51.166	50.868	49.528	43.156	51.799	52.058	53.899	51.811
Stº Eloi – Á-de-Beja		44.694	41.796	33.268	32.670	32.730	34.895	31.508	34.889	34.116	32.798	27.237	34.972	35.849	37.626	34.013
Á-de-Beja – Belas (IC16/CREL)		16.748	17.949	16.698	16.326	16.240	17.672	16.498	17.635	17.204	16.284	13.213	17.939	18.631	19.526	17.218
Média Ponderada		42.913	41.656	36.703	35.354	35.355	37.324	34.569	37.542	37.016	35.769	30.402	37.876	38.484	40.108	37.328



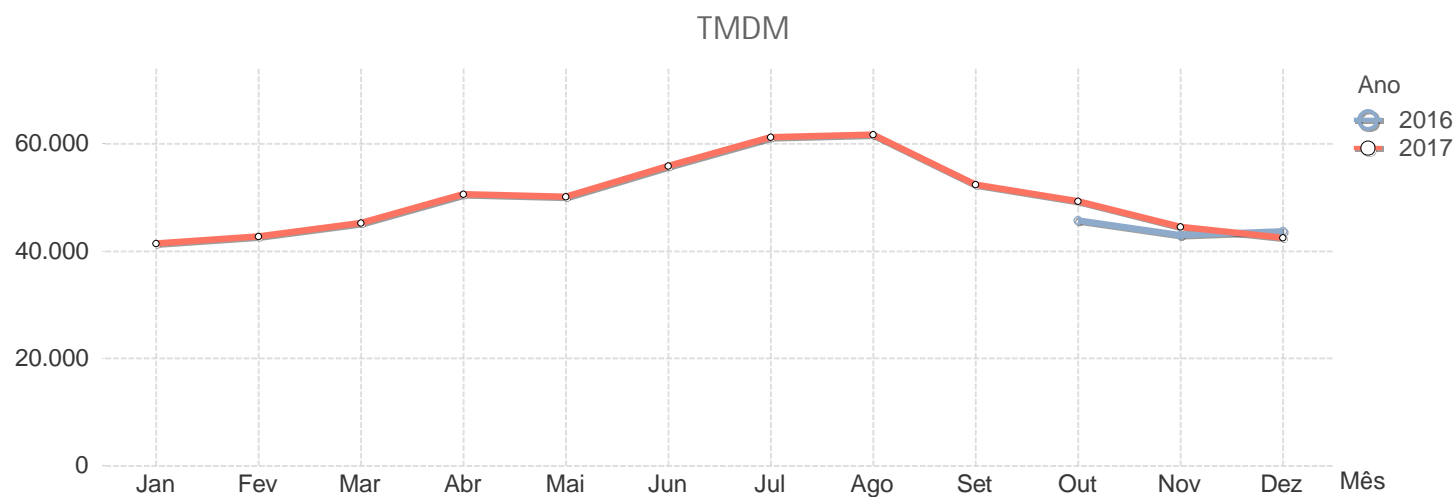
IC17																
		2016			2017											
Sublanço	..	Out	Nov	Dez	Jan	Fev	Mar	Abr	Mai	Jun	Jul	Ago	Set	Out	Nov	Dez
R. Doca Pesca – Alto do Duque	..	N/D	N/D	N/D	N/D	N/D	N/D	N/D	N/D	N/D	N/D	N/D	N/D	N/D	N/D	N/D
Alto do Duque – Miraflores		33.103	33.230	30.873	32.336	32.826	35.876	33.124	36.665	34.632	34.833	28.428	34.955	35.441	35.249	33.323
Miraflores – CRIL/A5		N/D	N/D	N/D	N/D	N/D	N/D	N/D	N/D	N/D	N/D	N/D	N/D	N/D	N/D	N/D
CRIL/A5 – Monsanto		N/D	N/D	N/D	N/D	N/D	N/D	N/D	N/D	N/D	N/D	N/D	N/D	N/D	N/D	N/D
Monsanto – Zambujal		N/D	N/D	N/D	N/D	N/D	N/D	N/D	N/D	N/D	N/D	N/D	N/D	N/D	N/D	N/D
Zambujal – Buraca		N/D	N/D	N/D	N/D	N/D	N/D	N/D	N/D	N/D	N/D	N/D	N/D	N/D	N/D	N/D
Buraca – Damaia		N/D	N/D	N/D	N/D	N/D	N/D	N/D	N/D	N/D	N/D	N/D	N/D	N/D	N/D	N/D
Damaia – Portas Benfica		N/D	N/D	N/D	N/D	N/D	N/D	N/D	N/D	N/D	N/D	N/D	N/D	N/D	N/D	N/D
Portas Benfica – Pedralvas		N/D	N/D	N/D	N/D	N/D	N/D	N/D	N/D	N/D	N/D	N/D	N/D	N/D	N/D	N/D
Pedralvas – Alforneiros		N/D	N/D	N/D	N/D	N/D	N/D	N/D	N/D	N/D	N/D	N/D	N/D	N/D	N/D	N/D
Alforneiros – Pontinha		N/D	N/D	N/D	N/D	N/D	N/D	N/D	N/D	N/D	N/D	N/D	N/D	N/D	N/D	N/D
Pontinha – Patameiras		N/D	N/D	N/D	N/D	N/D	N/D	N/D	N/D	N/D	N/D	N/D	N/D	N/D	N/D	N/D
Patameiras – Odivelas		N/D	N/D	N/D	N/D	N/D	N/D	N/D	N/D	N/D	N/D	N/D	N/D	N/D	N/D	N/D
Odivelas – Olival Basto		101.566	102.801	102.685	99.246	99.639	104.366	100.090	104.807	104.286	104.439	94.995	106.967	105.331	105.852	99.751
Olival Basto – Grilo		63.702	63.840	65.171	63.760	62.563	72.790	53.493	56.640	56.085	55.253	49.277	56.592	74.291	73.821	70.404
Grilo – IP7/CRIL		106.207	107.046	107.128	103.962	104.943	109.332	107.085	111.480	111.881	111.911	103.889	113.659	111.098	110.726	105.049
IP7/CRIL – Limite Este IC17		89.342	91.344	89.558	85.446	89.179	98.123	102.582	106.071	107.992	108.721	100.930	110.538	107.642	106.648	101.485
Média Ponderada		82.089	83.161	82.558	79.944	81.192	88.207	84.115	87.917	88.134	88.260	80.637	89.914	92.033	91.645	86.968



IC19																
	..	2016			2017											
Sublanço	..	Out	Nov	Dez	Jan	Fev	Mar	Abr	Mai	Jun	Jul	Ago	Set	Out	Nov	Dez
Limite Este do IC19 – Estado Maior		133.259	133.306	129.407	131.420	132.569	135.349	129.588	135.572	134.557	135.145	125.997	136.903	145.387	145.228	137.228
Estado Maior – Damaia		69.612	70.965	69.656	68.011	64.629	61.849	63.720	65.984	64.792	65.521	60.604	65.683	66.131	65.772	64.329
Damaia – 4 Caminhos		80.974	81.574	79.869	80.694	80.317	83.117	80.761	83.583	82.765	81.412	74.532	83.527	83.298	83.324	78.758
4 Caminhos – EN117		119.950	121.623	120.085	119.900	120.352	121.439	118.718	121.674	122.037	121.498	112.452	119.219	117.970	116.246	109.751
EN117 – Hospital		104.109	104.248	105.223	103.226	104.507	105.773	104.392	105.940	107.168	109.847	100.765	107.720	118.184	126.222	121.645
Hospital – Palácio		97.798	101.565	98.196	86.378	90.834	99.574	104.533	108.607	106.857	107.210	97.828	108.763	107.889	106.399	101.471
Palácio – Queluz		107.198	108.798	136.218	133.404	136.358	137.717	137.535	139.878	140.888	140.137	129.985	142.298	140.348	139.357	133.641
Queluz – IC19/CREL		106.276	109.763	118.820	118.993	124.903	127.624	125.188	128.525	128.540	128.701	119.840	129.851	129.463	126.514	121.815
IC19/CREL – Tercena		130.231	133.728	125.178	116.354	124.521	134.427	130.895	135.288	135.521	136.002	123.905	136.519	135.899	131.733	127.052
Tercena – Consolata		126.187	125.308	124.791	119.729	119.000	121.782	119.076	122.838	123.255	123.315	114.898	124.658	122.847	122.043	116.531
Consolata – Agualva		124.273	123.408	121.974	119.686	121.721	124.744	122.094	126.629	126.588	127.518	118.213	127.878	126.673	124.477	117.486
Agualva – Cacém		114.221	113.908	112.512	110.604	112.354	115.669	114.563	115.251	116.471	117.314	107.559	117.491	116.259	114.951	108.989
Cacém – Paiões		117.671	116.497	113.362	110.591	109.757	115.364	112.894	114.173	114.793	117.883	108.690	118.012	120.187	118.328	109.962
Paiões – Rio de Mouro		105.758	109.369	107.951	104.575	106.568	110.237	108.813	110.670	112.763	116.906	106.985	114.945	118.343	112.417	106.629
Rio de Mouro – Alto do Forte		107.091	106.688	105.285	103.050	104.843	107.770	104.215	107.986	107.270	108.646	100.371	109.662	108.651	107.798	102.365
Alto do Forte – Mem Martins		52.265	50.421	50.959	47.912	57.317	60.100	83.635	87.070	87.663	88.478	81.977	89.550	88.199	86.862	81.956
Mem Martins – Ranholas		74.948	73.515	72.811	71.498	73.092	75.120	74.860	77.124	78.416	78.816	73.854	78.812	77.760	76.077	71.622
Média Ponderada		102.773	103.291	103.425	100.555	102.836	105.942	106.549	109.635	109.931	110.942	102.535	111.384	112.494	111.519	106.131

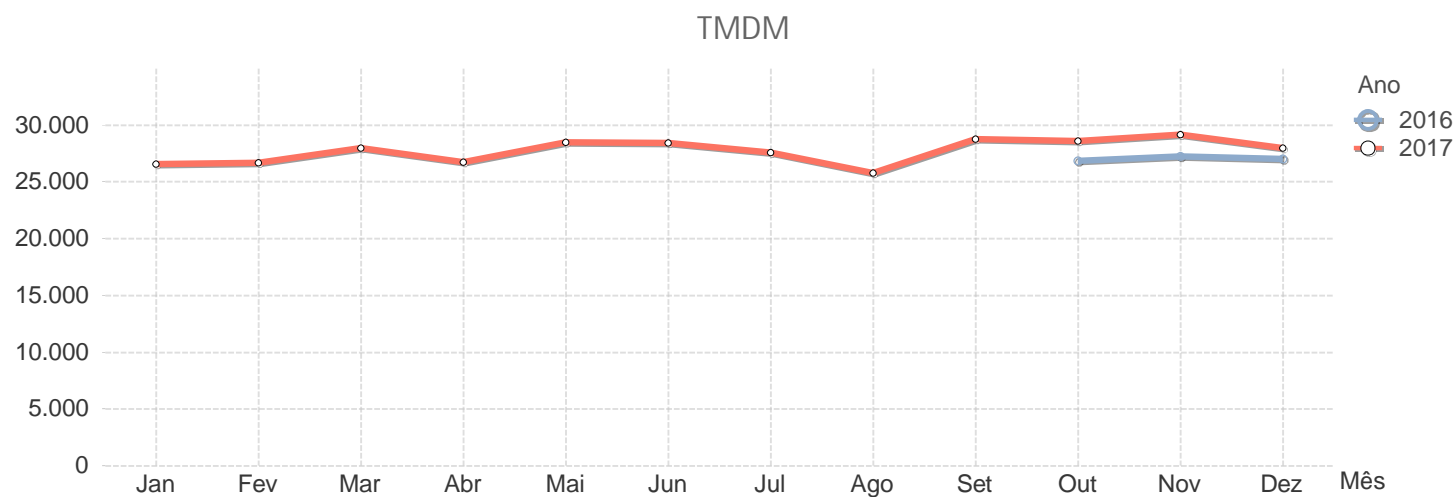


IC20																
		2016			2017											
Sublanço	..	Out	Nov	Dez	Jan	Fev	Mar	Abr	Mai	Jun	Jul	Ago	Set	Out	Nov	Dez
Almada (A2/IC20) – Monte de Caparica	..	67.090	65.587	65.240	62.223	63.328	67.007	71.353	71.997	78.559	82.035	80.534	74.098	70.948	67.031	65.217
Monte de Caparica – Casas Velhas	..	64.341	61.808	60.241	59.020	60.367	64.029	69.123	69.839	77.486	82.081	81.417	72.787	69.457	64.084	60.709
Casas Velhas – Funchalinho	..	31.039	28.137	27.941	27.502	28.625	30.260	36.438	34.958	40.171	46.980	49.027	37.561	34.465	29.519	27.912
Funchalinho – Capuchos	..	28.954	25.099	24.496	24.930	26.668	28.224	34.190	32.584	37.370	43.942	45.474	34.675	31.864	27.276	25.721
Capuchos – Capuchos (EM10-1)	..	27.192	23.851	30.697	23.457	25.037	26.604	32.078	30.768	35.032	41.269	42.673	32.173	29.724	24.331	22.550
Capuchos (EM10-1) – Costa de Caparica	..	27.192	23.851	30.697	23.457	25.037	26.604	32.078	30.768	35.032	41.269	42.673	32.173	29.724	24.331	22.550
Média Ponderada	..	45.736	43.019	43.696	41.389	42.740	45.269	50.602	50.103	55.891	61.268	61.669	52.340	49.350	44.571	42.547

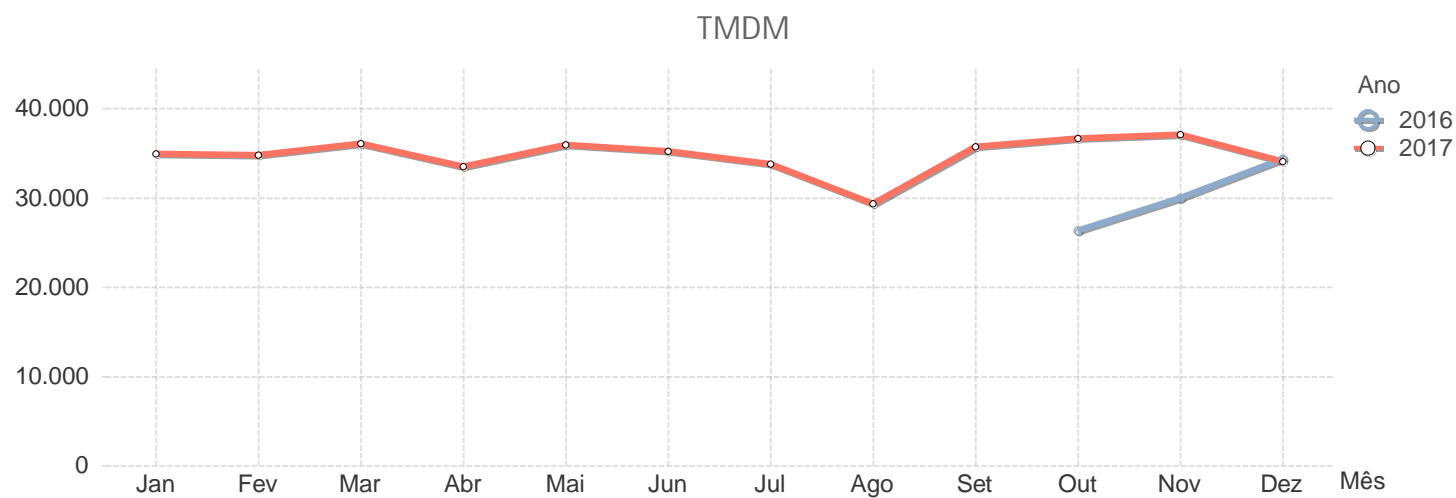




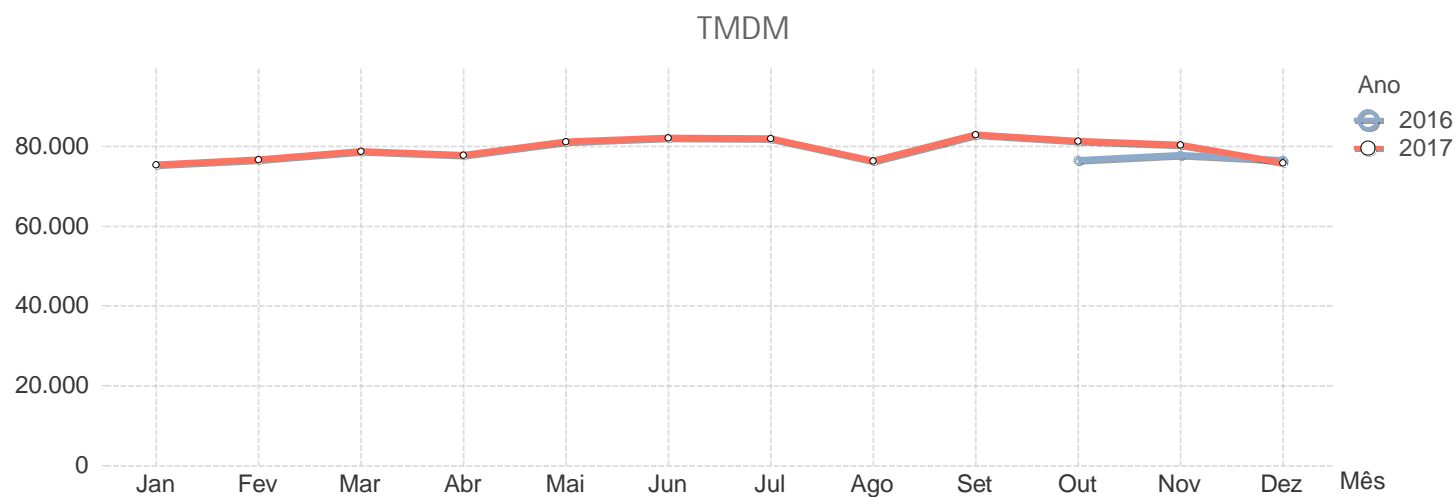
IC21																
Sublanço	..	2016			2017											
		Out	Nov	Dez	Jan	Fev	Mar	Abr	Mai	Jun	Jul	Ago	Set	Out	Nov	Dez
Coina (A2/IC21) – Penalva		30.274	30.812	30.505	29.668	29.749	31.297	30.532	32.277	32.448	32.506	30.765	32.966	32.479	32.879	31.372
Penalva – Penalva (A33/IC21)		30.274	30.812	30.505	29.668	29.749	31.297	30.532	32.277	32.448	32.506	30.765	32.966	32.479	32.879	31.372
Penalva (A33/IC21) – Stº António Charneca		27.500	27.700	27.600	27.990	28.127	29.510	28.109	30.107	29.939	28.917	26.914	30.555	30.267	30.962	29.868
Stº António Charneca – Quinta da Lomba		27.564	28.209	27.942	27.447	27.586	28.923	27.534	29.377	29.260	28.015	25.934	29.625	29.625	30.181	29.081
Quinta da Lomba – Alto do Seixalinho		20.459	20.692	20.372	20.151	20.522	21.445	20.086	21.561	21.335	20.086	18.722	21.312	21.507	21.977	21.157
Alto do Seixalinho – Barreiro		21.804	22.395	22.056	19.483	18.570	19.063	18.024	18.869	18.482	17.193	15.935	18.183	18.334	18.749	18.166
Média Ponderada		26.803	27.239	26.988	26.536	26.635	27.925	26.734	28.469	28.387	27.559	25.759	28.753	28.587	29.110	27.973



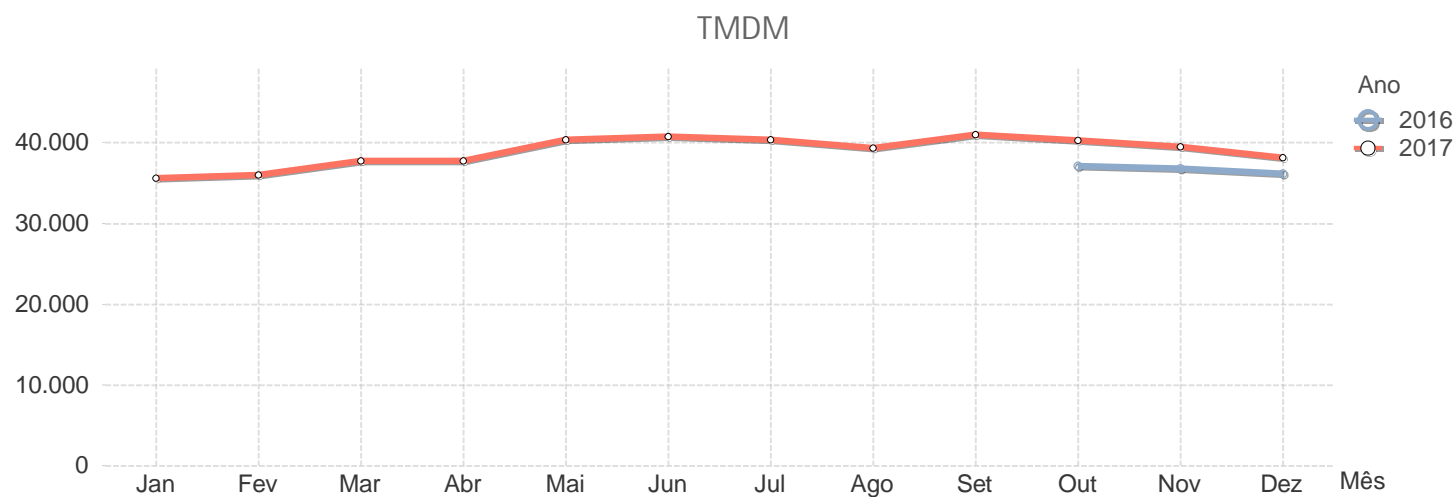
IC22																
	..	2016			2017											
Sublanço	..	Out	Nov	Dez	Jan	Fev	Mar	Abr	Mai	Jun	Jul	Ago	Set	Out	Nov	Dez
Olival Basto – Ramada		31.009	36.835	45.731	46.331	46.257	47.873	44.561	47.884	46.925	45.434	39.598	47.507	48.308	48.638	44.978
Ramada – Montemor		20.031	20.837	19.192	19.674	19.445	20.409	18.718	20.043	19.597	18.171	15.602	20.027	21.060	21.611	19.469
Média Ponderada		26.304	29.979	34.357	34.907	34.766	36.103	33.485	35.952	35.213	33.750	29.314	35.730	36.630	37.055	34.046



IP7																
Sublânço	..	2016			2017											
		Out	Nov	Dez	Jan	Fev	Mar	Abr	Mai	Jun	Jul	Ago	Set	Out	Nov	Dez
CRIL/Eixo NS – Camarate		59.486	61.129	59.146	58.324	58.912	61.882	58.998	64.341	64.047	63.006	57.692	65.308	64.289	63.189	59.389
Camarate – Alto Lumiar		59.229	60.741	58.515	57.910	58.393	61.783	60.921	64.212	63.480	61.540	57.983	65.673	64.198	64.893	64.044
Alto Lumiar – Ameixoeira		52.236	53.899	52.356	51.476	51.739	54.209	52.219	56.793	56.702	56.267	51.420	58.027	56.608	56.080	52.813
Ameixoeira – Av. Padre Cruz		58.343	59.500	57.753	56.927	57.411	59.402	57.216	61.829	61.925	61.162	55.505	63.028	61.207	60.872	57.244
Av. Padre Cruz – Telheiras		N/D	N/D	N/D	N/D	N/D	N/D	N/D	N/D	N/D	N/D	N/D	N/D	N/D	N/D	N/D
Telheiras – 2ª Circular/Eixo NS		108.913	112.514	109.440	108.188	109.403	111.325	109.600	115.143	114.730	112.294	102.256	116.428	113.542	114.035	108.427
2ª Circular/Eixo NS – Av. Lusíada		114.174	115.209	112.323	110.112	111.322	113.886	111.461	116.115	117.352	116.957	107.181	117.922	117.366	115.937	108.377
Av. Lusíada – Entrecampos		83.476	89.297	104.489	103.943	104.847	106.641	104.449	106.946	109.029	109.969	101.628	110.166	109.390	108.244	102.445
Entrecampos – Radial de Benfica		116.472	117.551	112.572	111.596	112.055	116.526	114.976	119.442	120.499	120.464	110.287	121.086	120.430	118.180	109.038
Radial de Benfica – Av. Ceuta		62.238	61.660	60.098	58.539	59.894	61.701	63.856	63.909	66.913	68.984	67.961	65.400	64.506	61.898	58.867
Av. Ceuta – Viaduto Duarte Pacheco		71.921	70.919	69.695	67.262	74.572	71.273	73.422	73.686	77.253	79.059	77.486	76.701	73.262	71.903	67.571
Média Ponderada		76.362	77.690	76.508	75.289	76.661	78.701	77.686	81.124	82.085	81.929	76.239	82.793	81.311	80.324	75.790



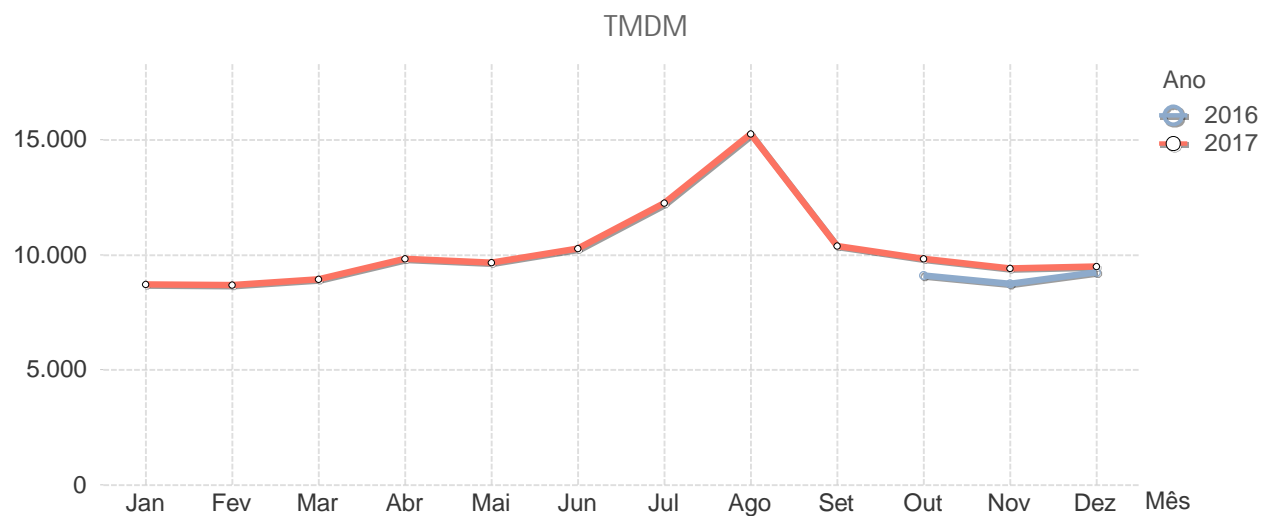
VRI																
		2016			2017											
Sublanço	..	Out	Nov	Dez	Jan	Fev	Mar	Abr	Mai	Jun	Jul	Ago	Set	Out	Nov	Dez
Aeroporto – São Brás		38.537	37.532	37.251	36.820	37.625	38.740	39.130	41.708	41.674	41.581	39.910	41.845	41.629	40.581	39.352
São Brás – VILPL		37.247	37.016	36.170	35.770	36.187	38.068	38.034	40.895	41.112	40.383	39.459	41.754	40.522	39.692	38.182
VILPL – Custóias		36.377	36.008	35.821	34.938	35.217	36.630	36.798	38.646	39.719	40.046	38.872	38.869	39.486	38.701	37.775
Média Ponderada		37.096	36.774	36.148	35.613	36.019	37.718	37.769	40.331	40.766	40.373	39.328	40.964	40.313	39.480	38.150



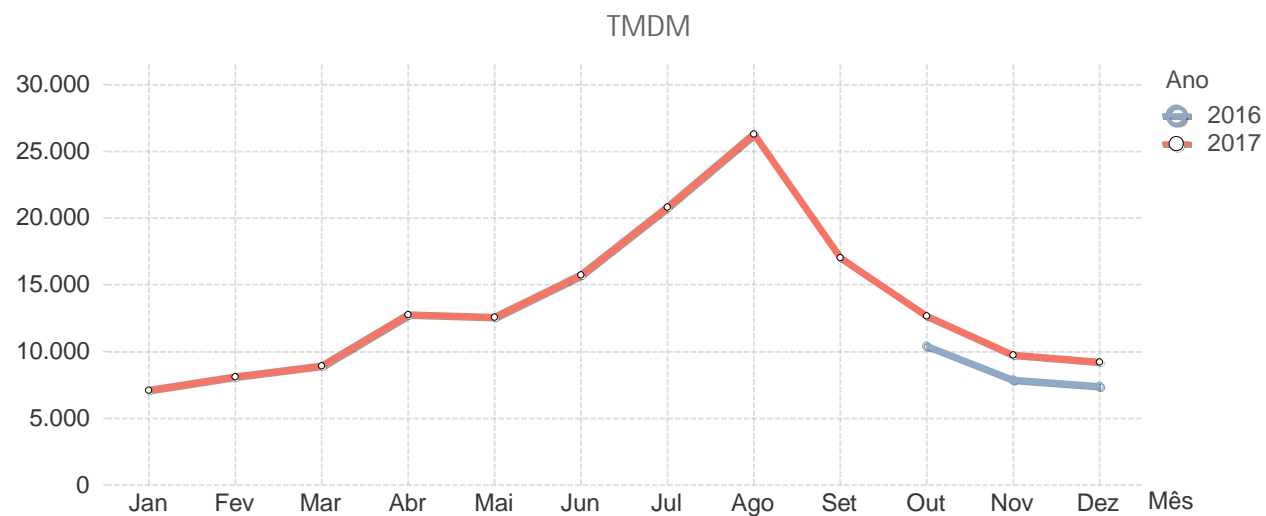
## 2

# Tráfego Médio Diário Mensal por Concessão

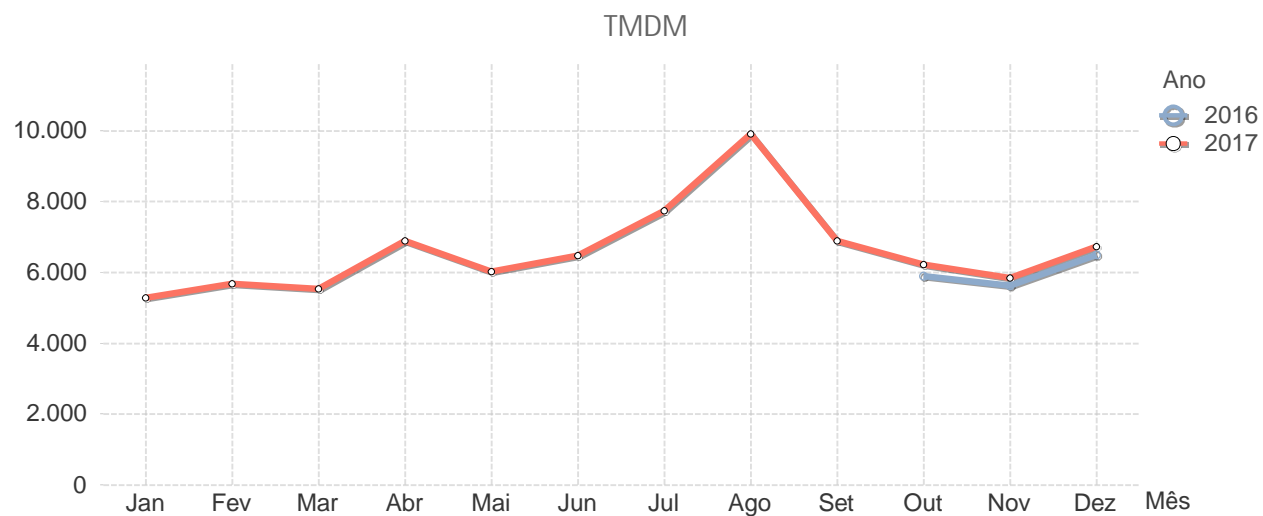
Norte																
	..	2016			2017											
Estrada	..	Out	Nov	Dez	Jan	Fev	Mar	Abr	Mai	Jun	Jul	Ago	Set	Out	Nov	Dez
A7		8.290	7.886	8.548	7.945	7.870	8.026	9.168	8.742	9.385	11.643	15.215	9.630	8.942	8.430	8.764
A11		10.297	10.003	10.227	9.837	9.860	10.283	10.781	11.004	11.575	13.094	15.264	11.472	11.132	10.837	10.582
Média Ponderada		9.102	8.743	9.227	8.711	8.675	8.939	9.821	9.657	10.271	12.230	15.235	10.375	9.828	9.404	9.499



Algarve																
	..	2016			2017											
Estrada	..	Out	Nov	Dez	Jan	Fev	Mar	Abr	Mai	Jun	Jul	Ago	Set	Out	Nov	Dez
A22		10.420	7.876	7.389	7.106	8.096	8.904	12.788	12.581	15.738	20.848	26.277	17.043	12.681	9.752	9.205
Média Ponderada		10.420	7.876	7.389	7.106	8.096	8.904	12.788	12.581	15.738	20.848	26.277	17.043	12.681	9.752	9.205

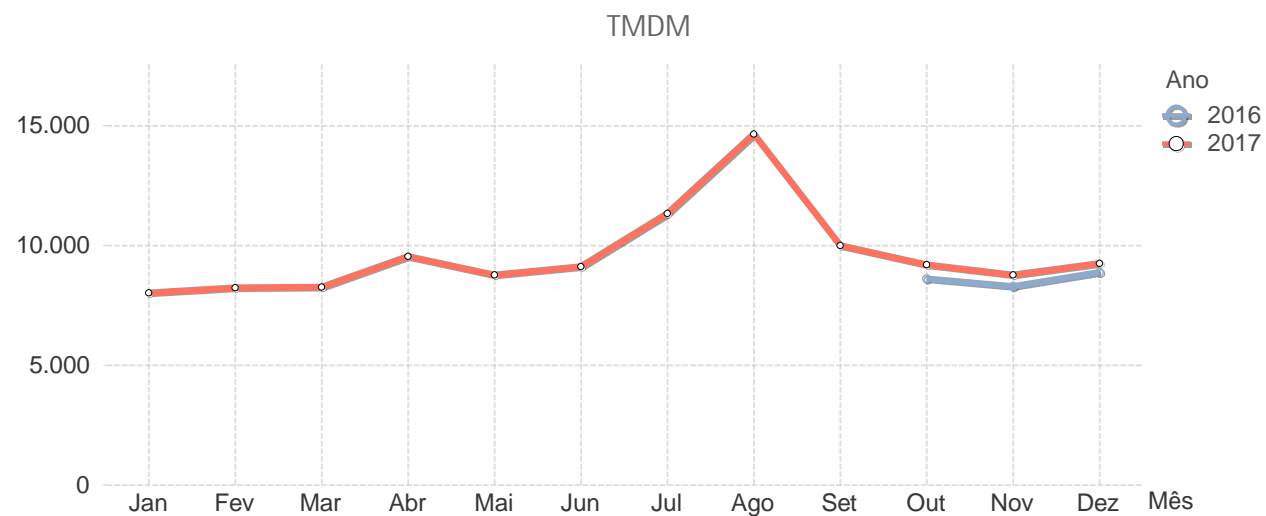


Beira Interior																
	..	2016			2017											
Estrada	..	Out	Nov	Dez	Jan	Fev	Mar	Abr	Mai	Jun	Jul	Ago	Set	Out	Nov	Dez
A23		5.890	5.614	6.494	5.269	5.678	5.525	6.894	6.009	6.479	7.737	9.895	6.882	6.217	5.842	6.732
Média Ponderada		5.890	5.614	6.494	5.269	5.678	5.525	6.894	6.009	6.479	7.737	9.895	6.882	6.217	5.842	6.732

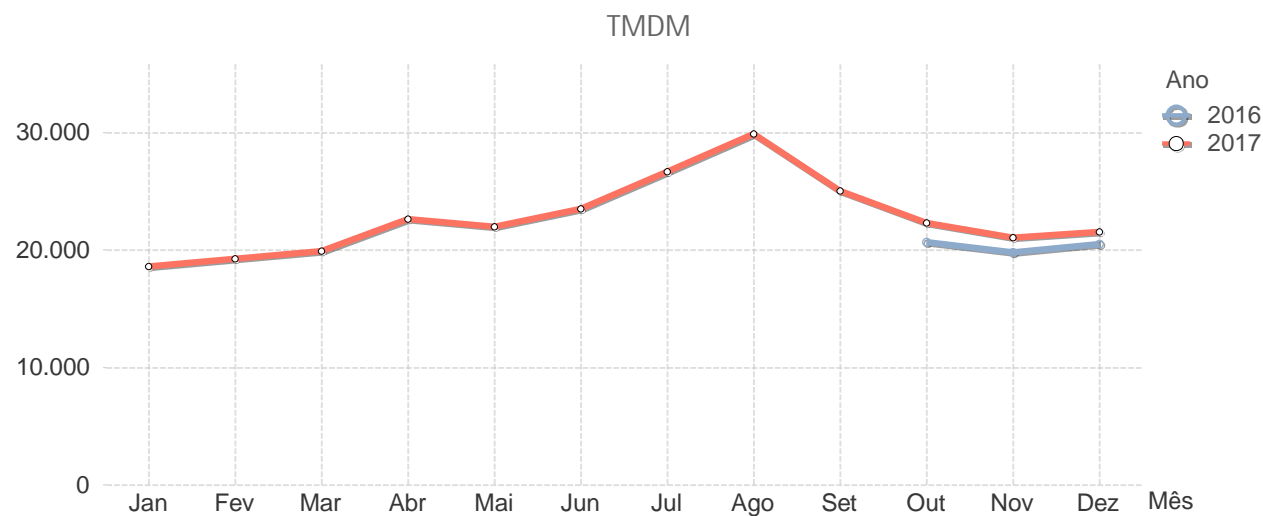




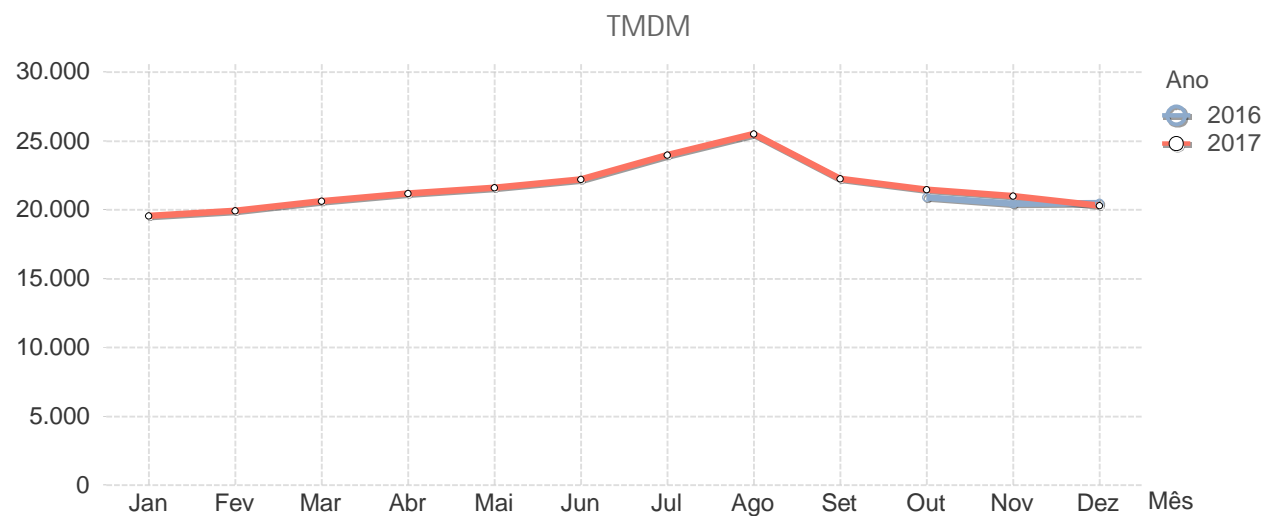
Beiras Litoral e Alta																
	..	2016			2017											
Estrada	..	Out	Nov	Dez	Jan	Fev	Mar	Abr	Mai	Jun	Jul	Ago	Set	Out	Nov	Dez
A25		8.613	8.285	8.884	8.009	8.245	8.258	9.540	8.765	9.113	11.328	14.635	10.006	9.183	8.773	9.239
Média Ponderada		8.613	8.285	8.884	8.009	8.245	8.258	9.540	8.765	9.113	11.328	14.635	10.006	9.183	8.773	9.239



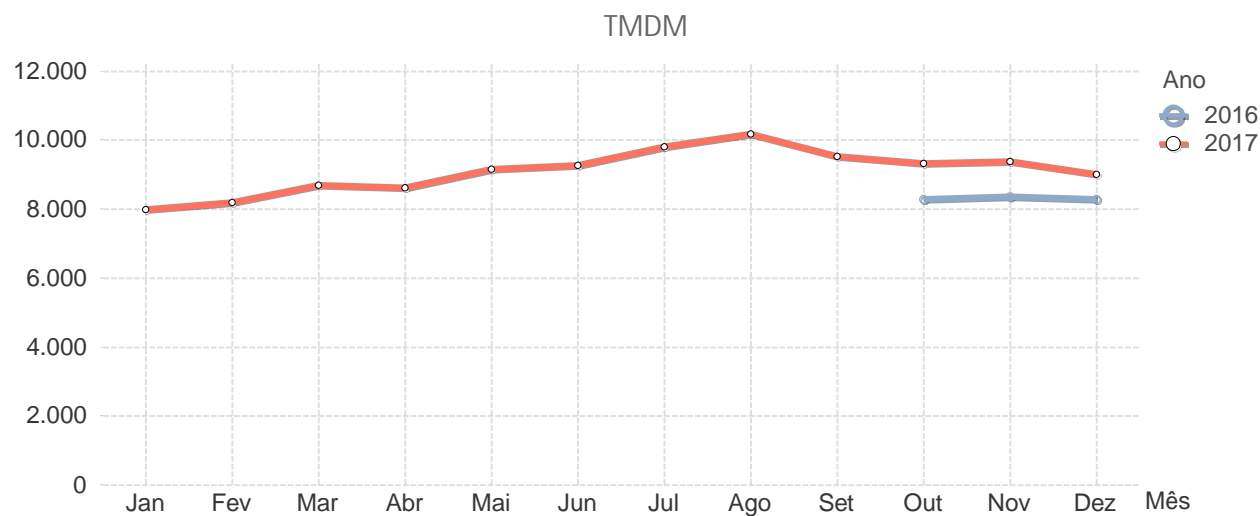
Brisa																
		2016			2017											
Estrada	..	Out	Nov	Dez	Jan	Fev	Mar	Abr	Mai	Jun	Jul	Ago	Set	Out	Nov	Dez
A1		33.739	32.503	33.977	29.769	30.835	31.809	36.533	35.711	37.002	40.585	46.804	39.805	36.328	34.325	35.638
A2		15.014	13.528	14.318	12.988	13.742	14.030	18.386	16.289	20.470	27.215	31.710	22.083	16.620	14.610	15.386
A3		23.508	22.886	23.544	22.076	22.542	23.470	25.007	24.863	25.078	27.154	29.848	26.707	25.200	24.447	24.282
A4		31.843	31.073	32.227	29.387	29.928	30.981	33.170	33.156	33.899	36.229	38.561	34.761	33.296	32.869	32.767
A5		87.278	87.563	85.319	84.722	85.601	90.208	87.054	92.992	92.309	91.871	82.742	93.018	91.558	89.821	86.060
A6		5.127	4.722	5.283	4.435	4.752	4.808	6.305	5.298	5.777	6.748	7.847	6.216	5.656	5.157	5.996
A9		19.432	19.897	19.053	18.635	18.823	20.095	19.175	21.171	20.662	20.660	18.486	21.586	22.080	22.020	20.398
A10		5.898	5.774	5.863	5.391	5.546	5.824	6.281	6.306	6.646	7.339	8.007	7.226	6.672	6.455	6.475
A12		17.941	17.062	17.284	16.399	16.673	17.708	19.754	19.597	21.866	24.703	25.154	22.291	20.106	18.700	18.631
A12-1		6.881	7.187	6.456	6.674	6.594	7.408	6.728	7.519	7.292	6.994	6.279	6.965	7.401	7.367	6.391
A13		3.044	2.704	2.848	2.500	2.660	2.790	4.149	3.470	4.847	7.305	10.187	5.872	3.507	3.058	3.193
A14		6.595	6.213	6.549	6.313	6.556	6.598	7.366	7.141	8.045	9.902	11.221	7.921	7.233	6.712	6.746
CSB		27.370	27.271	27.424	26.264	26.603	27.668	27.347	28.763	28.589	29.158	29.678	29.524	29.049	28.977	27.944
Média Ponderada		20.638	19.792	20.508	18.592	19.215	19.883	22.635	21.955	23.483	26.664	29.839	24.992	22.311	21.045	21.528



Costa de Prata																
		2016			2017											
Estrada	..	Out	Nov	Dez	Jan	Fev	Mar	Abr	Mai	Jun	Jul	Ago	Set	Out	Nov	Dez
A17		9.464	9.207	9.331	8.631	8.956	9.323	10.267	10.330	10.723	12.602	15.619	11.499	10.613	10.025	9.987
A25		21.482	20.575	21.203	20.104	20.535	21.488	23.526	23.245	24.916	28.370	32.707	25.024	23.332	22.175	21.663
A29		22.802	22.432	22.132	21.349	21.717	22.334	22.117	22.971	23.170	24.195	24.134	22.868	22.642	22.418	21.457
A44		65.239	64.951	65.830	62.835	63.427	65.317	65.554	66.000	67.638	69.177	65.868	67.087	65.114	65.821	63.802
Média Ponderada		20.879	20.421	20.465	19.554	19.934	20.611	21.176	21.582	22.199	23.974	25.483	22.231	21.467	20.987	20.304

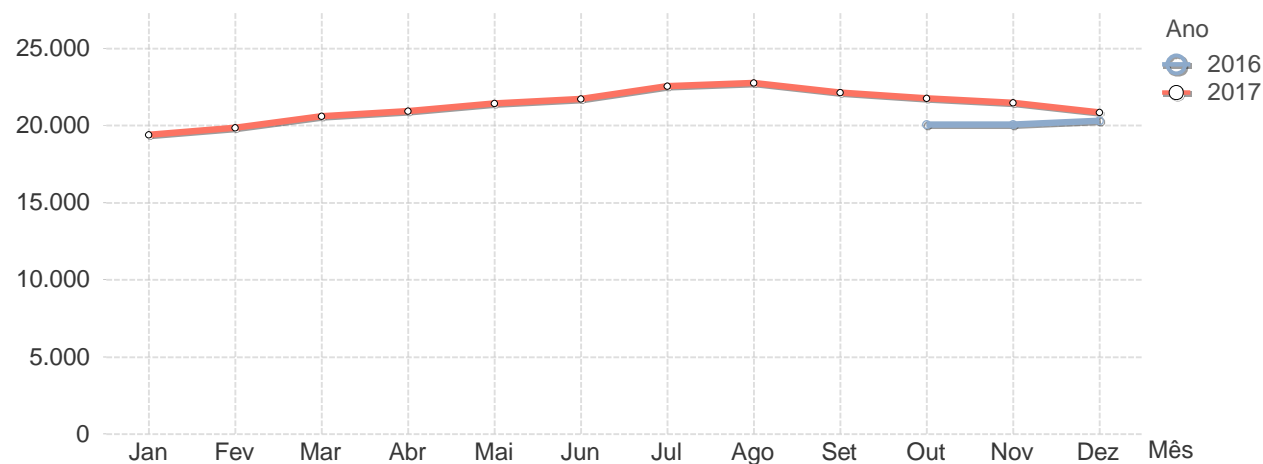


Douro Litoral																
	..	2016			2017											
Estrada	..	Out	Nov	Dez	Jan	Fev	Mar	Abr	Mai	Jun	Jul	Ago	Set	Out	Nov	Dez
A32		7.311	7.505	7.518	7.314	7.390	7.820	7.689	8.107	8.123	8.333	7.961	8.362	8.166	8.325	8.019
A41		9.798	9.776	9.617	9.236	9.541	10.188	10.166	10.842	11.057	11.985	13.113	11.395	11.097	11.104	10.612
A43		5.057	5.067	5.135	4.832	5.008	5.260	5.058	5.412	5.557	5.442	5.220	5.559	5.645	5.600	5.504
Média Ponderada		8.275	8.345	8.281	7.981	8.178	8.694	8.608	9.144	9.271	9.794	10.164	9.532	9.317	9.380	9.006

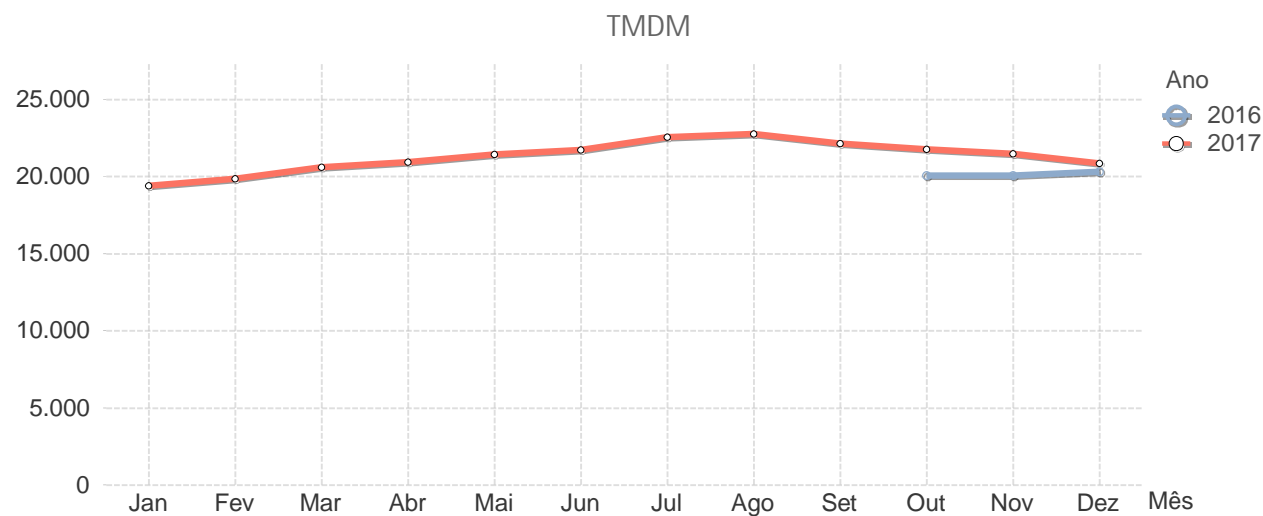


Infraestruturas de Portugal																
Estrada	..	2016			2017											
		Out	Nov	Dez	Jan	Fev	Mar	Abr	Mai	Jun	Jul	Ago	Set	Out	Nov	Dez
A1	..	94.902	95.180	97.793	92.396	93.830	95.261	97.168	99.900	100.626	103.115	98.781	100.387	99.010	99.374	96.871
A3	..	8.473	8.250	8.845	8.243	8.656	8.493	8.472	8.739	9.604	12.204	15.250	10.248	10.133	8.664	7.773
A4	..	6.993	6.737	7.024	6.296	6.597	6.675	7.569	7.100	7.278	8.211	10.623	7.815	7.456	7.176	7.246
A8	..	3.743	3.498	3.504	3.302	3.374	3.652	3.981	4.262	4.278	4.980	6.337	4.687	4.318	4.055	3.962
A13	..	3.732	3.760	3.632	3.318	3.448	3.576	4.013	4.045	4.237	4.669	5.148	4.531	4.291	4.221	4.059
A13-1	..	2.835	2.902	2.857	2.648	2.723	2.851	3.109	3.170	3.250	3.698	4.060	3.511	3.337	3.340	3.293
A19	..	10.462	10.589	10.403	10.104	10.231	10.835	10.333	11.185	11.030	11.059	10.913	11.257	11.140	11.515	10.880
A20	..	81.689	81.573	83.914	78.133	79.665	84.311	82.752	86.320	84.738	86.308	85.694	86.592	84.600	83.085	81.014
A21	..	5.759	5.407	5.687	7.645	7.992	8.402	8.653	9.115	9.429	10.384	10.664	9.347	9.053	8.385	8.854
A22	..	6.501	5.477	5.823	5.473	5.531	6.078	7.297	7.577	8.602	12.432	16.807	9.253	6.772	5.501	6.092
A23	..	11.938	11.807	12.768	10.486	10.939	11.179	12.420	12.038	12.708	14.321	16.583	13.085	12.630	12.499	13.239
A24	..	3.361	3.002	3.414	2.992	3.075	3.130	3.944	3.775	3.865	4.607	6.588	4.407	3.859	3.452	3.833
A28	..	127.253	127.456	126.219	123.517	125.289	128.325	130.232	133.036	133.144	134.418	122.502	131.405	130.211	129.413	122.855
A33	..	22.523	22.754	22.376	23.035	23.222	24.641	24.117	25.661	26.477	27.373	26.029	26.683	26.164	26.035	24.979
A43	..	33.317	33.222	33.183	32.235	32.624	34.174	32.769	34.240	34.557	33.726	30.920	34.871	35.353	35.016	33.748
A44	..	57.325	58.157	59.498	56.372	56.321	58.200	57.194	60.052	60.349	59.976	54.850	59.647	59.826	60.402	60.911
IP7	..	76.362	77.690	76.508	75.289	76.661	78.701	77.686	81.124	82.085	81.929	76.239	82.793	81.311	80.324	75.790
IC2	..	33.071	34.380	37.216	36.428	36.828	38.609	35.878	37.647	36.406	35.302	32.171	36.937	35.803	35.332	36.029

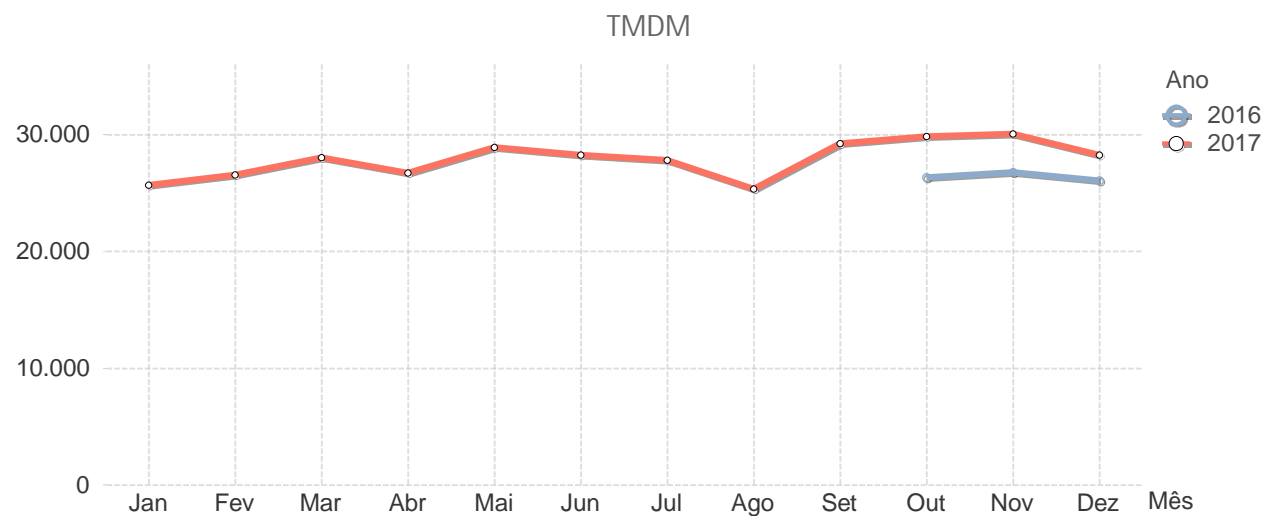
TMDM



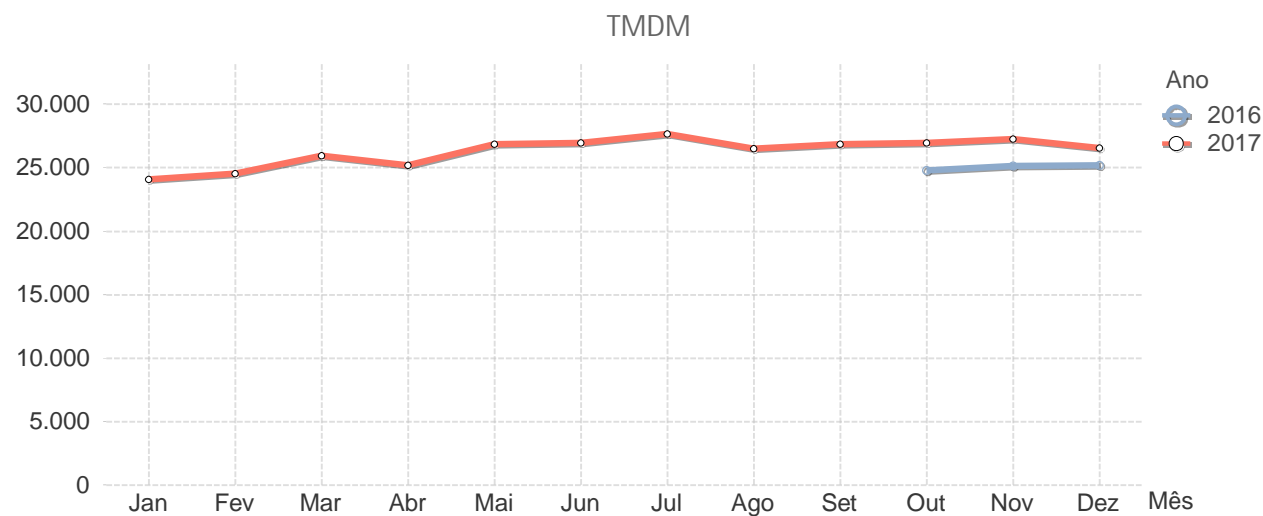
Infraestruturas de Portugal																
	..	2016			2017											
Estrada	..	Out	Nov	Dez	Jan	Fev	Mar	Abr	Mai	Jun	Jul	Ago	Set	Out	Nov	Dez
IC16		42.913	41.656	36.703	35.354	35.355	37.324	34.569	37.542	37.016	35.769	30.402	37.876	38.484	40.108	37.328
IC17		82.089	83.161	82.558	79.944	81.192	88.207	84.115	87.917	88.134	88.260	80.637	89.914	92.033	91.645	86.968
IC19		102.773	103.291	103.425	100.555	102.836	105.942	106.549	109.635	109.931	110.942	102.535	111.384	112.494	111.519	106.131
IC20		45.736	43.019	43.696	41.389	42.740	45.269	50.602	50.103	55.891	61.268	61.669	52.340	49.350	44.571	42.547
IC21		26.803	27.239	26.988	26.536	26.635	27.925	26.734	28.469	28.387	27.559	25.759	28.753	28.587	29.110	27.973
IC22		26.304	29.979	34.357	34.907	34.766	36.103	33.485	35.952	35.213	33.750	29.314	35.730	36.630	37.055	34.046
Média Ponderada		20.064	20.042	20.278	19.399	19.826	20.599	20.932	21.433	21.717	22.536	22.723	22.127	21.763	21.448	20.835



Grande Lisboa																
	..	2016			2017											
Estrada	..	Out	Nov	Dez	Jan	Fev	Mar	Abr	Mai	Jun	Jul	Ago	Set	Out	Nov	Dez
A16		26.330	26.763	26.025	25.656	26.546	28.029	26.702	28.911	28.226	27.801	25.323	29.215	29.803	30.012	28.225
Média Ponderada		26.330	26.763	26.025	25.656	26.546	28.029	26.702	28.911	28.226	27.801	25.323	29.215	29.803	30.012	28.225

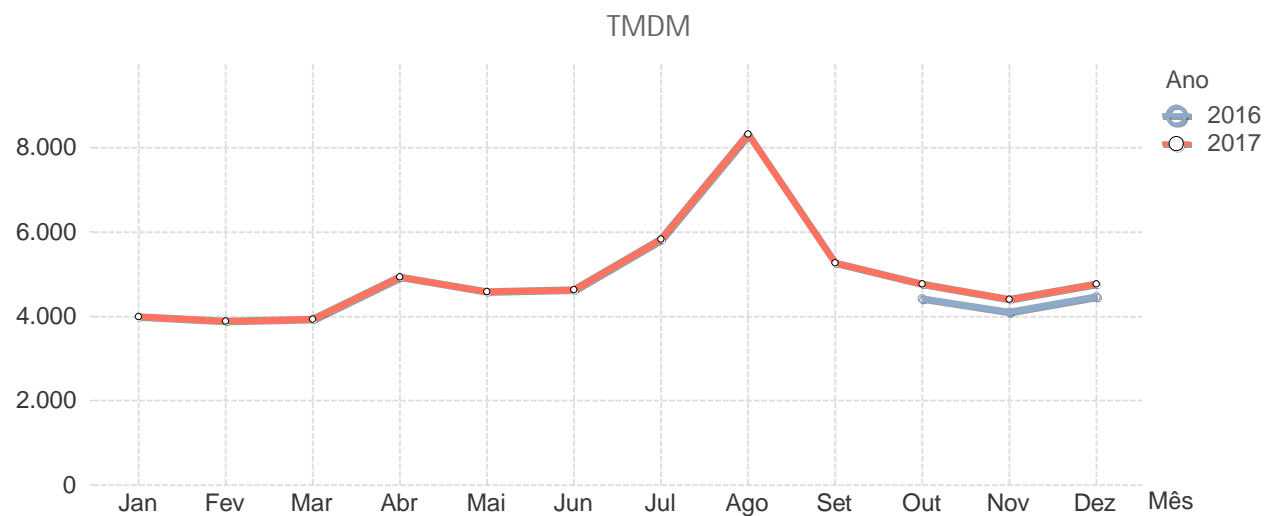


Grande Porto																
		2016			2017											
Estrada	..	Out	Nov	Dez	Jan	Fev	Mar	Abr	Mai	Jun	Jul	Ago	Set	Out	Nov	Dez
A4		46.354	46.882	46.875	45.035	45.725	47.635	46.288	50.378	49.842	50.511	47.154	50.104	50.067	50.312	49.336
A41		25.318	25.939	26.051	24.964	25.111	27.002	26.047	27.491	27.960	28.807	28.136	27.653	27.872	28.483	27.777
A42		12.613	12.669	12.876	11.998	12.689	13.198	12.834	13.511	13.535	14.118	13.479	13.367	13.555	13.672	13.247
VRI		37.096	36.774	36.148	35.613	36.019	37.718	37.769	40.331	40.766	40.373	39.328	40.964	40.313	39.480	38.150
Média Ponderada		24.751	25.103	25.191	24.088	24.532	25.918	25.166	26.819	26.964	27.622	26.510	26.826	26.946	27.244	26.562

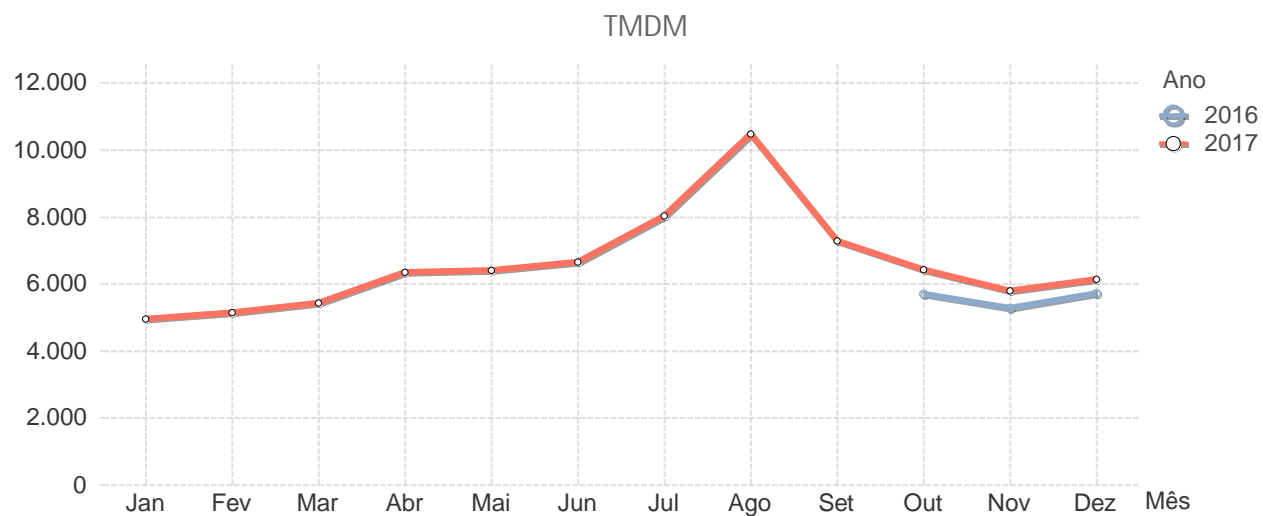




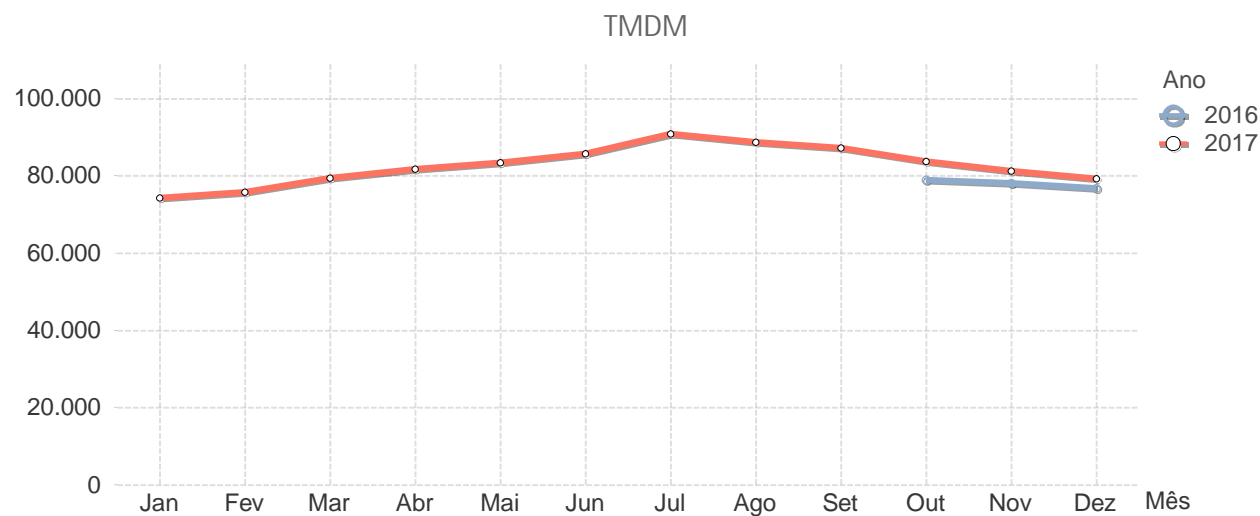
Interior Norte																
	..	2016			2017											
Estrada	..	Out	Nov	Dez	Jan	Fev	Mar	Abr	Mai	Jun	Jul	Ago	Set	Out	Nov	Dez
A24		4.427	4.106	4.464	3.990	3.894	3.939	4.940	4.587	4.638	5.825	8.315	5.271	4.767	4.401	4.772
Média Ponderada		4.427	4.106	4.464	3.990	3.894	3.939	4.940	4.587	4.638	5.825	8.315	5.271	4.767	4.401	4.772



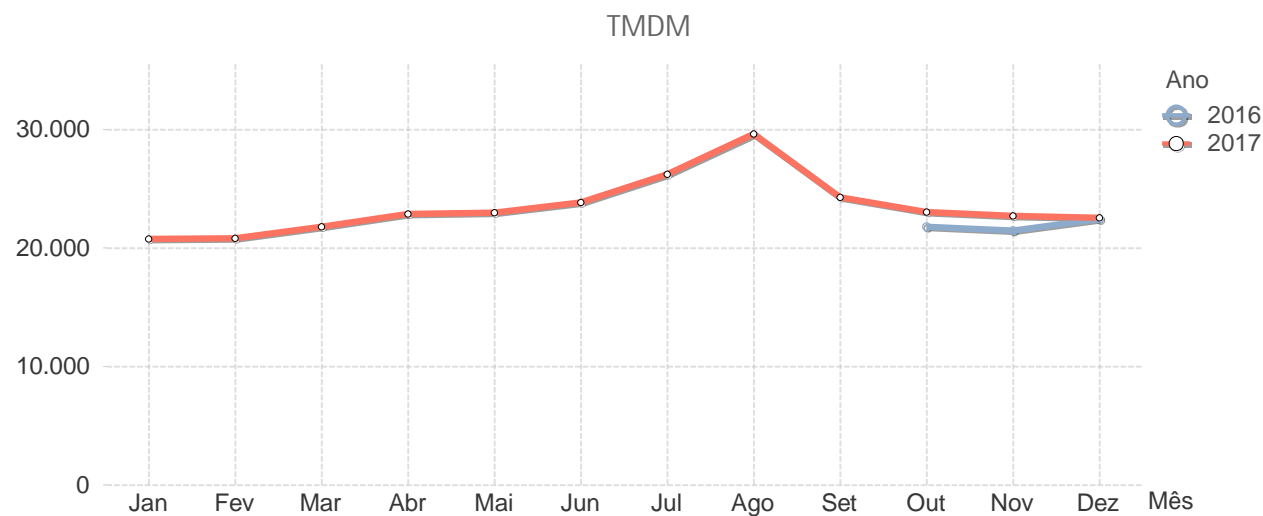
Litoral Centro																
	..	2016			2017											
Estrada	..	Out	Nov	Dez	Jan	Fev	Mar	Abr	Mai	Jun	Jul	Ago	Set	Out	Nov	Dez
A17		5.704	5.286	5.709	4.955	5.143	5.424	6.339	6.408	6.647	8.022	10.468	7.277	6.415	5.786	6.136
Média Ponderada		5.704	5.286	5.709	4.955	5.143	5.424	6.339	6.408	6.647	8.022	10.468	7.277	6.415	5.786	6.136



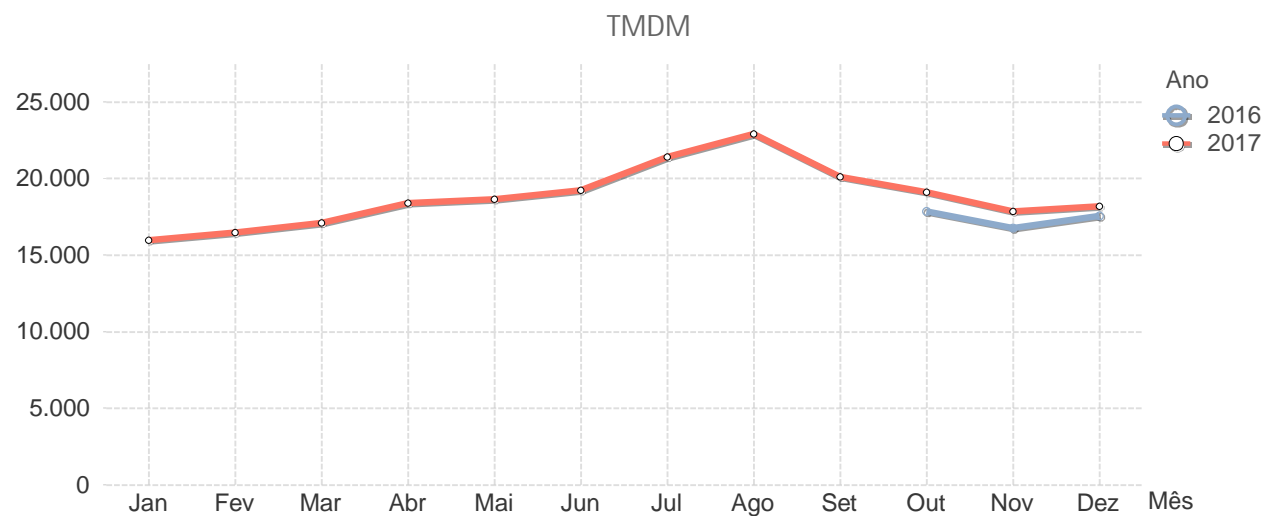
Lusoponte																
	..	2016			2017											
Estrada	..	Out	Nov	Dez	Jan	Fev	Mar	Abr	Mai	Jun	Jul	Ago	Set	Out	Nov	Dez
A2		138.269	137.045	132.443	130.685	133.115	138.046	143.649	145.560	151.644	157.842	154.067	148.927	144.526	138.498	135.213
A12		59.107	58.342	58.271	55.459	56.559	59.781	61.185	62.725	63.690	68.414	66.985	66.687	63.526	62.088	60.552
Média Ponderada		78.898	78.018	76.814	74.266	75.698	79.347	81.801	83.434	85.679	90.771	88.756	87.247	83.776	81.191	79.217



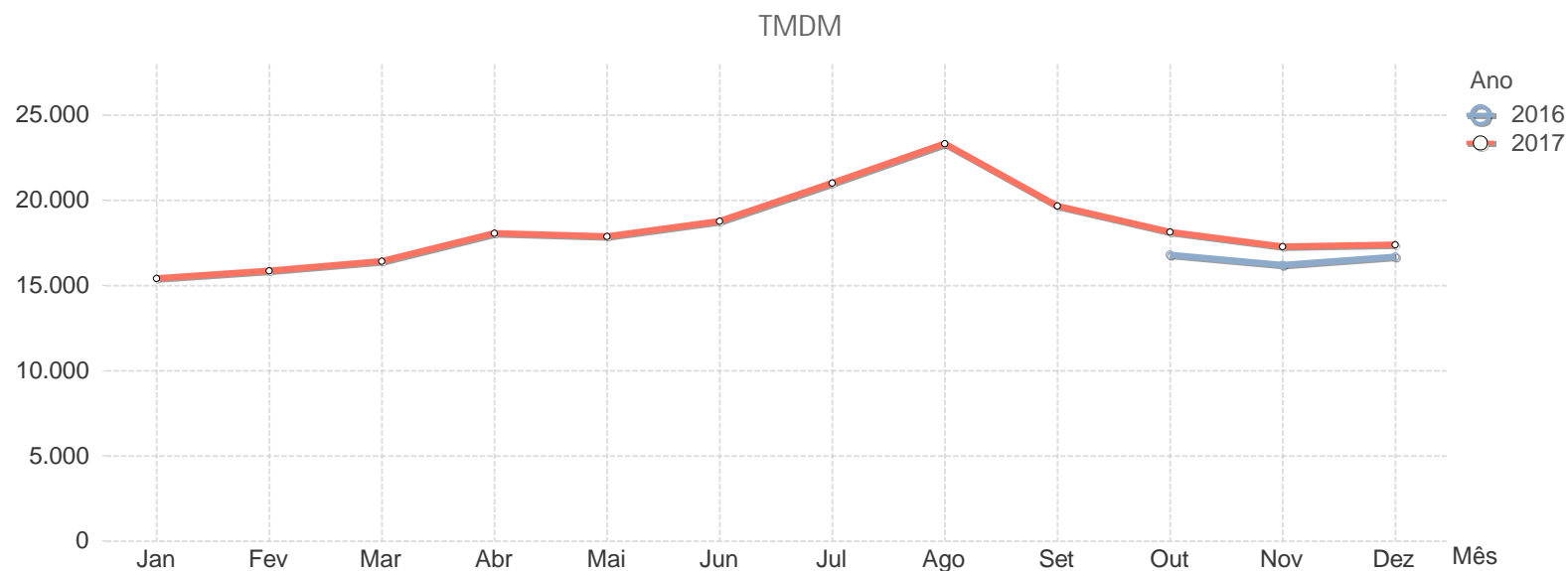
Norte Litoral																
	..	2016			2017											
Estrada	..	Out	Nov	Dez	Jan	Fev	Mar	Abr	Mai	Jun	Jul	Ago	Set	Out	Nov	Dez
A27		8.897	8.680	8.784	8.364	8.470	8.895	9.275	9.291	9.766	10.924	13.801	10.255	9.486	9.189	8.852
A28		25.361	25.045	26.247	24.200	24.283	25.378	26.646	26.814	27.777	30.453	34.002	28.172	26.791	26.469	26.373
Média Ponderada		21.771	21.477	22.440	20.748	20.836	21.784	22.859	22.994	23.851	26.196	29.598	24.266	23.019	22.702	22.553



Oeste																
		2016			2017											
Estrada	..	Out	Nov	Dez	Jan	Fev	Mar	Abr	Mai	Jun	Jul	Ago	Set	Out	Nov	Dez
A8		21.999	20.658	21.674	19.739	20.342	21.087	22.667	22.977	23.512	26.142	27.801	24.764	23.541	22.030	22.476
A15		4.323	4.110	4.173	3.797	3.960	4.147	4.601	4.614	5.277	6.042	6.962	5.008	4.675	4.386	4.333
Média Ponderada		17.819	16.745	17.536	15.969	16.468	17.081	18.395	18.635	19.200	21.389	22.873	20.092	19.079	17.858	18.186



Concessão	Ano	2016			2017											
	Mês	Out	Nov	Dez	Jan	Fev	Mar	Abr	Mai	Jun	Jul	Ago	Set	Out	Nov	Dez
Algarve		10.420	7.876	7.389	7.106	8.096	8.904	12.788	12.581	15.738	20.848	26.277	17.043	12.681	9.752	9.205
Beira Interior		5.890	5.614	6.494	5.269	5.678	5.525	6.894	6.009	6.479	7.737	9.895	6.882	6.217	5.842	6.732
Beiras Litoral e Alta		8.613	8.285	8.884	8.009	8.245	8.258	9.540	8.765	9.113	11.328	14.635	10.006	9.183	8.773	9.239
Brisa		20.638	19.792	20.508	18.592	19.215	19.883	22.635	21.955	23.483	26.664	29.839	24.992	22.311	21.045	21.528
Costa de Prata		20.879	20.421	20.465	19.554	19.934	20.611	21.176	21.582	22.199	23.974	25.483	22.231	21.467	20.987	20.304
Douro Litoral		8.275	8.345	8.281	7.981	8.178	8.694	8.608	9.144	9.271	9.794	10.164	9.532	9.317	9.380	9.006
Grande Lisboa		26.330	26.763	26.025	25.656	26.546	28.029	26.702	28.911	28.226	27.801	25.323	29.215	29.803	30.012	28.225
Grande Porto		24.751	25.103	25.191	24.088	24.532	25.918	25.166	26.819	26.964	27.622	26.510	26.826	26.946	27.244	26.562
Infraestruturas de Po...		20.064	20.042	20.278	19.399	19.826	20.599	20.932	21.433	21.717	22.536	22.723	22.127	21.763	21.448	20.835
Interior Norte		4.427	4.106	4.464	3.990	3.894	3.939	4.940	4.587	4.638	5.825	8.315	5.271	4.767	4.401	4.772
Litoral Centro		5.704	5.286	5.709	4.955	5.143	5.424	6.339	6.408	6.647	8.022	10.468	7.277	6.415	5.786	6.136
Lusoponte		78.898	78.018	76.814	74.266	75.698	79.347	81.801	83.434	85.679	90.771	88.756	87.247	83.776	81.191	79.217
Norte		9.102	8.743	9.227	8.711	8.675	8.939	9.821	9.657	10.271	12.230	15.235	10.375	9.828	9.404	9.499
Norte Litoral		21.771	21.477	22.440	20.748	20.836	21.784	22.859	22.994	23.851	26.196	29.598	24.266	23.019	22.702	22.553
Oeste		17.819	16.745	17.536	15.969	16.468	17.081	18.395	18.635	19.200	21.389	22.873	20.092	19.079	17.858	18.186
Média Ponderada		16.779	16.197	16.681	15.408	15.852	16.438	18.053	17.863	18.779	21.023	23.328	19.672	18.140	17.295	17.401



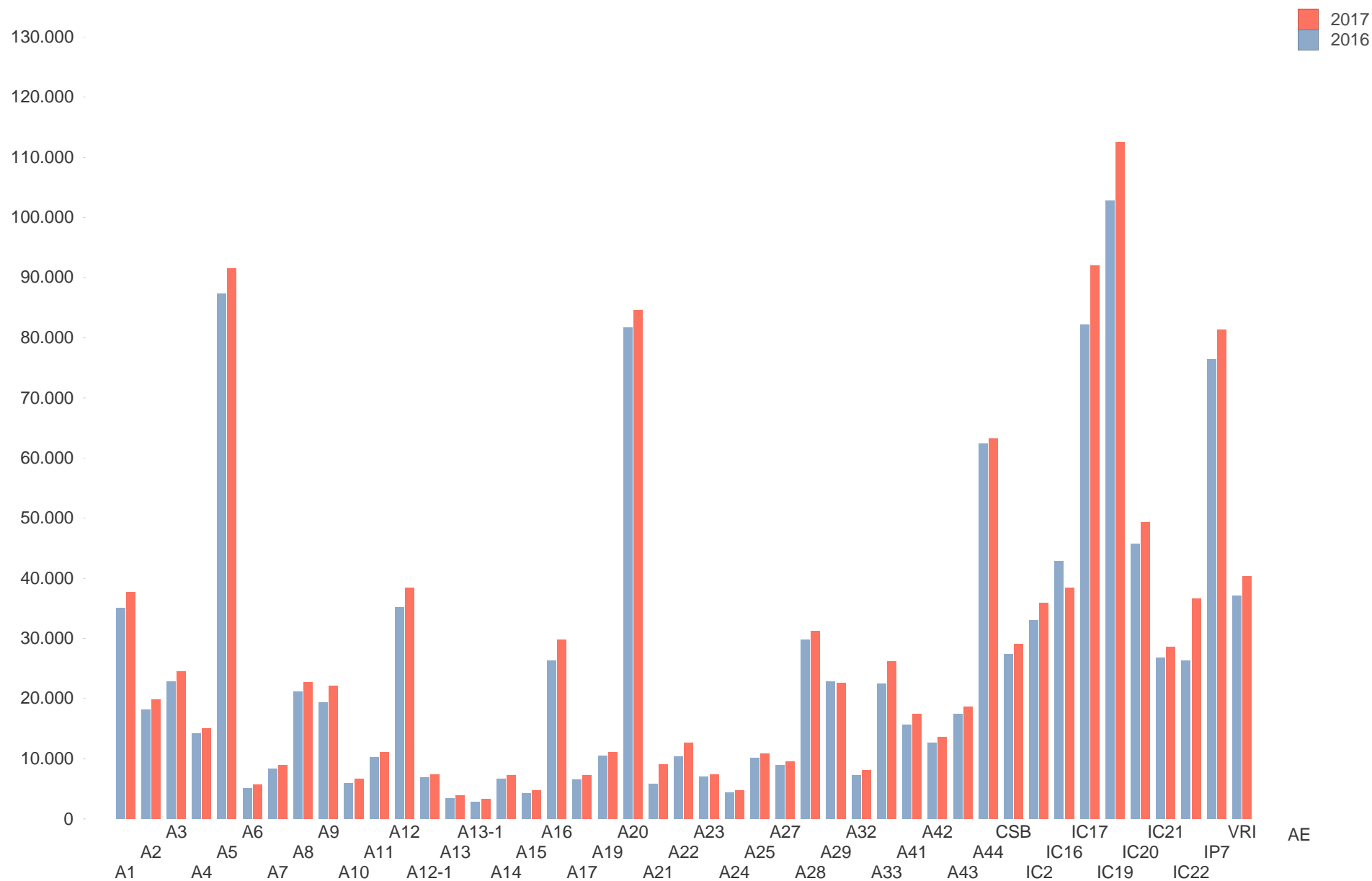
# 3

## Variação do Tráfego Médio Diário na Rede Nacional de Auto-Estradas

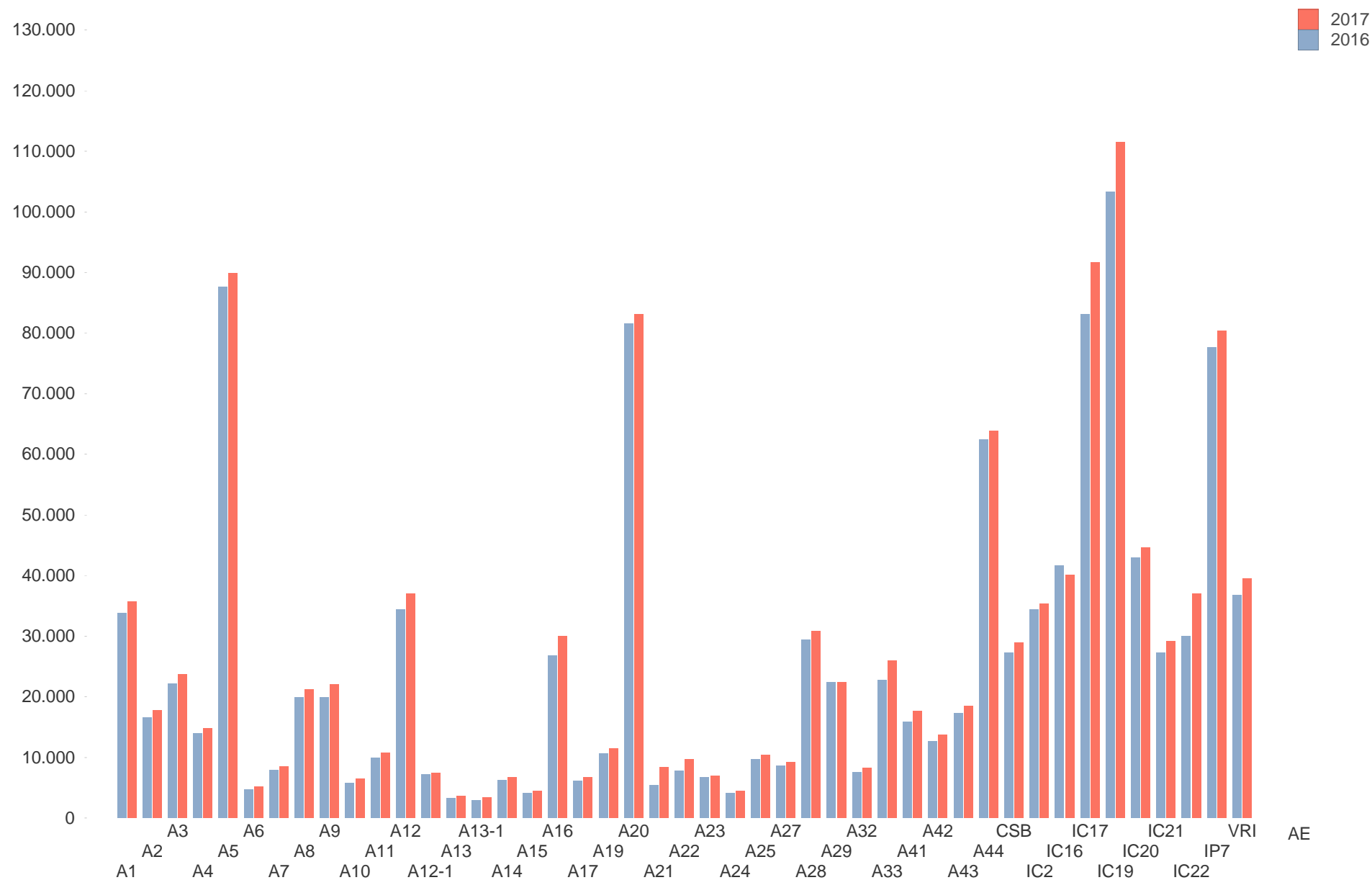
Mês	Out			Nov			Dez		
Estrada	2016	2017	Var.	2016	2017	Var.	2016	2017	Var.
A1	35.057	37.679	7,5%	33.854	35.727	5,5%	35.352	36.958	4,5%
A2	18.085	19.807	9,5%	16.605	17.697	6,6%	17.262	18.371	6,4%
A3	22.770	24.460	7,4%	22.167	23.672	6,8%	22.822	23.471	2,8%
A4	14.234	15.051	5,7%	13.891	14.758	6,2%	14.365	14.747	2,7%
A5	87.278	91.558	4,9%	87.563	89.821	2,6%	85.319	86.060	0,9%
A6	5.127	5.656	10,3%	4.722	5.157	9,2%	5.283	5.996	13,5%
A7	8.290	8.942	7,9%	7.886	8.430	6,9%	8.548	8.764	2,5%
A8	21.192	22.691	7,1%	19.900	21.236	6,7%	20.871	21.658	3,8%
A9	19.432	22.080	13,6%	19.897	22.020	10,7%	19.053	20.398	7,1%
A10	5.898	6.672	13,1%	5.774	6.455	11,8%	5.863	6.475	10,4%
A11	10.297	11.132	8,1%	10.003	10.837	8,3%	10.227	10.582	3,5%
A12	35.254	38.366	8,8%	34.423	36.948	7,3%	34.521	36.261	5,0%
A12-1	6.881	7.401	7,6%	7.187	7.367	2,5%	6.456	6.391	-1,0%
A13	3.399	3.911	15,1%	3.248	3.657	12,6%	3.252	3.640	11,9%
A13-1	2.835	3.337	17,7%	2.902	3.340	15,1%	2.857	3.293	15,2%
A14	6.595	7.233	9,7%	6.213	6.712	8,0%	6.549	6.746	3,0%
A15	4.323	4.675	8,1%	4.110	4.386	6,7%	4.173	4.333	3,8%
A16	26.330	29.803	13,2%	26.763	30.012	12,1%	26.025	28.225	8,5%
A17	6.493	7.295	12,4%	6.108	6.675	9,3%	6.469	6.944	7,3%
A19	10.462	11.140	6,5%	10.589	11.515	8,8%	10.403	10.880	4,6%
A20	81.689	84.600	3,6%	81.573	83.085	1,9%	83.914	81.014	-3,5%
A21	5.759	9.053	57,2%	5.407	8.385	55,1%	5.687	8.854	55,7%
A22	10.355	12.583	21,5%	7.836	9.681	23,5%	7.363	9.153	24,3%
A23	6.950	7.340	5,6%	6.699	7.008	4,6%	7.594	7.872	3,7%
A24	4.400	4.745	7,8%	4.079	4.378	7,3%	4.437	4.749	7,0%
A25	10.120	10.840	7,1%	9.724	10.343	6,4%	10.327	10.694	3,6%
A27	8.897	9.486	6,6%	8.680	9.189	5,9%	8.784	8.852	0,8%
A28	29.762	31.259	5,0%	29.468	30.916	4,9%	30.565	30.541	-0,1%
A29	22.802	22.642	-0,7%	22.432	22.418	-0,1%	22.132	21.457	-3,0%
A32	7.311	8.166	11,7%	7.505	8.325	10,9%	7.518	8.019	6,7%
A33	22.523	26.164	16,2%	22.754	26.035	14,4%	22.376	24.979	11,6%
A41	15.640	17.411	11,3%	15.860	17.646	11,3%	15.803	17.073	8,0%
A42	12.613	13.555	7,5%	12.669	13.672	7,9%	12.876	13.247	2,9%
A43	17.409	18.630	7,0%	17.373	18.457	6,2%	17.394	17.849	2,6%
A44	62.374	63.200	1,3%	62.491	63.859	2,2%	63.538	62.756	-1,2%
CSB	27.370	29.049	6,1%	27.271	28.977	6,3%	27.424	27.944	1,9%
VRI	37.096	40.313	8,7%	36.774	39.480	7,4%	36.148	38.150	5,5%
IP7	76.362	81.311	6,5%	77.690	80.324	3,4%	76.508	75.790	-0,9%
IC2	33.071	35.803	8,3%	34.380	35.332	2,8%	37.216	36.029	-3,2%
IC16	42.913	38.484	-10,3%	41.656	40.108	-3,7%	36.703	37.328	1,7%
IC17	82.089	92.033	12,1%	83.161	91.645	10,2%	82.558	86.968	5,3%
IC19	102.773	112.494	9,5%	103.291	111.519	8,0%	103.425	106.131	2,6%
IC20	45.736	49.350	7,9%	43.019	44.571	3,6%	43.696	42.547	-2,6%
IC21	26.803	28.587	6,7%	27.239	29.110	6,9%	26.988	27.973	3,6%
IC22	26.304	36.630	39,3%	29.979	37.055	23,6%	34.357	34.046	-0,9%
Média Ponderada	16.779	18.140	8,1%	16.197	17.295	6,8%	16.681	17.401	4,3%



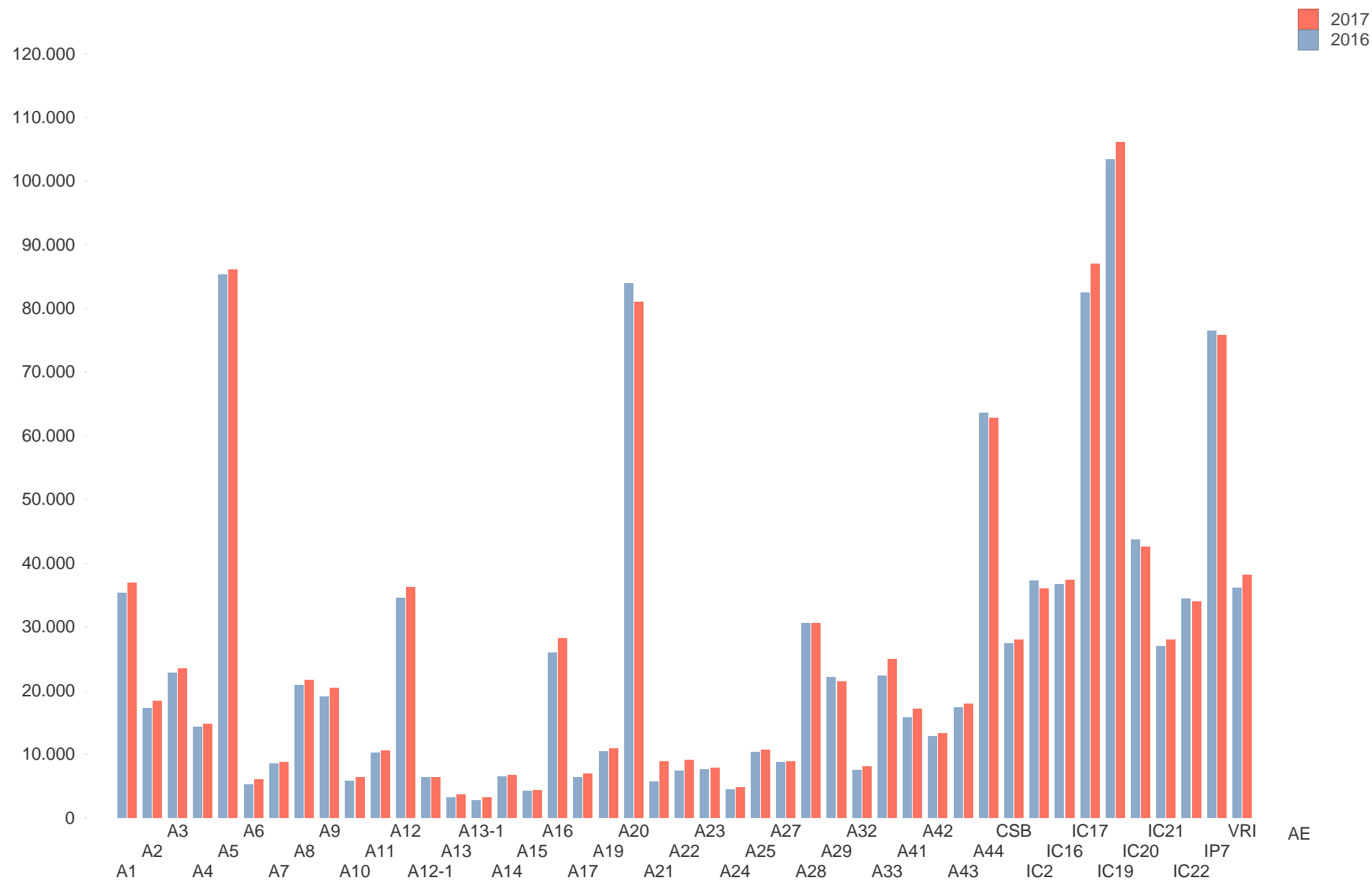
### Variação do Tráfego Médio Diário por Estrada em períodos homólogos - Out



Variação do Tráfego Médio Diário por Estrada em períodos homólogos - Nov

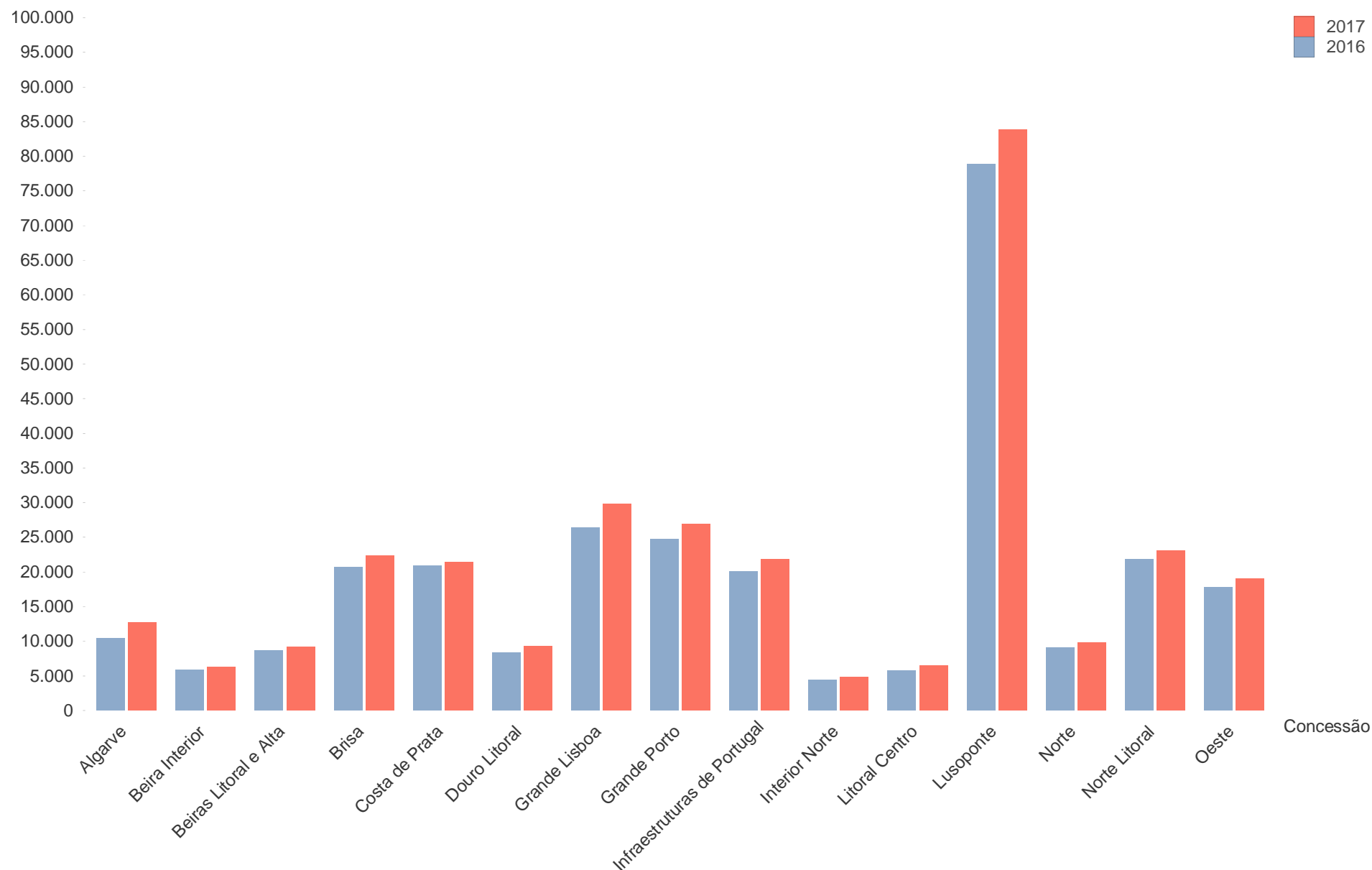


Variação do Tráfego Médio Diário por Estrada em períodos homólogos - Dez

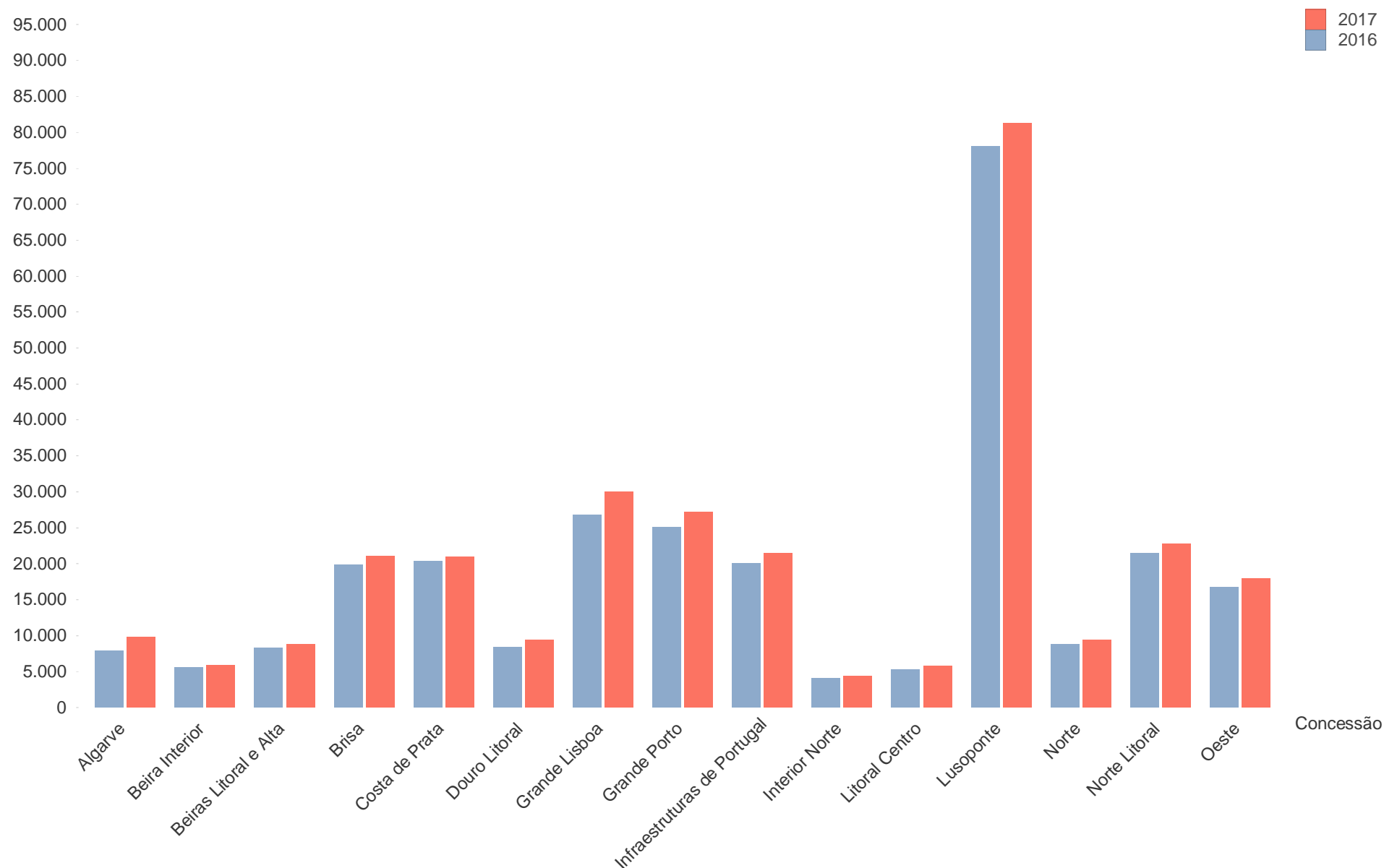


Mês	Out				Nov				Dez			
Concessão	2016	2017	Var.		2016	2017	Var.		2016	2017	Var.	
Algarve	10.420	12.681	21,7%	↑	7.876	9.752	23,8%	↑	7.389	9.205	24,6%	↑
Beira Interior	5.890	6.217	5,5%	↑	5.614	5.842	4,1%	↑	6.494	6.732	3,7%	↑
Beiras Litoral e Alta	8.613	9.183	6,6%	↑	8.285	8.773	5,9%	↑	8.884	9.239	4,0%	↑
Brisa	20.638	22.311	8,1%	↑	19.792	21.045	6,3%	↑	20.508	21.528	5,0%	↑
Costa de Prata	20.879	21.467	2,8%	↑	20.421	20.987	2,8%	↑	20.465	20.304	-0,8%	↓
Douro Litoral	8.275	9.317	12,6%	↑	8.345	9.380	12,4%	↑	8.281	9.006	8,8%	↑
Grande Lisboa	26.330	29.803	13,2%	↑	26.763	30.012	12,1%	↑	26.025	28.225	8,5%	↑
Grande Porto	24.751	26.946	8,9%	↑	25.103	27.244	8,5%	↑	25.191	26.562	5,4%	↑
Infraestruturas de Portugal	20.064	21.763	8,5%	↑	20.042	21.448	7,0%	↑	20.278	20.835	2,7%	↑
Interior Norte	4.427	4.767	7,7%	↑	4.106	4.401	7,2%	↑	4.464	4.772	6,9%	↑
Litoral Centro	5.704	6.415	12,4%	↑	5.286	5.786	9,5%	↑	5.709	6.136	7,5%	↑
Lusoponte	78.898	83.776	6,2%	↑	78.018	81.191	4,1%	↑	76.814	79.217	3,1%	↑
Norte	9.102	9.828	8,0%	↑	8.743	9.404	7,6%	↑	9.227	9.499	2,9%	↑
Norte Litoral	21.771	23.019	5,7%	↑	21.477	22.702	5,7%	↑	22.440	22.553	0,5%	↑
Oeste	17.819	19.079	7,1%	↑	16.745	17.858	6,6%	↑	17.536	18.186	3,7%	↑
Média Ponderada	16.779	18.140	8,1%	↑	16.197	17.295	6,8%	↑	16.681	17.401	4,3%	↑

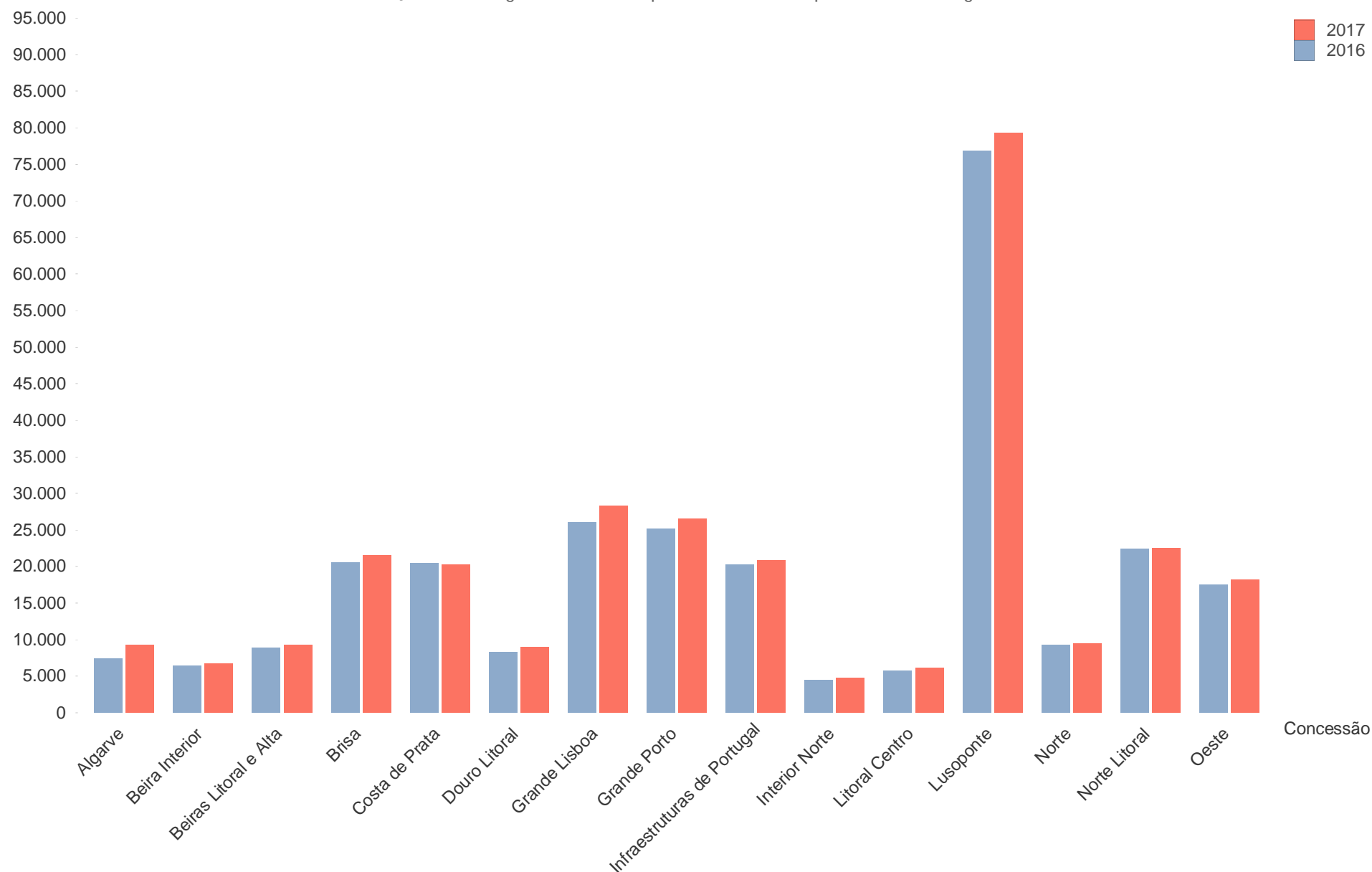
Variação do Tráfego Médio Diário por Concessão em períodos homólogos - Out



Variação do Tráfego Médio Diário por Concessão em períodos homólogos - Nov



Variação do Tráfego Médio Diário por Concessão em períodos homólogos - Dez



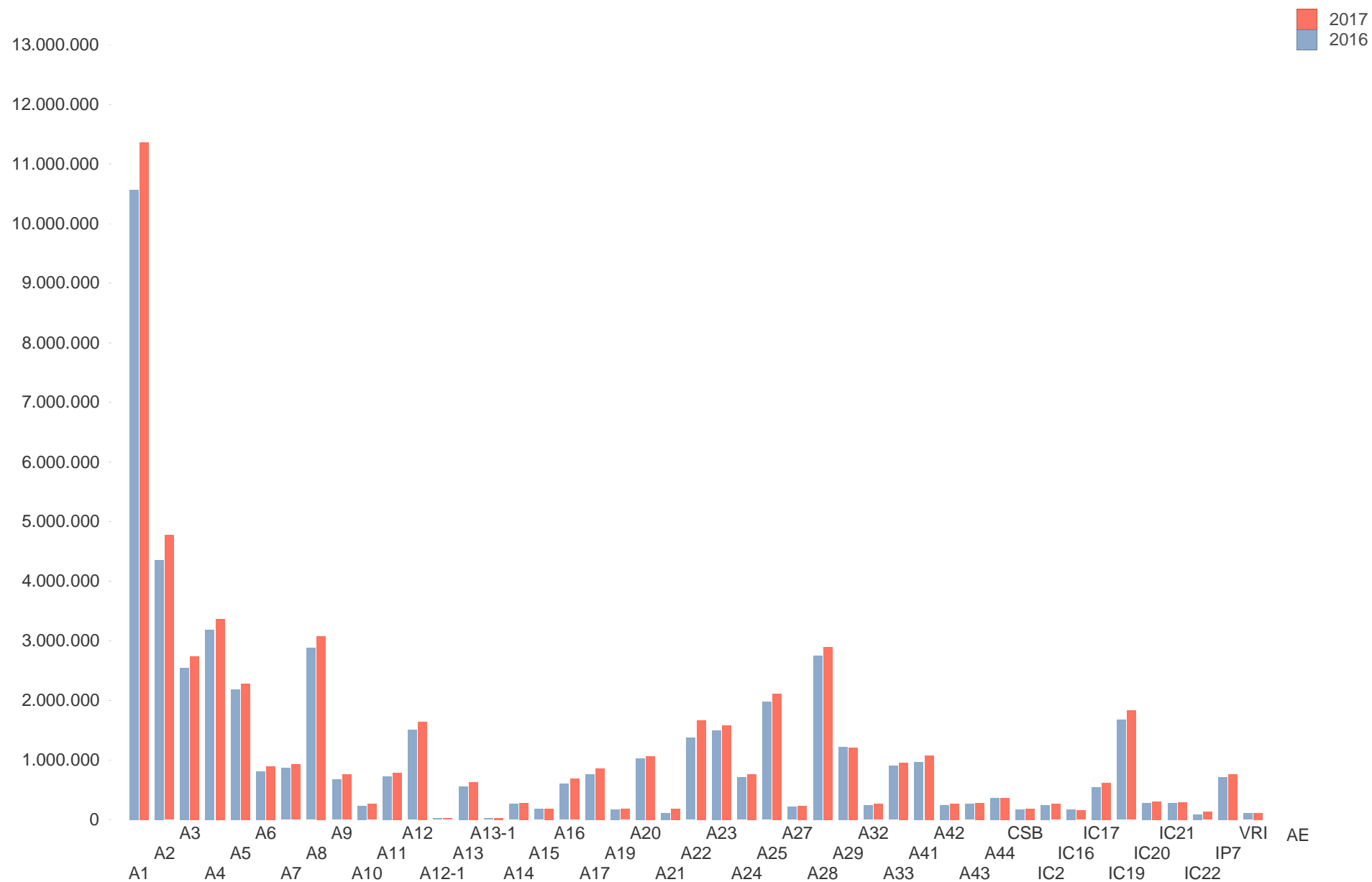
# 4

## Variação da Circulação Média Diária na Rede Nacional de Auto-Estradas

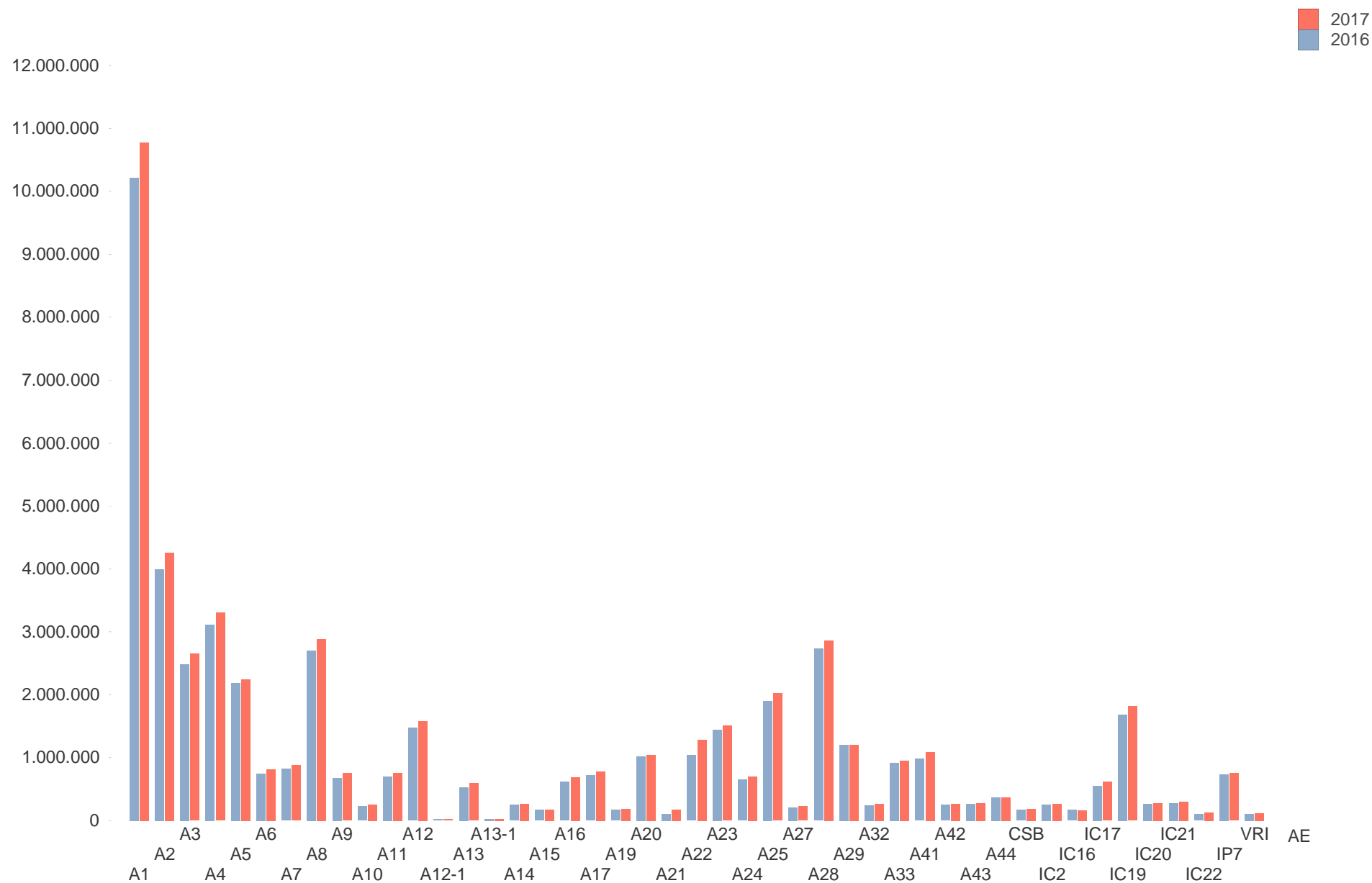


Mês	Out			Nov			Dez		
Estrada	2016	2017	Var.	2016	2017	Var.	2016	2017	Var.
A1	10.573.245	11.364.006	7,5%	10.210.376	10.775.261	5,5%	10.662.221	11.146.523	4,5%
A2	4.354.909	4.769.631	9,5%	3.998.543	4.261.451	6,6%	4.156.635	4.423.805	6,4%
A3	2.550.244	2.739.501	7,4%	2.482.686	2.651.228	6,8%	2.556.067	2.628.753	2,8%
A4	3.186.891	3.369.982	5,7%	3.110.203	3.304.405	6,2%	3.216.329	3.301.918	2,7%
A5	2.181.953	2.288.948	4,9%	2.189.075	2.245.519	2,6%	2.132.963	2.151.512	0,9%
A6	809.614	893.150	10,3%	745.596	814.229	9,2%	834.124	946.731	13,5%
A7	861.382	929.059	7,9%	819.371	875.875	6,9%	888.146	910.581	2,5%
A8	2.877.888	3.081.501	7,1%	2.702.453	2.883.855	6,7%	2.834.300	2.941.169	3,8%
A9	668.468	759.547	13,6%	684.443	757.483	10,7%	655.414	701.705	7,1%
A10	234.731	265.538	13,1%	229.796	256.902	11,8%	233.358	257.700	10,4%
A11	726.952	785.931	8,1%	706.209	765.074	8,3%	722.048	747.057	3,5%
A12	1.508.875	1.642.085	8,8%	1.473.299	1.581.355	7,3%	1.477.512	1.551.984	5,0%
A12-1	22.707	24.424	7,6%	23.719	24.313	2,5%	21.304	21.089	-1,0%
A13	552.321	635.581	15,1%	527.851	594.340	12,6%	528.496	591.450	11,9%
A13-1	26.648	31.364	17,7%	27.278	31.394	15,1%	26.859	30.951	15,2%
A14	263.137	288.612	9,7%	247.906	267.828	8,0%	261.293	269.156	3,0%
A15	173.796	187.918	8,1%	165.221	176.311	6,7%	167.763	174.205	3,8%
A16	605.591	685.476	13,2%	615.538	690.269	12,1%	598.572	649.166	8,5%
A17	761.619	855.703	12,4%	716.481	783.007	9,3%	758.785	814.484	7,3%
A19	168.440	179.360	6,5%	170.476	185.395	8,8%	167.486	175.165	4,6%
A20	1.029.284	1.065.961	3,6%	1.027.819	1.046.876	1,9%	1.057.317	1.020.776	-3,5%
A21	119.207	187.390	57,2%	111.932	173.566	55,1%	117.724	183.282	55,7%
A22	1.371.021	1.666.029	21,5%	1.037.481	1.281.756	23,5%	974.827	1.211.887	24,3%
A23	1.495.591	1.579.599	5,6%	1.441.644	1.508.215	4,6%	1.634.132	1.694.013	3,7%
A24	706.645	761.990	7,8%	655.009	703.048	7,3%	712.661	762.695	7,0%
A25	1.978.466	2.119.229	7,1%	1.901.094	2.021.974	6,4%	2.018.895	2.090.741	3,6%
A27	219.745	234.294	6,6%	214.391	226.960	5,9%	216.964	218.644	0,8%
A28	2.755.974	2.894.563	5,0%	2.728.778	2.862.777	4,9%	2.830.322	2.828.051	-0,1%
A29	1.219.899	1.211.344	-0,7%	1.200.086	1.199.337	-0,1%	1.184.057	1.147.975	-3,0%
A32	238.347	266.206	11,7%	244.665	271.402	10,9%	245.088	261.404	6,7%
A33	903.178	960.235	6,3%	912.437	955.479	4,7%	897.267	916.746	2,2%
A41	968.103	1.077.758	11,3%	981.709	1.092.266	11,3%	978.218	1.056.820	8,0%
A42	248.479	267.026	7,5%	249.579	269.339	7,9%	253.665	260.961	2,9%
A43	262.870	281.313	7,0%	262.329	278.701	6,2%	262.652	269.514	2,6%
A44	361.767	366.558	1,3%	362.448	370.382	2,2%	368.518	363.982	-1,2%
CSB	172.431	183.011	6,1%	171.805	182.554	6,3%	172.769	176.045	1,9%
VRI	107.578	116.906	8,7%	106.643	114.492	7,4%	104.830	110.636	5,5%
IP7	717.807	764.326	6,5%	730.283	755.041	3,4%	719.176	712.425	-0,9%
IC2	244.724	264.941	8,3%	254.411	261.456	2,8%	275.395	266.612	-3,2%
IC16	171.653	153.935	-10,3%	166.624	160.434	-3,7%	146.812	149.313	1,7%
IC17	549.996	616.624	12,1%	557.180	614.020	10,2%	553.140	582.687	5,3%
IC19	1.675.200	1.833.654	9,5%	1.683.641	1.817.756	8,0%	1.685.826	1.729.931	2,6%
IC20	283.561	305.970	7,9%	266.718	276.341	3,6%	270.915	263.791	-2,6%
IC21	276.074	294.444	6,7%	280.562	299.835	6,9%	277.980	288.126	3,6%
IC22	92.065	128.206	39,3%	104.926	129.693	23,6%	120.250	119.160	-0,9%
Média Ponderada	51.279.074	55.378.830	8,0%	49.500.713	52.799.190	6,7%	50.979.071	53.121.319	4,2%

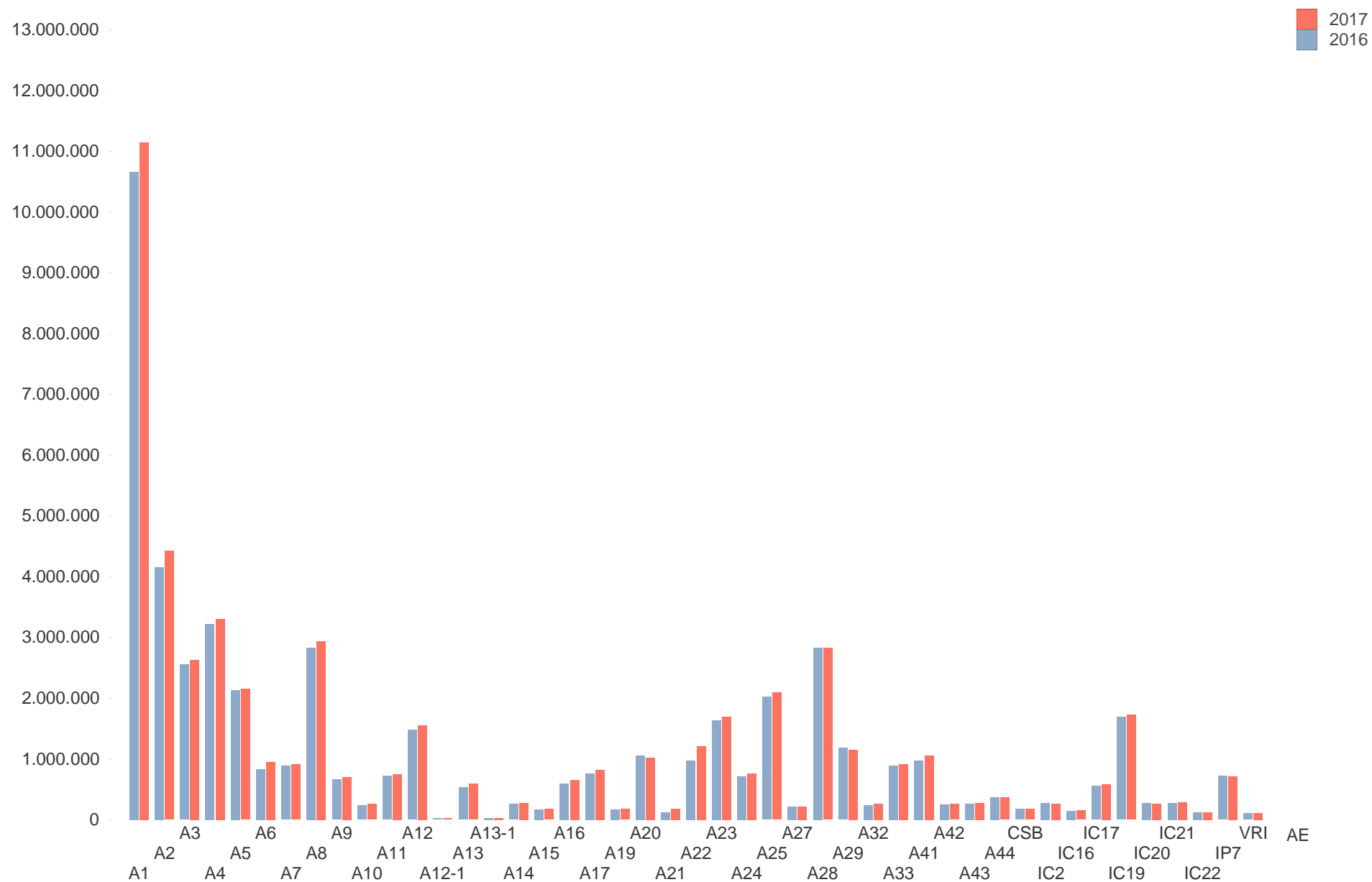
Variação da Circulação Média Diária por Auto-estrada em períodos homólogos - Out



Variação da Circulação Média Diária por Auto-estrada em períodos homólogos - Nov

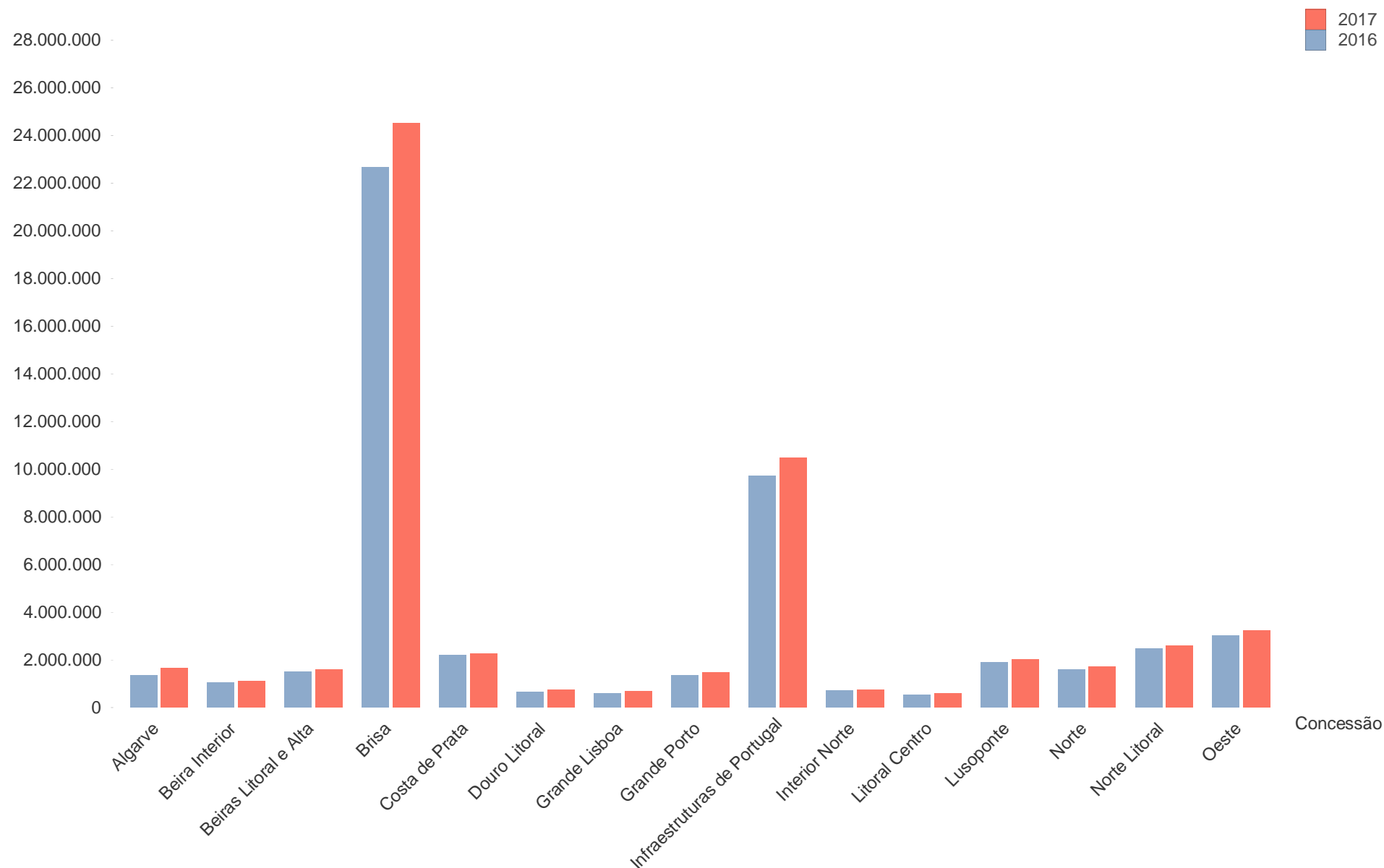


### Variação da Circulação Média Diária por Auto-estrada em períodos homólogos - Dez

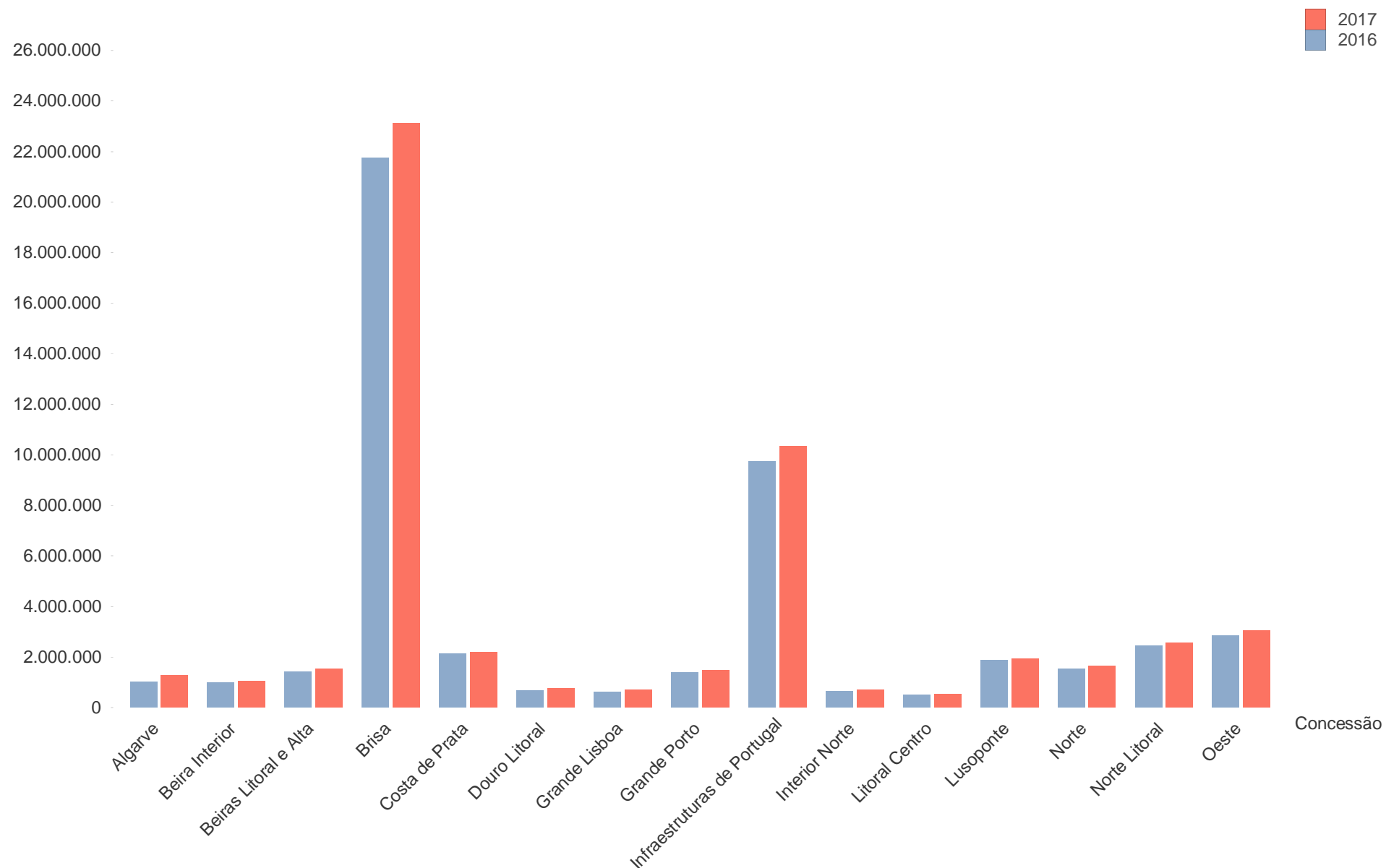


Mês	Out				Nov				Dez			
Concessão	2016	2017	Var.		2016	2017	Var.		2016	2017	Var.	
Algarve	1.356.718	1.651.130	21,7%	↑	1.025.432	1.269.653	23,8%	↑	962.016	1.198.485	24,6%	↑
Beira Interior	1.045.529	1.103.450	5,5%	↑	996.538	1.036.994	4,1%	↑	1.152.760	1.194.919	3,7%	↑
Beiras Litoral e A...	1.486.533	1.584.936	6,6%	↑	1.429.922	1.514.176	5,9%	↑	1.533.336	1.594.647	4,0%	↑
Brisa	22.656.426	24.492.633	8,1%	↑	21.727.607	23.102.803	6,3%	↑	22.513.262	23.633.622	5,0%	↑
Costa de Prata	2.186.029	2.247.627	2,8%	↑	2.138.075	2.197.296	2,8%	↑	2.142.734	2.125.819	-0,8%	↓
Douro Litoral	659.528	742.539	12,6%	↑	665.071	747.607	12,4%	↑	659.969	717.802	8,8%	↑
Grande Lisboa	605.591	685.476	13,2%	↑	615.538	690.269	12,1%	↑	598.572	649.166	8,5%	↑
Grande Porto	1.353.874	1.473.933	8,9%	↑	1.373.155	1.490.239	8,5%	↑	1.377.974	1.452.955	5,4%	↑
Infraestruturas ...	9.729.034	10.478.780	7,7%	↑	9.718.357	10.327.088	6,3%	↑	9.833.019	10.032.011	2,0%	↑
Interior Norte	693.201	746.554	7,7%	↑	643.001	689.240	7,2%	↑	699.005	747.363	6,9%	↑
Litoral Centro	528.806	594.635	12,4%	↑	489.982	536.386	9,5%	↑	529.240	568.802	7,5%	↑
Lusoponte	1.893.540	2.010.624	6,2%	↑	1.872.426	1.948.572	4,1%	↑	1.843.536	1.901.214	3,1%	↑
Norte	1.588.334	1.714.990	8,0%	↑	1.525.580	1.640.949	7,6%	↑	1.610.193	1.657.638	2,9%	↑
Norte Litoral	2.466.706	2.608.012	5,7%	↑	2.433.345	2.572.083	5,7%	↑	2.542.412	2.555.274	0,5%	↑
Oeste	3.029.226	3.243.511	7,1%	↑	2.846.686	3.035.836	6,6%	↑	2.981.042	3.091.602	3,7%	↑
Média Ponderada	51.279.074	55.378.830	8,0%	↑	49.500.713	52.799.190	6,7%	↑	50.979.071	53.121.319	4,2%	↑

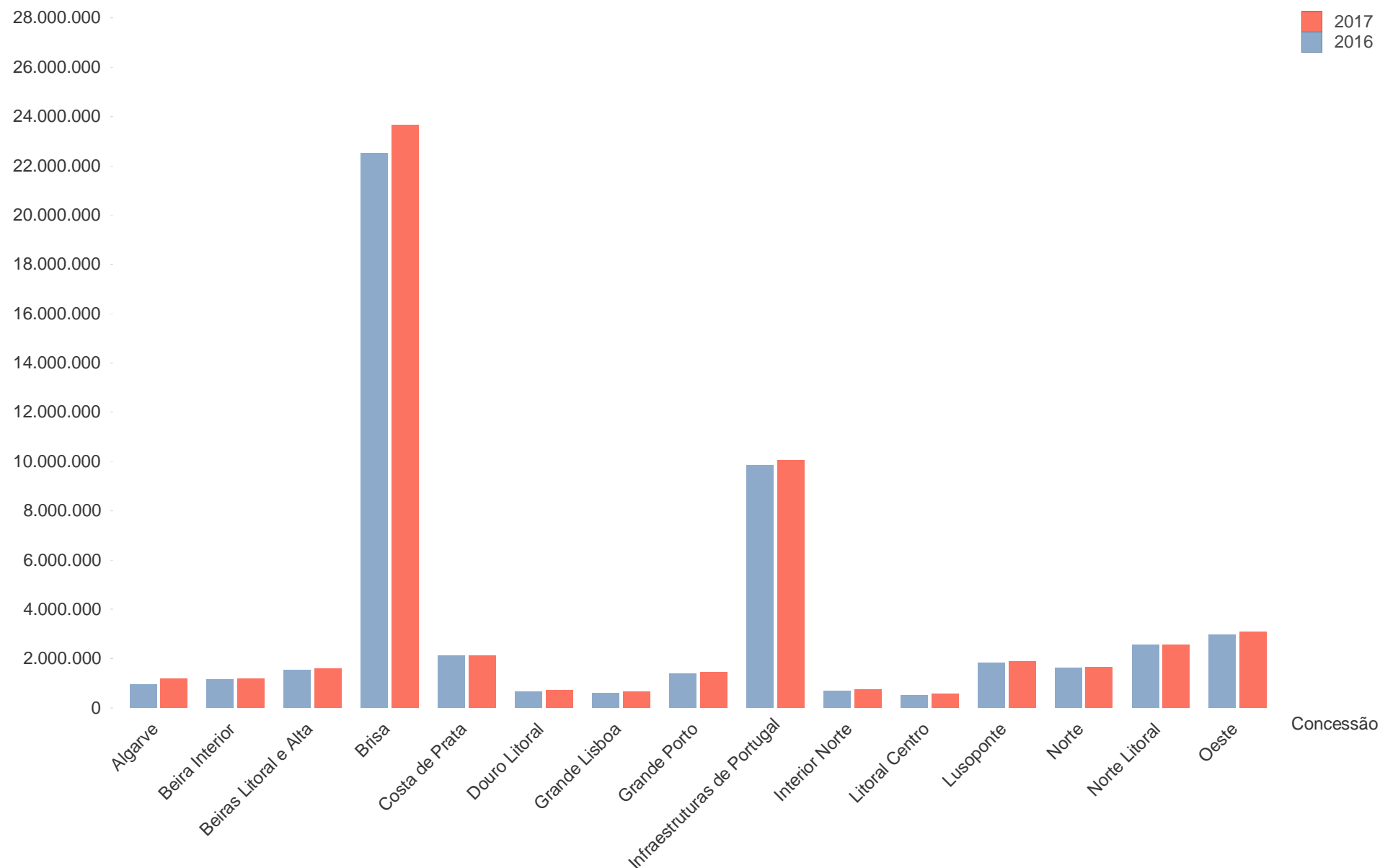
Variação da Circulação Média Diária por Concessão em períodos homólogos - Out



Variação da Circulação Média Diária por Concessão em períodos homólogos - Nov



Variação da Circulação Média Diária por Concessão em períodos homólogos - Dez





Av. das Forças Armadas, 40 • 1649-022 Lisboa  
Tel.: 217 949 000 • Fax: 217 973 777  
[www.imt-ip.pt](http://www.imt-ip.pt)

