



Instituto de Infra-Estruturas  
Rodoviárias IP

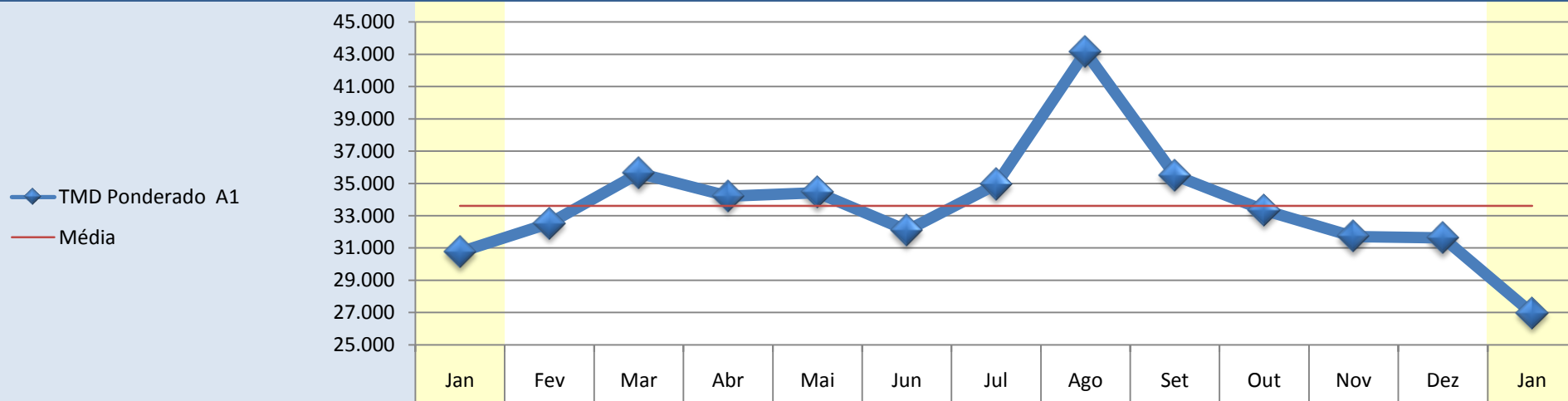
# RELATÓRIO DE TRÁFEGO NA REDE NACIONAL DE AUTO-ESTRADAS JANEIRO 2009

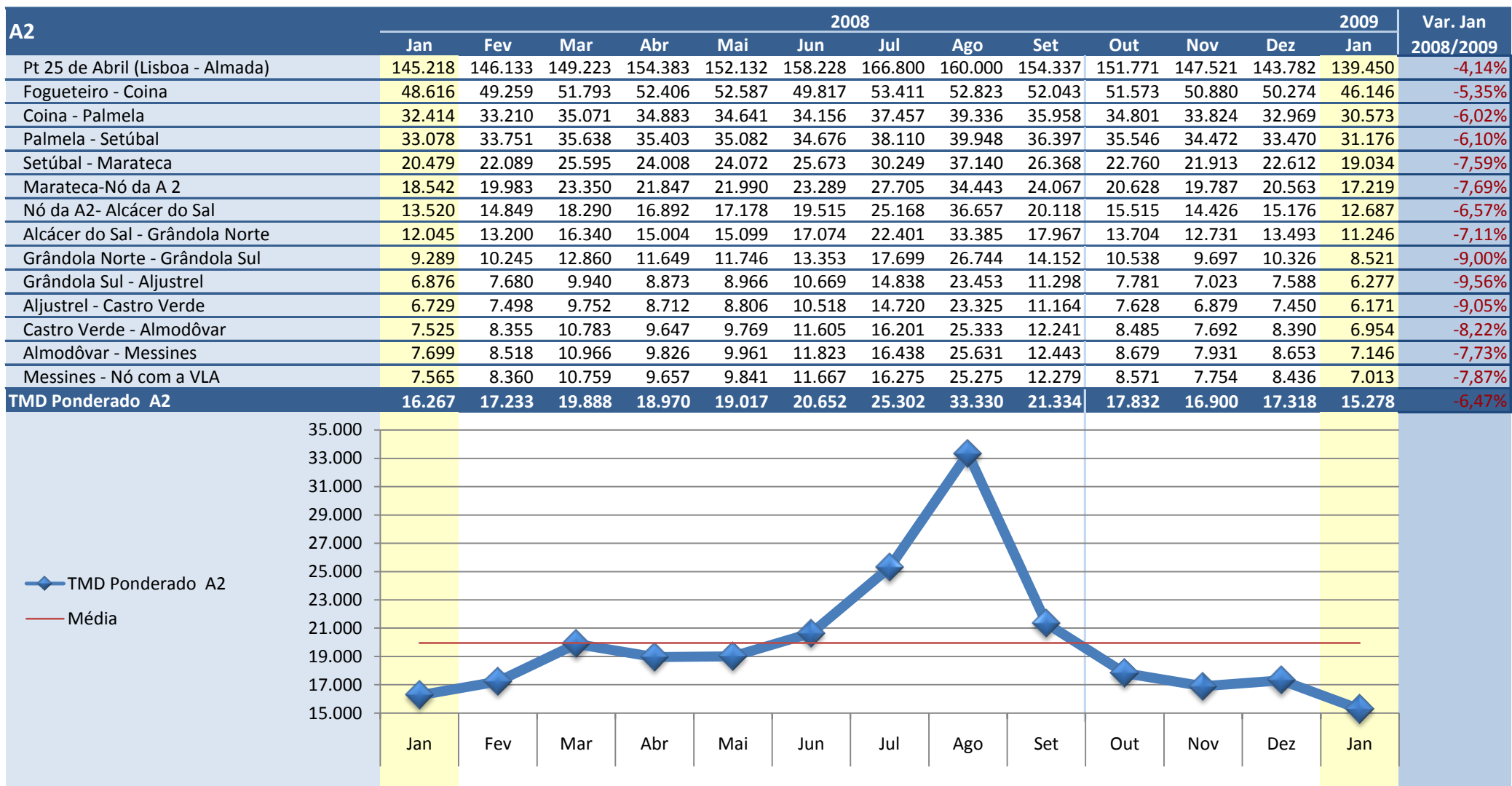


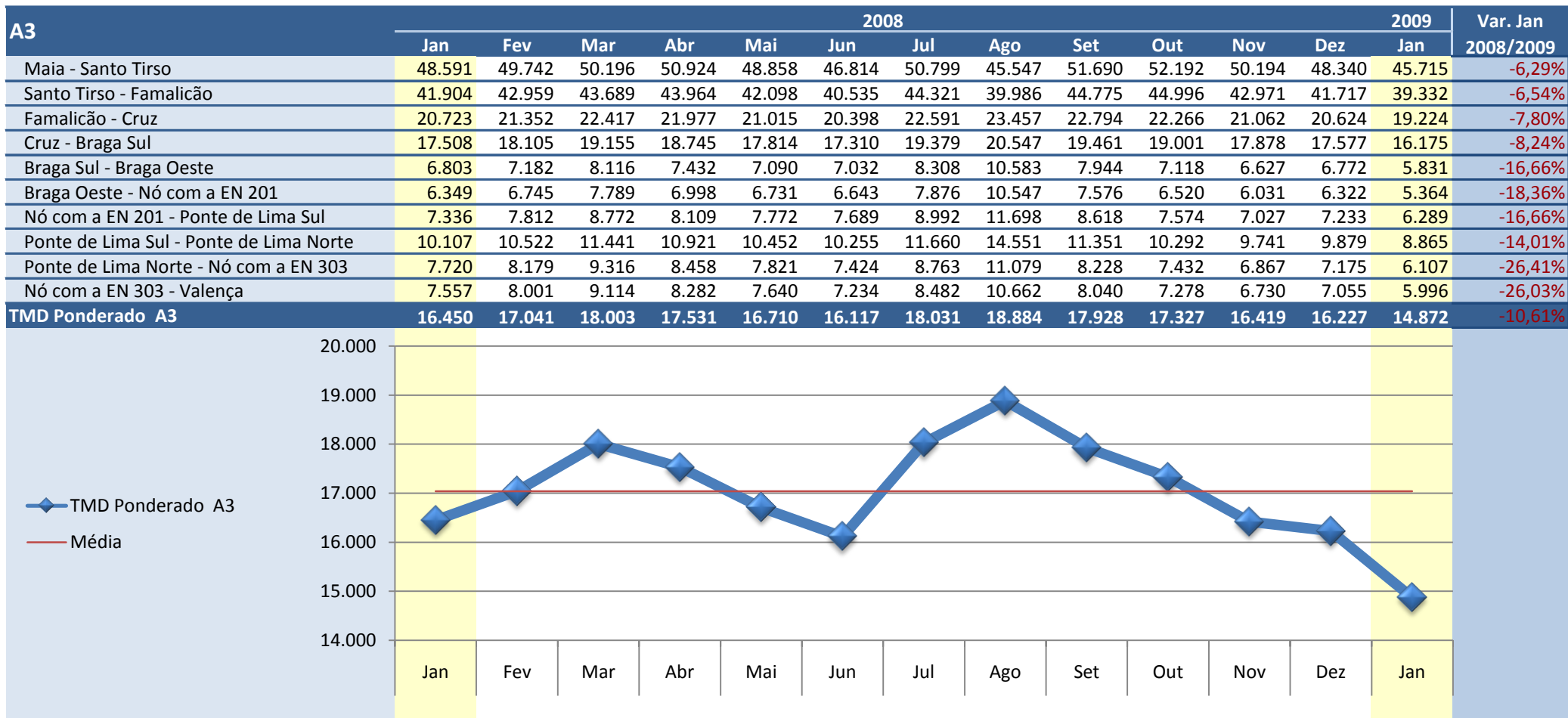
# **Relatório de Tráfego Janeiro de 2009**

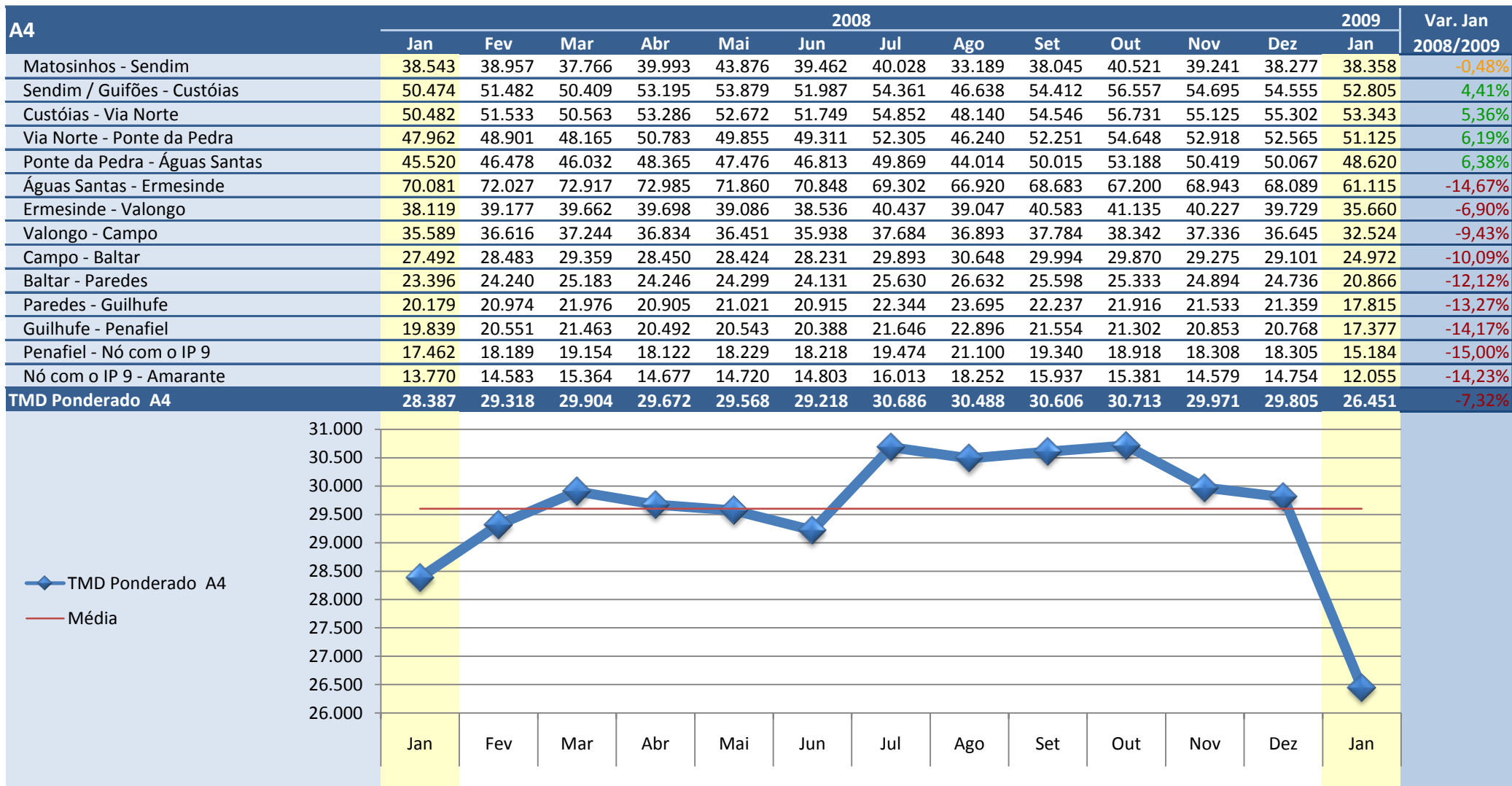
# **Tráfego Médio Diário Mensal na Rede Nacional de Auto-Estradas**

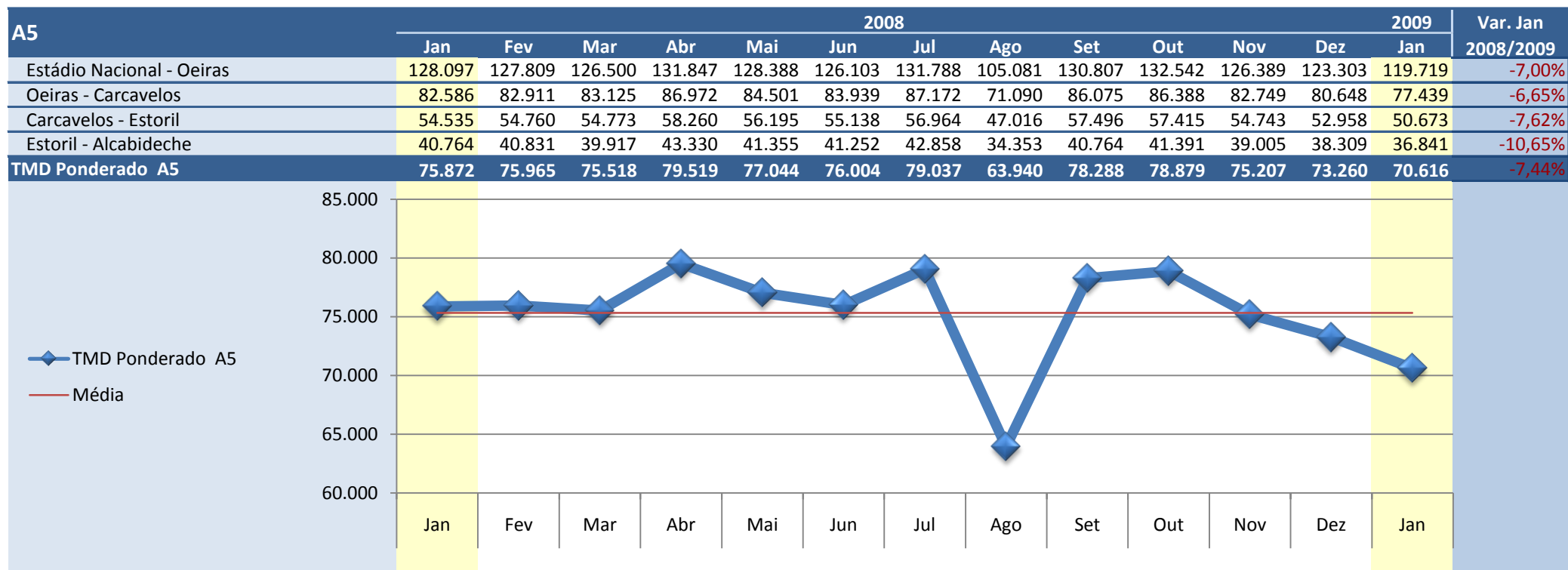
| A1   | 2008          |               |               |               |               |               |               |               |               |               |               |               | 2009          | Var. Jan<br>2008/2009 |
|--|---------------|---------------|---------------|---------------|---------------|---------------|---------------|---------------|---------------|---------------|---------------|---------------|---------------|-----------------------|
|  | Jan           | Fev           | Mar           | Abr           | Mai           | Jun           | Jul           | Ago           | Set           | Out           | Nov           | Dez           | Jan           |                       |
| Alverca - Vila Franca de Xira II               | 65.027        | 67.698        | 70.681        | 69.233        | 69.670        | 66.719        | 68.742        | 72.125        | 69.800        | 72.277        | 70.358        | 68.368        | 60.641        | -7,23%                |
| Vila Franca de Xira II - Vila Franca de Xira I | 69.199        | 71.937        | 74.671        | 73.463        | 73.622        | 70.768        | 72.964        | 75.657        | 73.380        | 74.894        | 72.419        | 70.270        | 62.429        | -10,85%               |
| Vila Franca de Xira I-Nó A1/A10                | 54.619        | 57.047        | 60.289        | 58.380        | 59.072        | 56.424        | 58.664        | 62.760        | 59.342        | 60.161        | 58.555        | 57.183        | 49.166        | -11,09%               |
| Nó A1/A10 -Carregado                           | 63.235        | 65.274        | 69.135        | 67.109        | 67.091        | 64.612        | 68.062        | 70.448        | 69.891        | 68.536        | 66.676        | 66.194        | 58.259        | -8,54%                |
| Carregado - Aveiras de Cima                    | 43.840        | 46.065        | 50.330        | 47.738        | 48.165        | 46.264        | 49.011        | 54.438        | 50.168        | 48.159        | 47.226        | 47.604        | 40.449        | -8,38%                |
| Aveiras de Cima - Cartaxo                      | 33.416        | 35.361        | 39.256        | 36.797        | 37.383        | 35.690        | 37.761        | 43.814        | 38.855        | 36.985        | 36.567        | 37.106        | 30.631        | -9,09%                |
| Cartaxo - Santarém                             | 33.952        | 35.928        | 39.682        | 37.555        | 38.053        | 36.375        | 38.415        | 44.347        | 39.308        | 37.447        | 36.981        | 37.492        | 31.052        | -9,34%                |
| Santarém - Nó com a A 15                       | 36.114        | 38.357        | 42.965        | 40.033        | 40.881        | 39.968        | 43.516        | 54.042        | 43.412        | 40.091        | 39.360        | 39.870        | 33.057        | -9,25%                |
| Nó com a A 15 - Torres Novas                   | 33.674        | 35.922        | 40.645        | 37.659        | 38.552        | 37.385        | 40.826        | 51.756        | 41.074        | 37.617        | 36.987        | 37.697        | 30.888        | -9,02%                |
| Torres Novas - Fátima                          | 23.653        | 25.025        | 28.452        | 26.746        | 27.601        | 25.954        | 28.777        | 37.237        | 29.091        | 26.471        | 25.241        | 25.219        | 21.313        | -10,98%               |
| Fátima - Leiria                                | 23.726        | 25.034        | 28.470        | 26.944        | 28.055        | 26.290        | 29.346        | 40.422        | 29.807        | 26.932        | 25.032        | 25.452        | 21.337        | -11,20%               |
| Leiria - Pombal                                | 24.080        | 25.735        | 29.118        | 27.390        | 28.129        | 25.719        | 28.571        | 39.592        | 29.141        | 26.183        | 24.239        | 24.729        | 20.384        | -18,13%               |
| Pombal - Condeixa                              | 26.122        | 27.916        | 31.381        | 29.624        | 29.690        | 26.352        | 29.137        | 39.910        | 29.724        | 26.866        | 24.842        | 25.222        | 20.882        | -25,10%               |
| Condeixa - Coimbra Sul                         | 30.341        | 32.069        | 35.173        | 33.526        | 33.097        | 29.529        | 32.541        | 42.801        | 32.718        | 30.097        | 27.685        | 27.436        | 23.119        | -31,24%               |
| Coimbra Sul - Coimbra Norte                    | 26.240        | 28.099        | 31.194        | 29.732        | 29.458        | 26.281        | 29.301        | 39.908        | 29.405        | 26.622        | 24.386        | 24.338        | 20.313        | -29,18%               |
| Coimbra Norte - Mealhada                       | 26.788        | 28.436        | 30.652        | 30.234        | 29.751        | 26.213        | 28.599        | 35.853        | 29.243        | 27.082        | 25.013        | 24.192        | 21.204        | -26,33%               |
| Mealhada - Aveiro Sul                          | 25.983        | 27.591        | 29.726        | 29.372        | 28.846        | 25.426        | 27.735        | 34.607        | 28.287        | 26.218        | 24.271        | 23.534        | 20.619        | -26,02%               |
| Aveiro Sul - Albergaria                        | 22.473        | 23.943        | 26.098        | 25.562        | 25.481        | 22.698        | 24.821        | 31.762        | 25.263        | 23.205        | 21.416        | 20.908        | 18.194        | -23,52%               |
| Albergaria - Estarreja                         | 44.307        | 46.851        | 48.802        | 49.205        | 48.761        | 46.500        | 51.102        | 57.119        | 51.740        | 49.839        | 46.979        | 45.531        | 41.536        | -6,67%                |
| Estarreja - Feira                              | 22.493        | 23.844        | 25.623        | 25.170        | 24.971        | 23.439        | 26.726        | 34.128        | 27.072        | 25.452        | 23.736        | 23.598        | 20.275        | -10,94%               |
| Feira - Nó com o IC 24                         | 28.499        | 29.726        | 31.316        | 31.220        | 30.631        | 28.880        | 32.334        | 38.619        | 32.859        | 31.680        | 30.129        | 29.829        | 26.189        | -8,82%                |
| Nó com o IC 24 - Grijó                         | 31.322        | 32.440        | 34.027        | 34.052        | 33.328        | 31.602        | 35.016        | 40.517        | 35.598        | 34.732        | 33.093        | 32.873        | 29.086        | -7,69%                |
| <b>TMD Ponderado A1</b>                        | <b>30.756</b> | <b>32.533</b> | <b>35.629</b> | <b>34.210</b> | <b>34.425</b> | <b>32.087</b> | <b>34.935</b> | <b>43.132</b> | <b>35.485</b> | <b>33.326</b> | <b>31.705</b> | <b>31.619</b> | <b>26.944</b> | <b>-14,14%</b>        |





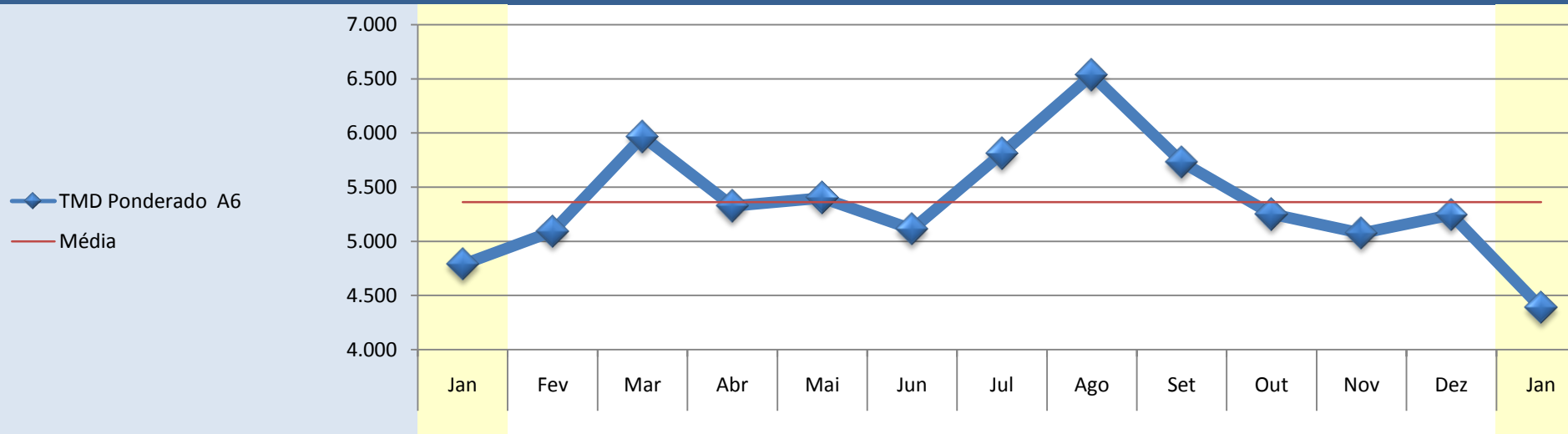


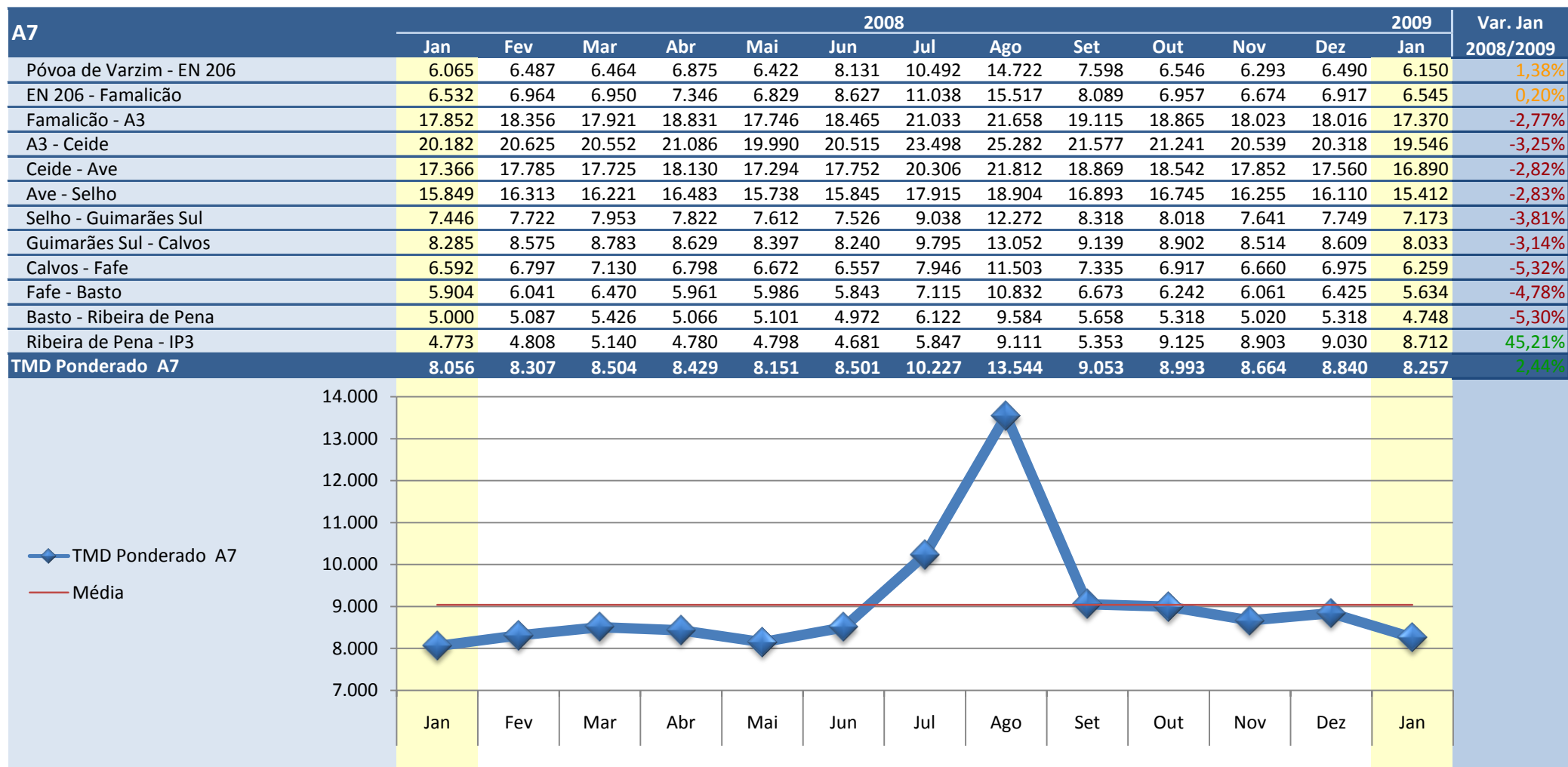




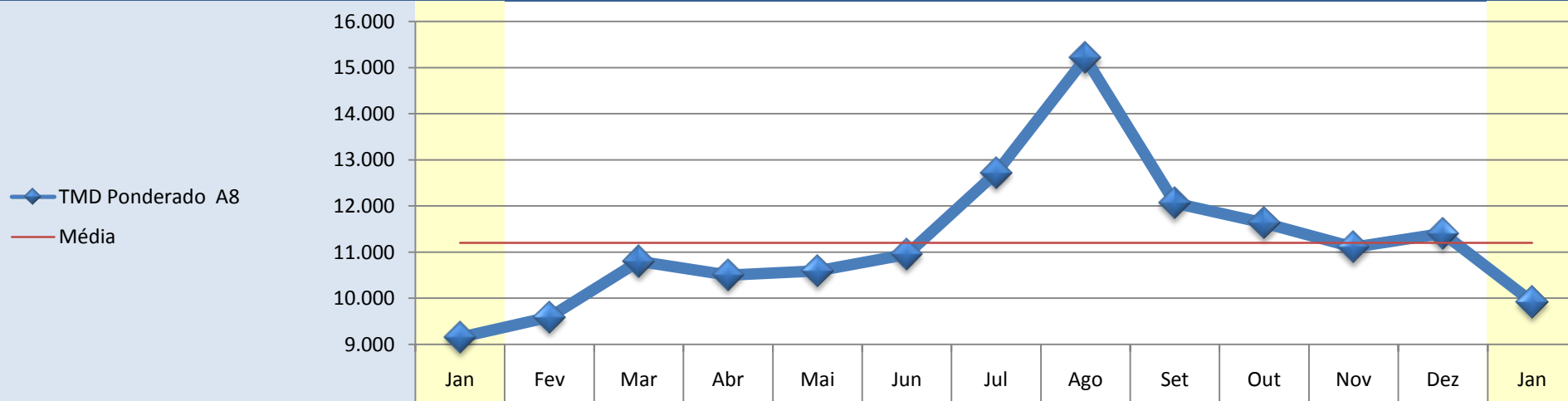


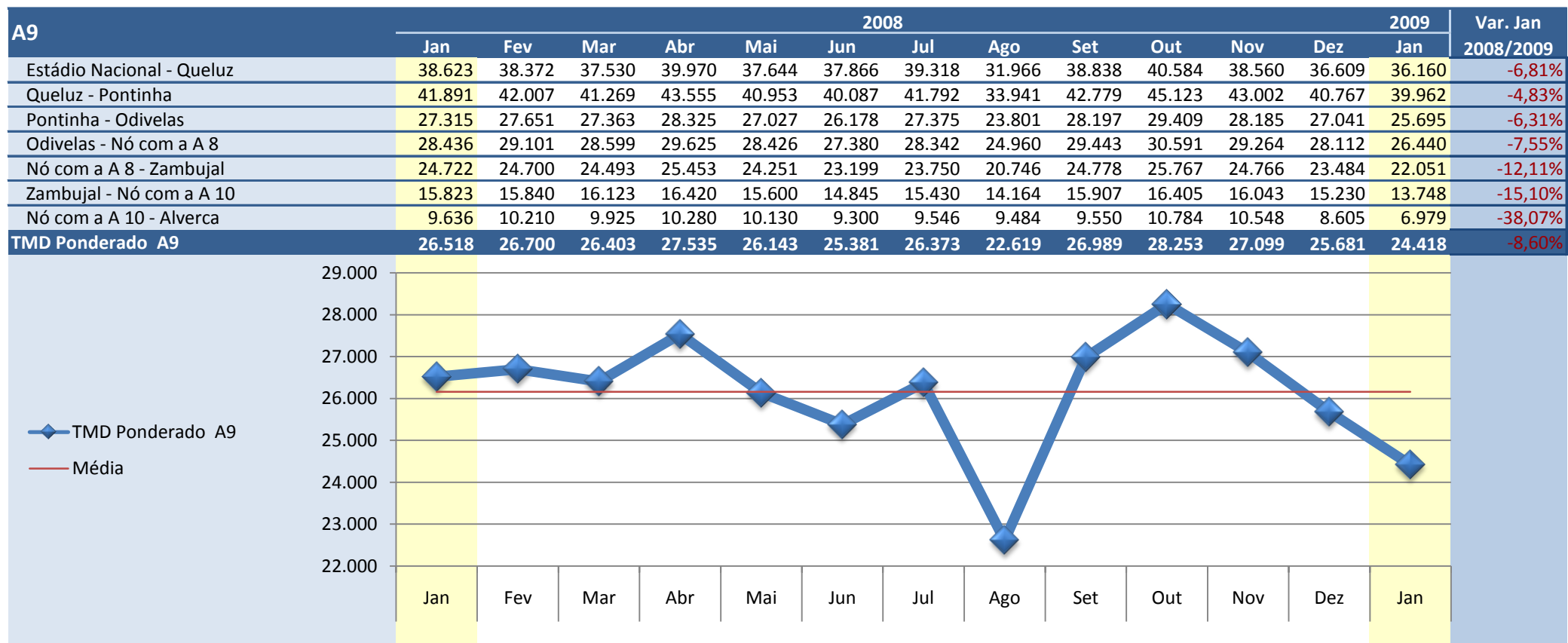
| A6                                 | 2008         |              |              |              |              |              |              |              |              |              |              |              | 2009         | Var. Jan<br>2008/2009 |
|------------------------------------|--------------|--------------|--------------|--------------|--------------|--------------|--------------|--------------|--------------|--------------|--------------|--------------|--------------|-----------------------|
|                                    | Jan          | Fev          | Mar          | Abr          | Mai          | Jun          | Jul          | Ago          | Set          | Out          | Nov          | Dez          | Jan          |                       |
| Nó com a A 2 e A 13 - Vendas Novas | 8.143        | 8.620        | 9.787        | 8.981        | 9.070        | 8.659        | 9.427        | 10.126       | 9.510        | 8.926        | 8.723        | 8.894        | 7.474        | -8,96%                |
| Vendas Novas - Montemor Oeste      | 7.589        | 8.020        | 9.127        | 8.343        | 8.418        | 8.003        | 8.736        | 9.444        | 8.866        | 8.316        | 8.138        | 8.324        | 6.947        | -9,23%                |
| Montemor Oeste - Montemor Este     | 6.937        | 7.362        | 8.419        | 7.671        | 7.760        | 7.361        | 8.021        | 8.700        | 8.149        | 7.673        | 7.485        | 7.600        | 6.375        | -8,80%                |
| Montemor Este - Évora Poente       | 6.082        | 6.428        | 7.415        | 6.757        | 6.838        | 6.460        | 7.106        | 7.788        | 7.196        | 6.763        | 6.550        | 6.642        | 5.595        | -8,70%                |
| Évora Poente - Évora Nascente      | 2.738        | 2.970        | 3.667        | 3.114        | 3.192        | 3.003        | 3.583        | 4.249        | 3.423        | 3.024        | 2.925        | 3.076        | 2.492        | -9,88%                |
| Évora Nascente - Extremoz          | 3.412        | 3.662        | 4.439        | 3.849        | 3.914        | 3.660        | 4.399        | 5.200        | 4.212        | 3.744        | 3.599        | 3.778        | 3.144        | -8,54%                |
| Extremoz - Borba                   | 2.545        | 2.736        | 3.437        | 2.882        | 2.951        | 2.784        | 3.475        | 4.229        | 3.215        | 2.770        | 2.596        | 2.794        | 2.337        | -8,90%                |
| Borba - Elvas                      | 2.572        | 2.755        | 3.418        | 2.890        | 2.963        | 2.790        | 3.494        | 4.209        | 3.208        | 2.759        | 2.537        | 2.744        | 2.316        | -11,08%               |
| <b>TMD Ponderado A6</b>            | <b>4.785</b> | <b>5.091</b> | <b>5.967</b> | <b>5.324</b> | <b>5.400</b> | <b>5.111</b> | <b>5.811</b> | <b>6.535</b> | <b>5.729</b> | <b>5.250</b> | <b>5.074</b> | <b>5.244</b> | <b>4.384</b> | <b>-9,14%</b>         |

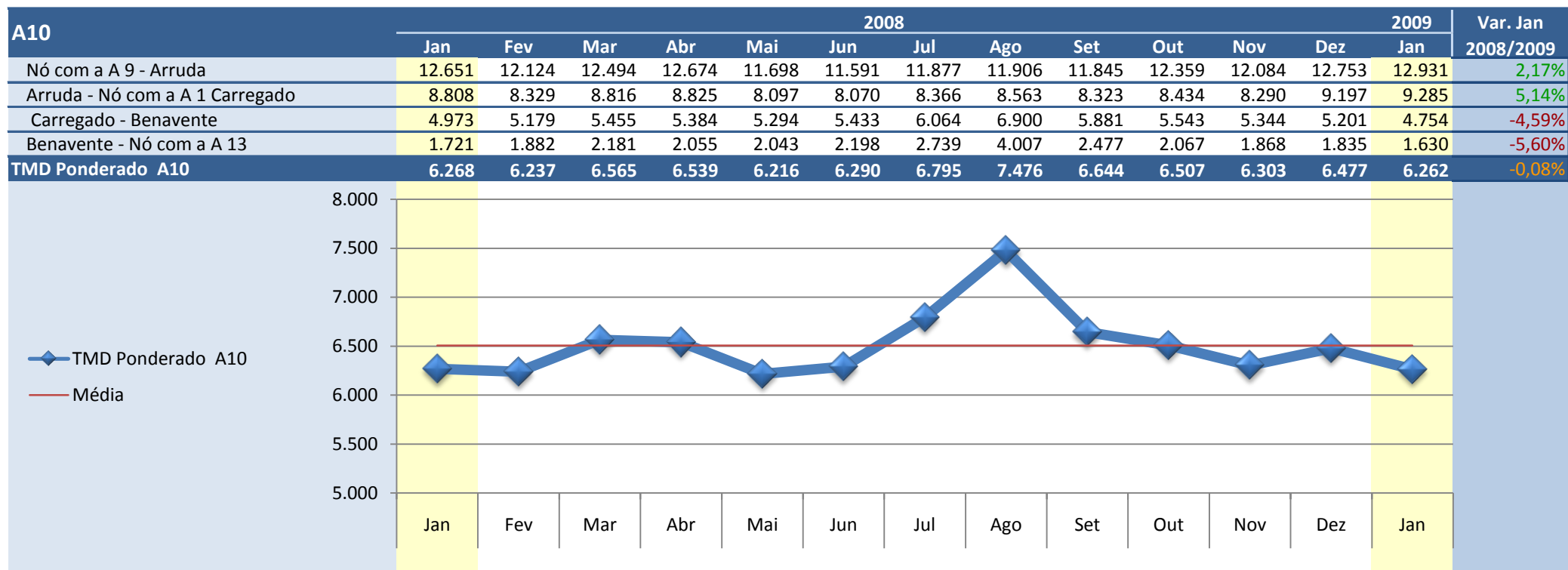


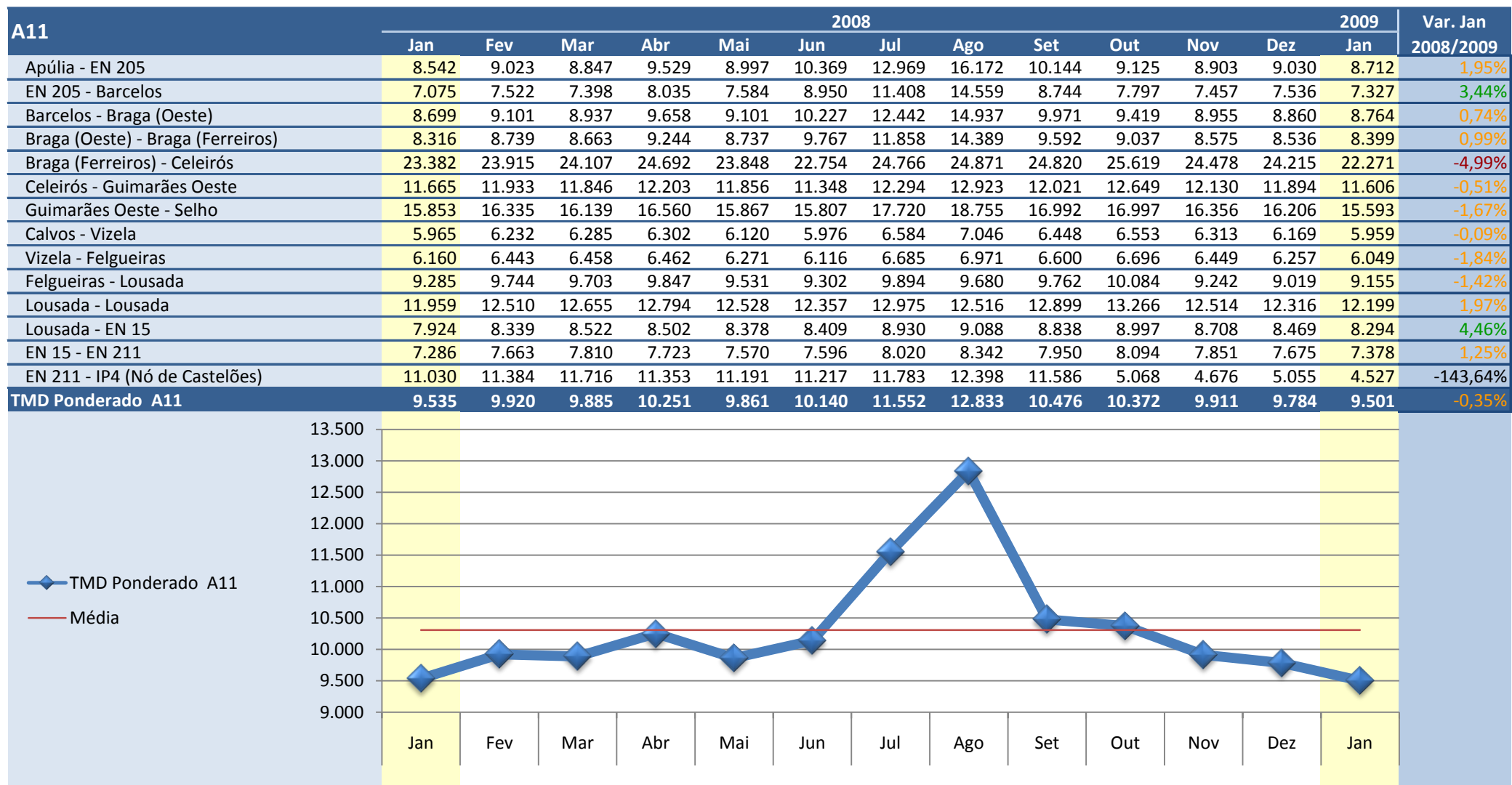


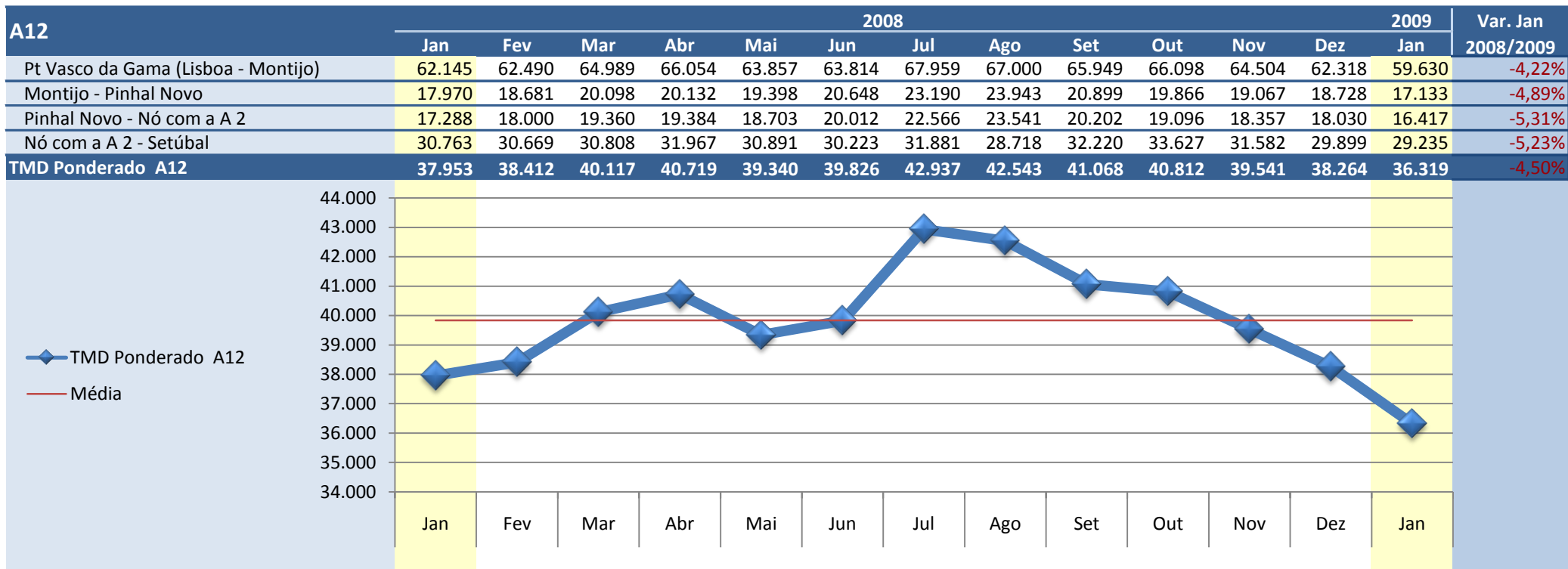
| A8                                 | 2008         |              |               |               |               |               |               |               |               |               |               |               | 2009         | Var. Jan<br>2008/2009 |
|------------------------------------|--------------|--------------|---------------|---------------|---------------|---------------|---------------|---------------|---------------|---------------|---------------|---------------|--------------|-----------------------|
|                                    | Jan          | Fev          | Mar           | Abr           | Mai           | Jun           | Jul           | Ago           | Set           | Out           | Nov           | Dez           | Jan          |                       |
| Loures - Crel                      | 44.331       | 45.321       | 45.384        | 45.781        | 45.780        | 45.160        | 47.951        | 44.569        | 47.042        | 46.977        | 45.956        | 45.634        | 42.290       | -4,83%                |
| CREL - Lousa                       | 52.843       | 54.424       | 54.455        | 54.940        | 54.939        | 54.674        | 58.184        | 54.593        | 56.973        | 56.776        | 55.062        | 54.877        | 51.273       | -3,06%                |
| Lousa - Malveira                   | 48.306       | 49.813       | 49.831        | 50.102        | 50.371        | 50.317        | 53.659        | 50.983        | 52.306        | 51.886        | 50.255        | 50.125        | 46.824       | -3,17%                |
| Malveira - Enxara                  | 26.471       | 27.938       | 28.155        | 27.909        | 28.001        | 28.388        | 31.191        | 31.073        | 29.560        | 28.870        | 28.070        | 28.478        | 25.744       | -2,82%                |
| Enxara - Torres Vedras Sul         | 25.012       | 26.496       | 26.619        | 26.383        | 26.512        | 27.002        | 29.830        | 29.845        | 28.073        | 27.463        | 26.641        | 27.076        | 24.433       | -2,37%                |
| T. Vedras Sul - T. Vedras Norte    | 19.728       | 21.084       | 21.415        | 20.984        | 21.271        | 22.005        | 24.631        | 25.494        | 23.024        | 22.193        | 21.482        | 21.963        | 19.536       | -0,98%                |
| Torres Vedras Norte - Ramalhal     | 21.015       | 22.211       | 22.698        | 22.286        | 22.527        | 23.323        | 26.089        | 27.339        | 24.407        | 23.533        | 22.822        | 23.236        | 20.737       | -1,34%                |
| Ramalhal - Campelos                | 15.321       | 16.364       | 16.836        | 16.353        | 16.633        | 17.167        | 19.572        | 20.939        | 18.337        | 17.681        | 17.168        | 17.611        | 15.384       | 0,41%                 |
| Campelos - Bombarral               | 17.822       | 18.982       | 16.327        | 15.825        | 16.140        | 16.653        | 19.089        | 20.499        | 17.864        | 17.152        | 16.654        | 17.089        | 14.877       | -19,79%               |
| Tornada - Alfeizerão               | 10.563       | 11.284       | 11.771        | 11.354        | 11.550        | 12.083        | 14.168        | 16.948        | 13.239        | 12.611        | 12.058        | 12.486        | 10.732       | 1,57%                 |
| Alfeizerão - Valado dos Frades     | 10.586       | 11.278       | 11.717        | 11.326        | 11.507        | 12.007        | 13.968        | 16.447        | 13.167        | 12.630        | 12.111        | 12.462        | 10.783       | 1,83%                 |
| Valado dos Frades - Pataias        | 10.660       | 11.336       | 11.721        | 11.419        | 11.566        | 12.079        | 14.013        | 16.896        | 13.302        | 12.805        | 12.235        | 12.595        | 10.923       | 2,41%                 |
| Pataias - Marinha Grande Sul       | 10.350       | 11.015       | 11.389        | 11.106        | 11.230        | 11.703        | 13.627        | 16.513        | 12.976        | 12.534        | 11.958        | 12.352        | 10.675       | 3,04%                 |
| Marinha Grande Sul - Nó c/ A 17Sul | 4.878        | 3.506        | 11.224        | 10.985        | 11.112        | 11.568        | 13.443        | 16.246        | 12.887        | 12.536        | 11.974        | 12.247        | 10.645       | 54,18%                |
| Nó c/ A 17 Sul - Nó c/ A 17 Norte  | 7.098        | 7.399        | 7.468         | 7.342         | 6.998         | 6.638         | 7.533         | 8.607         | 7.103         | 6.895         | 6.508         | 6.483         | 5.935        | -19,60%               |
| Nó c/ A 17 Norte - M. Grande Este  | 573          | 596          | 8.081         | 7.962         | 7.724         | 7.489         | 8.544         | 9.869         | 8.104         | 7.889         | 7.445         | 7.428         | 6.798        | 91,57%                |
| Marinha Grande Este - Leiria       | 6.173        | 6.446        | 6.571         | 6.408         | 6.203         | 5.933         | 6.860         | 8.186         | 6.483         | 6.279         | 5.912         | 5.939         | 5.359        | -15,18%               |
| <b>TMD Ponderado A8</b>            | <b>9.153</b> | <b>9.589</b> | <b>10.799</b> | <b>10.505</b> | <b>10.592</b> | <b>10.954</b> | <b>12.723</b> | <b>15.205</b> | <b>12.064</b> | <b>11.629</b> | <b>11.106</b> | <b>11.405</b> | <b>9.919</b> | <b>7,72%</b>          |

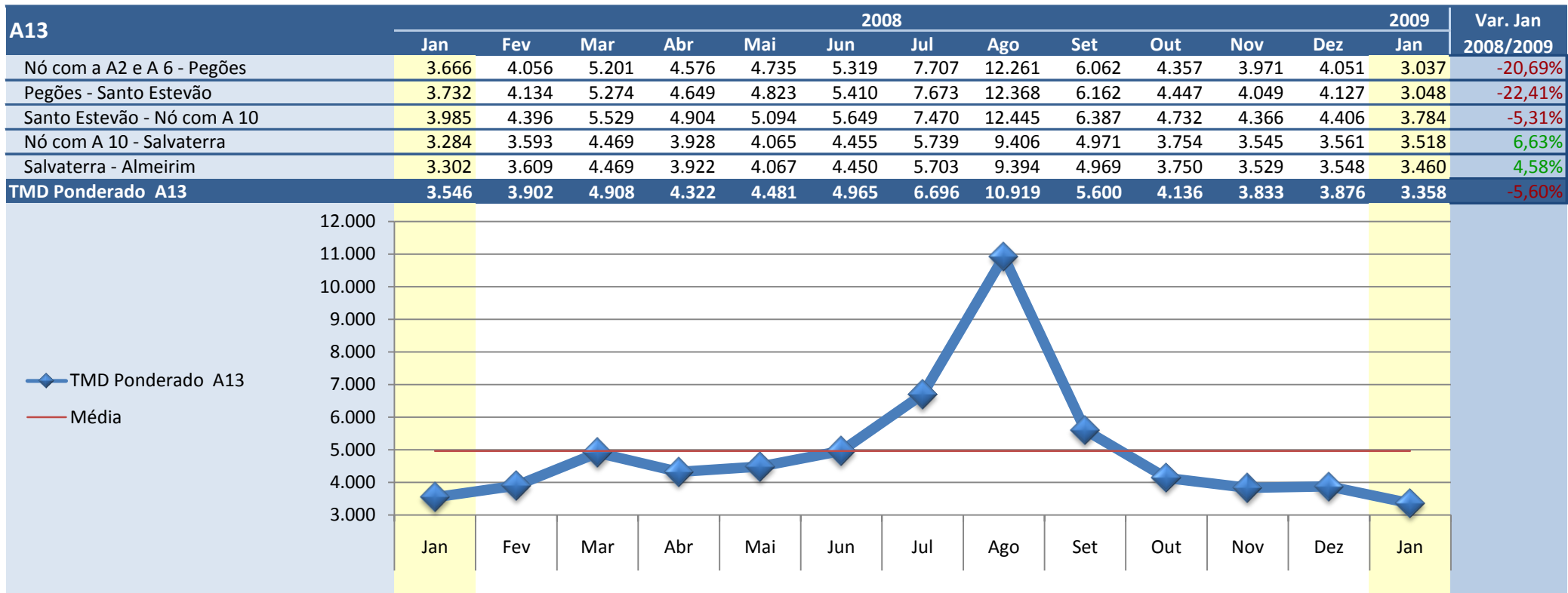




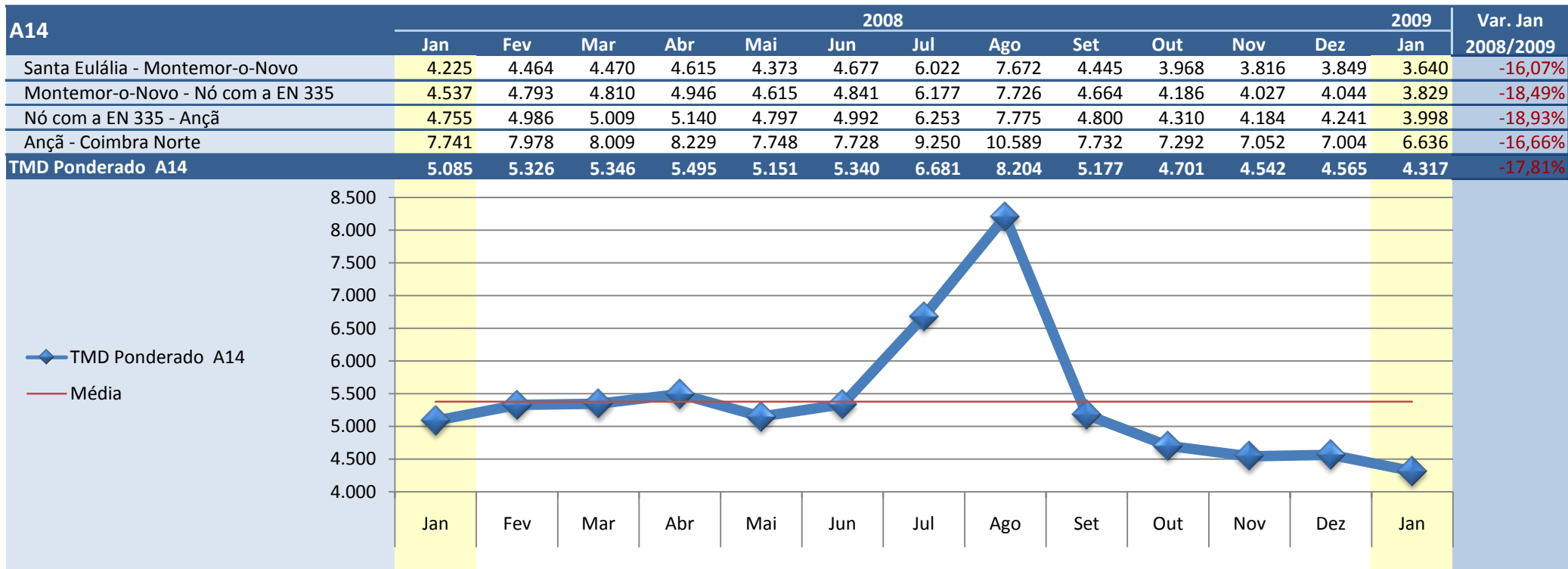


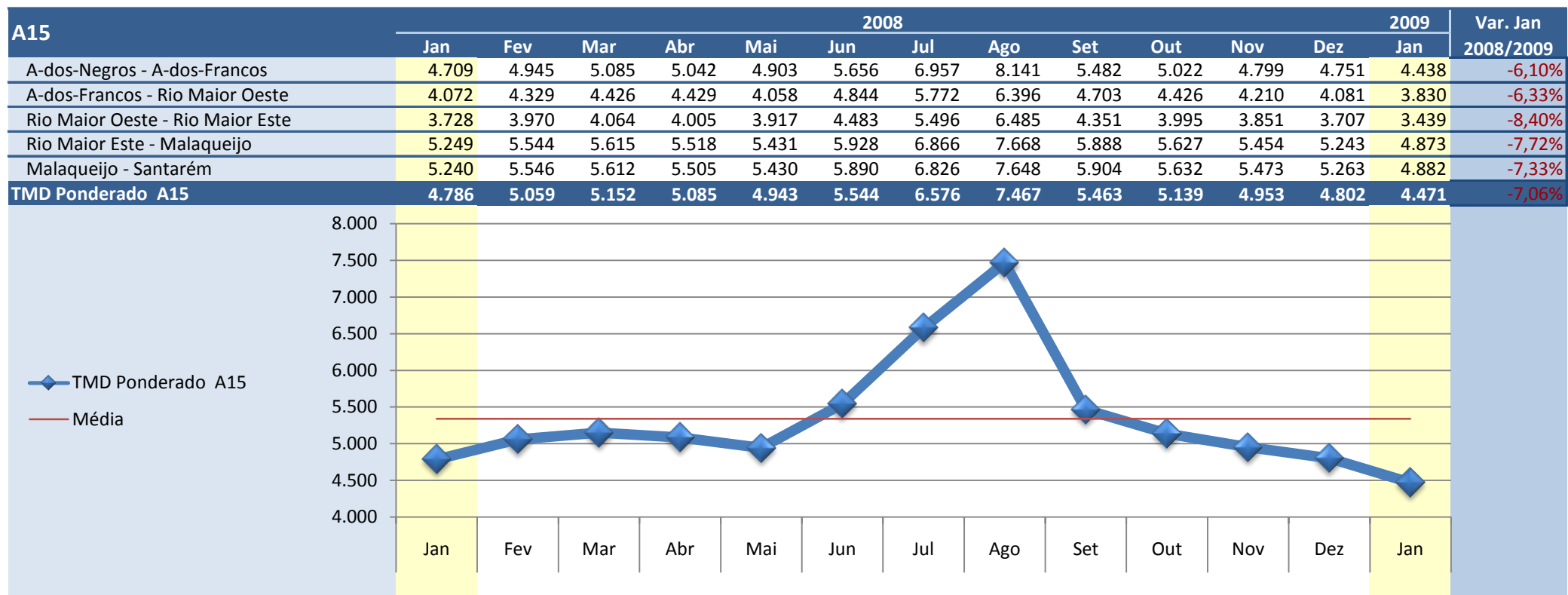




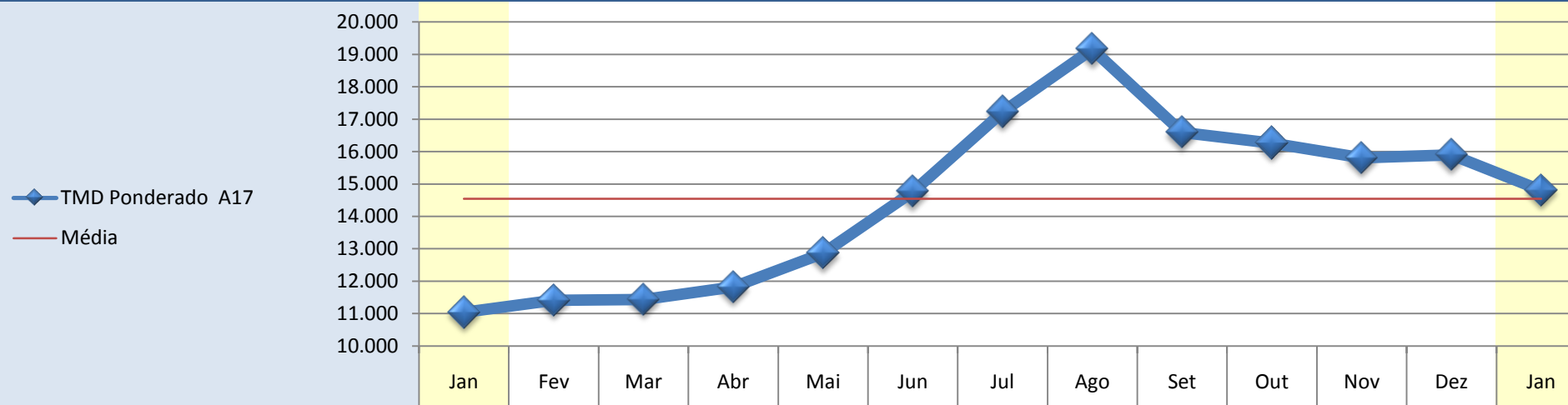


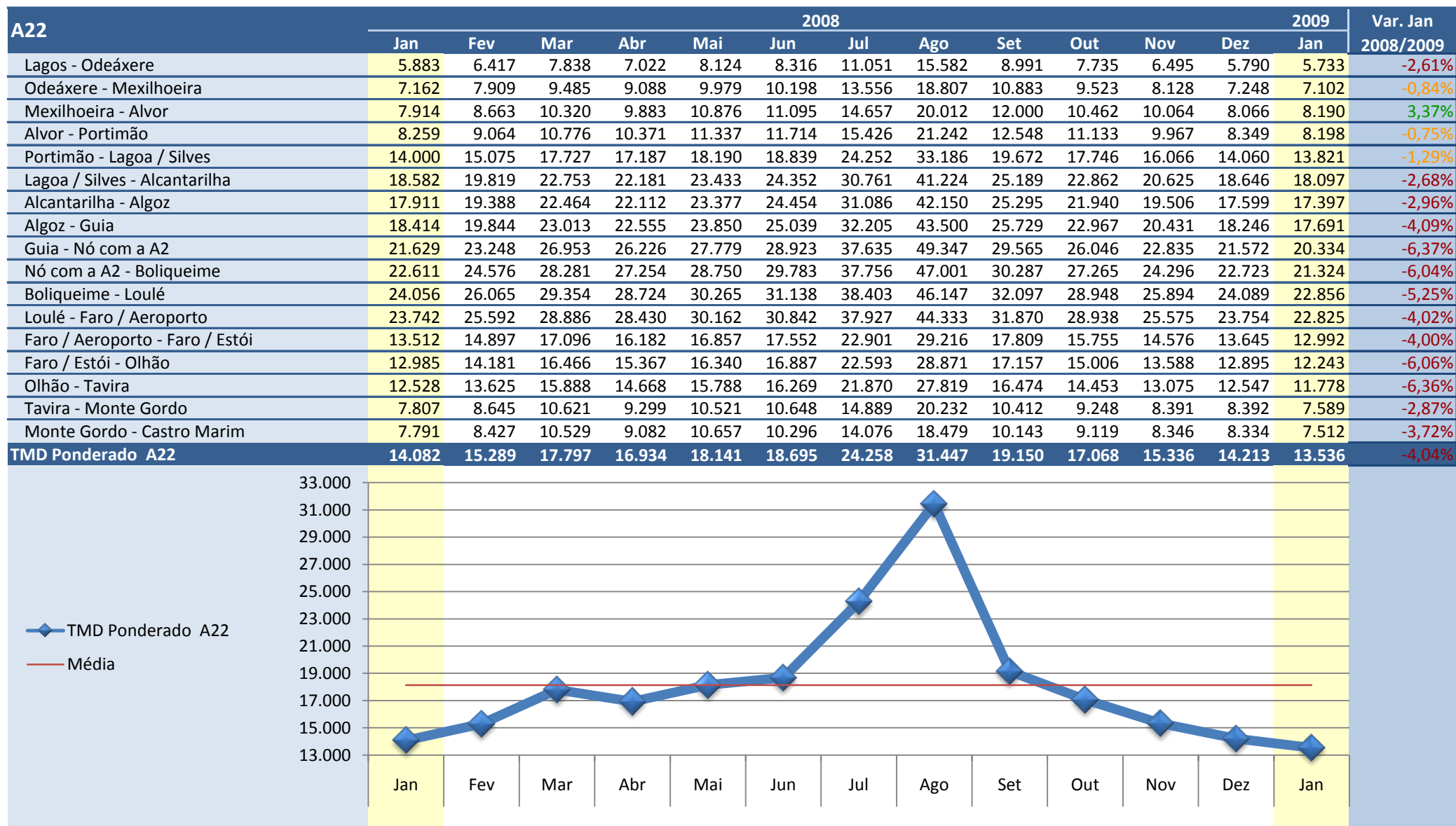




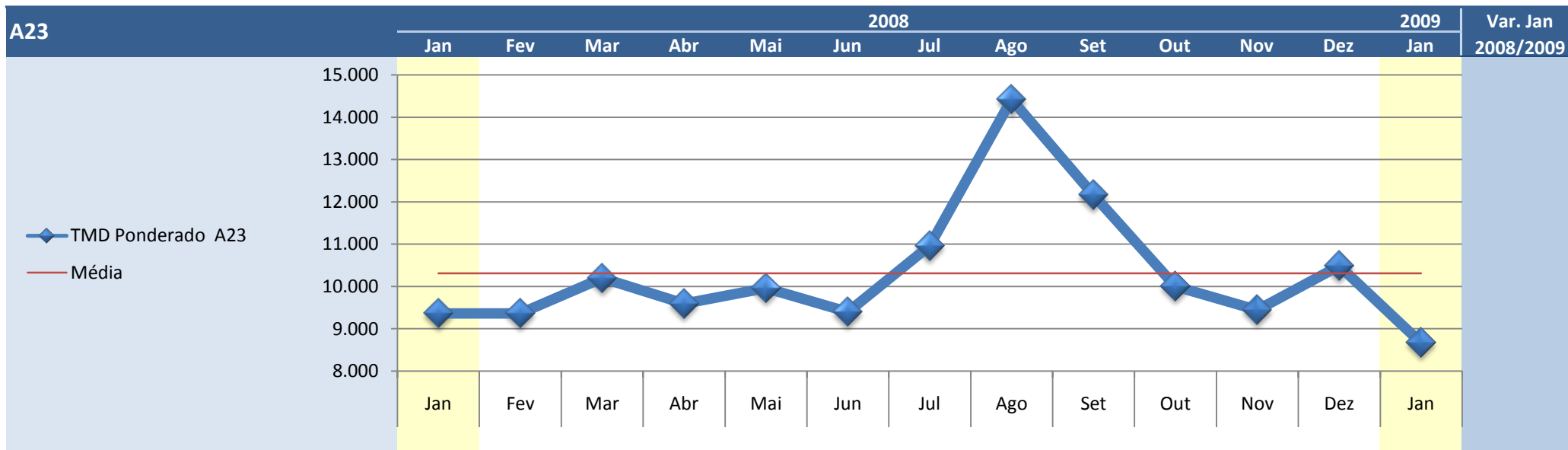


| A17                                    | 2008          |               |               |               |               |               |               |               |               |               |               |               | 2009          | Var. Jan<br>2008/2009 |
|--|---------------|---------------|---------------|---------------|---------------|---------------|---------------|---------------|---------------|---------------|---------------|---------------|---------------|-----------------------|
|  | Jan           | Fev           | Mar           | Abr           | Mai           | Jun           | Jul           | Ago           | Set           | Out           | Nov           | Dez           | Jan           |                       |
| Mira - Ponte de Vagos                  | 6.523         | 6.873         | 6.959         | 7.185         | 8.611         | 10.728        | 12.800        | 15.170        | 12.337        | 11.903        | 11.495        | 11.593        | 10.680        | 38,92%                |
| Ponte de Vagos - Vagos                 | 8.077         | 8.431         | 8.487         | 8.793         | 10.141        | 12.225        | 14.540        | 16.770        | 13.992        | 13.641        | 13.252        | 13.383        | 12.372        | 34,72%                |
| Vagos - Ílhavo                         | 10.925        | 11.338        | 11.287        | 11.687        | 12.773        | 14.696        | 17.148        | 19.149        | 16.562        | 16.307        | 15.876        | 15.982        | 14.921        | 26,78%                |
| Ílhavo - Aveiro Sul                    | 14.710        | 15.199        | 15.083        | 15.483        | 16.313        | 18.168        | 20.851        | 22.333        | 20.229        | 20.107        | 19.598        | 19.629        | 18.470        | 20,36%                |
| Aveiro Sul - S.Bernardo                | 15.703        | 16.037        | 16.061        | 16.608        | 17.161        | 18.769        | 21.576        | 23.016        | 20.736        | 20.420        | 19.869        | 19.947        | 18.628        | 15,70%                |
| S.Bernardo - Aveiro Nascente / Estádio | 16.553        | 16.925        | 16.954        | 17.557        | 18.024        | 19.674        | 22.536        | 23.956        | 21.632        | 21.311        | 20.742        | 20.814        | 19.488        | 15,06%                |
| <b>TMD Ponderado A17</b>               | <b>11.043</b> | <b>11.412</b> | <b>11.436</b> | <b>11.825</b> | <b>12.861</b> | <b>14.768</b> | <b>17.229</b> | <b>19.161</b> | <b>16.595</b> | <b>16.266</b> | <b>15.807</b> | <b>15.903</b> | <b>14.801</b> | <b>25,39%</b>         |

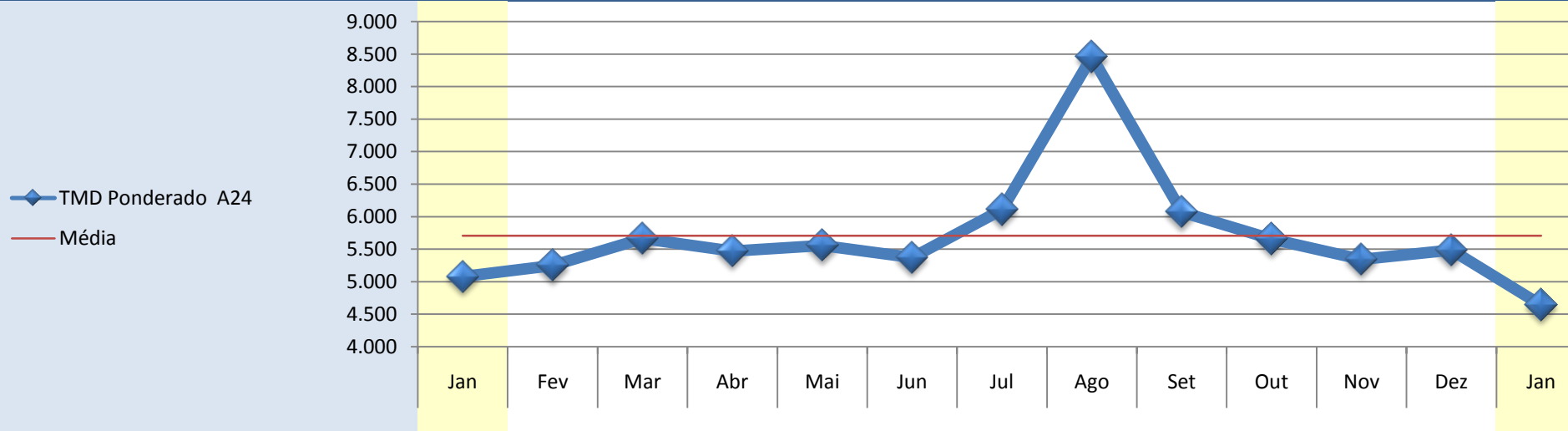




| A23                             | 2008         |              |               |              |              |              |               |               |               |               |              |               | 2009         | Var. Jan<br>2008/2009 |
|---------------------------------|--------------|--------------|---------------|--------------|--------------|--------------|---------------|---------------|---------------|---------------|--------------|---------------|--------------|-----------------------|
|                                 | Jan          | Fev          | Mar           | Abr          | Mai          | Jun          | Jul           | Ago           | Set           | Out           | Nov          | Dez           | Jan          |                       |
| Abrantes O - Abrantes E         | 12.397       | 12.578       | 13.752        | 12.830       | 13.401       | 12.767       | 16.000        | 18.422        | 15.976        | 13.069        | 12.841       | 13.938        | 11.487       | -7,92%                |
| Abrantes E - Mouriscas          | 12.013       | 12.132       | 13.230        | 12.572       | 12.927       | 12.314       | 14.052        | 17.628        | 15.254        | 13.033        | 12.316       | 13.547        | 11.188       | -7,37%                |
| Mouriscas - Mação               | 9.132        | 9.301        | 10.265        | 10.855       | 9.885        | 9.373        | 12.210        | 14.648        | 12.323        | 11.469        | 9.830        | 10.693        | 8.470        | -7,82%                |
| Mação - Gavião                  | 8.124        | 8.326        | 9.230         | 8.879        | 8.849        | 8.420        | 10.230        | 13.674        | 11.316        | 9.835         | 8.810        | 9.685         | 7.542        | -7,71%                |
| Gavião - Envendos               | 8.009        | 8.221        | 9.118         | 8.313        | 8.740        | 8.288        | 9.650         | 13.522        | 11.174        | 9.184         | 8.615        | 9.552         | 7.424        | -7,88%                |
| Envendos - Gardete              | 7.855        | 8.057        | 8.925         | 8.164        | 8.570        | 8.120        | 9.469         | 13.264        | 10.963        | 9.110         | 8.502        | 9.405         | 7.321        | -7,29%                |
| Gardete - Riscada               | 8.629        | 8.803        | 9.779         | 8.490        | 9.378        | 8.931        | 9.879         | 14.360        | 11.882        | 9.076         | 8.829        | 10.213        | 7.923        | -8,91%                |
| Riscada - Fratel                | 8.554        | 8.724        | 9.693         | 8.862        | 9.304        | 8.855        | 10.253        | 14.270        | 11.795        | 9.102         | 8.750        | 10.120        | 7.834        | -9,19%                |
| Fratel - Perdigão               | 8.608        | 8.776        | 9.747         | 8.848        | 9.357        | 8.914        | 10.230        | 14.280        | 11.813        | 9.087         | 8.783        | 10.157        | 7.877        | -9,28%                |
| Perdigão - Alvaiade             | 10.148       | 10.169       | 11.123        | 9.555        | 10.766       | 10.244       | 10.986        | 15.756        | 13.240        | 9.820         | 10.110       | 11.612        | 9.308        | -9,02%                |
| Alvaiade - Sarnadas / Retaxo    | 10.588       | 10.628       | 11.586        | 10.525       | 11.199       | 10.721       | 11.994        | 16.177        | 13.676        | 10.818        | 10.544       | 12.057        | 9.711        | -9,03%                |
| Sarnadas / Retaxo - C. Branco S | 10.622       | 10.654       | 11.607        | 10.732       | 11.232       | 10.764       | 12.191        | 16.219        | 13.715        | 11.036        | 10.566       | 12.090        | 9.749        | -8,96%                |
| C. Branco S - Hospital          | 8.527        | 8.629        | 9.490         | 9.740        | 9.071        | 8.686        | 11.271        | 14.115        | 11.644        | 10.097        | 8.458        | 9.785         | 7.782        | -9,57%                |
| Hospital - C. Branco N          | 7.697        | 7.778        | 8.637         | 8.276        | 8.190        | 7.811        | 9.751         | 13.223        | 10.786        | 8.474         | 7.629        | 8.980         | 7.015        | -9,72%                |
| C. Branco N - Alcains           | 13.343       | 13.097       | 14.055        | 10.348       | 13.625       | 12.842       | 11.814        | 18.000        | 15.745        | 10.659        | 13.072       | 14.604        | 12.450       | -7,17%                |
| Alcains - Lardosa               | 10.557       | 10.462       | 11.325        | 11.786       | 10.982       | 10.362       | 13.074        | 15.208        | 13.016        | 12.200        | 10.437       | 11.665        | 9.813        | -7,58%                |
| Lardosa - Soalheira             | 10.346       | 10.262       | 11.086        | 10.437       | 10.799       | 10.179       | 11.708        | 14.935        | 12.751        | 10.793        | 10.195       | 11.332        | 9.603        | -7,74%                |
| Soalheira - Castelo Novo        | 10.101       | 10.013       | 10.815        | 10.237       | 10.554       | 9.955        | 11.509        | 14.686        | 12.518        | 10.562        | 9.907        | 11.012        | 9.356        | -7,96%                |
| Castelo Novo - Fundão           | 10.756       | 10.606       | 11.430        | 10.440       | 11.139       | 10.495       | 11.736        | 15.400        | 13.219        | 10.765        | 10.513       | 11.688        | 10.021       | -7,33%                |
| Fundão - Alcaria                | 10.369       | 10.248       | 10.993        | 10.572       | 10.738       | 10.101       | 11.867        | 14.671        | 12.624        | 10.936        | 10.161       | 11.108        | 9.712        | -6,77%                |
| Alcaria - Covilhã S             | 10.044       | 9.929        | 10.656        | 10.206       | 10.290       | 9.669        | 11.422        | 14.415        | 12.258        | 10.536        | 9.747        | 10.806        | 9.275        | -8,30%                |
| Covilhã S - Covilhã N           | 6.261        | 6.212        | 6.836         | 8.237        | 6.827        | 6.435        | 9.478         | 11.182        | 8.987         | 8.512         | 6.295        | 6.906         | 5.720        | -9,47%                |
| Covilhã N - Belmonte S          | 8.705        | 8.580        | 9.272         | 7.821        | 9.309        | 8.597        | 9.063         | 13.404        | 11.266        | 8.117         | 8.718        | 9.428         | 8.105        | -7,40%                |
| Belmonte S - Belmonte N         | 7.345        | 7.263        | 7.865         | 8.284        | 7.950        | 7.292        | 9.421         | 11.627        | 9.702         | 8.629         | 7.346        | 7.889         | 6.782        | -8,31%                |
| Belmonte N - Benespera          | 7.872        | 7.749        | 8.353         | 7.890        | 8.489        | 7.789        | 9.000         | 12.214        | 10.244        | 8.208         | 7.871        | 8.406         | 7.290        | -7,99%                |
| Benespera - Guarda              | 8.268        | 8.135        | 8.762         | 8.349        | 8.890        | 8.197        | 9.479         | 12.770        | 10.737        | 8.691         | 8.258        | 8.851         | 7.707        | -7,28%                |
| Guarda - Pinhel                 | 7.487        | 7.367        | 7.959         | 8.258        | 8.119        | 7.562        | 9.489         | 12.184        | 10.091        | 8.592         | 7.402        | 7.891         | 6.976        | -7,33%                |
| <b>TMD Ponderado A23</b>        | <b>9.366</b> | <b>9.366</b> | <b>10.204</b> | <b>9.596</b> | <b>9.964</b> | <b>9.398</b> | <b>10.965</b> | <b>14.423</b> | <b>12.162</b> | <b>10.004</b> | <b>9.446</b> | <b>10.489</b> | <b>8.669</b> | <b>-8,04%</b>         |

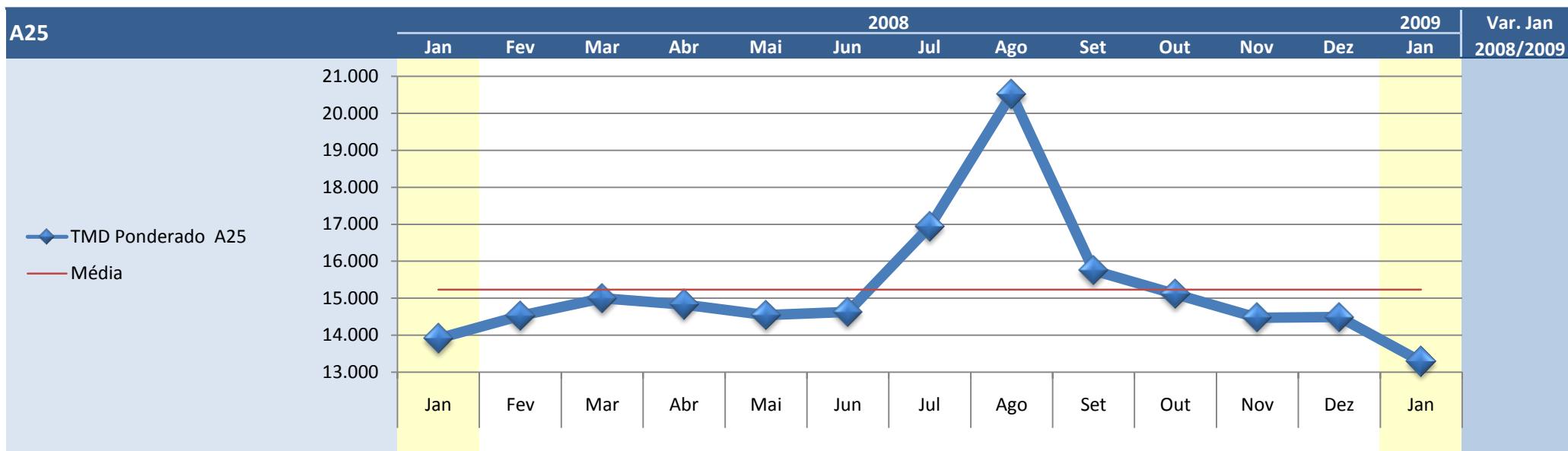


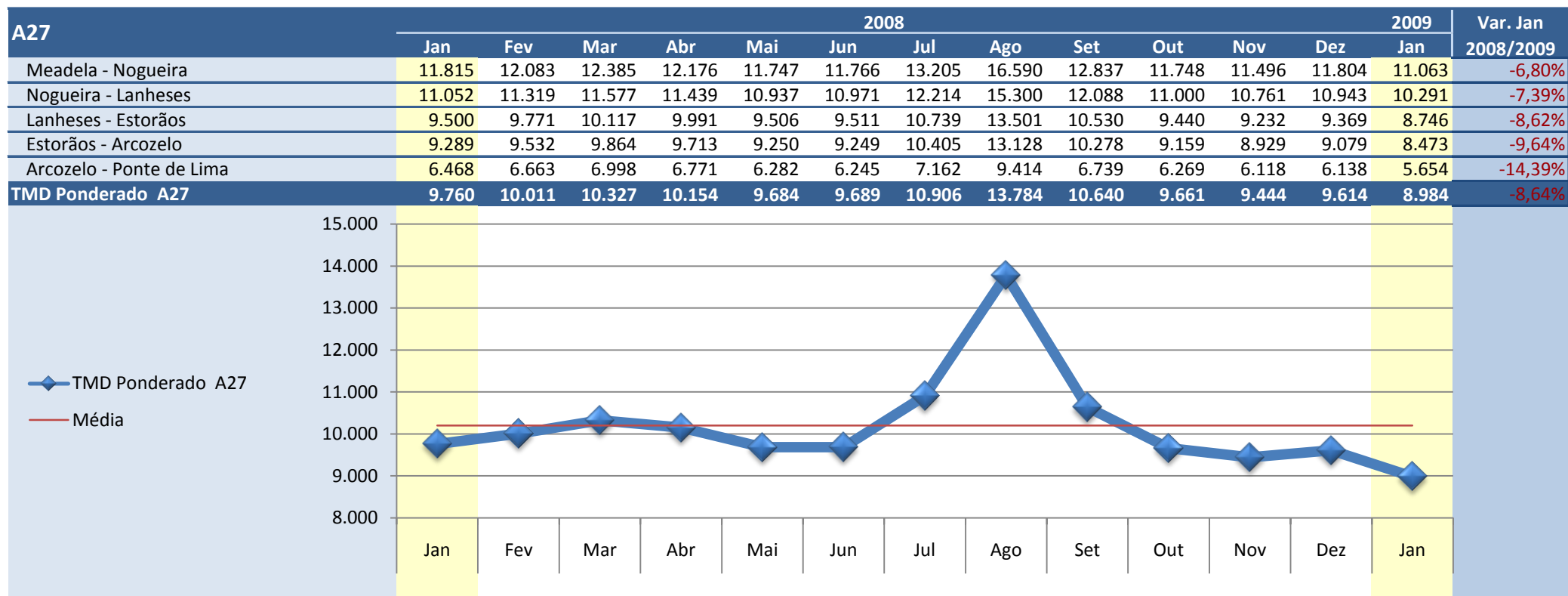
| A24                              | 2008         |              |              |              |              |              |              |              |              |              |              |              | 2009         | Var. Jan<br>2008/2009 |
|----------------------------------|--------------|--------------|--------------|--------------|--------------|--------------|--------------|--------------|--------------|--------------|--------------|--------------|--------------|-----------------------|
|                                  | Jan          | Fev          | Mar          | Abr          | Mai          | Jun          | Jul          | Ago          | Set          | Out          | Nov          | Dez          | Jan          |                       |
| V. V. da Raia - Chaves           | 2.569        | 2.575        | 2.881        | 2.564        | 2.673        | 2.546        | 3.466        | 5.824        | 2.828        | 2.514        | 2.392        | 2.686        | 2.399        | -7,08%                |
| Chaves - EN 103                  | 4.554        | 4.679        | 5.018        | 4.732        | 4.743        | 4.493        | 5.538        | 8.478        | 5.032        | 4.696        | 4.472        | 4.649        | 4.168        | -9,26%                |
| EN 103 - Vidago                  | 4.945        | 5.005        | 5.364        | 5.135        | 5.139        | 4.883        | 6.033        | 8.932        | 5.518        | 5.178        | 4.939        | 5.033        | 4.455        | -11,01%               |
| Vidago - Pedras Salgadas         | 5.236        | 5.288        | 5.685        | 5.462        | 5.485        | 5.250        | 6.446        | 9.409        | 5.887        | 5.533        | 5.237        | 5.304        | 4.702        | -11,36%               |
| Pedras Salgadas - IC5 / A7       | 5.168        | 5.237        | 5.610        | 5.352        | 5.373        | 5.117        | 6.358        | 9.472        | 6.084        | 5.710        | 5.201        | 5.257        | 4.601        | -12,31%               |
| IC5 / A7 - Vila Pouca de Aguiar  | 4.323        | 4.460        | 4.685        | 3.603        | 3.574        | 3.419        | 4.083        | 5.962        | 3.901        | 3.743        | 3.619        | 3.658        | 3.927        | -10,07%               |
| Vila Pouca de Aguiar - Fortunho  | 4.261        | 4.450        | 4.630        | 4.533        | 4.534        | 4.374        | 4.950        | 6.740        | 4.908        | 4.784        | 4.478        | 4.503        | 3.869        | -10,13%               |
| Fortunho - Vila Real (IP 4)      | 4.999        | 5.166        | 5.360        | 5.293        | 5.294        | 5.078        | 5.703        | 7.477        | 5.623        | 5.535        | 5.237        | 5.285        | 4.566        | -9,47%                |
| Vila Real (IP 4) - Constantim    | 5.399        | 5.664        | 5.950        | 5.920        | 6.090        | 6.074        | 6.310        | 8.047        | 6.550        | 6.226        | 5.937        | 5.883        | 5.145        | -4,94%                |
| Constantim - Portela             | 6.938        | 7.261        | 7.620        | 7.619        | 7.486        | 7.280        | 7.868        | 9.654        | 8.185        | 7.801        | 7.565        | 7.717        | 6.590        | -5,29%                |
| Portela - Régua                  | 6.972        | 7.290        | 7.620        | 7.658        | 7.583        | 7.341        | 7.911        | 9.665        | 8.252        | 7.857        | 7.613        | 7.724        | 6.637        | -5,04%                |
| Régua - Armamar / Varosa         | 5.375        | 6.116        | 6.557        | 6.233        | 6.263        | 6.234        | 6.914        | 9.685        | 7.100        | 6.598        | 6.267        | 6.503        | 5.240        | -2,57%                |
| Armamar / Varosa - Lamego        | 7.358        | 6.915        | 7.352        | 7.283        | 7.332        | 7.136        | 7.841        | 10.348       | 8.213        | 7.677        | 7.209        | 7.396        | 6.203        | -18,62%               |
| Lamego - Mezio / Bigorne         | 4.249        | 4.489        | 5.035        | 4.798        | 4.968        | 4.861        | 5.433        | 7.579        | 5.548        | 4.940        | 4.578        | 4.763        | 3.836        | -10,78%               |
| Mezio / Bigorne - C. Daire Norte | 4.232        | 4.429        | 4.988        | 4.688        | 4.889        | 4.734        | 5.246        | 7.490        | 5.470        | 4.861        | 4.578        | 4.723        | 3.758        | -12,60%               |
| C. Daire Norte - C. Daire Leste  | 4.598        | 4.884        | 5.492        | 5.223        | 5.453        | 5.318        | 5.801        | 8.139        | 5.966        | 5.382        | 5.075        | 5.185        | 4.131        | -11,30%               |
| C. Daire Leste - C. Daire Sul    | 5.707        | 5.981        | 6.568        | 6.345        | 6.599        | 6.362        | 7.038        | 9.530        | 7.167        | 6.551        | 6.180        | 6.440        | 5.227        | -9,18%                |
| Carvalhal - Arcas                | 5.527        | 5.800        | 6.409        | 6.211        | 6.440        | 6.210        | 6.903        | 9.425        | 6.991        | 6.396        | 6.011        | 6.302        | 5.089        | -8,61%                |
| Arcas - EN 16                    | 5.937        | 6.149        | 6.821        | 6.637        | 6.850        | 6.594        | 7.267        | 9.855        | 7.426        | 6.796        | 6.465        | 6.761        | 5.470        | -8,53%                |
| EN 16 - IP 5                     | 3.656        | 3.908        | 4.530        | 4.102        | 4.302        | 4.272        | 4.910        | 7.105        | 4.857        | 4.353        | 4.082        | 4.360        | 3.414        | -7,08%                |
| <b>TMD Ponderado A24</b>         | <b>5.079</b> | <b>5.250</b> | <b>5.666</b> | <b>5.472</b> | <b>5.555</b> | <b>5.371</b> | <b>6.108</b> | <b>8.459</b> | <b>6.072</b> | <b>5.655</b> | <b>5.345</b> | <b>5.488</b> | <b>4.640</b> | <b>-9,46%</b>         |



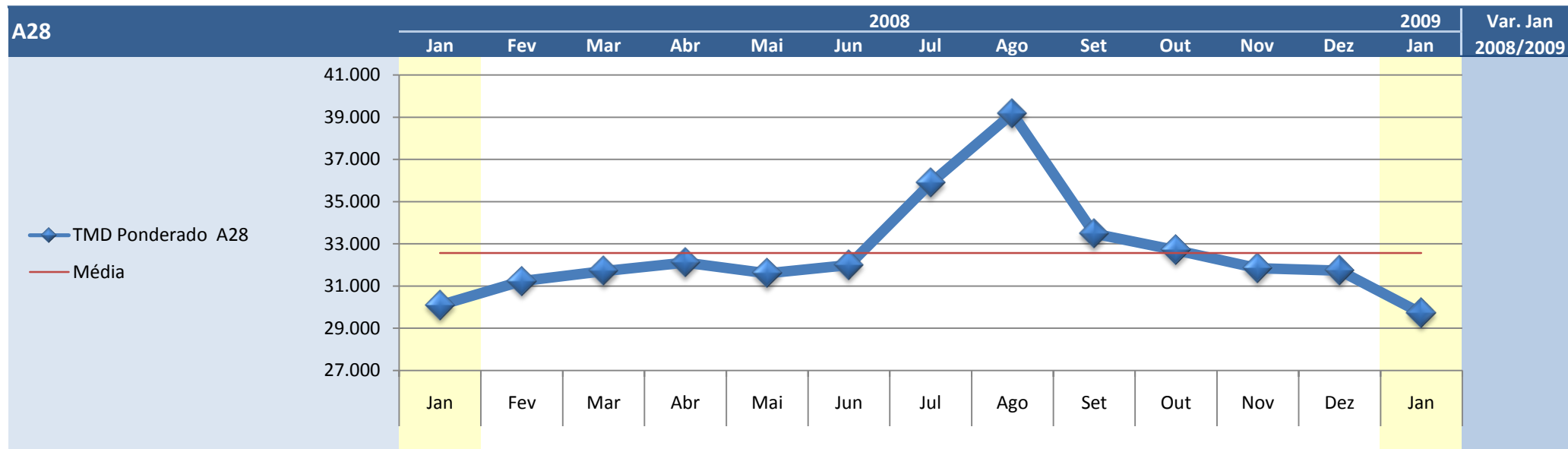
| A25                                       | 2008          |               |               |               |               |               |               |               |               |               |               |               | 2009          | Var. Jan<br>2008/2009 |
|---|---------------|---------------|---------------|---------------|---------------|---------------|---------------|---------------|---------------|---------------|---------------|---------------|---------------|-----------------------|
|   | Jan           | Fev           | Mar           | Abr           | Mai           | Jun           | Jul           | Ago           | Set           | Out           | Nov           | Dez           | Jan           |                       |
| Barra / Zona Industrial                   | 18.766        | 19.676        | 19.911        | 21.034        | 20.642        | 24.991        | 32.192        | 37.021        | 24.738        | 20.345        | 19.107        | 18.294        | 18.472        | -1,59%                |
| Gafanha da Encarnação - Gafanha da Nazaré | 18.766        | 19.676        | 19.911        | 21.034        | 20.642        | 24.991        | 32.192        | 37.021        | 24.738        | 20.345        | 19.107        | 18.294        | 18.472        | -1,59%                |
| Gafanha da Nazaré - Pirâmides             | 27.632        | 28.624        | 28.664        | 30.229        | 29.325        | 33.140        | 40.134        | 44.072        | 33.364        | 29.764        | 28.298        | 27.830        | 27.092        | -1,99%                |
| Pirâmides - Esgueira                      | 22.779        | 23.377        | 23.381        | 24.568        | 23.648        | 25.122        | 29.355        | 31.434        | 25.667        | 24.009        | 22.912        | 22.355        | 21.449        | -6,20%                |
| Esgueira - Aveiro Nascente / Estádio      | 27.980        | 28.727        | 29.094        | 30.845        | 28.788        | 28.800        | 32.023        | 32.564        | 30.159        | 29.949        | 29.202        | 28.772        | 27.204        | -2,85%                |
| Aveiro Nascente - Estádio                 | 33.900        | 34.897        | 35.302        | 36.251        | 33.722        | 37.319        | 39.807        | 43.471        | 36.001        | 38.789        | 39.002        | 38.603        | 36.075        | 6,03%                 |
| Estádio - Angeja                          | 33.900        | 34.897        | 35.302        | 36.251        | 33.722        | 37.319        | 39.807        | 43.471        | 36.001        | 38.789        | 39.002        | 38.603        | 36.075        | 6,03%                 |
| Angeja - Albergaria                       | 28.653        | 29.741        | 29.840        | 31.007        | 30.212        | 31.774        | 35.917        | 37.463        | 34.172        | 33.951        | 32.991        | 32.403        | 29.637        | 3,32%                 |
| Albergaria - IC 2                         | 21.883        | 23.133        | 23.546        | 23.677        | 22.470        | 22.890        | 26.278        | 29.328        | 24.739        | 23.803        | 22.942        | 22.998        | 20.990        | -4,26%                |
| IC 2 - Carvoeiro                          | 17.429        | 18.495        | 18.977        | 18.680        | 18.036        | 18.373        | 21.281        | 24.801        | 19.873        | 18.910        | 18.187        | 18.320        | 16.542        | -5,36%                |
| Carvoeiro - Talhadas                      | 14.565        | 15.615        | 16.166        | 15.831        | 15.322        | 15.573        | 18.259        | 21.689        | 16.972        | 16.042        | 15.400        | 15.439        | 13.844        | -5,21%                |
| Talhadas - Reigoso                        | 16.007        | 17.107        | 17.671        | 17.405        | 16.927        | 17.092        | 19.807        | 23.170        | 18.628        | 17.644        | 16.899        | 16.782        | 15.206        | -5,27%                |
| Reigoso - Cambarinho                      | 15.137        | 16.156        | 16.703        | 16.408        | 15.729        | 16.062        | 18.721        | 22.267        | 17.614        | 16.621        | 15.931        | 17.408        | 15.070        | -0,45%                |
| Cambarinho - Vouzela P                    | 14.339        | 15.342        | 15.827        | 15.573        | 15.143        | 15.185        | 17.719        | 21.195        | 16.690        | 15.834        | 15.087        | 15.051        | 13.499        | -6,22%                |
| Vouzela P - Vouzela N                     | 14.357        | 15.314        | 15.688        | 15.525        | 15.084        | 15.012        | 17.463        | 20.372        | 16.529        | 15.737        | 15.289        | 15.291        | 13.881        | -3,43%                |
| Vouzela N - Ventosa                       | 14.032        | 14.974        | 15.328        | 15.159        | 14.712        | 14.621        | 17.037        | 19.942        | 16.130        | 15.329        | 14.885        | 14.955        | 13.599        | -3,18%                |
| Ventosa - Boa Aldeia P                    | 14.080        | 15.023        | 15.386        | 15.208        | 14.768        | 14.672        | 17.082        | 19.999        | 15.922        | 15.415        | 15.097        | 15.144        | 13.744        | -2,45%                |
| Boa Aldeia P - Boa Aldeia N               | 10.508        | 11.306        | 11.655        | 11.471        | 11.215        | 11.084        | 13.061        | 15.933        | 12.361        | 11.756        | 11.266        | 11.485        | 10.343        | -1,60%                |
| Boa Aldeia N - Faíl                       | 10.508        | 11.306        | 11.655        | 11.471        | 11.215        | 11.084        | 13.061        | 15.933        | 12.361        | 11.756        | 11.266        | 11.485        | 10.343        | -1,60%                |
| Faíl - Viseu Sul                          | 13.805        | 14.685        | 15.005        | 14.955        | 14.754        | 14.447        | 16.567        | 19.489        | 15.989        | 15.732        | 15.049        | 15.127        | 13.928        | 0,89%                 |
| Viseu Sul - Nó com a EN 2                 | 8.735         | 9.234         | 9.531         | 9.132         | 9.152         | 8.886         | 10.728        | 13.522        | 9.816         | 9.599         | 8.382         | 9.036         | 8.106         | -7,76%                |
| Nó com a EN 2 - Caçador                   | 12.483        | 12.918        | 13.145        | 12.820        | 12.730        | 12.353        | 14.417        | 17.147        | 13.556        | 13.185        | 12.637        | 12.478        | 11.384        | -9,66%                |
| Caçador - Fagilde                         | 17.002        | 17.586        | 17.822        | 17.815        | 17.609        | 17.011        | 19.276        | 22.136        | 18.892        | 18.266        | 17.608        | 17.549        | 16.098        | -5,61%                |
| Fagilde - Mangualde                       | 16.478        | 17.079        | 17.278        | 17.208        | 16.981        | 16.448        | 18.656        | 21.515        | 18.219        | 17.629        | 17.070        | 17.073        | 15.607        | -5,58%                |
| Mangualde - Chãs Tavares                  | 10.850        | 11.326        | 11.543        | 11.238        | 11.432        | 11.027        | 11.500        | 16.122        | 12.234        | 11.675        | 11.014        | 10.966        | 9.950         | -9,05%                |
| Chãs Tavares - F. Algodres                | 10.211        | 10.668        | 11.114        | 10.690        | 10.749        | 10.337        | 12.332        | 15.247        | 11.434        | 10.933        | 10.277        | 10.192        | 9.253         | -10,36%               |
| F. Algodres - Cel. da Beira               | 10.072        | 10.468        | 10.933        | 10.574        | 10.635        | 10.192        | 12.069        | 14.681        | 11.260        | 10.838        | 10.177        | 10.018        | 9.169         | -9,85%                |
| Cel. da Beira - Nó com EN 17              | 9.628         | 10.050        | 10.422        | 9.958         | 10.021        | 9.533         | 11.033        | 13.684        | 10.913        | 10.313        | 9.743         | 9.677         | 8.903         | -8,14%                |
| Nó com EN 17 - Ratoeira P                 | 10.813        | 11.163        | 11.586        | 11.318        | 11.223        | 10.748        | 12.729        | 15.365        | 11.861        | 11.539        | 10.889        | 10.665        | 9.911         | -9,10%                |
| Ratoeira P - Ratoeira N                   | 12.576        | 13.084        | 13.632        | 13.059        | 13.202        | 12.658        | 14.798        | 18.154        | 13.676        | 13.495        | 12.873        | 12.788        | 11.676        | -7,71%                |
| Ratoeira Nascente - Guarda                | 12.887        | 13.364        | 13.960        | 13.471        | 13.482        | 12.968        | 15.101        | 18.562        | 14.089        | 13.857        | 13.234        | 13.235        | 12.048        | -6,96%                |
| Guarda - Pinhel                           | 10.108        | 10.445        | 11.229        | 10.478        | 10.578        | 10.128        | 12.173        | 15.904        | 11.049        | 10.567        | 10.023        | 10.211        | 9.144         | -10,54%               |
| Pinhel - Pínzio                           | 8.973         | 9.009         | 9.854         | 9.102         | 9.356         | 8.856         | 11.754        | 16.341        | 9.817         | 8.903         | 8.348         | 8.505         | 7.800         | -15,03%               |
| Pínzio - Alto de Leomil                   | 8.438         | 8.494         | 9.341         | 8.795         | 8.869         | 8.295         | 5.781         | 14.578        | 9.425         | 8.579         | 8.006         | 8.116         | 7.454         | -13,21%               |
| Alto de Leomil - V. Formoso               | 7.685         | 7.698         | 8.469         | 8.035         | 8.241         | 7.795         | 10.640        | 14.992        | 8.605         | 7.785         | 7.264         | 7.324         | 6.811         | -12,83%               |
| <b>TMD Ponderado A25</b>                  | <b>13.916</b> | <b>14.530</b> | <b>14.999</b> | <b>14.831</b> | <b>14.545</b> | <b>14.632</b> | <b>16.942</b> | <b>20.515</b> | <b>15.751</b> | <b>15.116</b> | <b>14.476</b> | <b>14.492</b> | <b>13.290</b> | <b>-4,71%</b>         |

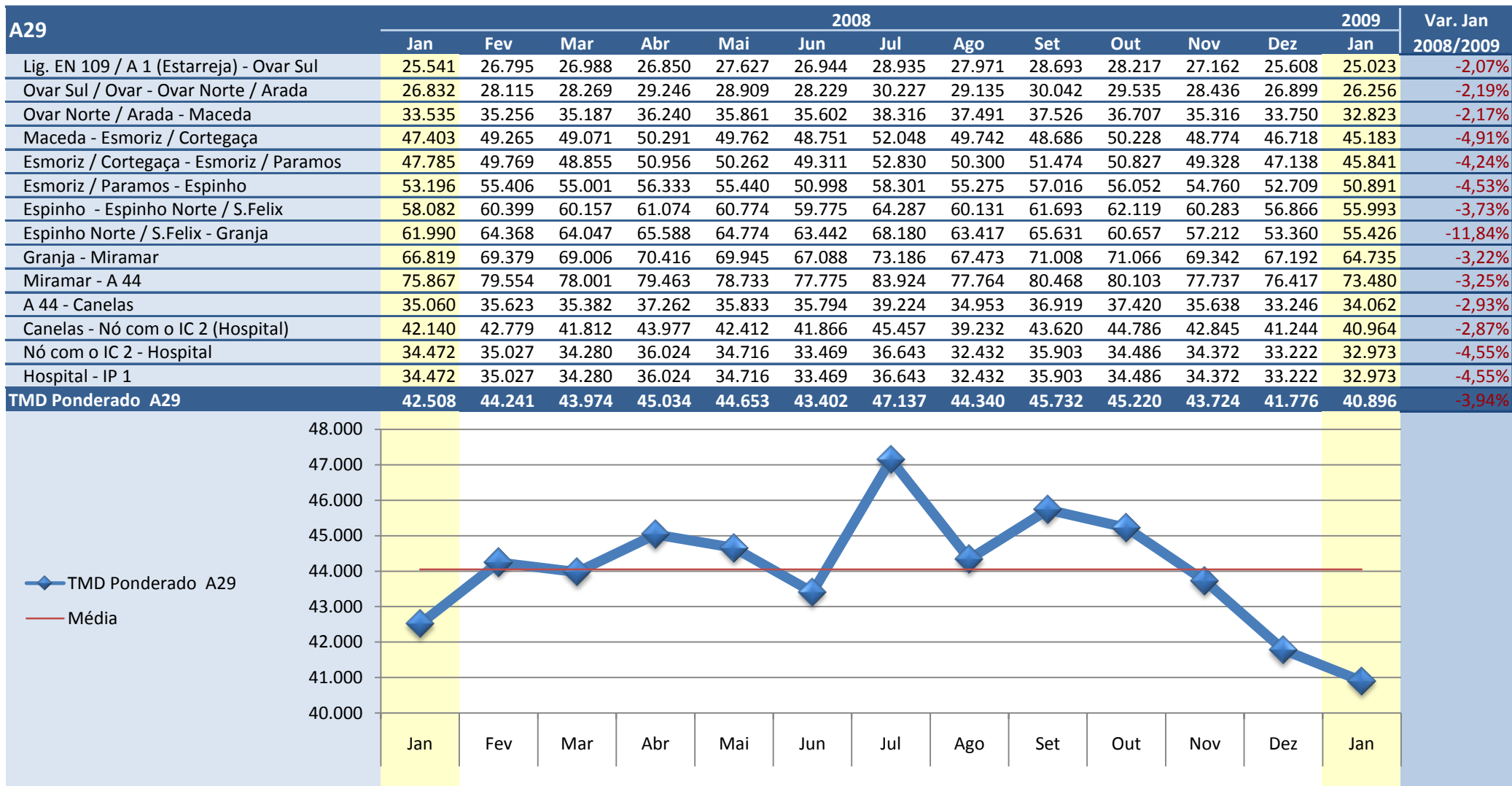


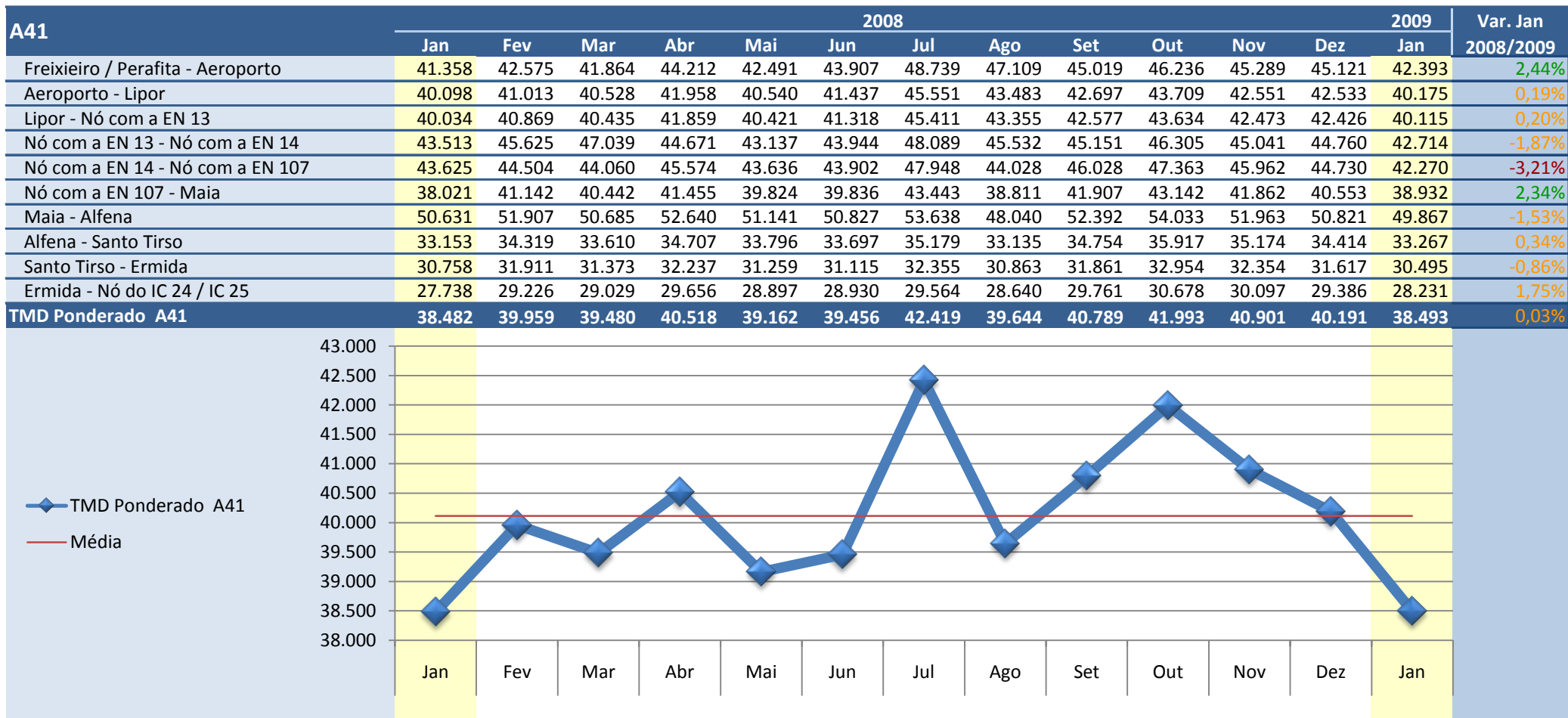


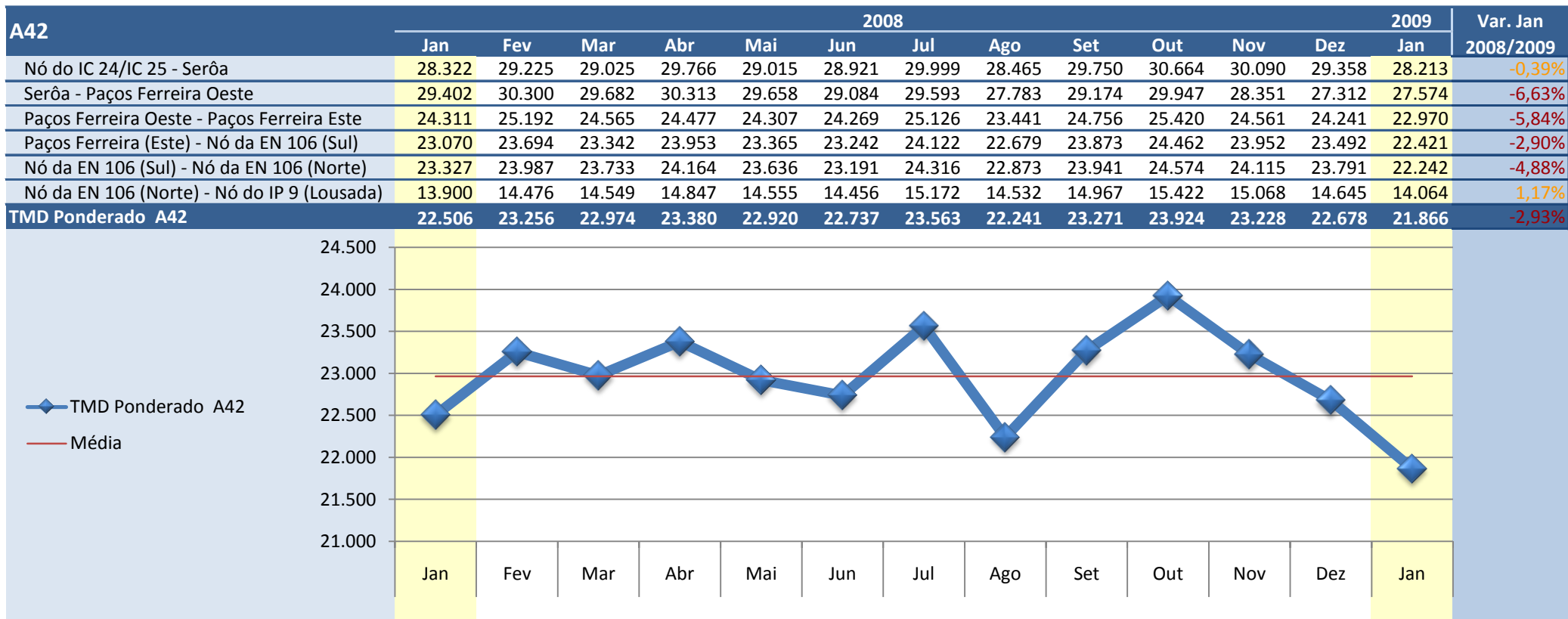


| A28                                   | 2008          |               |               |               |               |               |               |               |               |               |               |               | 2009          | Var. Jan<br>2008/2009 |
|---------------------------------------|---------------|---------------|---------------|---------------|---------------|---------------|---------------|---------------|---------------|---------------|---------------|---------------|---------------|-----------------------|
|                                       | Jan           | Fev           | Mar           | Abr           | Mai           | Jun           | Jul           | Ago           | Set           | Out           | Nov           | Dez           | Jan           |                       |
| Exponor - Freixieiro (TIR)            | 86.929        | 88.967        | 88.653        | 89.654        | 87.198        | 87.048        | 93.642        | 87.099        | 93.347        | 97.538        | 95.769        | 94.573        | 88.486        | 1,76%                 |
| Freixieiro - Perafita                 | 72.667        | 74.159        | 74.421        | 75.253        | 73.435        | 72.445        | 78.368        | 76.347        | 76.232        | 77.844        | 76.530        | 75.350        | 70.343        | -3,30%                |
| Perafita - IC 24                      | 63.573        | 65.158        | 65.711        | 66.854        | 65.902        | 64.912        | 70.769        | 69.841        | 68.844        | 70.430        | 69.930        | 70.029        | 64.578        | 1,56%                 |
| IC 24 - Angeiras                      | 63.001        | 64.919        | 65.257        | 66.611        | 65.381        | 64.761        | 71.837        | 71.378        | 68.860        | 70.049        | 69.378        | 69.518        | 64.231        | 1,91%                 |
| Angeiras - Modivas                    | 64.342        | 65.993        | 66.473        | 68.043        | 67.034        | 67.637        | 75.117        | 76.333        | 69.946        | 69.354        | 68.237        | 68.157        | 63.938        | -0,63%                |
| Modivas - EN 104                      | 57.240        | 58.367        | 59.346        | 60.472        | 59.896        | 59.722        | 66.324        | 67.883        | 62.281        | 61.729        | 60.871        | 60.881        | 56.821        | -0,74%                |
| EN 104 - Vila do Conde                | 49.903        | 51.256        | 52.205        | 53.116        | 52.154        | 51.912        | 57.649        | 59.374        | 54.296        | 53.755        | 52.741        | 52.474        | 49.455        | -0,91%                |
| Vila do Conde - Póvoa do Varzim       | 52.213        | 53.815        | 54.453        | 55.489        | 54.439        | 54.704        | 60.268        | 62.922        | 56.760        | 56.208        | 54.998        | 54.951        | 51.753        | -0,89%                |
| Póvoa do Varzim - Estela              | 44.556        | 46.441        | 47.077        | 48.061        | 46.947        | 48.883        | 55.252        | 62.292        | 49.479        | 47.562        | 46.114        | 45.902        | 43.496        | -2,44%                |
| Estela - Apúlia                       | 32.397        | 33.876        | 34.722        | 35.151        | 34.461        | 35.226        | 39.814        | 44.641        | 36.752        | 35.361        | 34.266        | 34.053        | 32.248        | -0,46%                |
| Apúlia - Esposende                    | 29.037        | 30.509        | 31.082        | 31.342        | 30.799        | 31.541        | 35.925        | 41.391        | 33.059        | 31.404        | 30.420        | 30.350        | 28.503        | -1,87%                |
| Esposende - Antas                     | 24.126        | 25.450        | 25.937        | 26.001        | 25.637        | 26.657        | 30.333        | 36.280        | 27.717        | 26.135        | 25.016        | 24.883        | 23.234        | -3,84%                |
| Antas - Neiva                         | 19.161        | 20.303        | 20.915        | 20.646        | 20.580        | 21.072        | 23.978        | 28.787        | 22.412        | 20.982        | 20.104        | 19.938        | 18.504        | -3,55%                |
| Neiva - Darque                        | 19.390        | 20.484        | 21.044        | 20.794        | 20.824        | 21.191        | 23.946        | 28.413        | 22.520        | 21.211        | 20.345        | 20.263        | 18.814        | -3,06%                |
| Darque - Viana do Castelo             | 24.202        | 25.327        | 25.711        | 25.660        | 25.669        | 25.032        | 28.909        | 33.038        | 27.355        | 26.137        | 25.078        | 24.857        | 23.376        | -3,53%                |
| Viana do Castelo - Meadela            | 33.181        | 34.516        | 34.730        | 34.588        | 34.501        | 34.659        | 38.930        | 43.963        | 36.203        | 35.249        | 33.995        | 34.975        | 32.373        | -2,50%                |
| Meadela - Outeiro                     | 15.251        | 15.980        | 16.399        | 16.233        | 16.803        | 16.963        | 19.294        | 23.724        | 18.147        | 17.607        | 16.857        | 17.102        | 15.830        | 3,66%                 |
| Outeiro - EN 305                      | 6.979         | 7.427         | 7.617         | 7.743         | 9.179         | 9.728         | 11.363        | 14.261        | 10.276        | 9.710         | 9.328         | 9.310         | 8.616         | 19,00%                |
| EN 305 - Riba de Ancora               | 6.625         | 7.080         | 7.268         | 7.375         | 9.109         | 9.405         | 10.980        | 13.835        | 9.907         | 9.250         | 8.863         | 8.830         | 8.134         | 18,55%                |
| Riba de Ancora - Vila Praia de Âncora | 5.974         | 6.445         | 6.615         | 6.691         | 8.438         | 8.761         | 10.283        | 13.056        | 9.212         | 8.558         | 8.235         | 8.184         | 7.564         | 21,01%                |
| Vila Praia de Âncora - Argela         | 2.476         | 2.659         | 2.820         | 2.833         | 6.659         | 6.613         | 7.608         | 9.058         | 7.261         | 6.882         | 6.648         | 6.572         | 6.092         | 59,35%                |
| Argela - Vilar de Mouros              | 2.444         | 2.628         | 2.771         | 2.793         | 6.644         | 6.580         | 7.499         | 8.774         | 7.189         | 6.850         | 6.614         | 6.529         | 6.085         | 59,84%                |
| Vilar de Mouros - V. de Mouros Norte  | 2.444         | 2.628         | 2.771         | 2.793         | 6.031         | 6.089         | 6.697         | 7.685         | 6.537         | 6.205         | 5.963         | 5.894         | 5.493         | 55,51%                |
| <b>TMD Ponderado A28</b>              | <b>30.096</b> | <b>31.235</b> | <b>31.706</b> | <b>32.112</b> | <b>31.601</b> | <b>32.001</b> | <b>35.882</b> | <b>39.171</b> | <b>33.484</b> | <b>32.699</b> | <b>31.844</b> | <b>31.734</b> | <b>29.718</b> | <b>-1,27%</b>         |



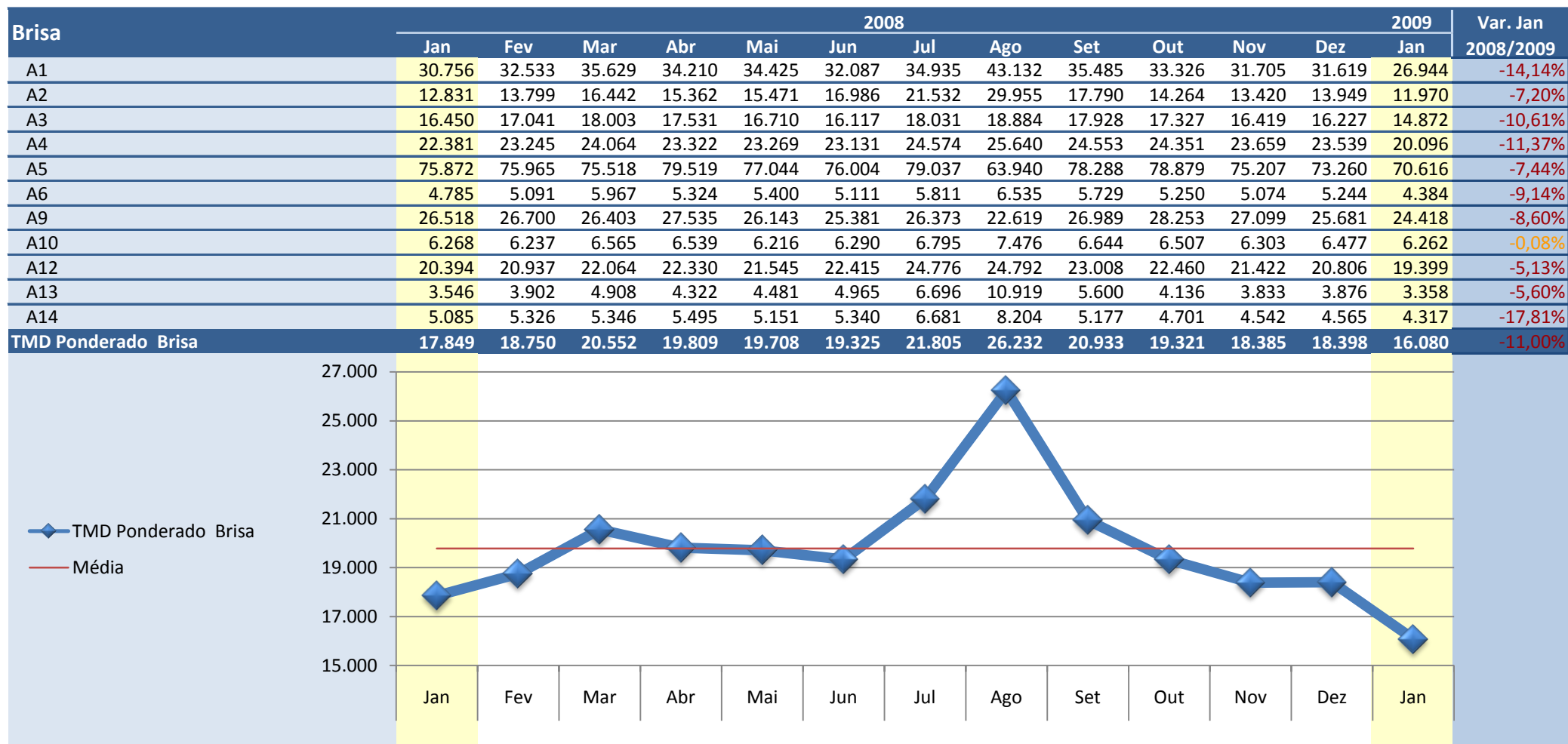


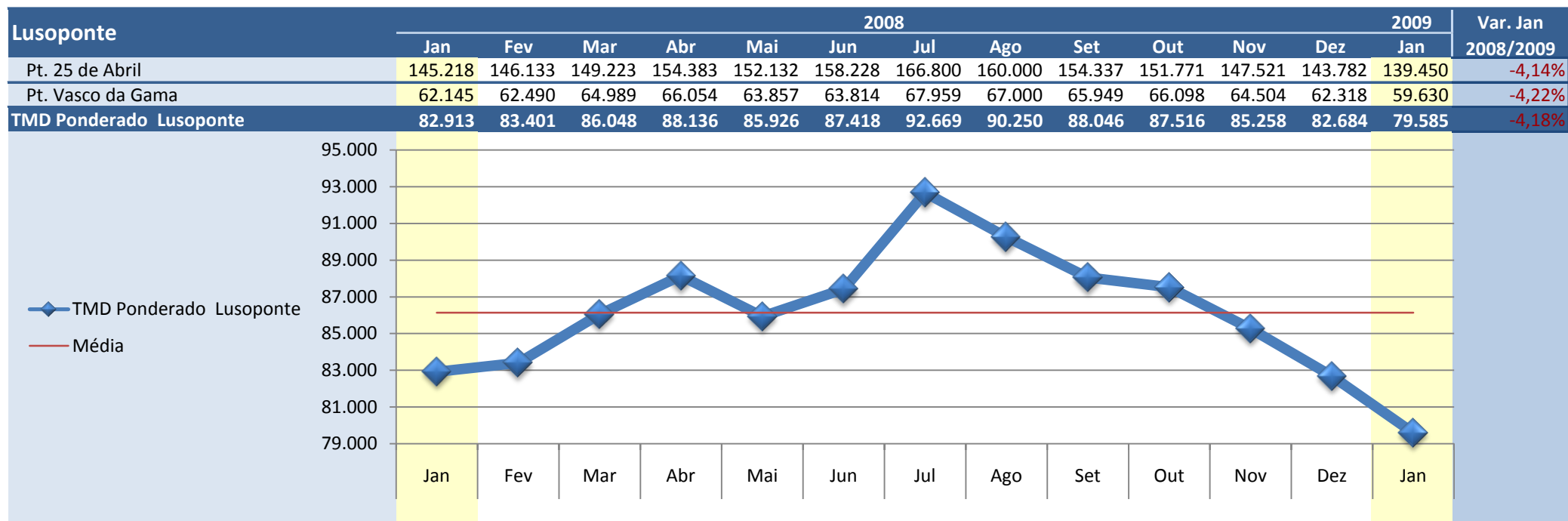


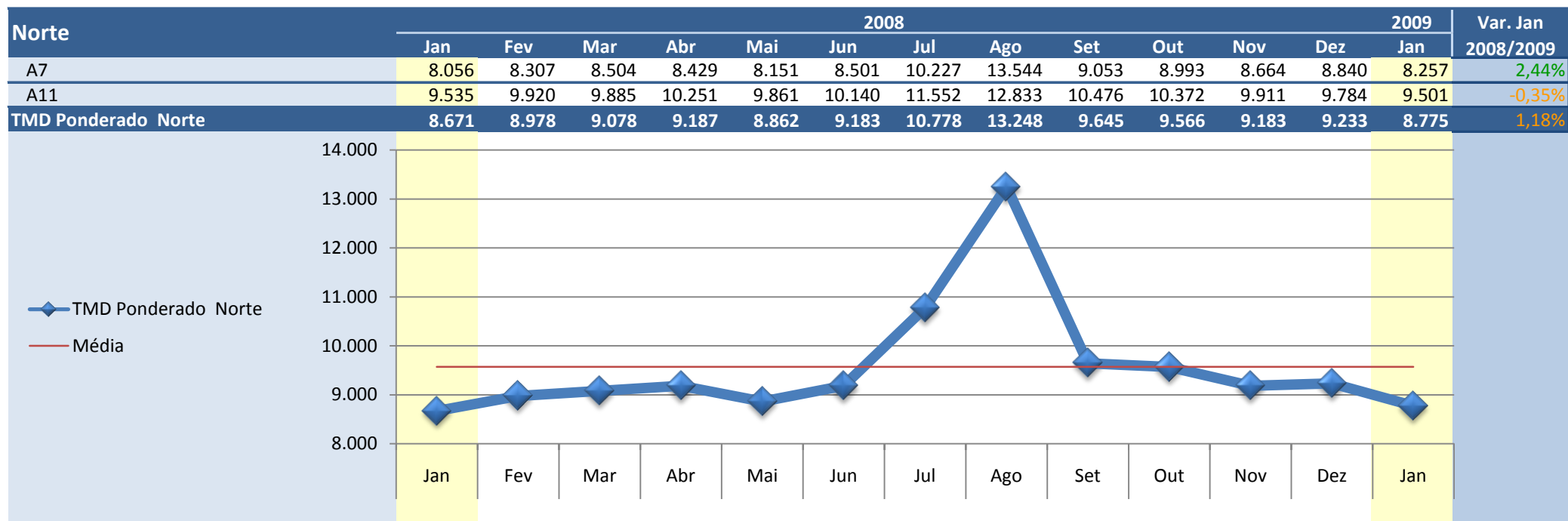


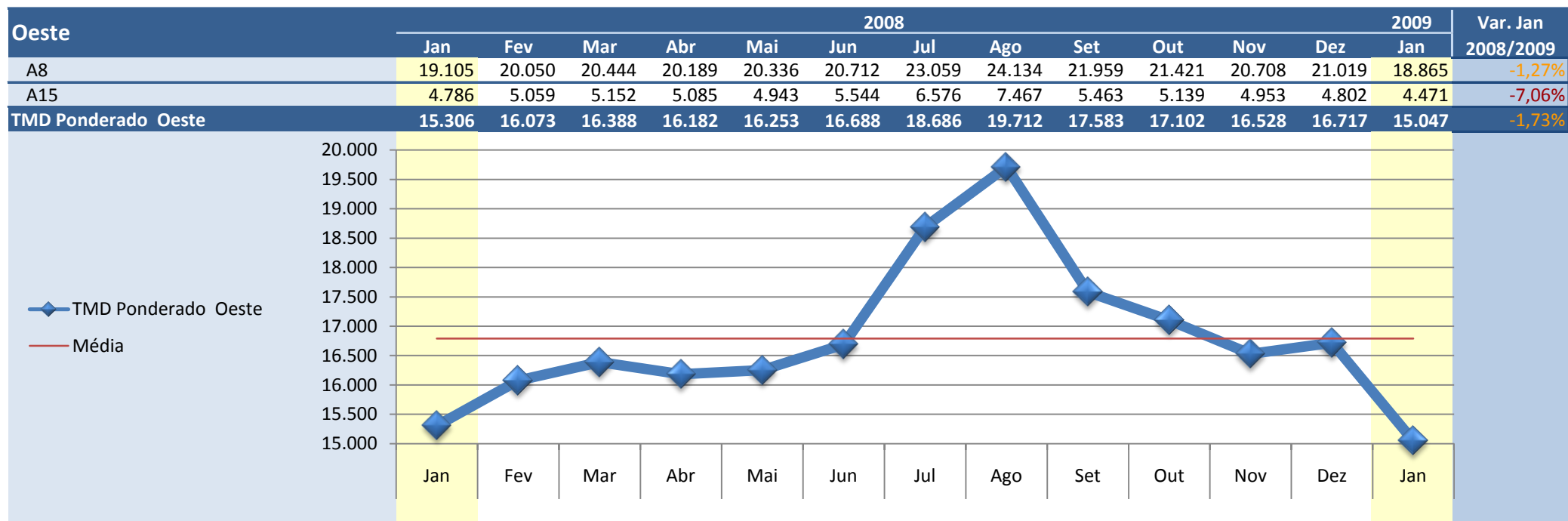
# Tráfego Médio Diário Mensal por Concessão

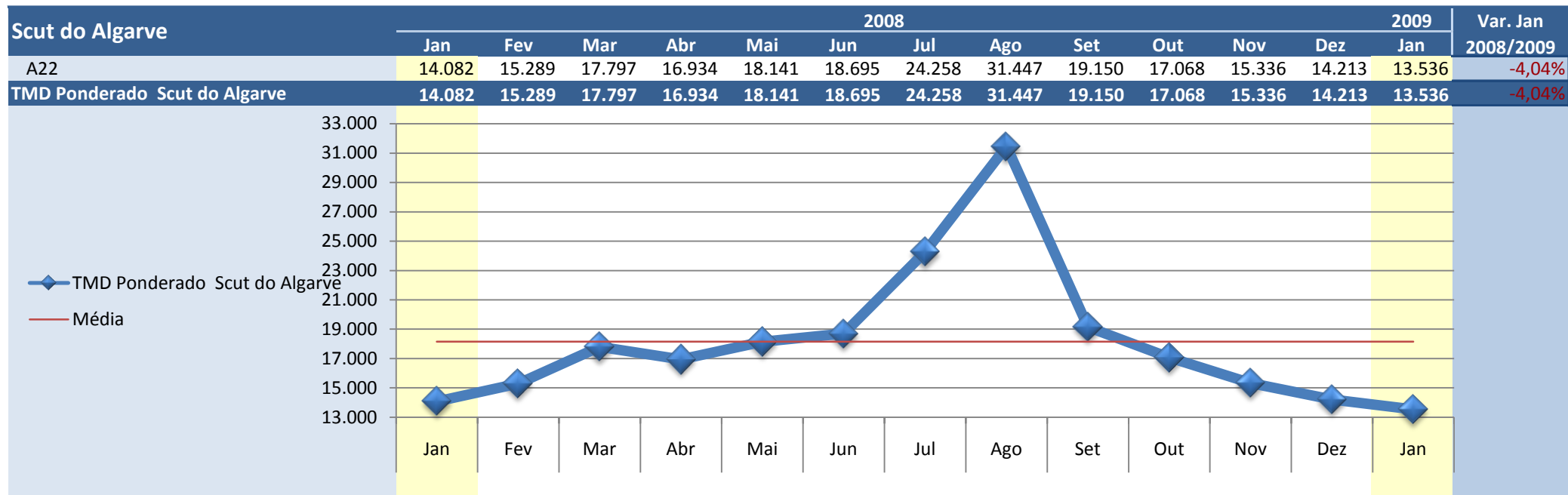


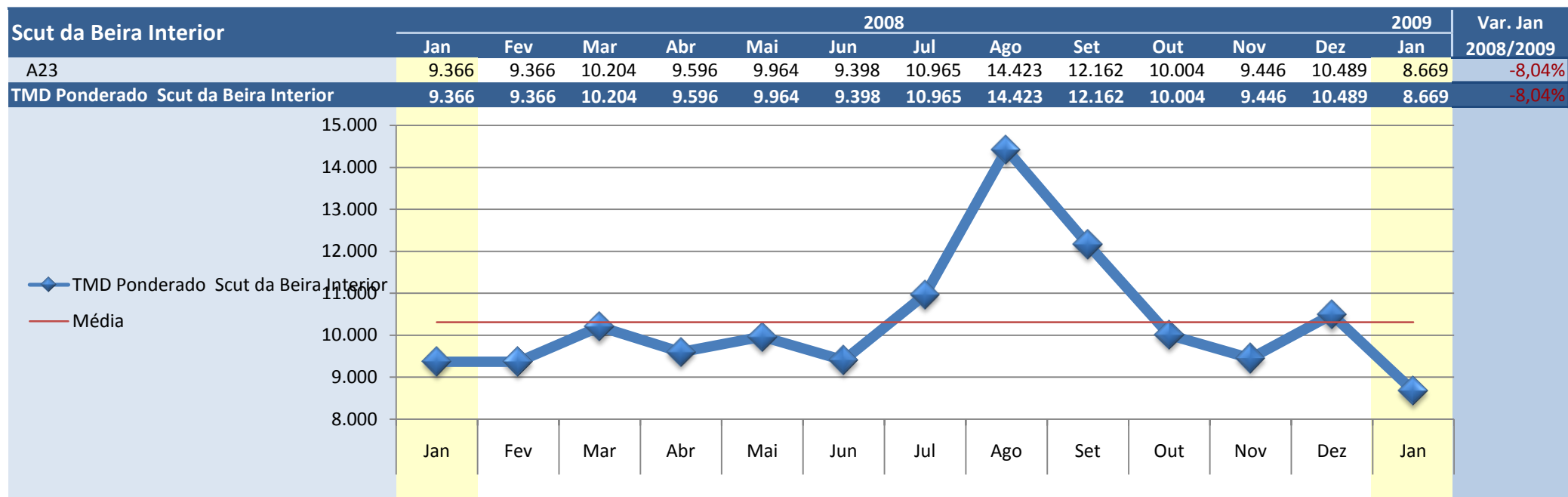


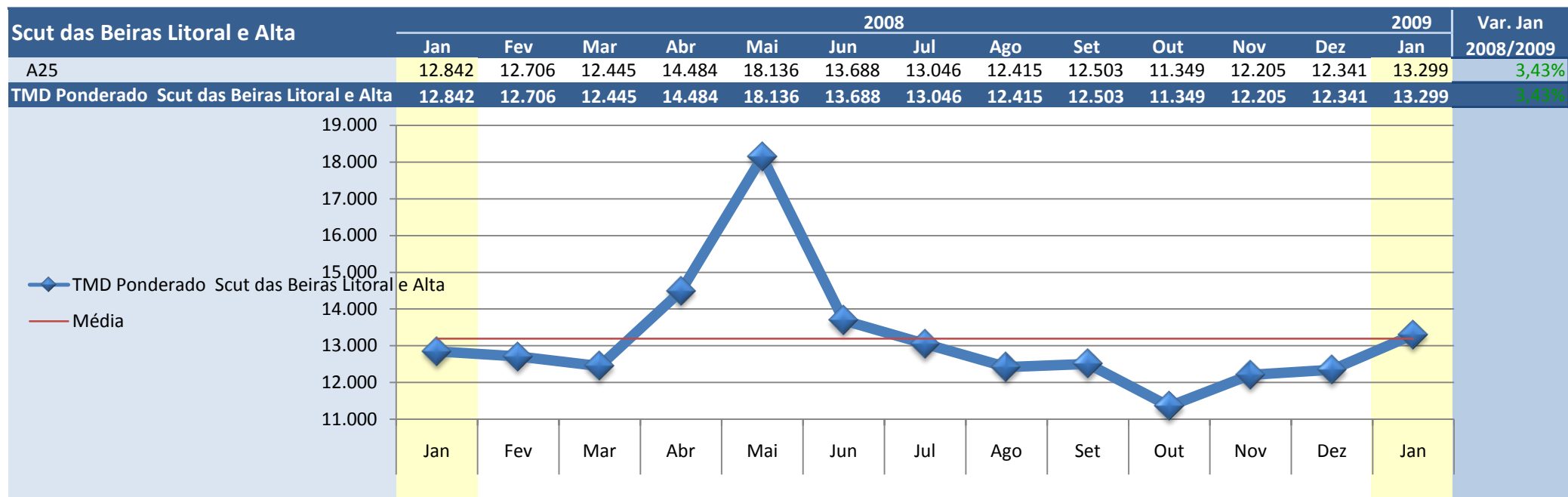


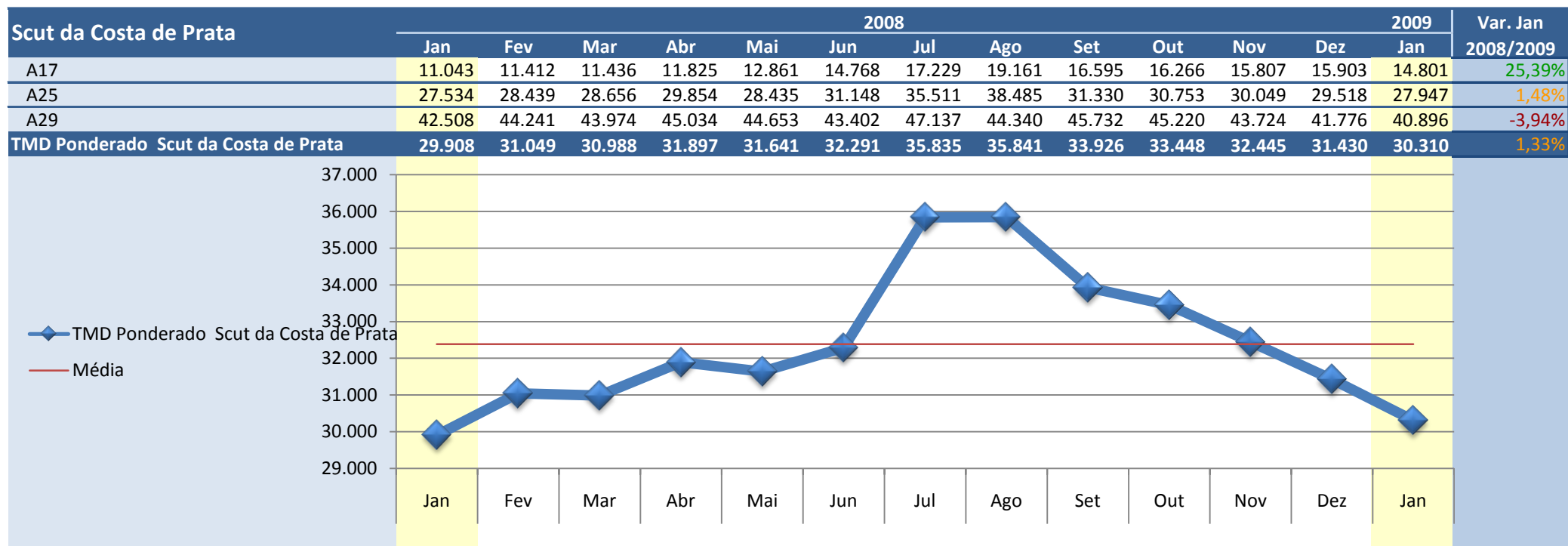




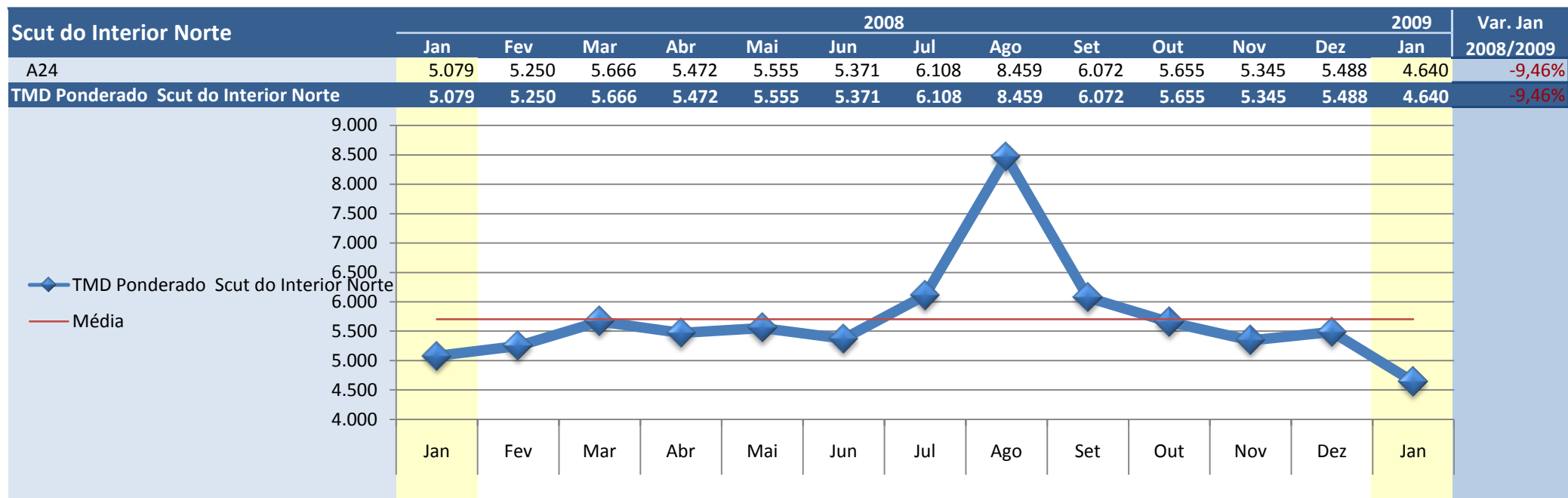


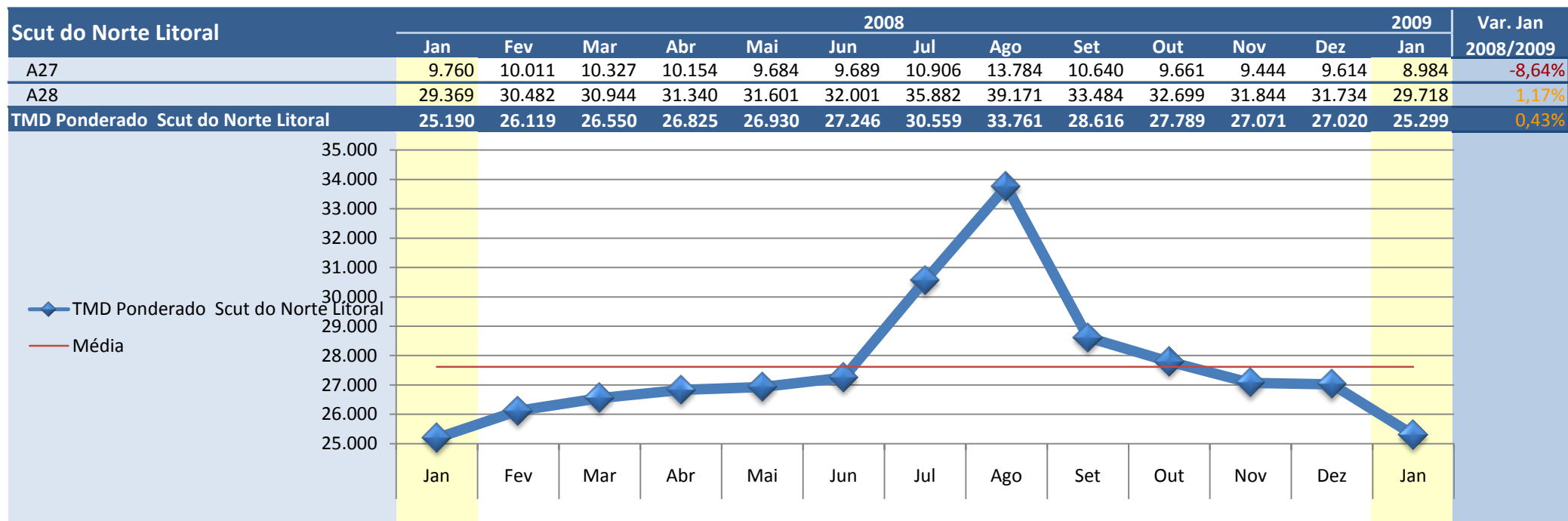


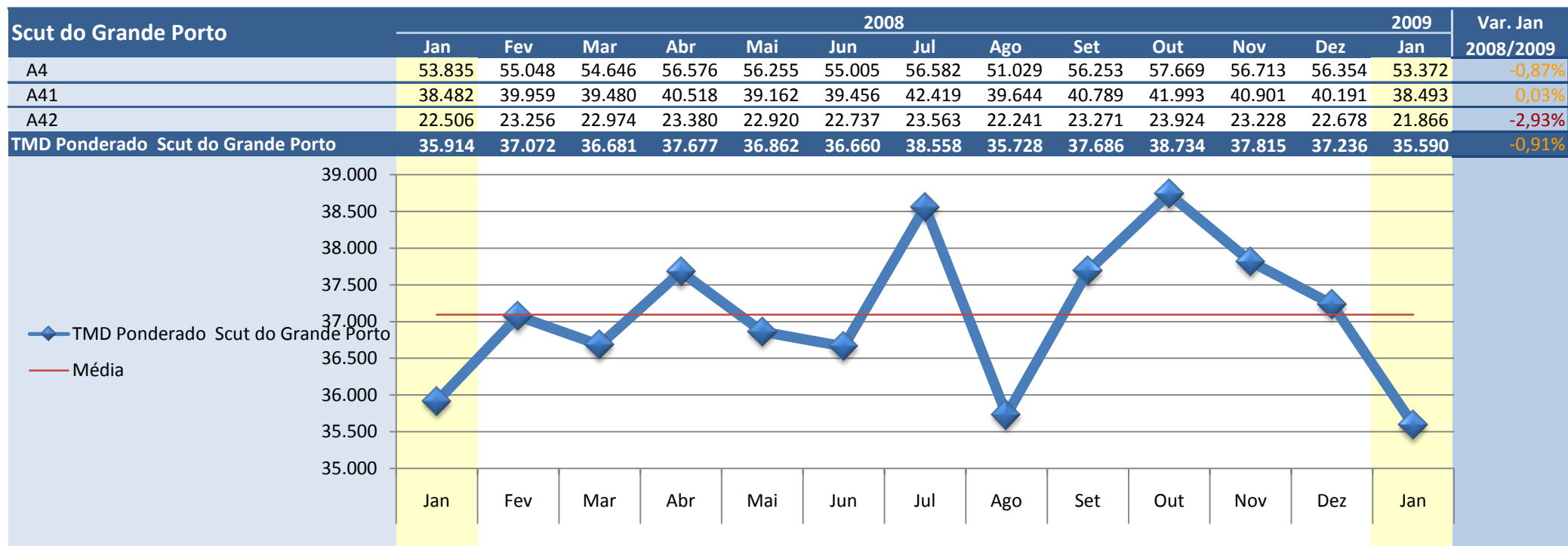












Rua dos Lusíadas, 9 - 4º F • 1300-364 LISBOA  
Tel.: 213 643 116 • Fax: 213 643 119  
[inir@inir.pt](mailto:inir@inir.pt) [www.inir.pt](http://www.inir.pt)