

# RELATÓRIO DE TRÁFEGO NA REDE NACIONAL DE AUTO-ESTRADAS 1º Trimestre de 2013



## FICHA TÉCNICA

**Título:** Relatório de Tráfego  
na Rede Nacional de Auto-estradas

**Edição:** 1º Trimestre de 2013

**Editor:** Instituto da Mobilidade e dos Transportes, I.P. (**IMT, I.P.**)

Rua dos Lusíadas, 9 – 4º F

1300-364 LISBOA

Tel.: 213 643 116

Fax: 213 643 119

[www.inir.pt](http://www.inir.pt)

[inir@inir.pt](mailto:inir@inir.pt)

**Coordenação** Direção de Planeamento (**DPL**);

**Técnica:** Gabinete de Controlo de Gestão e Sistemas de Informação (**GCGSI**).

**Fonte:** Dados de tráfego fornecidos pelas concessionárias rodoviárias no âmbito das obrigações contratuais de informação

**Processamento:** Estatísticas de Tráfego elaboradas automaticamente a partir de:  
Sistema de Monitorização, Análise e Recenseamento de Tráfego (**SMART**);  
Sistema de Informação Geográfica (**SIG**).

**Data edição:** Junho de 2013

## **ÍNDICE**

**1 – Tráfego Médio Diário Mensal por Auto-Estrada**

**2 – Tráfego Médio Diário Mensal por Concessão**

**3 – Variação do Tráfego Médio Diário Mensal na Rede Nacional de Auto-Estradas**

**4 – Variação da Circulação Diária Mensal na Rede Nacional de Auto-Estradas**

Notas: A informação de tráfego na rede da EP, SA está incompleta por falta de fornecimento de alguns dados por parte da concessionária.

Os valores das médias ponderadas de TMDM assinalados a azul não incluem os sublanços com falta de dados (N/D).

Os valores das médias ponderadas de TMDM assinalados a verde são referentes a sublanços cuja contagem de tráfego foi aferida pela concessionária após instalação de contadores.



Rua dos Lusíadas, 9 – 4º F • 1300 – 364 LISBOA  
Tel.: 213 643 116 • Fax: 213 643 119  
inir@inir.pt                      www.inir.pt

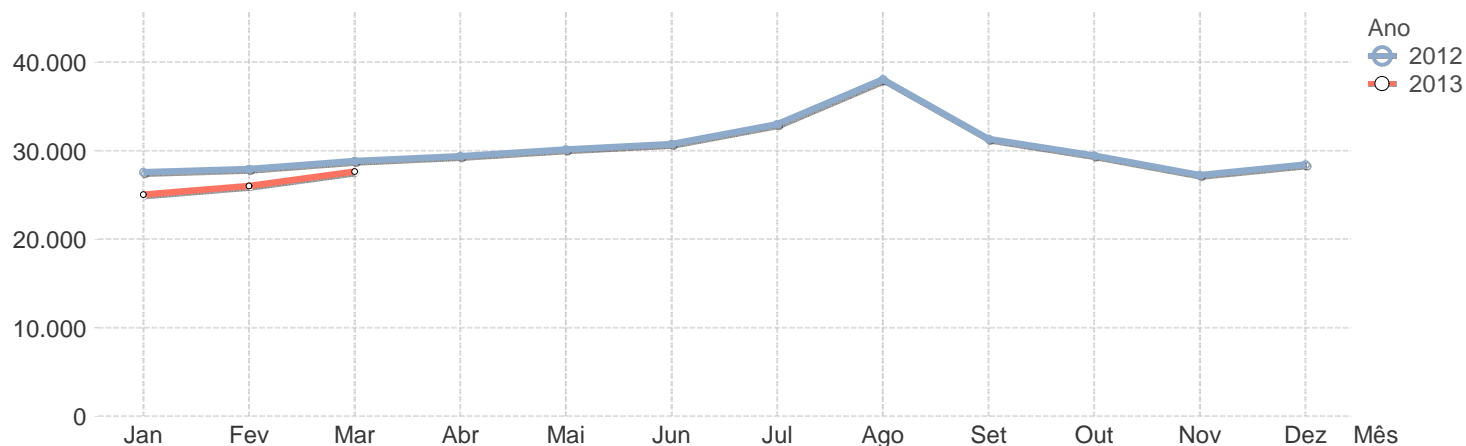


# 1

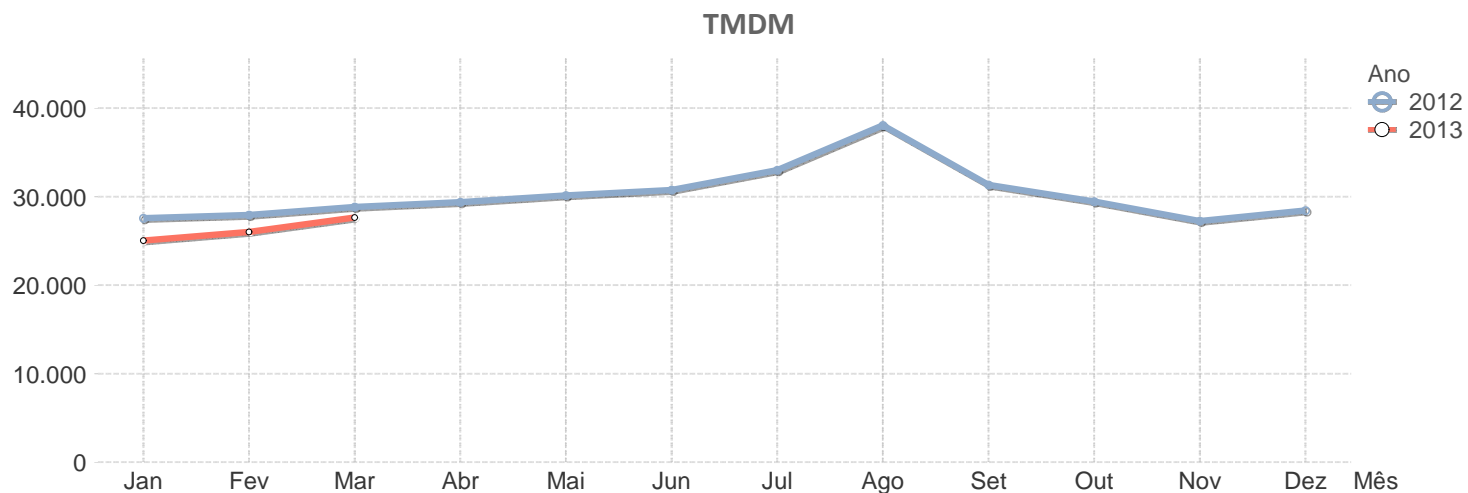
## Tráfego Médio Diário Mensal por Auto-Estrada

A1																	
Sublanço	A	2012												2013			
		M	Jan	Fev	Mar	Abr	Mai	Jun	Jul	Ago	Set	Out	Nov	Dez	Jan	Fev	Mar
Ralis – Sacavém		N/D	N/D	N/D	N/D	N/D	N/D	N/D	N/D	N/D	N/D	N/D	N/D	N/D	N/D	N/D	N/D
Sacavém – S.João da Talha		90.653	90.921	92.842	88.941	95.115	93.495	94.151	90.043	91.990	91.197	89.175	90.120	84.615	87.062	87.392	
S.João da Talha – Sta Iria da Azoia		83.269	83.506	85.421	82.034	87.576	86.276	87.029	83.788	85.023	83.995	82.040	83.115	77.664	80.014	80.572	
Sta Iria da Azoia – Alverca (A1/A9)		78.368	78.548	80.384	77.406	81.342	80.823	80.919	77.643	79.238	77.012	73.067	76.527	71.968	74.421	75.424	
Alverca (A1/A9) – Vila Franca de Xira II		57.418	57.973	59.364	58.097	60.084	60.375	61.285	60.563	59.650	58.910	56.151	58.178	52.400	54.332	55.385	
Vila Franca de Xira II – Vila Franca de Xira I		58.182	58.731	60.127	59.003	61.104	61.228	62.315	61.870	60.632	59.741	56.695	58.660	53.184	55.211	56.360	
Vila Franca de Xira I – Castanheira do Rib...		45.851	46.336	47.338	47.461	48.615	49.000	50.489	51.631	48.857	47.440	45.261	47.426	41.717	43.574	44.877	
Castanheira do Ribatejo – A1/A10		45.851	46.336	47.338	47.461	48.615	49.000	50.350	51.450	48.626	47.081	44.984	47.129	41.437	43.327	44.566	
A1/A10 – Carregado		51.797	52.385	53.479	53.785	55.096	55.561	57.313	59.211	54.942	53.114	50.304	52.644	46.144	47.879	50.032	
Carregado – Aveiras de Cima		35.884	36.338	37.317	38.512	38.511	39.674	42.042	45.636	39.970	37.647	35.383	37.753	32.027	33.670	36.069	
Aveiras de Cima – Cartaxo		26.753	27.027	27.862	29.154	28.915	30.136	31.949	35.754	30.272	28.200	26.435	28.440	23.543	24.848	27.077	
Cartaxo – Santarém		27.218	27.469	28.273	29.539	29.345	30.549	32.324	36.177	30.630	28.620	26.863	28.794	23.947	25.248	27.449	
Santarém – A1/A15		27.928	28.325	29.168	30.848	30.336	32.726	35.984	42.696	33.173	29.624	27.416	29.333	24.329	25.694	28.222	
A1/A15 – Torres Novas (A1/A23)		25.982	26.431	27.247	29.168	28.426	30.458	33.624	40.648	31.110	27.576	25.484	27.464	22.509	23.835	26.455	
Torres Novas (A1/A23) – Fátima		18.784	19.076	19.840	21.112	21.012	22.061	24.521	30.223	22.844	20.397	18.373	19.437	16.311	17.009	18.695	
Fátima – Leiria		19.009	19.183	20.024	21.304	21.576	22.518	25.198	32.913	23.624	21.061	18.653	19.956	16.728	17.239	18.938	
Leiria – Pombal		18.148	18.429	19.289	20.549	20.915	21.831	24.410	31.909	22.915	20.548	18.081	19.353	16.130	16.734	18.481	
Pombal – Condeixa		18.367	18.669	19.503	20.662	21.119	21.952	24.471	31.807	22.979	20.744	18.249	19.437	16.294	16.911	18.632	
Condeixa – Coimbra Sul		19.716	19.951	20.758	21.876	22.483	23.021	25.483	32.866	23.923	21.855	19.310	20.436	17.248	18.032	19.633	

TMDM



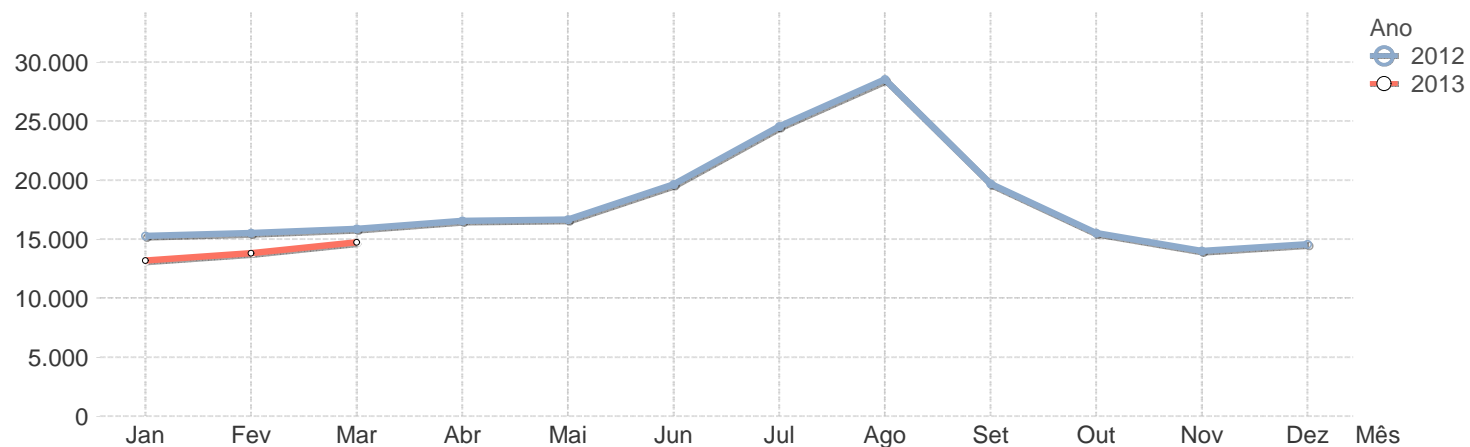
A1																
Sublanço	A	2012												2013		
	M	Jan	Fev	Mar	Abr	Mai	Jun	Jul	Ago	Set	Out	Nov	Dez	Jan	Fev	Mar
Coimbra Sul – Coimbra Norte (A1/A14)		19.296	19.240	19.936	21.157	22.008	22.421	24.826	31.796	22.828	20.696	18.134	19.100	16.052	16.780	18.320
Coimbra Norte (A1/A14) – Mealhada		19.775	20.149	21.040	21.269	22.439	22.559	24.305	29.093	23.062	21.583	19.379	19.597	17.341	18.045	19.174
Mealhada – Aveiro Sul		19.303	19.765	20.617	20.788	21.859	22.014	23.861	28.503	22.625	21.286	19.211	19.392	17.234	17.897	18.980
Aveiro Sul – Albergaria (A1/A25)		17.181	17.619	18.350	18.663	19.521	19.821	21.626	26.367	20.443	19.272	17.285	17.559	15.465	16.102	17.138
Albergaria (A1/A25) – Estarreja		27.668	28.215	29.139	29.019	30.248	30.435	33.354	38.671	31.434	30.501	28.330	28.641	25.873	26.956	28.146
Estarreja – Feira		25.312	25.827	26.722	26.707	27.730	27.901	30.664	35.953	28.927	28.072	26.083	26.446	23.718	24.728	25.946
Feira – Espinho (IC24)		29.747	30.230	31.208	30.785	32.054	32.038	34.555	40.194	32.818	32.242	30.328	31.064	27.727	28.791	29.851
Espinho (IC24) – Feiteira		31.932	32.386	33.281	32.607	34.061	33.832	36.176	40.971	34.474	34.190	32.423	33.103	29.783	30.779	31.731
Feiteira – Carvalhos		58.048	58.438	60.047	57.825	60.768	59.632	61.930	65.058	59.672	60.384	58.664	58.916	54.502	53.942	57.430
Carvalhos – Jaca		25.561	25.733	26.441	25.463	26.759	26.259	27.271	28.648	26.276	26.590	25.833	25.943	35.425	35.061	37.328
Jaca – Santo Ovídio		39.492	39.758	40.852	39.341	41.343	40.570	42.134	44.262	40.597	41.082	39.912	40.083	57.010	56.424	60.072
Santo Ovídio – Coimbrões		N/D	N/D	N/D	N/D	N/D	N/D	N/D	N/D	N/D	N/D	N/D	N/D	N/D	N/D	N/D
Coimbrões – Canidelo		N/D	N/D	N/D	N/D	N/D	N/D	N/D	N/D	N/D	N/D	N/D	N/D	N/D	N/D	N/D
Canidelo – Afurada		N/D	N/D	N/D	N/D	N/D	N/D	N/D	N/D	N/D	N/D	N/D	N/D	N/D	N/D	N/D
Afurada – Arrábida		N/D	N/D	N/D	N/D	N/D	N/D	N/D	N/D	N/D	N/D	N/D	N/D	N/D	N/D	N/D
<b>Média Ponderada</b>		<b>27.558</b>	<b>27.919</b>	<b>28.842</b>	<b>29.379</b>	<b>30.126</b>	<b>30.757</b>	<b>33.001</b>	<b>38.038</b>	<b>31.306</b>	<b>29.451</b>	<b>27.236</b>	<b>28.412</b>	<b>25.014</b>	<b>25.997</b>	<b>27.635</b>



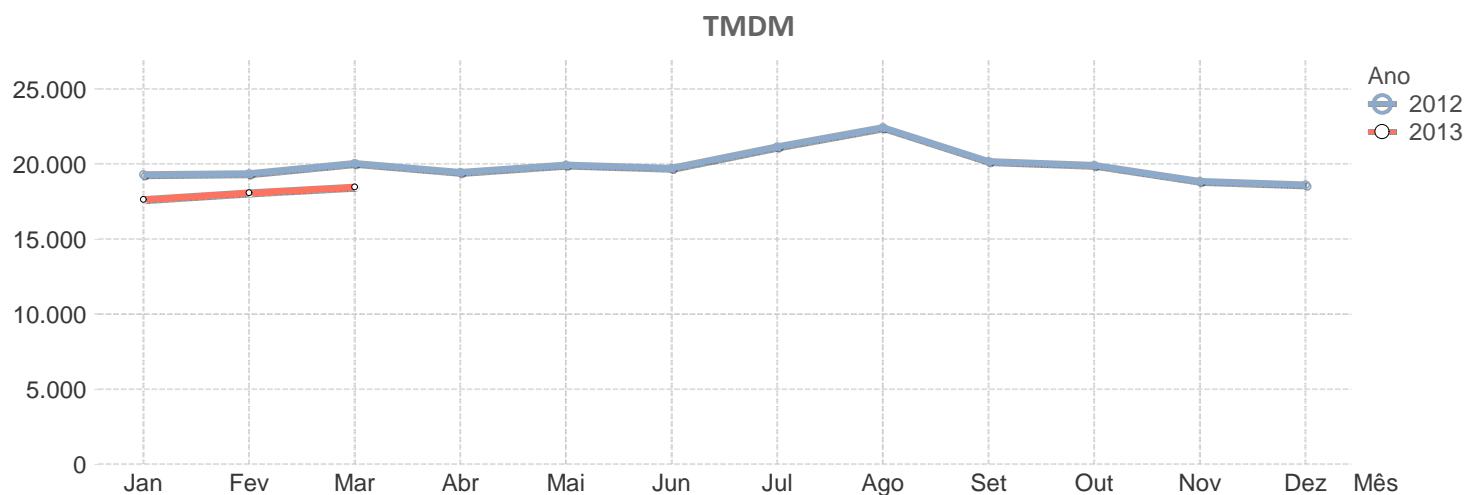


A2																
Sublanço	A M	2012												2013		
		Jan	Fev	Mar	Abr	Mai	Jun	Jul	Ago	Set	Out	Nov	Dez	Jan	Fev	Mar
Ponte 25 de Abril		134.389	134.992	139.220	131.698	142.929	145.737	155.546	147.946	143.704	133.224	127.946	129.442	124.343	127.330	124.374
Almada – Fogueteiro		82.837	83.405	75.974	75.699	85.111	86.058	88.963	85.074	82.138	77.958	76.012	77.505	73.069	74.632	74.406
Fogueteiro – Coina		38.905	38.926	39.783	38.305	39.846	40.556	42.895	41.125	38.386	35.628	33.467	32.698	29.861	30.505	30.975
Coina – Palmela		26.341	26.477	27.123	26.756	27.794	29.134	31.789	31.870	28.311	26.222	24.426	24.846	23.043	23.824	24.475
Palmela – A2/A12		26.525	26.663	27.298	26.862	27.947	29.344	32.007	32.238	28.262	26.530	24.761	25.130	23.337	24.066	24.734
A2/A12 – Marateca		15.608	16.040	16.575	18.161	17.108	20.705	25.988	29.267	20.765	16.478	14.377	15.519	13.015	14.046	15.792
Marateca – A2/A6/A13		13.959	14.350	14.875	16.276	15.492	18.700	23.634	27.430	18.733	14.699	12.777	13.836	11.641	12.506	14.155
A2/A6/A13 – Alcácer do Sal		9.846	10.184	10.863	12.315	11.577	15.788	22.330	29.542	16.289	10.811	8.835	9.597	8.136	8.833	10.209
Alcácer do Sal – Grândola Norte		8.667	8.918	9.516	10.942	10.014	13.816	19.718	25.849	14.345	9.536	7.790	8.509	7.177	7.813	9.097
Grândola Norte – Grândola Sul		6.207	6.449	6.942	8.147	7.207	10.369	15.154	20.267	10.843	6.881	5.647	6.157	5.178	5.676	6.750
Grândola Sul – Aljustrel		4.297	4.481	4.985	5.917	5.209	8.136	12.617	17.452	8.598	4.939	3.895	4.244	3.625	3.981	4.914
Aljustrel – Castro Verde		4.182	4.369	4.860	5.786	5.094	8.004	12.483	17.311	8.475	4.806	3.773	4.124	3.531	3.876	4.799
Castro Verde – Almodôvar		4.572	4.798	5.296	6.316	5.579	8.635	13.532	18.547	9.131	5.214	4.128	4.565	3.876	4.260	5.224
Almodôvar – S. B. Messines		4.744	4.948	5.477	6.461	5.719	8.795	13.718	18.798	9.313	5.361	4.287	4.750	4.009	4.379	5.361
S. B. Messines – Paderne (A22)		4.345	4.581	5.124	6.088	5.392	8.369	13.162	18.150	8.881	5.021	3.987	4.367	3.732	4.084	5.019
<b>Média Ponderada</b>		<b>15.265</b>	<b>15.520</b>	<b>15.854</b>	<b>16.548</b>	<b>16.654</b>	<b>19.639</b>	<b>24.541</b>	<b>28.524</b>	<b>19.684</b>	<b>15.526</b>	<b>13.993</b>	<b>14.554</b>	<b>13.176</b>	<b>13.806</b>	<b>14.724</b>

TMDM

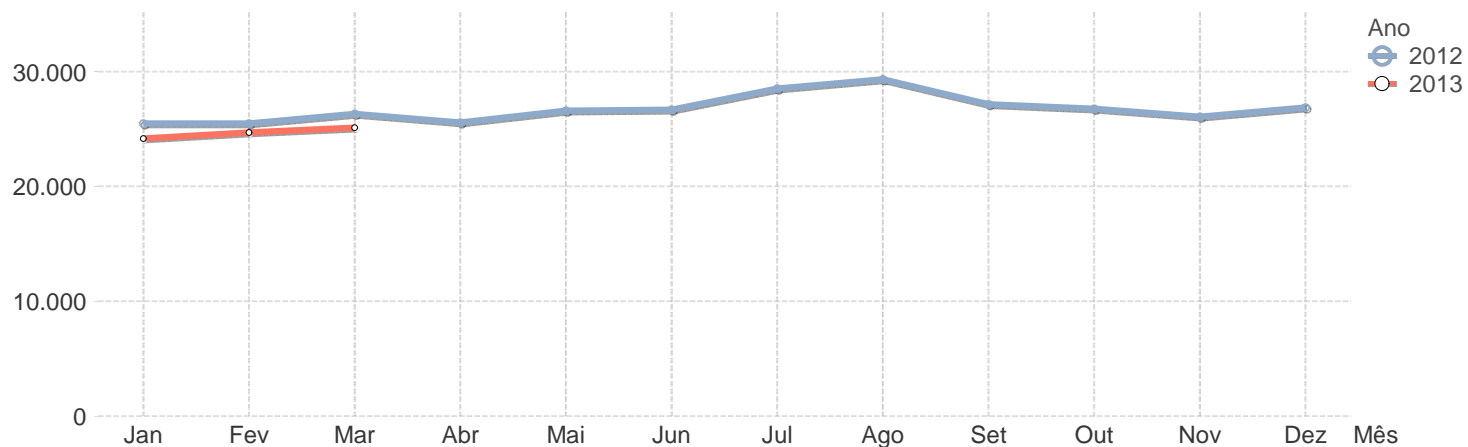


A3																
Sublanço	A	2012												2013		
	M	Jan	Fev	Mar	Abr	Mai	Jun	Jul	Ago	Set	Out	Nov	Dez	Jan	Fev	Mar
Porto (VCI) – EN 12		92.288	92.875	95.774	89.978	95.223	95.981	96.702	93.206	90.591	93.681	91.672	90.793	86.725	88.845	89.400
EN 12 – Águas Santas (A3/A4)		114.621	114.902	118.786	110.888	117.980	115.832	117.439	111.353	114.535	116.227	114.707	112.571	107.365	111.274	109.636
Águas Santas (A3/A4) – Maia		59.723	59.724	62.123	57.387	60.702	59.255	60.116	57.137	58.910	59.873	58.365	56.800	54.881	56.083	55.760
Maia – Santo Tirso		44.386	44.601	46.133	43.450	45.623	44.415	46.328	45.619	44.748	45.673	43.465	42.582	40.917	41.935	42.406
Santo Tirso – Famalicão		38.056	38.272	39.601	37.566	39.208	38.267	40.490	40.874	38.794	38.983	37.036	36.191	34.811	35.524	36.067
Famalicão – Cruz		18.765	18.690	19.461	18.968	19.363	19.089	20.743	22.114	19.924	19.253	18.097	17.740	16.945	17.246	17.794
Cruz – Braga Sul		15.960	15.890	16.553	16.243	16.515	16.267	17.855	19.471	17.071	16.359	15.346	15.189	14.338	14.591	15.142
Braga Sul – Braga Poente		6.123	6.178	6.379	6.708	6.396	6.564	7.874	10.240	7.285	6.601	5.912	5.986	5.417	5.645	6.058
Braga Poente – EN 201		5.524	5.577	5.737	6.249	5.866	6.076	7.414	10.241	6.908	6.035	5.327	5.552	4.890	5.102	5.568
EN 201 – Ponte de Lima Sul		6.325	6.420	6.620	7.045	6.712	6.966	8.350	11.142	7.762	6.831	6.104	6.262	5.620	5.823	6.257
Ponte de Lima Sul – Ponte de Lima Norte		9.321	10.304	10.870	10.949	10.830	11.022	11.721	13.957	10.323	9.512	8.624	8.644	8.022	8.192	8.523
Ponte de Lima Norte – EN 303		5.104	5.117	5.265	5.910	5.457	5.590	6.807	8.803	6.017	5.582	4.901	5.040	4.483	4.575	5.032
EN 303 – Valença (Sul)		4.978	4.980	5.113	5.763	5.310	5.430	6.602	8.279	5.837	5.439	4.789	4.938	4.383	4.480	4.917
<b>Média Ponderada</b>		<b>19.298</b>	<b>19.366</b>	<b>20.049</b>	<b>19.441</b>	<b>19.951</b>	<b>19.718</b>	<b>21.151</b>	<b>22.428</b>	<b>20.184</b>	<b>19.911</b>	<b>18.842</b>	<b>18.624</b>	<b>17.632</b>	<b>18.084</b>	<b>18.476</b>

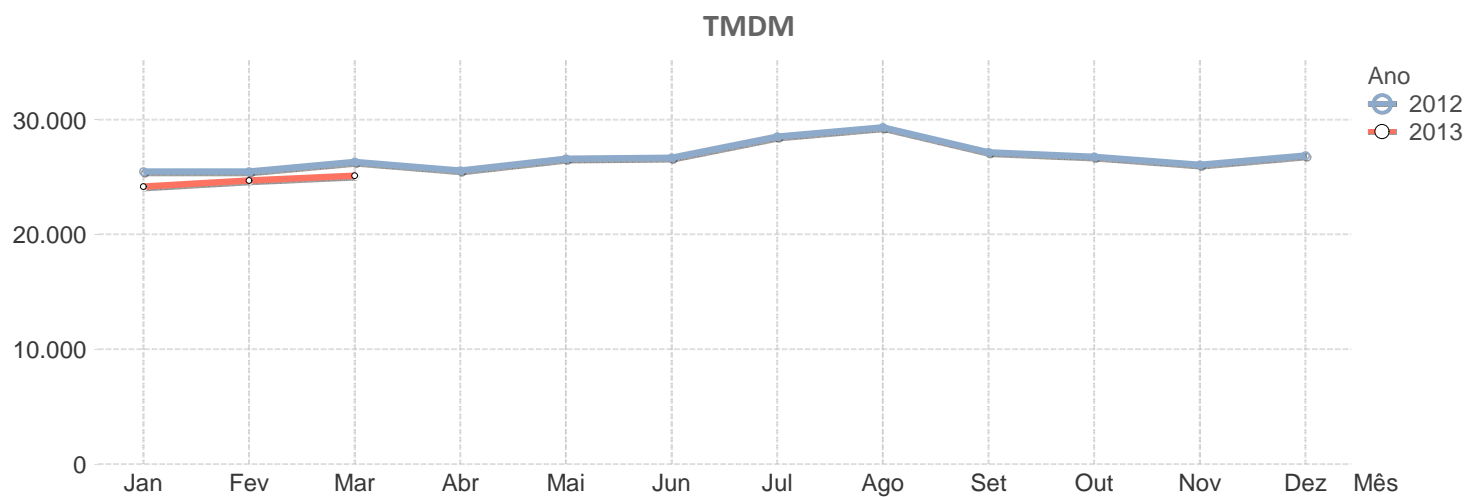


A4																
Sublanço	A M	2012												2013		
		Jan	Fev	Mar	Abr	Mai	Jun	Jul	Ago	Set	Out	Nov	Dez	Jan	Fev	Mar
Matosinhos – Sendim		34.625	34.743	35.747	32.799	38.751	35.370	34.225	29.827	33.552	33.950	33.583	33.112	33.143	33.664	32.659
Sendim – Guifões		43.611	43.402	44.732	41.730	46.024	44.308	45.716	41.683	43.965	43.808	43.037	43.365	41.532	41.986	41.081
Guifões – Custóias		43.611	43.402	44.732	41.730	46.024	44.308	45.716	41.683	43.965	43.808	43.037	43.365	41.532	41.986	41.081
Custóias – Via Norte		31.587	30.940	32.043	29.591	32.703	31.568	33.906	31.337	31.453	30.363	29.820	30.977	28.538	28.755	28.208
Via Norte – Ponte da Pedra		29.054	28.667	29.627	27.537	30.211	29.217	31.451	29.332	29.122	28.447	27.813	28.439	26.419	26.510	26.105
Ponte da Pedra – Águas Santas (A3/A4)		34.276	36.357	37.698	34.929	38.181	37.004	38.894	35.915	38.305	37.246	36.402	36.528	34.986	35.184	34.536
Águas Santas (A3/A4) – Ermesinde		67.896	67.414	69.862	66.639	69.895	69.947	73.216	72.076	69.676	70.551	68.611	73.037	64.401	65.347	66.228
Ermesinde – Valongo		36.052	35.796	37.096	35.385	37.113	37.141	38.877	38.272	36.998	37.462	36.432	37.189	34.197	34.698	35.166
Valongo – Campo		33.499	33.199	34.476	33.080	34.431	34.513	36.476	36.364	34.555	35.009	34.031	34.701	31.693	32.246	32.838
Campo – A4/A41		28.679	28.614	29.473	28.846	29.567	30.039	32.292	33.509	30.683	30.518	29.533	30.377	27.331	27.994	28.760
Baltar – Paredes		24.576	24.546	25.264	24.930	25.397	25.827	27.954	29.519	26.596	26.389	25.509	26.243	23.467	24.084	24.868
A4/A41 – Baltar		28.679	28.614	29.473	28.846	29.567	30.039	32.292	33.509	30.683	30.518	29.533	30.377	27.331	27.994	28.760
Paredes – Guilhufe		21.078	20.984	21.589	21.571	21.770	22.193	24.250	26.128	23.020	22.690	21.895	22.555	20.026	20.631	21.343
Guilhufe – Penafiel		20.496	20.508	21.066	21.086	21.319	21.713	23.505	25.400	22.365	22.130	21.402	22.012	19.802	20.388	20.917
Penafiel – Castelões (A4/A11)		17.613	17.648	18.183	18.381	18.431	18.922	20.671	22.935	19.706	19.186	18.267	18.944	16.691	17.293	17.987
Castelões (A4/A11) – Amarante Poente		12.493	12.548	12.914	13.138	13.155	13.648	15.136	17.558	14.565	13.449	12.753	13.199	11.528	12.069	12.543
Amarante Poente – Amarante (Margem...		15.963	16.508	16.948	17.062	17.329	17.601	19.070	21.429	18.399	17.430	16.836	17.089	15.453	15.986	16.413
Amarante (Margem Esqª) – Geraldes		14.706	15.741	16.148	16.266	16.523	16.595	18.060	20.512	17.593	16.632	16.056	16.249	14.701	15.255	15.655
Geraldes – Padronelo		13.538	13.961	14.311	14.532	14.553	14.877	15.863	17.855	14.278	13.702	17.312	18.759	13.092	13.191	13.886

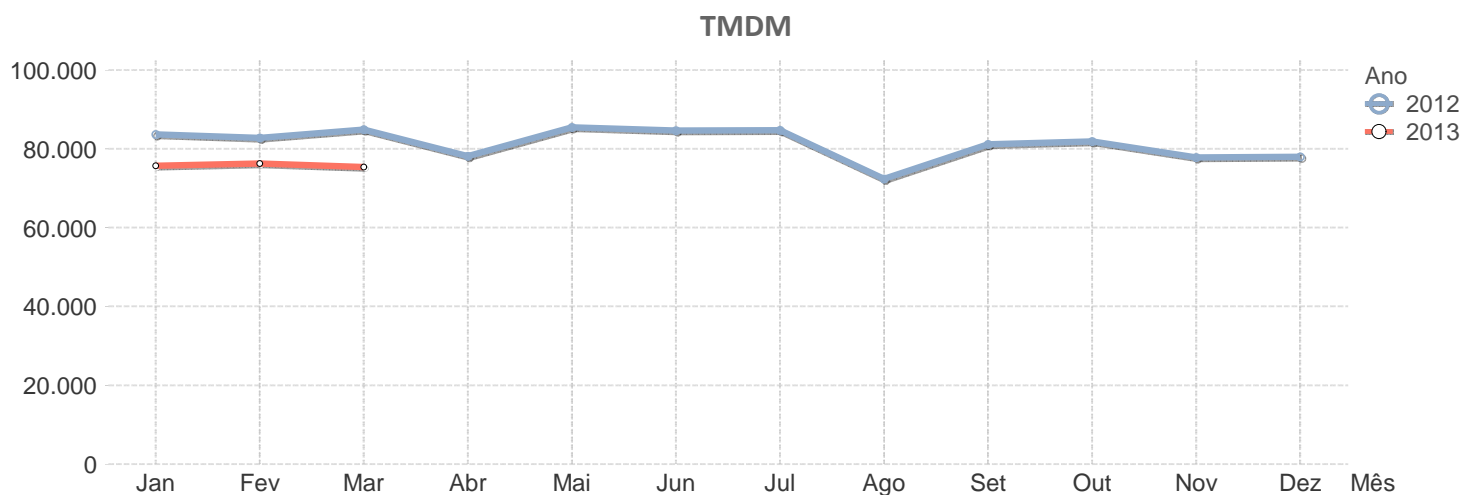
TMDM



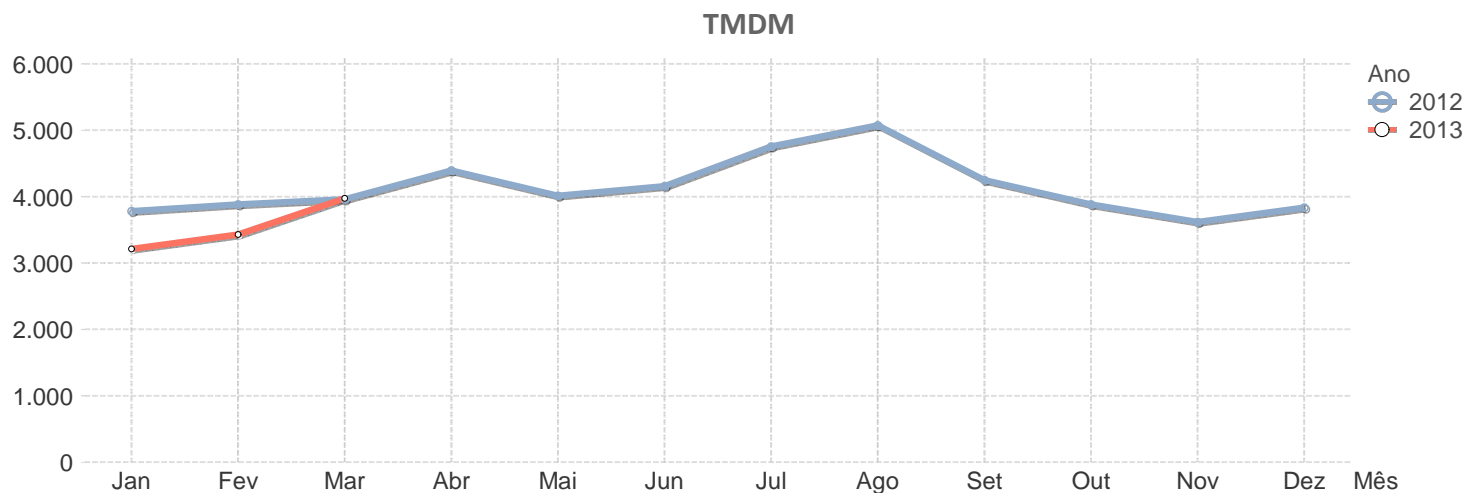
A4																
	A	2012												2013		
Sublanço	M	Jan	Fev	Mar	Abr	Mai	Jun	Jul	Ago	Set	Out	Nov	Dez	Jan	Fev	Mar
Padronelo – Ligação ao IP4		9.225	9.568	9.748	9.891	9.863	10.068	10.872	13.130	10.435	9.447	8.989	9.078	8.103	8.567	8.715
<b>Média Ponderada</b>		<b>25.475</b>	<b>25.485</b>	<b>26.312</b>	<b>25.558</b>	<b>26.581</b>	<b>26.683</b>	<b>28.501</b>	<b>29.309</b>	<b>27.136</b>	<b>26.746</b>	<b>26.051</b>	<b>26.863</b>	<b>24.151</b>	<b>24.686</b>	<b>25.123</b>



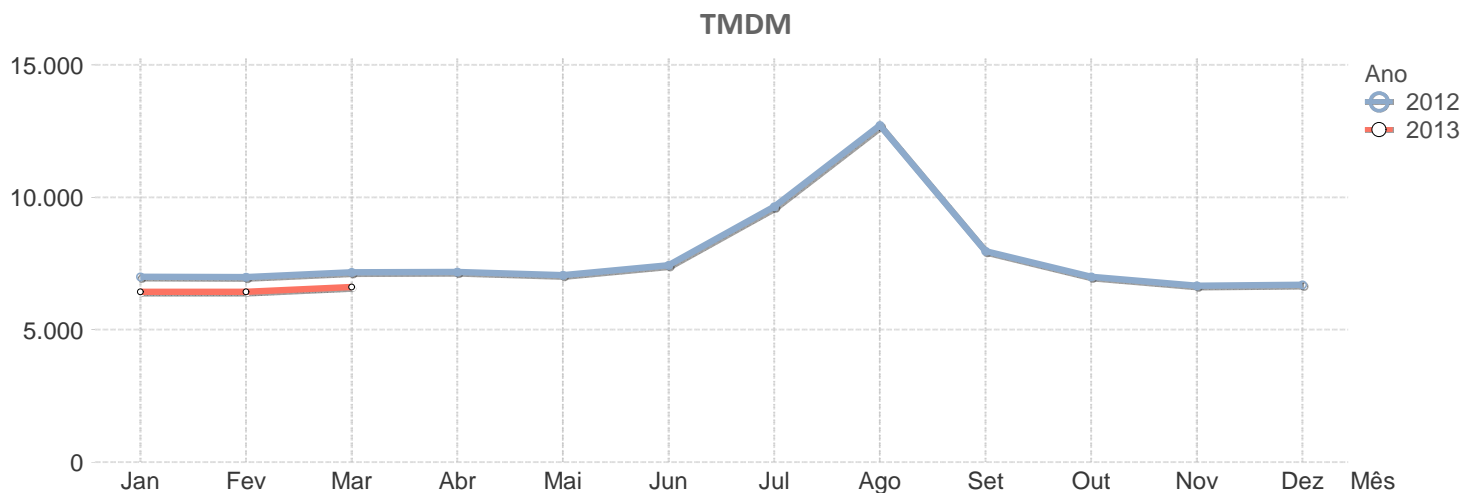
A5																
Sublånço	A	2012												2013		
	M	Jan	Fev	Mar	Abr	Mai	Jun	Jul	Ago	Set	Out	Nov	Dez	Jan	Fev	Mar
Viaduto Duarte Pacheco – Cruz das Olivei...		129.604	128.924	131.767	120.683	123.898	128.683	128.380	111.255	124.718	127.196	124.914	122.373	120.915	121.738	119.389
Cruz das Oliveiras – Monsanto		132.596	131.897	134.517	123.272	132.309	131.396	126.809	109.756	127.199	129.821	127.418	123.943	123.621	124.389	121.849
Monsanto – Miraflores (A5/IC17)		126.055	125.390	127.881	117.190	127.919	124.913	124.571	101.638	112.261	123.416	85.670	82.522	82.870	83.045	80.867
Miraflores (A5/IC17) – Linda-a-Velha		146.507	147.303	150.963	138.738	153.948	155.422	151.706	127.353	144.239	145.768	141.966	139.372	138.250	139.169	136.338
Linda-a-Velha – Estádio Nacional		133.558	132.896	136.156	124.957	138.832	134.778	136.412	114.958	130.111	131.324	128.020	125.539	124.385	125.357	123.403
Estádio Nacional – Oeiras		112.089	109.997	112.453	103.621	113.922	111.257	112.151	95.343	107.052	107.606	104.024	104.552	101.217	101.214	100.081
Oeiras – Carcavelos		71.470	70.013	72.114	66.566	73.232	72.518	73.285	63.127	69.683	68.577	66.090	67.348	63.913	64.226	63.902
Carcavelos – Estoril		45.991	44.981	46.526	42.945	47.387	46.569	46.449	40.627	45.059	44.373	42.570	43.495	41.298	41.584	41.454
Estoril – Alcabideche		30.092	29.455	30.684	28.057	31.686	31.732	34.040	28.278	31.585	31.445	29.070	32.390	29.323	29.864	30.509
Alcabideche – Alvide		30.366	30.009	30.731	29.080	31.645	31.813	31.652	28.643	31.039	31.257	29.837	32.719	29.818	31.684	32.066
Alvide – Cascais		26.956	26.864	27.708	26.220	27.812	28.816	28.577	26.044	28.042	27.013	23.779	26.404	24.023	25.295	25.762
<b>Média Ponderada</b>		<b>83.662</b>	<b>82.751</b>	<b>84.877</b>	<b>78.094</b>	<b>85.405</b>	<b>84.609</b>	<b>84.735</b>	<b>72.317</b>	<b>81.136</b>	<b>81.832</b>	<b>77.768</b>	<b>77.935</b>	<b>75.703</b>	<b>76.259</b>	<b>75.400</b>



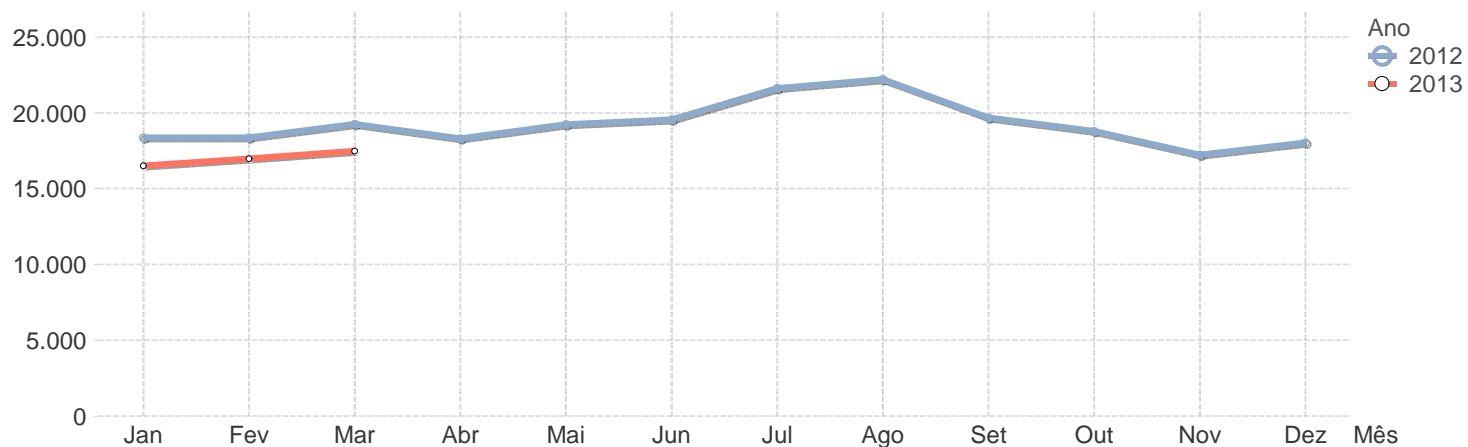
A6																
Sublanço	A M	2012												2013		
		Jan	Fev	Mar	Abr	Mai	Jun	Jul	Ago	Set	Out	Nov	Dez	Jan	Fev	Mar
A2/A6/A13 – Vendas Novas		6.257	6.401	6.465	6.991	6.542	6.782	7.452	7.647	6.869	6.305	5.857	6.246	5.196	5.528	6.263
Vendas Novas – Montemor-o-Novo Poen...		5.722	5.855	5.911	6.436	6.013	6.201	6.819	7.044	6.299	5.772	5.370	5.715	4.742	5.039	5.725
Montemor-o-Novo Poente – Montemor-...		5.188	5.315	5.344	5.873	5.475	5.632	6.207	6.413	5.705	5.241	4.865	5.161	4.282	4.574	5.228
Montemor-o-Novo Nascente – Évora Poe...		4.547	4.665	4.701	5.177	4.838	4.967	5.508	5.736	5.000	4.582	4.240	4.484	3.746	4.008	4.596
Évora Poente – Évora Nascente		2.031	2.117	2.169	2.560	2.201	2.304	2.802	3.125	2.328	2.074	1.921	2.092	1.689	1.840	2.304
Évora Nascente – Extremoz		2.547	2.618	2.698	3.113	2.712	2.810	3.432	3.837	2.888	2.596	2.425	2.586	2.143	2.325	2.823
Extremoz – Borba		1.849	1.938	2.012	2.391	2.049	2.141	2.728	3.131	2.209	1.971	1.783	1.925	1.600	1.746	2.197
Borba – Elvas Poente		1.762	1.849	1.924	2.290	1.965	2.055	2.634	3.058	2.114	1.893	1.695	1.832	1.531	1.660	2.095
Elvas Poente – EN246		3.274	3.425	3.573	3.895	3.600	3.724	4.407	4.706	3.858	3.656	3.403	3.419	3.143	3.279	3.674
EN246 – Elvas Central		3.990	4.139	4.302	4.611	4.322	4.574	5.154	5.451	4.638	4.458	4.138	4.189	3.783	3.969	4.344
Elvas Central – Elvas Nascente		3.901	4.063	4.211	4.544	4.265	4.473	5.140	5.518	4.715	4.522	4.193	4.189	3.672	3.876	4.353
Elvas Nascente – Caia		8.111	8.120	8.354	8.761	8.251	8.681	9.150	9.443	9.007	8.259	8.136	8.573	7.282	7.583	8.177
Caia – Fronteira do Caia		7.689	7.727	7.955	8.317	7.895	7.955	8.702	9.036	8.618	7.902	7.785	8.203	6.968	7.256	7.824
<b>Média Ponderada</b>		<b>3.779</b>	<b>3.882</b>	<b>3.959</b>	<b>4.391</b>	<b>4.012</b>	<b>4.159</b>	<b>4.754</b>	<b>5.072</b>	<b>4.248</b>	<b>3.881</b>	<b>3.615</b>	<b>3.836</b>	<b>3.211</b>	<b>3.428</b>	<b>3.974</b>



A7																
A		2012												2013		
Sublanço	M	Jan	Fev	Mar	Abr	Mai	Jun	Jul	Ago	Set	Out	Nov	Dez	Jan	Fev	Mar
Póvoa de Varzim (A28) – EN206		5.150	5.196	5.445	5.223	5.470	6.315	9.679	12.945	7.464	5.551	5.058	5.307	4.832	4.824	4.893
EN206 – Famalicão		5.543	5.574	5.832	5.568	5.817	6.702	10.223	13.460	7.464	5.524	5.204	5.523	4.969	5.049	5.142
Famalicão – A3/A7		15.131	15.244	15.833	14.537	15.609	15.754	18.418	19.376	15.947	15.224	14.705	13.416	13.920	14.164	14.210
A3/A7 – Ceide		18.230	18.297	18.833	17.736	18.562	19.560	22.027	24.117	19.143	18.100	17.442	15.753	16.373	16.700	16.895
Ceide – Ave		15.779	15.848	16.310	15.336	16.007	16.192	18.926	20.802	16.524	15.557	15.028	13.716	14.071	14.444	14.640
Ave – Selho		14.722	14.817	15.225	14.333	14.869	14.990	17.111	18.520	15.223	14.465	14.067	13.104	13.174	13.542	13.671
Selho – Guimarães Sul		7.235	7.212	7.573	7.468	7.329	7.497	9.319	12.542	7.989	7.307	7.000	7.025	6.648	6.707	6.904
Guimarães Sul – Calvos		7.990	8.008	8.353	8.239	8.084	8.214	10.070	13.323	8.723	8.047	7.755	7.901	7.397	7.458	7.640
Calvos – Fafe Sul		5.349	5.313	5.581	5.728	5.335	5.545	7.344	10.816	6.040	5.328	5.045	5.266	4.975	4.970	5.179
Fafe Sul – Basto		5.035	4.993	5.014	5.468	4.916	5.234	7.040	10.534	5.883	5.077	4.797	5.215	4.828	4.703	4.907
Basto – Ribeira de Pena		4.392	4.310	4.283	4.834	4.304	4.535	6.168	9.532	5.073	4.460	4.152	4.494	4.169	3.953	4.221
Ribeira de Pena – Vila Pouca de Aguiar (A...		3.999	3.925	3.870	4.444	3.911	4.106	5.710	8.896	4.599	3.984	3.719	4.094	3.820	3.573	3.824
<b>Média Ponderada</b>		<b>6.998</b>	<b>6.986</b>	<b>7.165</b>	<b>7.185</b>	<b>7.057</b>	<b>7.438</b>	<b>9.646</b>	<b>12.713</b>	<b>7.969</b>	<b>6.994</b>	<b>6.657</b>	<b>6.701</b>	<b>6.436</b>	<b>6.427</b>	<b>6.616</b>

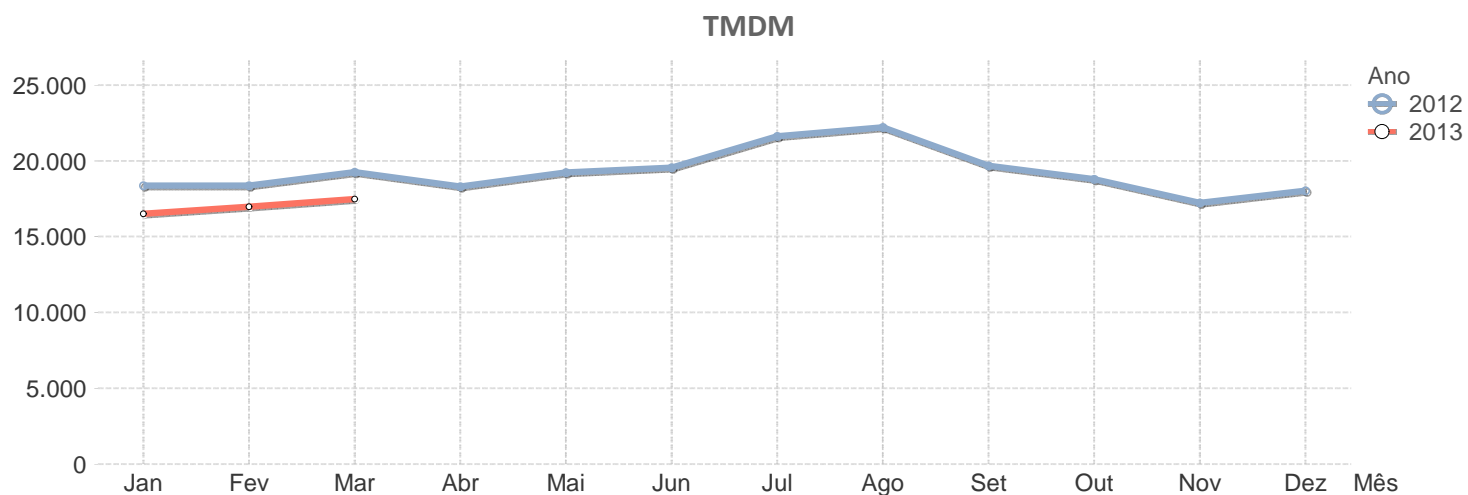


A8																
Sublanço	A M	2012												2013		
		Jan	Fev	Mar	Abr	Mai	Jun	Jul	Ago	Set	Out	Nov	Dez	Jan	Fev	Mar
CRIL – Frielas		42.760	42.726	43.804	41.963	44.647	44.251	46.661	43.094	44.335	43.815	41.624	48.135	46.813	46.554	46.647
Frielas – Loures		74.773	74.714	76.599	73.381	78.074	77.380	81.596	75.358	77.528	76.618	72.788	70.083	71.597	72.843	71.555
Loures – CREL		41.286	41.253	42.294	39.601	42.133	41.759	44.034	40.668	41.839	41.348	39.281	39.952	38.268	38.743	38.518
CREL – Lousa		45.787	45.684	46.986	44.024	46.660	46.765	49.425	46.390	46.715	45.401	42.839	44.033	41.297	42.170	42.139
Lousa – A8/A21		41.641	41.562	42.890	40.229	42.504	42.840	45.618	43.233	42.908	41.397	38.869	40.096	37.452	38.339	38.456
A8/A21 – Enxara		22.202	22.547	23.392	22.036	22.881	23.435	25.859	25.554	23.692	22.471	20.501	21.757	19.503	20.420	20.814
Enxara – Torres Vedras Sul		21.177	21.600	22.288	21.066	21.838	22.406	24.829	24.686	22.601	21.422	19.495	20.698	18.526	19.459	19.843
Torres Vedras Sul – Torres Vedras Norte		16.834	16.883	17.895	17.013	17.514	18.162	20.480	20.961	18.454	17.249	15.405	16.573	14.556	15.198	15.937
Torres Vedras Norte – Ramalhal		17.949	17.976	19.154	18.154	18.670	19.462	21.830	22.626	19.659	18.433	16.586	17.825	15.654	16.221	17.027
Ramalhal – Campelos		12.985	13.008	14.097	13.310	13.662	14.198	16.133	16.996	14.301	13.554	11.986	12.988	11.206	11.703	12.538
Campelos – Bombarral		12.612	12.636	13.726	12.958	13.318	13.834	15.782	16.670	13.960	13.227	11.653	12.640	10.877	11.379	12.227
Bombarral – Delgada		15.319	15.294	16.549	15.607	16.220	16.737	19.093	20.502	16.948	16.027	14.200	15.403	13.125	13.171	14.484
Delgada – São Mamede		15.428	15.744	18.122	16.766	18.060	18.501	20.169	20.916	17.488	17.551	15.868	17.096	15.030	15.713	16.626
São Mamede – A8/IP6		18.272	18.341	19.733	18.412	19.131	19.642	22.572	24.149	20.228	19.149	17.222	17.697	16.295	16.897	17.639
A8/IP6 – Óbidos		19.627	18.584	20.002	21.624	23.334	24.199	28.136	31.420	24.828	23.085	20.824	22.073	20.010	20.535	21.334
Óbidos – Arnóia		23.163	22.815	24.040	23.106	24.243	24.873	28.300	31.396	23.885	23.729	21.580	22.463	20.778	21.206	20.637
Arnóia – Gaeiras		20.820	20.889	19.213	20.237	23.057	23.554	26.422	28.847	23.927	22.617	20.818	19.256	17.873	18.372	19.663
Gaeiras – Caldas da Rainha		19.879	19.613	20.190	19.123	20.990	21.637	24.599	26.891	21.894	20.418	18.470	19.531	18.064	18.499	18.879
Caldas da Rainha – Zona Industrial das Cal...		16.655	16.426	16.908	15.869	17.421	17.960	20.419	22.983	18.542	17.294	15.757	16.176	14.928	15.386	15.813

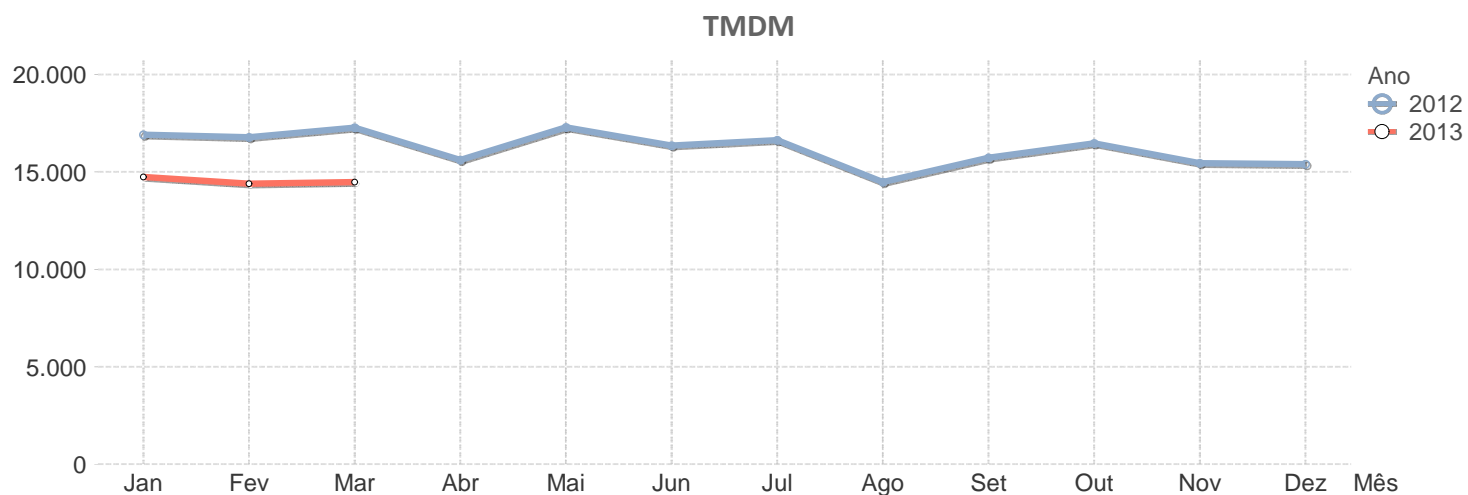
**TMDM**




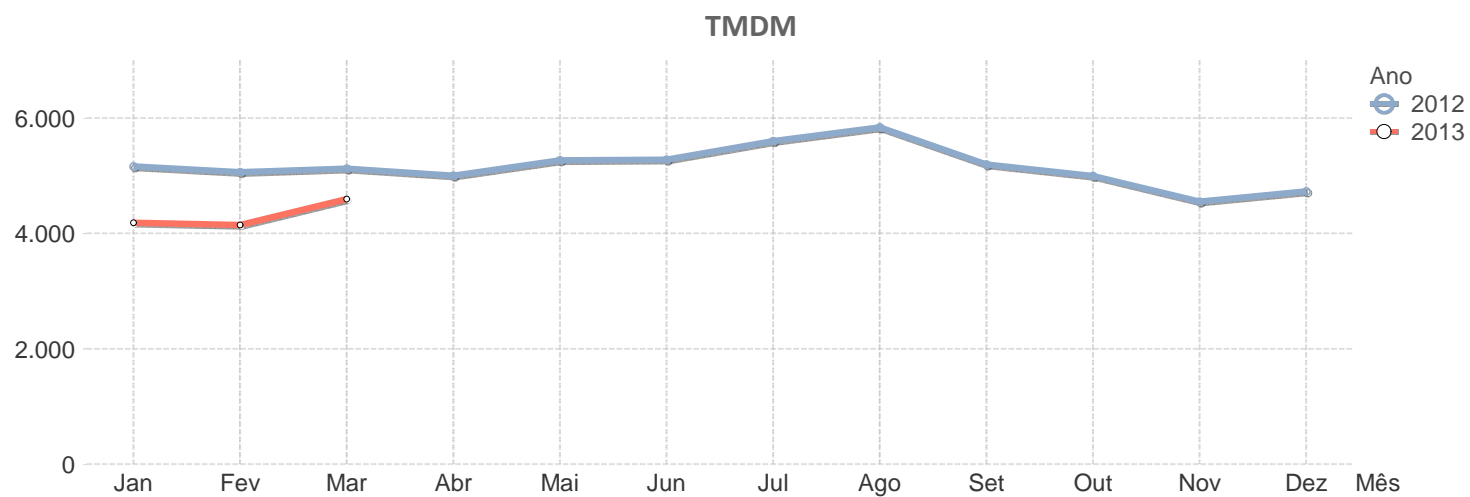
A8																
	A	2012												2013		
Sublanço	M	Jan	Fev	Mar	Abr	Mai	Jun	Jul	Ago	Set	Out	Nov	Dez	Jan	Fev	Mar
ZonalIndustrial das Caldas da Rainha – To...		13.158	12.992	13.375	12.388	13.692	14.147	16.338	18.389	14.315	13.394	11.780	12.373	11.369	11.592	12.265
Tornada – Alfeizerão		8.829	8.793	9.413	9.134	9.458	9.730	11.387	13.098	9.966	9.131	8.143	8.598	7.612	7.880	8.479
Alfeizerão – Valado dos Frades		8.898	8.839	9.498	9.128	9.461	9.631	11.132	12.642	9.823	9.105	8.205	8.591	7.617	7.862	8.466
Valado dos Frades – Pataias		9.020	8.932	9.538	9.094	9.315	9.404	10.784	12.669	9.542	8.757	7.916	8.355	7.378	7.528	8.115
Pataias – Marinha Grande Sul		8.794	8.751	9.351	8.953	9.184	9.278	10.642	12.518	9.454	8.663	7.865	8.295	7.319	7.466	8.053
Marinha Grande Sul – A8/A17		9.000	8.958	9.542	9.124	9.392	9.499	10.849	12.660	9.632	8.917	8.117	8.478	7.617	7.726	8.268
A8/A17 – Marinha Grande Este		4.692	4.712	4.853	5.410	5.725	5.689	6.287	6.992	5.672	5.474	5.120	5.273	4.915	4.890	5.051
Marinha Grande Este – Leiria Sul (A8/A19)		4.978	4.883	5.106	4.495	4.778	4.719	5.228	5.936	4.757	4.573	4.312	4.502	4.115	4.111	4.288
<b>Média Ponderada</b>		<b>18.363</b>	<b>18.365</b>	<b>19.262</b>	<b>18.301</b>	<b>19.236</b>	<b>19.559</b>	<b>21.622</b>	<b>22.201</b>	<b>19.664</b>	<b>18.783</b>	<b>17.219</b>	<b>18.031</b>	<b>16.511</b>	<b>16.980</b>	<b>17.484</b>



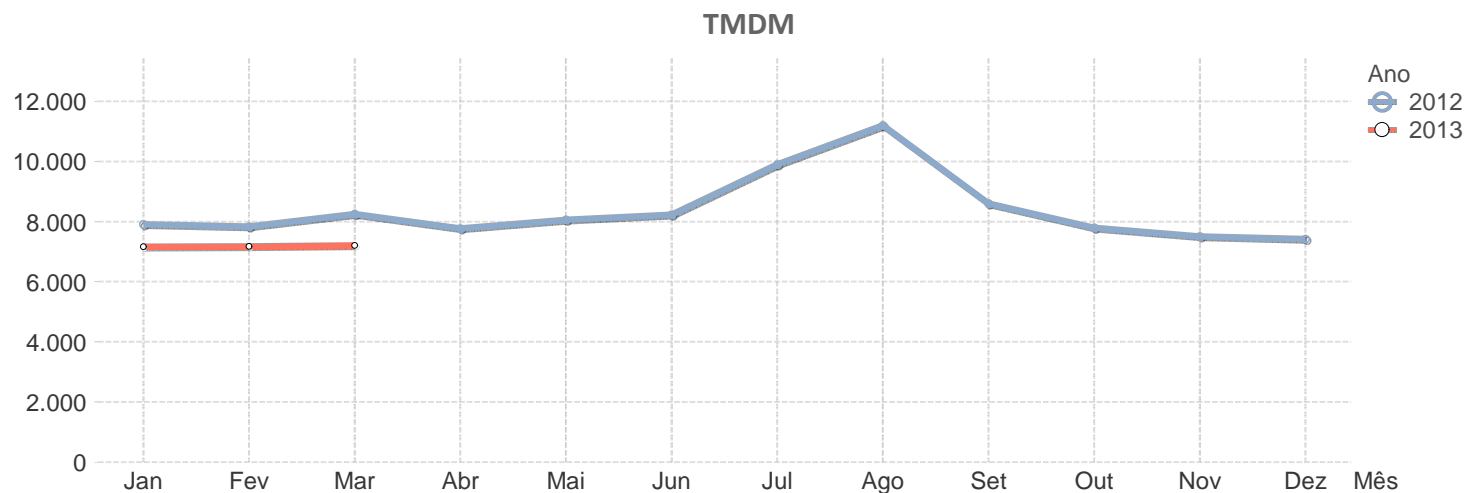
A9																
Sublanço	A	2012												2013		
	M	Jan	Fev	Mar	Abr	Mai	Jun	Jul	Ago	Set	Out	Nov	Dez	Jan	Fev	Mar
Estádio Nacional (A5/A9) – Queluz		23.390	23.169	23.883	21.165	24.324	23.059	23.981	19.987	22.034	22.249	21.015	20.798	20.648	20.252	20.019
Queluz – A9/A16		21.254	20.899	21.596	18.956	21.478	19.938	20.324	16.813	19.145	20.224	18.930	18.690	18.119	17.633	17.606
A9/A16 – Radial da Pontinha		28.187	27.744	28.692	25.269	28.540	26.422	26.570	21.881	25.335	27.328	25.527	25.176	24.399	23.664	23.649
Radial da Pontinha – Radial de Odivelas		17.309	17.253	17.806	16.162	17.759	16.863	17.235	15.232	16.308	16.961	15.722	16.025	15.003	14.669	14.929
Radial de Odivelas – A8/A9		18.472	18.369	18.927	17.329	18.839	18.012	18.283	16.379	17.381	18.078	16.801	17.104	15.897	15.621	15.864
A8/A9 – Bucelas (Zambujal)		17.813	17.761	18.096	16.588	18.103	17.054	17.317	15.255	16.395	17.597	16.765	16.318	16.049	15.539	15.551
Bucelas (Zambujal) – A9/A10		10.734	10.763	10.954	10.342	11.076	10.661	10.726	9.963	10.291	10.705	9.998	10.048	9.318	9.081	9.442
A9/A10 – Alverca		7.010	6.934	7.130	6.428	6.980	6.681	6.700	5.969	6.463	6.812	6.674	6.415	6.418	6.411	5.759
<b>Média Ponderada</b>		<b>16.906</b>	<b>16.788</b>	<b>17.266</b>	<b>15.620</b>	<b>17.284</b>	<b>16.347</b>	<b>16.629</b>	<b>14.474</b>	<b>15.734</b>	<b>16.475</b>	<b>15.442</b>	<b>15.405</b>	<b>14.744</b>	<b>14.396</b>	<b>14.477</b>



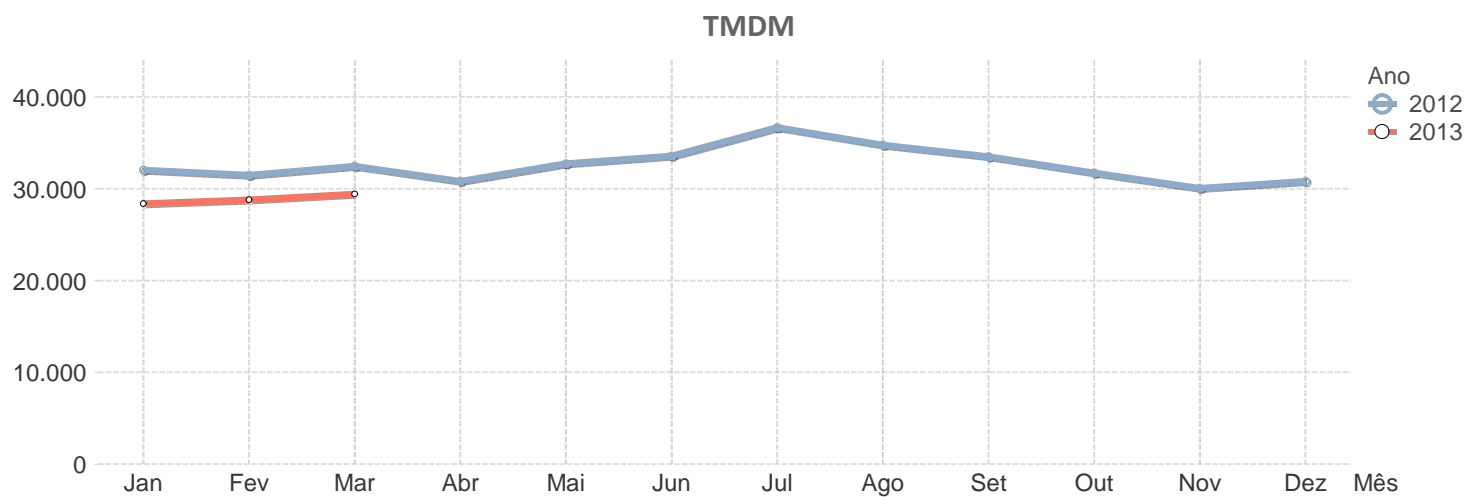
A10																
Sublanço	A	2012												2013		
	M	Jan	Fev	Mar	Abr	Mai	Jun	Jul	Ago	Set	Out	Nov	Dez	Jan	Fev	Mar
A9/A10 – Arruda dos Vinhos		9.588	9.506	9.620	9.052	9.729	9.341	9.085	8.292	8.944	9.206	8.525	8.861	7.880	7.618	8.411
Arruda dos Vinhos – Carregado (A1/A10)		6.082	6.092	6.127	6.007	6.363	6.174	6.103	5.879	5.920	6.025	5.408	5.693	4.863	4.671	5.582
Carregado (A1/A10) – Benavente		4.174	4.096	4.157	4.128	4.297	4.481	5.186	5.908	4.581	4.082	3.750	3.866	3.521	3.660	3.767
Benavente – A10/A13		1.595	1.295	1.343	1.444	1.389	1.735	2.427	3.352	1.832	1.329	1.137	1.151	1.030	1.089	1.200
<b>Média Ponderada</b>		<b>5.160</b>	<b>5.065</b>	<b>5.125</b>	<b>5.002</b>	<b>5.269</b>	<b>5.281</b>	<b>5.602</b>	<b>5.838</b>	<b>5.196</b>	<b>4.995</b>	<b>4.550</b>	<b>4.732</b>	<b>4.184</b>	<b>4.148</b>	<b>4.596</b>



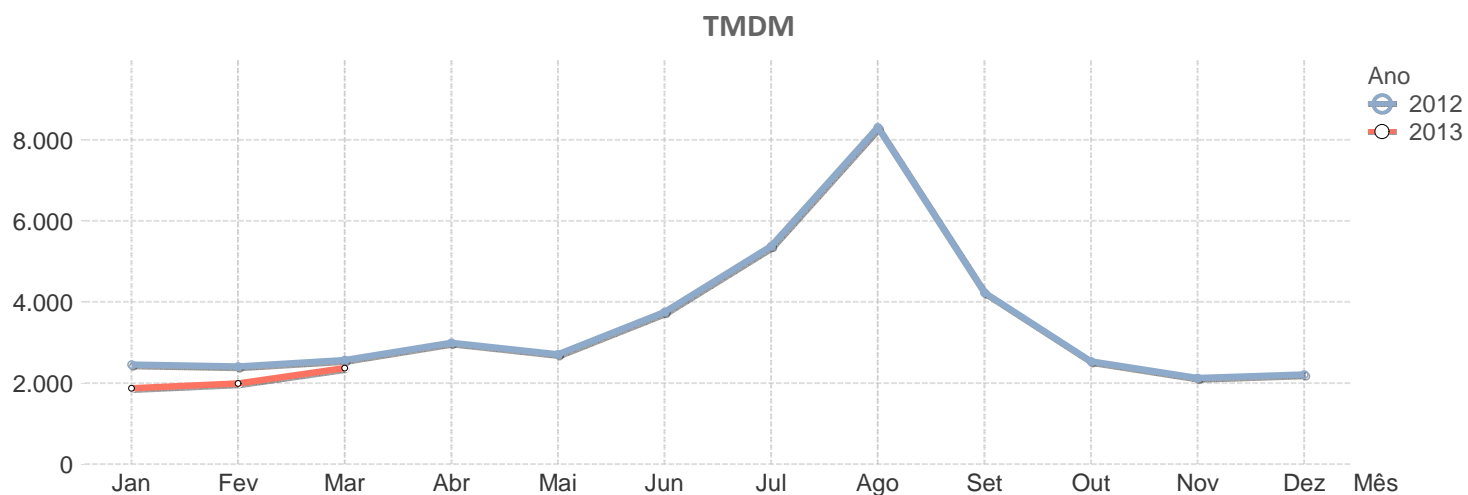
A11																
Sublanço	A M	2012												2013		
		Jan	Fev	Mar	Abr	Mai	Jun	Jul	Ago	Set	Out	Nov	Dez	Jan	Fev	Mar
Apúlia (A28) – EN205		5.413	5.448	5.752	5.468	5.586	6.264	9.611	12.032	7.447	5.541	5.104	5.258	4.959	5.019	5.008
EN205 – Barcelos		5.308	5.330	5.662	5.366	5.473	6.150	9.440	11.700	7.027	5.174	4.890	5.084	4.736	4.867	4.869
Barcelos – Braga Oeste (A3/A11)		7.467	7.347	7.881	7.255	7.614	8.169	11.228	13.202	8.921	7.335	7.060	7.097	6.861	6.833	6.842
Braga Oeste (A3/A11) – Braga (Ferreiros)		7.162	7.033	7.522	6.984	7.324	7.833	10.713	12.827	8.624	7.082	6.794	6.847	6.590	6.555	6.596
Braga (Ferreiros) – Celeirós		21.698	20.672	21.659	20.479	21.447	20.868	22.189	23.128	20.959	20.907	20.178	20.134	19.151	19.057	19.272
Celeirós – Guimarães Oeste		10.347	10.251	10.751	10.187	10.550	10.428	11.268	12.497	10.523	10.422	10.107	9.984	9.638	9.551	9.556
Guimarães Oeste – Selho		14.620	14.696	15.084	14.234	14.793	14.816	16.686	18.437	15.045	14.304	13.930	13.266	13.170	13.367	13.414
Calvos – Vizela		5.325	5.312	5.560	5.308	5.403	5.391	6.018	6.679	5.470	5.249	5.100	5.083	4.784	4.797	4.839
Vizela – Felgueiras		5.434	5.461	5.696	5.435	5.563	5.527	6.113	6.616	5.631	5.403	5.216	5.115	4.909	4.934	4.972
Felgueiras – Lousada		7.596	7.728	8.051	7.555	7.893	7.809	8.286	8.374	7.716	7.529	7.276	6.951	6.865	6.975	6.972
Lousada – EN15		4.810	4.850	5.079	4.822	4.952	4.957	5.314	5.639	4.940	4.388	4.260	3.942	3.965	3.971	4.051
EN15 – EN211		5.105	5.142	5.349	5.110	5.273	5.307	5.680	6.082	5.272	4.931	4.819	4.290	4.475	4.557	4.645
EN211 – Castelões (A4/A11)		10.040	9.993	10.279	10.026	10.266	10.405	11.067	11.560	10.362	10.289	10.121	9.009	9.385	9.585	9.803
<b>Média Ponderada</b>		<b>7.913</b>	<b>7.837</b>	<b>8.245</b>	<b>7.775</b>	<b>8.059</b>	<b>8.234</b>	<b>9.899</b>	<b>11.196</b>	<b>8.599</b>	<b>7.789</b>	<b>7.507</b>	<b>7.424</b>	<b>7.160</b>	<b>7.173</b>	<b>7.207</b>



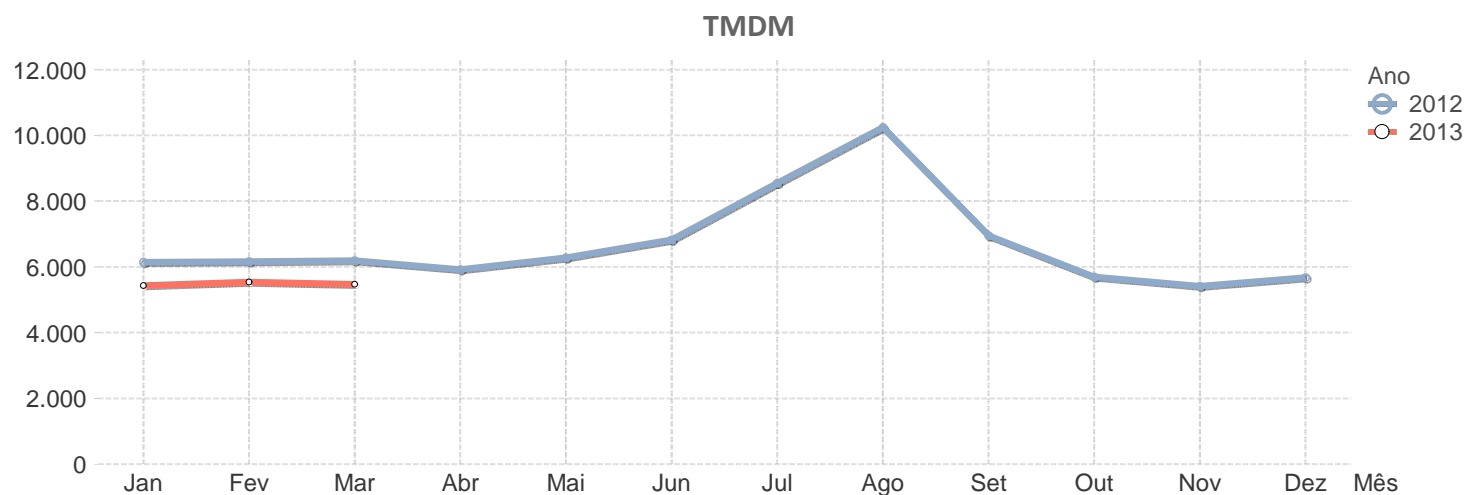
A12																
	A	2012												2013		
Sublanço	M	Jan	Fev	Mar	Abr	Mai	Jun	Jul	Ago	Set	Out	Nov	Dez	Jan	Fev	Mar
Ponte Vasco da Gama		54.409	53.346	54.798	51.757	55.118	55.363	59.202	55.104	55.499	53.571	51.384	52.582	49.176	49.794	50.504
Montijo – Pinhal Novo		13.581	13.455	14.025	13.809	14.262	15.905	18.915	19.014	15.979	13.866	12.473	13.053	11.744	12.126	12.865
Pinhal Novo – A2/A12		13.203	13.059	13.666	13.496	13.893	15.596	18.622	18.850	15.628	13.490	12.159	12.739	11.455	11.843	12.592
A2/A12 – Setúbal		24.891	24.516	25.228	23.157	25.610	25.367	26.176	24.036	24.106	24.287	23.134	23.037	19.589	19.595	19.478
<b>Média Ponderada</b>		<b>32.043</b>	<b>31.488</b>	<b>32.455</b>	<b>30.835</b>	<b>32.742</b>	<b>33.581</b>	<b>36.676</b>	<b>34.766</b>	<b>33.510</b>	<b>31.748</b>	<b>30.064</b>	<b>30.821</b>	<b>28.376</b>	<b>28.813</b>	<b>29.438</b>



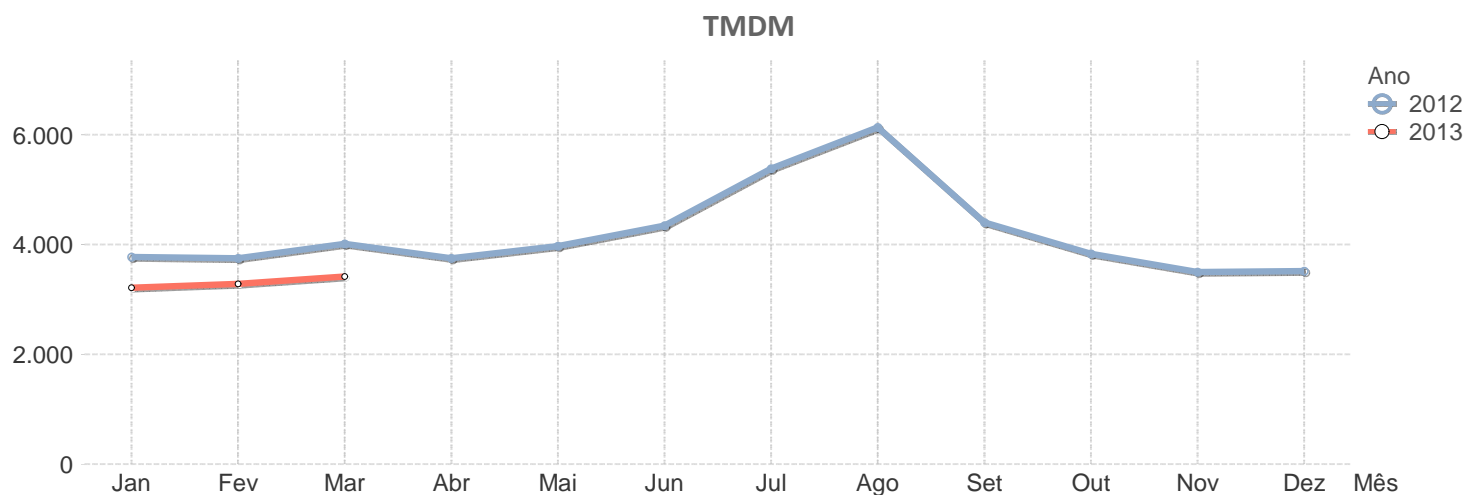
A13																
Sublanço	A M	2012												2013		
		Jan	Fev	Mar	Abr	Mai	Jun	Jul	Ago	Set	Out	Nov	Dez	Jan	Fev	Mar
Marateca (A2/A6/A13) – Pegões		2.457	2.513	2.706	3.187	2.889	4.075	6.086	9.494	4.638	2.677	2.216	2.322	1.972	2.097	2.535
Pegões – Stº. Estevão		2.517	2.562	2.760	3.243	2.940	4.147	6.154	9.583	4.715	2.747	2.278	2.374	2.012	2.139	2.574
Stº. Estevão – A10/A13		2.801	2.812	2.999	3.484	3.163	4.359	6.293	9.675	4.896	2.978	2.500	2.582	2.208	2.339	2.764
A10/A13 – Salvaterra Magos		2.585	2.223	2.346	2.693	2.449	3.324	4.573	6.963	3.720	2.280	1.928	1.995	1.692	1.788	2.140
Salvaterra Magos – Almeirim (IC10)		2.203	2.175	2.301	2.660	2.406	3.282	4.512	6.948	3.690	2.257	1.912	1.993	1.681	1.784	2.099
<b>Média Ponderada</b>		<b>2.456</b>	<b>2.410</b>	<b>2.570</b>	<b>2.991</b>	<b>2.711</b>	<b>3.753</b>	<b>5.375</b>	<b>8.304</b>	<b>4.236</b>	<b>2.535</b>	<b>2.125</b>	<b>2.211</b>	<b>1.875</b>	<b>1.989</b>	<b>2.371</b>



A14																
Sublanço	A M	2012												2013		
		Jan	Fev	Mar	Abr	Mai	Jun	Jul	Ago	Set	Out	Nov	Dez	Jan	Fev	Mar
Figueira da Foz – Zona Portuária		11.630	11.700	11.703	11.151	11.967	13.111	16.559	19.169	13.415	10.919	10.413	10.800	10.303	10.567	10.410
Zona Portuária – Vila Verde		11.630	11.700	11.703	11.151	11.967	13.111	16.559	19.169	13.415	10.919	10.413	10.800	10.303	10.567	10.410
Vila Verde – A14/A17		12.055	12.152	12.129	11.516	12.410	13.553	17.038	19.657	13.871	11.354	10.946	11.248	10.958	11.066	10.834
A14/A17 – Santa Eulália		11.282	11.374	11.385	10.763	11.599	12.681	15.104	18.121	12.969	10.774	10.301	10.586	10.286	10.401	10.198
Santa Eulália – Montemor-o-Velho		2.878	2.892	2.912	2.814	2.979	3.317	4.606	5.788	3.445	2.629	2.459	2.658	2.489	2.547	2.526
Montemor-o-Velho – EN 335		2.987	3.000	3.065	2.952	3.097	3.439	4.665	5.799	3.537	2.750	2.573	2.791	2.602	2.681	2.655
EN 335 – Ançã		3.157	3.173	3.196	3.063	3.191	3.533	4.691	5.776	3.599	2.838	2.659	2.897	2.679	2.742	2.724
Ançã – Coimbra Norte		5.727	5.674	5.730	5.384	5.620	5.827	7.192	8.432	5.926	5.226	4.994	5.216	4.961	5.056	4.965
Coimbra Norte – Zombaria		12.926	12.619	12.648	12.973	13.139	13.192	14.650	16.898	12.071	10.645	10.173	10.626	10.826	11.288	11.730
<b>Média Ponderada</b>		<b>6.145</b>	<b>6.165</b>	<b>6.194</b>	<b>5.917</b>	<b>6.280</b>	<b>6.828</b>	<b>8.552</b>	<b>10.240</b>	<b>6.948</b>	<b>5.695</b>	<b>5.416</b>	<b>5.672</b>	<b>5.433</b>	<b>5.541</b>	<b>5.472</b>

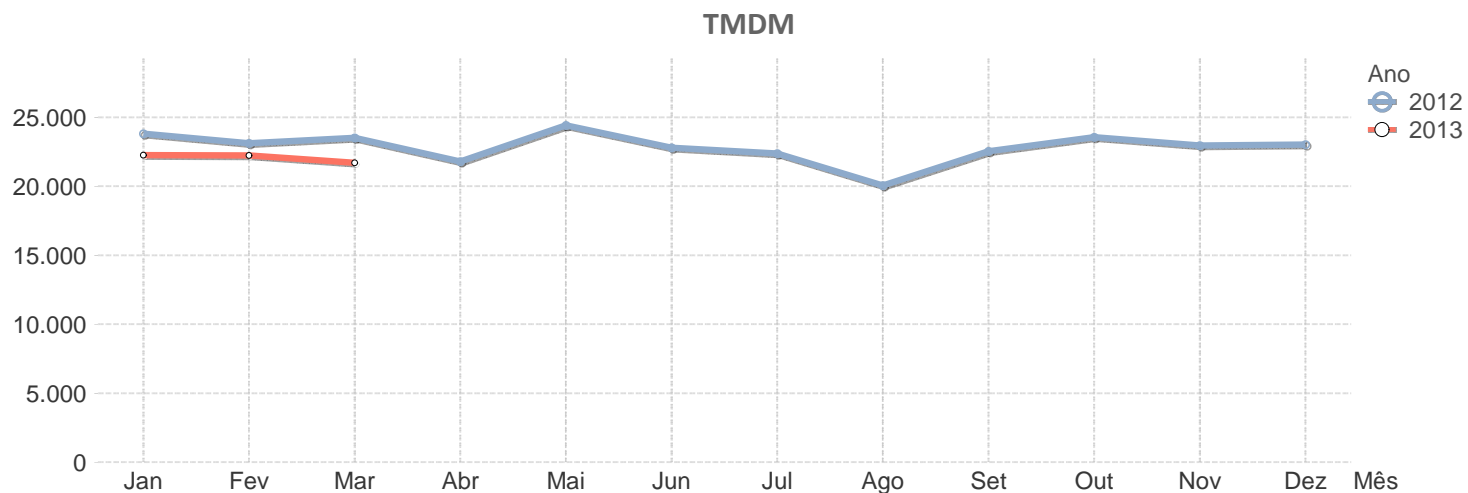


A15																
Sublanço	A M	2012												2013		
		Jan	Fev	Mar	Abr	Mai	Jun	Jul	Ago	Set	Out	Nov	Dez	Jan	Fev	Mar
Arnóia – A-dos-Negros		4.664	4.586	4.933	5.153	5.878	5.410	7.031	8.198	5.623	4.757	4.231	4.350	4.088	4.204	4.253
A-dos-Negros – A-dos-Francos		3.710	3.679	3.945	3.607	3.810	4.299	5.599	6.529	4.458	3.749	3.367	3.472	3.156	3.213	3.368
A-dos-Francos – Rio Maior Oeste		3.007	3.009	3.259	2.989	3.110	3.542	4.601	5.408	3.657	3.090	2.751	2.805	2.512	2.584	2.726
Rio Maior Oeste – Rio Maior Este		2.902	2.911	3.127	2.899	3.004	3.464	4.388	5.114	3.507	2.991	2.727	2.719	2.451	2.533	2.625
Rio Maior Este – Malaqueijo		3.992	3.972	4.232	3.883	4.065	4.532	5.332	5.897	4.488	4.043	3.759	3.713	3.400	3.470	3.608
Malaqueijo – Santarém (A1)		4.015	3.989	4.251	3.910	4.083	4.549	5.344	5.902	4.509	4.069	3.782	3.736	3.403	3.476	3.617
<b>Média Ponderada</b>		<b>3.773</b>	<b>3.749</b>	<b>4.015</b>	<b>3.748</b>	<b>3.971</b>	<b>4.344</b>	<b>5.382</b>	<b>6.134</b>	<b>4.402</b>	<b>3.834</b>	<b>3.498</b>	<b>3.519</b>	<b>3.211</b>	<b>3.285</b>	<b>3.416</b>

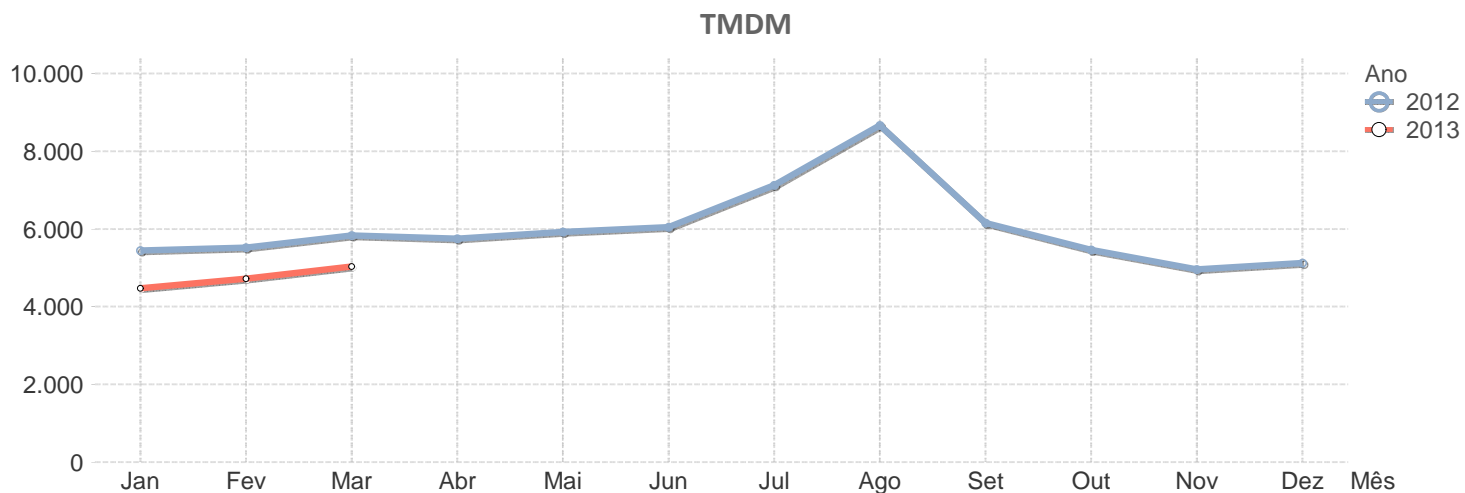




A16																
Sublanço	A M	2012												2013		
		Jan	Fev	Mar	Abr	Mai	Jun	Jul	Ago	Set	Out	Nov	Dez	Jan	Fev	Mar
A5 – Alcabideche		39.573	38.577	39.015	37.119	40.237	36.002	38.765	35.793	36.621	38.478	38.378	40.268	37.793	40.371	39.427
Alcabideche – AKI		36.536	35.689	34.755	34.364	37.056	35.816	35.723	33.326	35.257	34.129	35.005	37.042	34.443	34.968	33.210
AKI – Centro Comercial		35.299	34.491	34.724	33.136	35.647	34.382	34.206	32.385	34.008	34.014	33.642	35.392	32.932	33.360	32.969
Centro Comercial – Alcoitão		31.479	30.180	30.678	29.280	31.530	30.487	30.254	28.423	30.048	30.434	30.331	32.392	29.677	29.859	29.295
Alcoitão – Linhó		41.053	40.453	41.092	38.830	42.431	40.574	40.407	37.553	40.620	41.192	41.015	42.507	39.737	40.192	39.636
Linhó – Ranholas		12.150	11.757	12.002	11.000	12.805	12.050	11.894	10.628	11.533	11.830	11.799	12.717	11.251	11.204	10.933
Ranholas – Sintra		47.997	47.461	46.555	45.021	49.553	47.099	46.251	42.995	47.836	47.137	46.598	46.635	45.326	45.656	44.484
Sintra – Lourel		43.311	42.877	43.612	40.609	44.477	42.794	42.787	38.471	42.374	43.088	42.010	41.522	40.789	41.074	39.958
Lourel – Sacotes		11.136	10.898	10.779	9.888	11.379	10.343	9.372	8.392	9.848	11.290	10.613	9.930	10.198	9.964	9.621
Sacotes – Telhal		9.061	8.801	9.082	7.884	9.199	8.125	7.805	6.554	7.897	9.199	8.488	8.004	8.081	7.718	7.509
Telhal – Mira Sintra		11.905	11.560	11.934	10.406	12.023	10.823	10.594	8.868	10.905	12.067	11.271	10.593	10.882	10.613	10.373
Mira Sintra – Cacém		32.838	30.312	33.085	28.808	33.301	29.914	28.284	23.068	28.919	33.221	31.044	29.057	30.000	29.276	28.597
Cacém – Idanha		15.915	13.950	16.113	14.012	16.204	14.527	13.267	10.525	13.469	16.071	15.025	14.007	14.533	14.191	13.854
Idanha – CREL		13.252	12.910	13.375	11.024	13.550	12.002	11.286	8.981	11.541	13.926	12.807	11.906	12.243	11.269	11.627
<b>Média Ponderada</b>		<b>23.804</b>	<b>23.110</b>	<b>23.506</b>	<b>21.801</b>	<b>24.406</b>	<b>22.787</b>	<b>22.375</b>	<b>20.046</b>	<b>22.523</b>	<b>23.558</b>	<b>22.961</b>	<b>23.009</b>	<b>22.253</b>	<b>22.229</b>	<b>21.699</b>



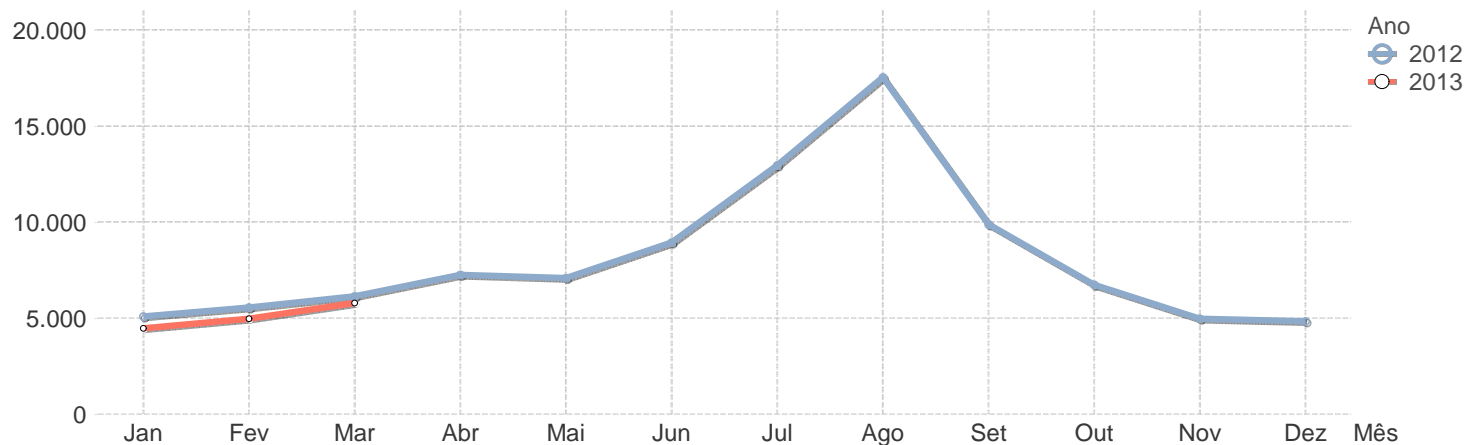
A17																
Sublanço	A M	2012												2013		
		Jan	Fev	Mar	Abr	Mai	Jun	Jul	Ago	Set	Out	Nov	Dez	Jan	Fev	Mar
A8/17 – Leiria Norte		4.734	4.783	5.146	5.082	5.201	5.300	6.253	7.730	5.439	4.828	4.304	4.545	3.926	4.083	4.475
Leiria Norte – Monte Real		5.608	5.646	6.001	5.914	6.104	6.252	7.228	8.621	6.184	5.654	5.117	5.384	4.717	4.876	5.247
Monte Real – Monte Redondo		5.419	5.478	5.824	5.755	5.873	5.986	7.003	8.510	6.034	5.440	4.907	5.215	4.526	4.697	5.090
Monte Redondo – Guia		5.326	5.404	5.749	5.680	5.791	5.901	6.935	8.478	5.953	5.367	4.826	5.136	4.460	4.629	5.020
Guia – Louriçal		5.125	5.213	5.544	5.483	5.607	5.720	6.739	8.262	5.783	5.189	4.661	4.946	4.292	4.463	4.851
Louriçal – Marinha das Ondas		4.477	4.589	4.874	4.863	4.981	5.108	6.129	7.790	5.260	4.612	4.104	4.379	3.766	3.927	4.286
Marinha das Ondas – A14/A17		4.267	4.380	4.666	4.667	4.775	4.891	5.890	7.538	5.062	4.411	3.914	4.185	3.579	3.727	4.090
A14/A17 – Quiaios		3.818	3.887	4.139	4.124	4.252	4.353	5.196	6.526	4.478	3.962	3.526	3.674	3.202	3.312	3.609
Quiaios – Tocha		4.473	4.527	4.790	4.746	4.889	5.030	5.958	7.357	5.180	4.658	4.171	4.287	3.772	3.934	4.216
Tocha – Mira		4.598	4.666	4.936	4.876	5.022	5.155	6.094	7.497	5.316	4.780	4.297	4.415	3.894	4.047	4.332
Mira – Mira PV		4.853	4.947	5.228	5.141	5.311	5.430	6.460	7.820	5.571	5.012	4.532	4.624	4.115	4.276	4.560
Mira PV – Ponte de Vagos		6.053	6.155	6.470	6.373	6.589	6.786	8.198	10.085	7.008	5.944	5.380	5.539	4.801	5.079	5.376
Ponte de Vagos – Vagos		8.138	8.237	8.632	8.370	8.689	8.859	10.315	12.002	8.968	8.042	7.422	7.503	6.874	7.085	7.293
Vagos – Ilhavo		8.359	8.429	8.819	8.561	8.916	9.071	10.594	12.353	9.106	8.023	7.448	7.595	6.907	7.097	7.354
Ilhavo – Aveiro Sul		12.463	12.467	12.949	12.474	12.993	13.002	14.517	15.825	12.946	12.011	11.388	10.793	10.205	10.955	11.161
Aveiro Sul – S. Bernardo		9.445	9.561	9.912	9.644	10.056	10.113	11.646	13.353	9.842	8.436	8.279	8.027	6.319	7.990	8.193
S. Bernardo – Aveiro Nascente (A17/A25)		10.269	10.387	10.672	10.280	10.856	10.968	12.533	14.225	11.079	9.730	9.108	9.031	8.507	8.838	8.683
<b>Média Ponderada</b>		<b>5.443</b>	<b>5.523</b>	<b>5.835</b>	<b>5.749</b>	<b>5.926</b>	<b>6.049</b>	<b>7.126</b>	<b>8.662</b>	<b>6.152</b>	<b>5.457</b>	<b>4.958</b>	<b>5.122</b>	<b>4.474</b>	<b>4.720</b>	<b>5.032</b>



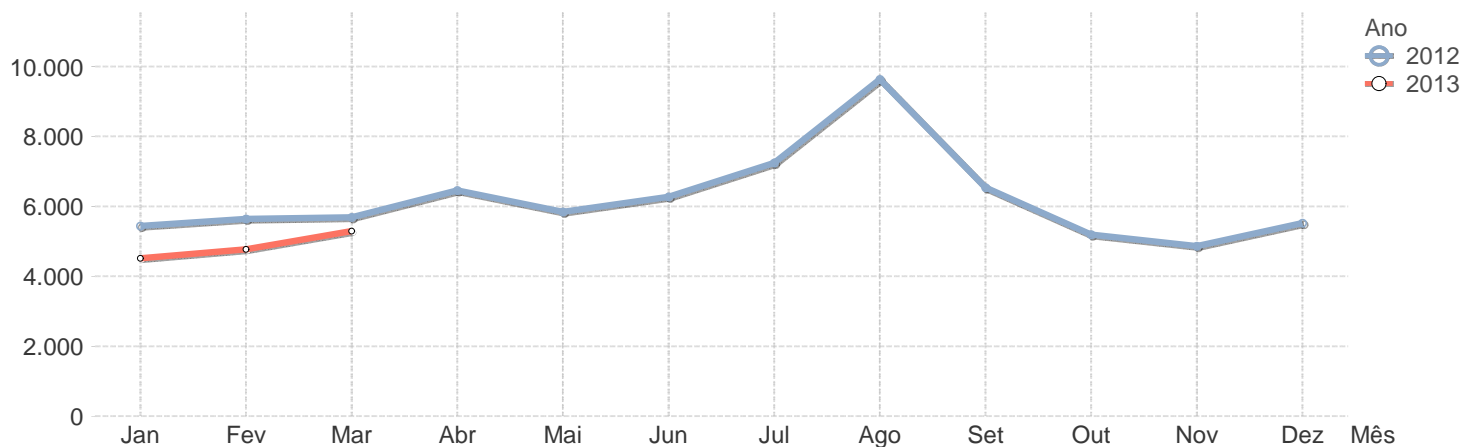
A20																
	A	2012												2013		
Sublanço	M	Jan	Fev	Mar	Abr	Mai	Jun	Jul	Ago	Set	Out	Nov	Dez	Jan	Fev	Mar
A20/A32 – S. Lourenço		N/D	N/D	N/D	N/D	N/D	N/D	N/D	N/D	N/D	N/D	N/D	N/D	N/D	N/D	N/D
Carvalhos – A20/A32		N/D	N/D	N/D	N/D	N/D	N/D	N/D	N/D	N/D	N/D	N/D	N/D	N/D	N/D	N/D
S. Lourenço – EN 222		N/D	N/D	N/D	N/D	N/D	N/D	N/D	N/D	N/D	N/D	N/D	N/D	N/D	N/D	N/D
EN 222 – Freixo Sul		N/D	N/D	N/D	N/D	N/D	N/D	N/D	N/D	N/D	N/D	N/D	N/D	N/D	N/D	N/D
Freixo Sul – Freixo Norte		N/D	N/D	N/D	N/D	N/D	N/D	N/D	N/D	N/D	N/D	N/D	N/D	N/D	N/D	N/D
Freixo Norte – Campanhã		N/D	N/D	N/D	N/D	N/D	N/D	N/D	N/D	N/D	N/D	N/D	N/D	N/D	N/D	N/D
Campanhã – Mercado Abastecedor		N/D	N/D	N/D	N/D	N/D	N/D	N/D	N/D	N/D	N/D	N/D	N/D	N/D	N/D	N/D
Mercado Abastecedor – Antas		N/D	N/D	N/D	N/D	N/D	N/D	N/D	N/D	N/D	N/D	N/D	N/D	N/D	N/D	N/D
Antas – A3/A20		N/D	N/D	N/D	N/D	N/D	N/D	N/D	N/D	N/D	N/D	N/D	N/D	N/D	N/D	N/D
A3/A20 – Paranhos		N/D	N/D	N/D	N/D	N/D	N/D	N/D	N/D	N/D	N/D	N/D	N/D	N/D	N/D	N/D
Paranhos – Ameal (EN12/EN14)		N/D	N/D	N/D	N/D	N/D	N/D	N/D	N/D	N/D	N/D	N/D	N/D	N/D	N/D	N/D
Ameal (EN12/EN14) – Regado		N/D	N/D	N/D	N/D	N/D	N/D	N/D	N/D	N/D	N/D	N/D	N/D	N/D	N/D	N/D
Regado – Francos		N/D	N/D	N/D	N/D	N/D	N/D	N/D	N/D	N/D	N/D	N/D	N/D	N/D	N/D	N/D
<b>Média Ponderada</b>		<b>N/D</b>	<b>N/D</b>	<b>N/D</b>	<b>N/D</b>	<b>N/D</b>	<b>N/D</b>	<b>N/D</b>	<b>N/D</b>	<b>N/D</b>	<b>N/D</b>	<b>N/D</b>	<b>N/D</b>	<b>N/D</b>	<b>N/D</b>	<b>N/D</b>

No data to display

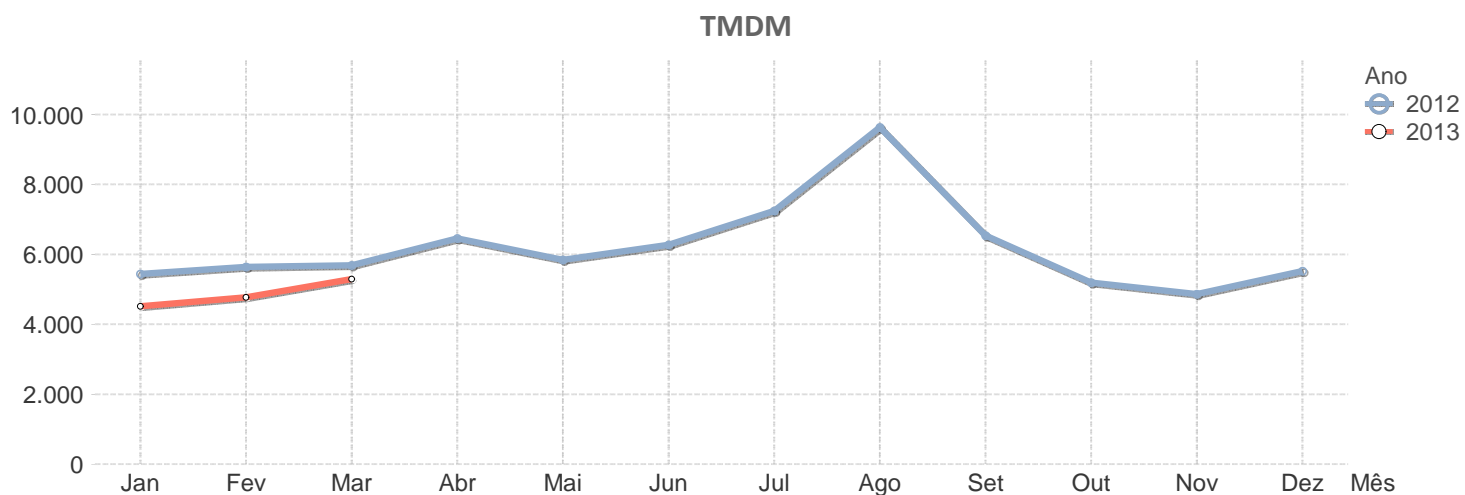
A22																
Sublanço	A M	2012												2013		
		Jan	Fev	Mar	Abr	Mai	Jun	Jul	Ago	Set	Out	Nov	Dez	Jan	Fev	Mar
Bensafrim – Lagos		2.064	2.122	2.290	2.515	2.567	2.891	3.744	4.910	3.306	2.658	2.175	2.208	2.002	2.086	2.288
Lagos – Odeáxere		2.353	2.571	2.875	3.615	3.607	4.484	6.552	9.244	5.337	3.813	2.547	2.424	2.209	2.413	2.917
Odeáxere – Mexilhoeira		2.088	2.371	2.693	3.568	3.553	4.607	7.043	10.125	5.493	3.648	2.175	1.997	1.790	2.049	2.605
Mexilhoeira – Alvor		2.456	2.686	2.983	3.958	3.902	5.038	7.596	10.750	6.095	3.983	2.523	2.202	1.951	2.268	2.862
Alvor – Portimão		2.765	3.044	3.398	4.353	4.326	5.576	8.276	11.652	6.593	4.389	2.772	2.464	2.263	2.625	3.240
Portimão – Lagoa (Silves)		4.153	4.582	5.066	6.196	6.159	8.027	12.156	17.575	9.255	5.907	4.168	3.753	3.359	3.763	4.598
Lagoa (Silves) – Alcantarilha		5.819	6.239	6.824	8.120	8.223	10.395	15.173	21.490	11.776	7.791	5.434	5.120	4.701	5.164	6.117
Alcantarilha – Algoz		6.298	6.781	7.458	8.872	8.983	11.424	16.643	23.400	12.939	8.628	6.105	5.697	5.287	5.854	6.879
Algoz – Guia		6.181	6.677	7.340	8.820	8.894	11.411	16.824	23.828	12.984	8.460	5.881	5.526	5.088	5.643	6.700
Guia – A2/A22		8.084	8.630	9.598	11.456	11.275	14.757	21.621	29.353	16.338	10.630	7.636	7.454	6.781	7.480	8.877
A2/A22 – Boliqueime		8.580	9.240	10.332	11.930	11.851	14.719	20.906	27.475	15.890	11.089	8.263	8.091	7.381	8.182	9.405
Boliqueime – Loulé		10.204	10.903	12.179	13.590	14.033	16.574	22.352	28.032	17.920	13.611	10.528	10.126	9.553	10.413	11.534
Loulé – Faro (Aeroporto)		8.688	9.153	10.448	11.758	12.077	14.439	19.801	24.903	15.698	11.568	8.609	8.289	7.784	8.604	9.670
Faro (Aeroporto) – Faro (Estói)		6.315	6.867	7.493	8.133	7.972	9.705	13.563	17.861	10.055	7.299	6.053	5.866	5.699	6.247	6.890
Faro (Estói) – Olhão		4.418	4.985	5.487	6.485	6.078	7.923	11.866	16.202	8.605	5.563	4.205	4.198	3.927	4.443	5.156
Olhão – Tavira		4.205	4.742	5.222	6.232	5.774	7.588	11.324	15.361	8.242	5.325	4.048	4.085	3.796	4.317	5.008
Tavira – Monte Gordo		2.769	3.151	3.452	4.383	3.871	5.123	7.947	10.984	5.682	3.552	2.708	2.840	2.569	2.929	3.540
Monte Gordo – Castro Marim		4.576	5.053	5.409	6.614	5.790	6.964	9.768	12.889	7.564	5.502	4.515	4.759	4.284	4.806	5.512
<b>Média Ponderada</b>		<b>5.084</b>	<b>5.545</b>	<b>6.135</b>	<b>7.256</b>	<b>7.093</b>	<b>8.929</b>	<b>12.947</b>	<b>17.531</b>	<b>9.877</b>	<b>6.731</b>	<b>4.976</b>	<b>4.836</b>	<b>4.466</b>	<b>4.971</b>	<b>5.779</b>

**TMDM**


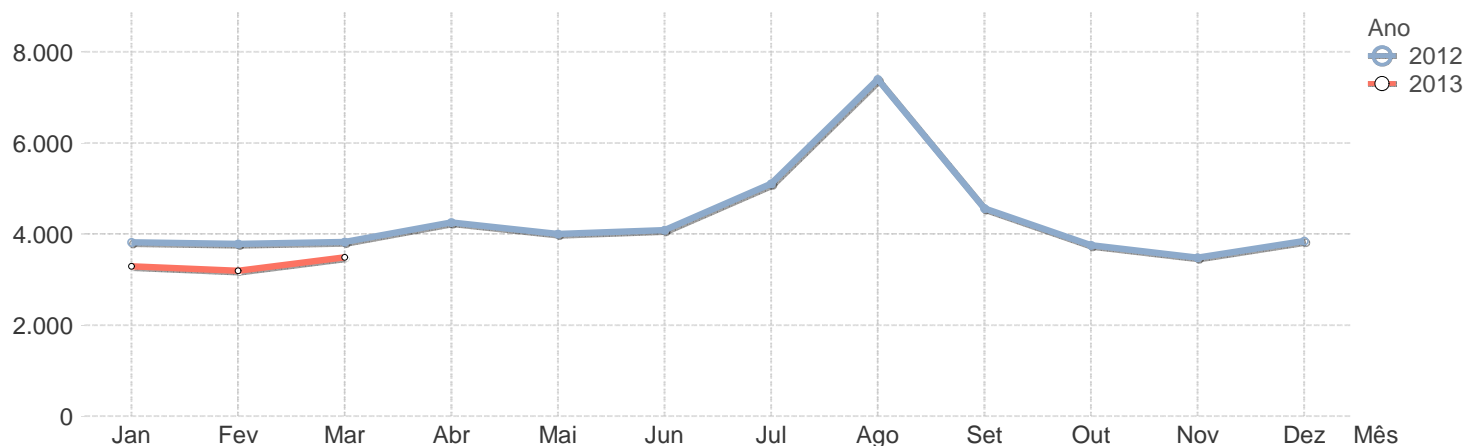
A23																
Sublanço	A M	2012												2013		
		Jan	Fev	Mar	Abr	Mai	Jun	Jul	Ago	Set	Out	Nov	Dez	Jan	Fev	Mar
Abrantes Oeste – Abrantes Este		6.740	7.075	7.115	8.092	7.255	7.944	8.994	11.505	8.181	6.688	6.369	7.034	5.523	6.013	6.744
Abrantes Este – Mouriscas		8.403	8.724	8.776	9.647	8.968	9.500	10.410	12.735	9.639	8.470	8.170	8.827	7.337	7.859	8.473
Mouriscas – Mação		5.308	5.575	5.591	6.519	5.740	6.305	7.223	9.643	6.535	5.273	5.002	5.692	4.412	4.810	5.434
Mação – Gavião		5.081	5.323	5.322	6.230	5.504	6.040	6.936	9.335	6.241	5.108	4.792	5.477	4.256	4.633	5.245
Gavião – Envendos		4.872	5.096	5.097	5.990	5.266	5.797	6.627	9.103	6.025	4.867	4.555	5.239	4.032	4.399	5.015
Envendos – Gardete		4.919	5.152	5.151	6.042	5.306	5.833	6.750	9.136	6.078	4.966	4.649	5.327	4.127	4.489	5.108
Gardete – Riscada		6.018	6.293	6.270	7.372	6.456	7.210	8.193	10.805	7.458	6.268	5.904	6.787	5.318	5.775	6.444
Riscada – Fratel		5.939	6.211	6.187	7.278	6.379	7.119	8.093	10.702	7.376	6.187	5.829	6.715	5.250	5.705	6.372
Fratel – Perdigão		5.013	5.228	5.205	6.201	5.329	5.926	6.908	9.411	6.138	4.624	4.264	5.119	3.857	4.184	4.805
Perdigão – Alvaiade		5.673	5.912	5.920	6.841	6.054	6.660	7.681	10.245	6.742	4.967	4.615	6.004	4.849	5.196	5.796
Alvaiade – Sarnadas (Retaxo)		5.447	5.699	5.704	6.623	5.838	6.490	7.476	10.076	6.648	4.793	4.442	5.430	4.200	4.518	5.132
Sarnadas (Retaxo) – Castelo Branco Sul		5.377	5.621	5.635	6.560	5.784	6.412	7.376	9.987	6.573	4.699	4.336	5.272	4.078	4.382	4.984
Castelo Branco Sul – Hospital		4.640	4.854	4.848	5.710	4.998	5.553	6.478	8.991	5.725	4.265	3.921	4.713	3.713	3.999	4.553
Hospital – Castelo Branco Norte		3.864	4.032	3.984	4.883	4.128	4.657	5.667	8.244	4.903	3.533	3.200	3.938	2.981	3.226	3.770
Castelo Branco Norte – Alcains		9.251	9.477	9.500	10.019	9.618	10.003	10.756	13.289	10.078	8.954	8.663	9.431	8.327	8.589	9.064
Alcains – Lardosa		4.961	5.157	5.187	5.914	5.349	5.840	6.685	9.041	6.086	4.310	3.994	4.702	3.788	3.987	4.526
Lardosa – Soalheira		5.764	5.994	6.024	6.595	6.131	6.559	7.396	9.629	6.751	5.370	5.122	5.748	4.897	5.134	5.607
Soalheira – Castelo Novo		4.947	5.134	5.173	5.866	5.337	5.786	6.679	8.963	6.042	4.350	4.045	4.719	3.847	4.072	4.585
Castelo Novo – Fundação		7.868	7.948	8.018	8.565	8.181	8.588	9.390	11.656	8.743	7.761	7.405	7.976	7.070	7.354	7.794

**TMDM**


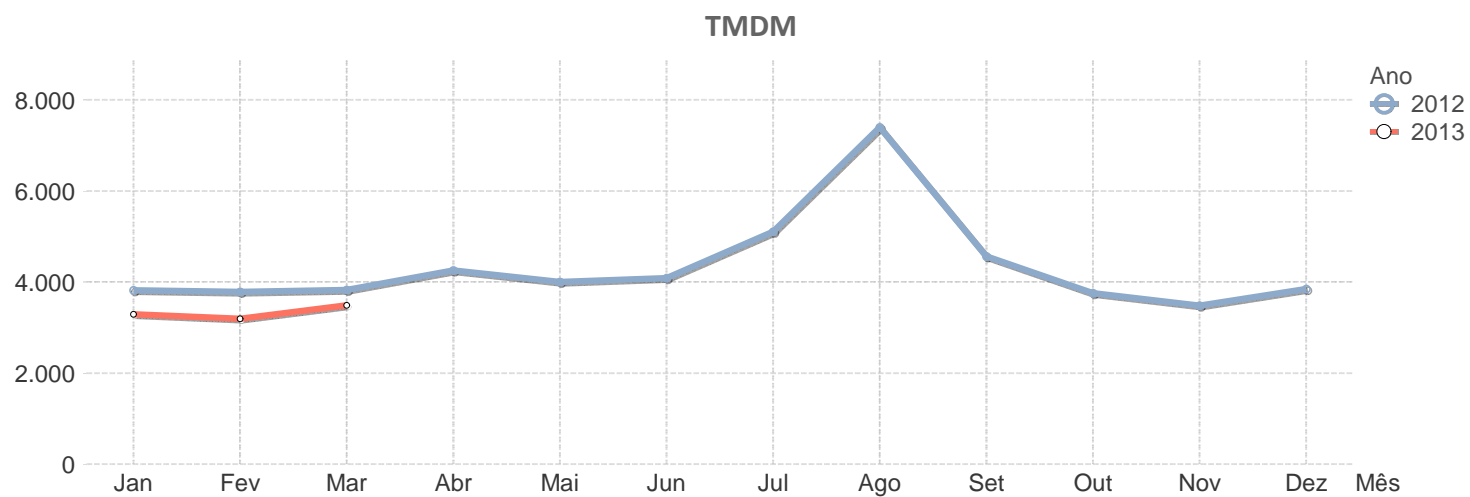
A23																
Sublanço	A M	2012												2013		
		Jan	Fev	Mar	Abr	Mai	Jun	Jul	Ago	Set	Out	Nov	Dez	Jan	Fev	Mar
Fundão – Alcaria		7.424	7.581	7.572	7.997	7.663	7.996	8.846	10.838	8.070	7.090	6.764	7.067	6.273	6.507	6.895
Alcaria – Covilhã Sul		4.249	4.477	4.505	5.194	4.631	4.936	6.061	8.336	5.381	3.747	3.390	3.960	3.221	3.381	3.865
Covilhã Sul – Covilhã Norte		3.561	3.678	3.850	4.418	3.896	4.145	5.284	7.532	4.524	3.511	3.198	3.562	2.936	2.988	3.390
Covilhã Norte – Belmonte Sul		5.158	5.292	5.427	6.057	5.587	5.762	6.883	9.280	6.233	4.976	4.667	5.120	4.385	4.454	4.874
Belmonte Sul – Belmonte Norte		3.845	3.963	4.082	4.714	4.245	4.434	5.488	7.589	4.871	3.554	3.241	3.635	3.014	3.050	3.457
Belmonte Norte – Benespera		4.034	4.155	4.287	4.928	4.464	4.648	5.734	7.935	5.084	3.698	3.377	3.779	3.163	3.187	3.592
Benespera – Guarda (A23)		4.171	4.292	4.420	5.083	4.607	4.802	5.910	8.178	5.255	3.884	3.559	3.979	3.381	3.393	3.796
Guarda (A23) – Pinhel		4.942	5.029	5.138	5.710	5.312	5.397	6.571	8.847	5.809	4.991	4.626	4.876	4.359	4.453	4.850
<b>Média Ponderada</b>		<b>5.440</b>	<b>5.639</b>	<b>5.685</b>	<b>6.453</b>	<b>5.836</b>	<b>6.274</b>	<b>7.244</b>	<b>9.627</b>	<b>6.539</b>	<b>5.186</b>	<b>4.862</b>	<b>5.516</b>	<b>4.516</b>	<b>4.767</b>	<b>5.294</b>



A24																
Sublanço	A M	2012												2013		
		Jan	Fev	Mar	Abr	Mai	Jun	Jul	Ago	Set	Out	Nov	Dez	Jan	Fev	Mar
Fronteira – Vila Verde da Raia		2.565	2.367	2.459	2.993	2.502	2.513	4.042	6.710	3.031	2.611	2.458	2.844	2.600	2.217	2.544
Vila Verde da Raia – Zona Industrial de C...		2.439	2.181	2.257	2.854	2.343	2.405	4.042	6.519	2.786	2.318	2.162	2.682	2.391	1.970	2.271
Zona Industrial de Chaves – Chaves		2.231	1.972	2.025	2.615	2.105	2.147	3.745	6.452	2.561	2.059	1.908	2.424	2.138	1.697	2.005
Chaves – EN103		3.282	3.054	3.118	3.738	3.177	3.249	5.008	8.184	3.725	3.043	2.871	3.423	3.001	2.533	2.908
EN103 – Vidago		3.838	3.580	3.637	4.257	3.703	3.768	5.460	8.798	4.268	3.487	3.282	3.823	3.405	2.936	3.318
Vidago – Pedras Salgadas		4.245	4.013	4.058	4.689	4.121	4.200	6.057	9.393	4.717	3.902	3.668	4.229	3.770	3.308	3.732
Pedras Salgadas – A7/A24		4.287	4.050	4.095	4.745	4.163	4.201	6.081	9.484	4.761	3.925	3.666	4.263	3.820	3.408	3.832
A7/A24 – Vila Pouca de Aguiar		3.550	3.521	3.559	3.842	3.665	3.720	4.575	6.699	4.021	3.429	3.203	3.506	3.061	2.957	3.070
Vila Pouca de Aguiar – Fortunho		3.116	3.128	3.174	3.423	3.217	3.302	4.106	6.028	3.623	2.951	2.743	3.039	2.641	2.569	2.676
Fortunho – A24/IP4		4.528	4.589	4.640	4.873	4.774	4.791	5.665	7.552	5.100	4.657	4.490	4.790	4.320	4.271	4.370
A24/IP4 – Constantim		3.827	3.866	3.973	4.101	4.148	4.092	4.825	6.606	4.286	3.762	3.513	3.726	3.235	3.274	3.463
Constantim – Portela		5.706	5.780	5.869	5.965	6.076	6.035	6.736	8.476	6.486	5.765	5.465	5.854	5.156	5.194	5.394
Portela – Régua		5.074	5.160	5.245	5.412	5.436	5.471	6.169	7.946	5.998	5.135	4.885	5.265	4.445	4.510	4.722
Régua – Armamar		3.166	3.222	3.287	3.577	3.543	3.673	4.327	5.992	4.038	3.258	2.982	3.264	2.661	2.765	3.008
Armamar – Lamego		6.334	6.375	6.399	6.741	6.783	6.772	7.590	9.806	7.716	6.799	6.311	6.599	5.707	5.921	6.315
Lamego – Bigorne		3.119	3.141	3.187	3.570	3.421	3.549	4.137	5.943	4.094	3.210	2.893	3.138	2.575	2.640	2.932
Bigorne – Castro Daire Norte		2.884	2.935	2.972	3.390	3.206	3.356	3.943	5.738	3.909	2.886	2.558	2.844	2.257	2.331	2.634
Castro Daire Norte – Castro Daire Leste		3.701	3.782	3.835	4.264	4.093	4.258	4.905	6.894	4.798	3.958	3.595	3.746	3.140	3.234	3.609
Castro Daire Leste – Carvalhal		3.962	4.042	4.003	4.558	4.364	4.503	5.174	7.340	5.015	3.961	3.602	3.914	3.186	3.226	3.598

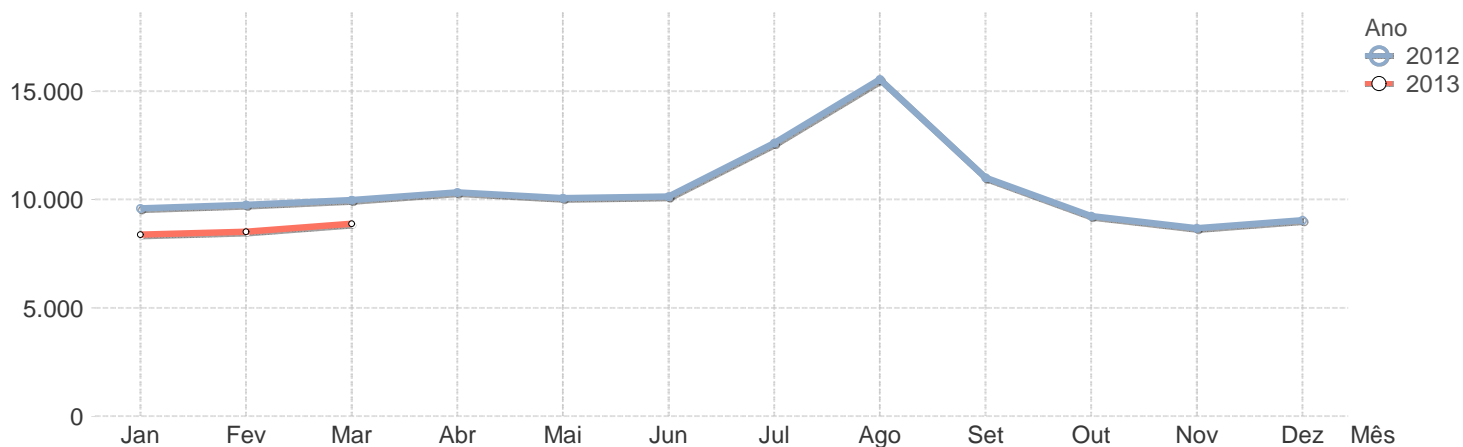
**TMDM**


A24																
	A	2012												2013		
Sublanço	M	Jan	Fev	Mar	Abr	Mai	Jun	Jul	Ago	Set	Out	Nov	Dez	Jan	Fev	Mar
Carvalhal – Arcas		3.970	4.054	3.915	4.575	4.331	4.503	5.195	7.318	4.952	3.921	3.603	3.899	3.210	3.257	3.607
Arcas – EN16		4.089	4.182	4.168	4.726	4.499	4.655	5.400	7.589	5.149	3.953	3.590	3.942	3.221	3.246	3.642
EN16 – Viseu (IP5)		3.037	3.127	3.134	3.606	3.346	3.548	4.253	6.127	3.956	3.287	2.985	3.211	2.615	2.697	3.030
<b>Média Ponderada</b>		<b>3.815</b>	<b>3.785</b>	<b>3.824</b>	<b>4.255</b>	<b>4.003</b>	<b>4.088</b>	<b>5.103</b>	<b>7.394</b>	<b>4.566</b>	<b>3.752</b>	<b>3.479</b>	<b>3.847</b>	<b>3.290</b>	<b>3.190</b>	<b>3.490</b>

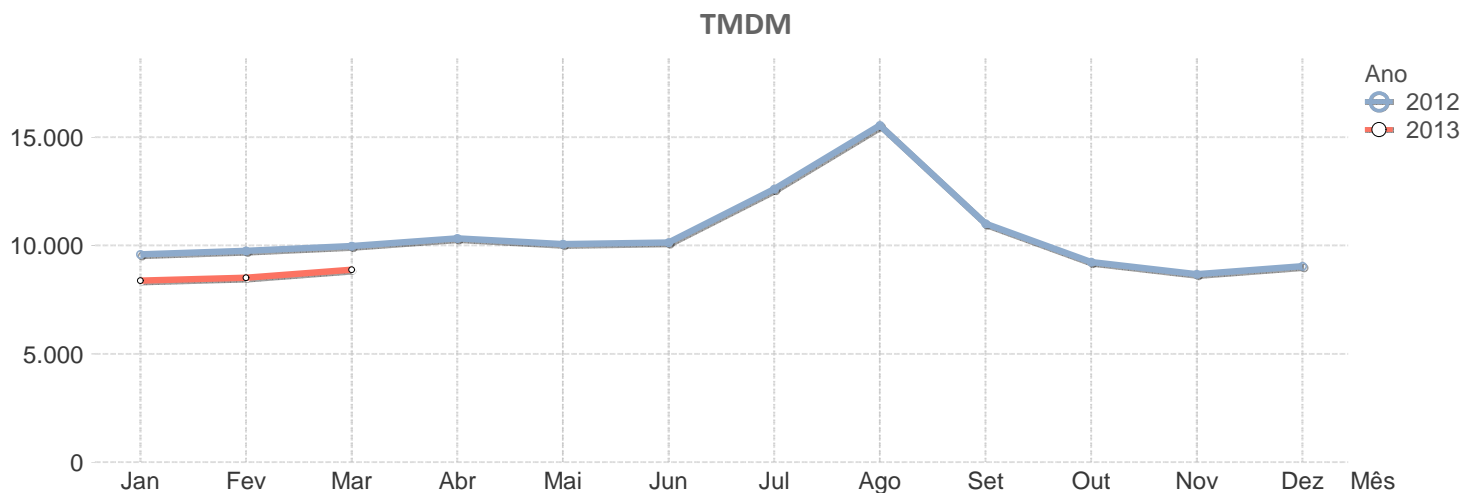




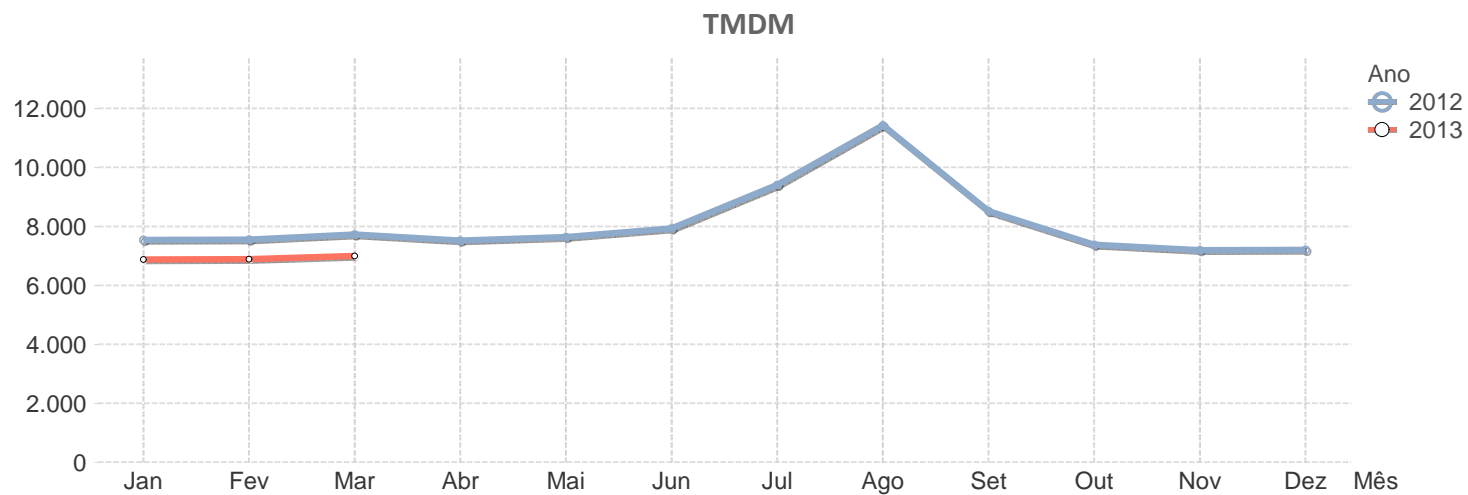
A25																
Sublanço	A M	2012												2013		
		Jan	Fev	Mar	Abr	Mai	Jun	Jul	Ago	Set	Out	Nov	Dez	Jan	Fev	Mar
Barra – Zona Industrial		18.123	18.124	18.953	17.935	19.896	22.215	29.668	35.222	23.811	18.060	16.598	17.075	16.719	16.854	16.752
Zona Industrial – Gafanha da Nazaré		18.123	18.124	18.953	17.935	19.896	22.215	29.668	35.222	23.811	18.060	16.598	17.075	16.719	16.854	16.752
Gafanha da Nazaré – Pirâmides		27.252	27.191	28.068	26.697	28.976	31.103	37.110	42.506	32.040	27.007	25.776	26.130	25.371	25.651	25.480
Pirâmides – Esgueira		12.773	19.106	19.635	18.594	20.280	21.107	24.586	26.757	21.166	18.807	17.960	17.899	17.402	17.637	17.560
Esgueira – Aveiro Nascente (A17/A25)		12.223	12.446	12.849	12.657	13.052	13.159	14.931	16.387	13.518	11.206	10.537	10.733	9.937	10.206	10.303
Aveiro Nascente (A17/A25) – Zona Indus...		20.831	21.106	21.764	21.187	21.842	19.508	24.476	27.193	22.287	19.277	18.266	18.561	17.155	17.559	17.885
Zona Industrial de Aveiro – Angeja Poente		20.831	21.106	21.764	21.187	21.842	19.508	24.476	27.193	22.287	19.277	18.266	18.561	17.155	17.559	17.885
Angeja Poente – Angeja (A25/A29)		20.831	21.106	21.764	21.187	21.842	19.508	24.476	27.193	22.287	19.277	18.266	18.561	17.155	17.559	17.885
Angeja (A25/A29) – Albergaria (A1/A25)		14.393	14.896	15.324	14.966	15.368	14.990	17.762	19.925	15.988	13.747	13.049	11.643	11.861	12.510	12.662
Albergaria (A1/A25) – A25/IC2		14.457	14.670	14.792	14.726	14.386	14.971	17.490	20.095	15.681	13.313	12.517	12.990	11.567	12.300	12.651
A25/IC2 – Carvoeiro		13.948	14.213	14.289	13.248	13.764	14.034	14.704	19.554	15.107	13.443	12.685	13.136	12.162	12.588	12.998
Carvoeiro – Talhadas		9.999	9.233	11.527	11.622	11.173	10.416	13.791	16.810	12.600	10.032	9.778	10.245	9.049	10.224	10.644
Talhadas – Reigoso		12.910	13.189	13.312	13.475	13.143	13.382	15.704	18.304	14.312	12.622	11.932	12.212	11.332	11.807	12.190
Reigoso – Cambarinho		11.414	11.737	11.819	12.088	11.644	11.935	14.149	17.058	12.845	10.959	10.312	10.710	9.763	10.205	10.609
Cambarinho – Vouzela		11.272	11.634	11.648	11.931	11.519	11.812	13.982	16.657	12.727	11.078	10.440	10.801	9.902	10.196	10.606
Vouzela – Vouzela Nascente		11.666	11.957	11.975	12.169	11.824	12.060	14.011	16.676	12.838	11.416	10.871	11.225	10.463	10.839	11.116
Vouzela Nascente – Ventosa		9.192	9.402	9.293	9.665	9.132	9.327	11.195	13.972	10.060	7.781	7.142	7.691	6.856	7.088	7.389
Ventosa – Boa Aldeia Poente		9.286	9.502	9.397	9.786	9.276	9.456	11.314	14.099	10.179	7.919	7.272	7.831	6.978	7.188	7.466
Boa Aldeia Poente – Boa Aldeia Nascente		7.061	7.336	7.227	7.669	7.193	7.345	8.941	11.495	7.972	6.131	5.591	6.116	5.406	5.646	5.921

**TMDM**


A25																
Sublanço	A M	2012												2013		
		Jan	Fev	Mar	Abr	Mai	Jun	Jul	Ago	Set	Out	Nov	Dez	Jan	Fev	Mar
Boa Aldeia Nascente – Fail		7.061	7.336	7.227	7.669	7.193	7.345	8.941	11.495	7.972	6.131	5.591	6.116	5.406	5.646	5.921
Fail – EN231		9.896	10.213	10.136	10.383	10.138	10.232	11.659	15.003	10.977	9.236	8.643	9.255	8.464	8.694	8.957
EN231 – EN2		5.234	5.353	5.339	5.821	5.340	5.524	7.154	9.756	6.073	4.625	4.219	4.598	4.000	4.034	4.355
EN2 – Caçador		9.322	9.138	9.337	9.554	9.327	9.415	11.255	13.736	10.001	8.948	8.596	8.758	8.265	8.233	8.519
Caçador – Fagilde		10.742	10.964	11.049	11.263	11.074	11.108	12.994	15.915	11.953	10.430	10.215	10.443	9.859	9.917	10.341
Fagilde – Mangualde		13.104	13.146	13.240	13.334	13.190	13.208	15.500	19.676	13.856	12.615	12.295	12.663	11.822	11.877	12.234
Mangualde – Chãs de Tavares		7.350	7.421	6.603	8.168	7.946	8.146	9.936	12.563	8.599	7.229	6.796	7.238	6.559	6.571	6.951
Chãs de Tavares – Fornos de Algodres		7.461	7.057	7.637	8.166	7.758	8.015	9.769	12.204	8.359	7.110	6.023	6.582	6.419	6.421	6.762
Fornos de Algodres – Celorico da Beira		7.214	7.320	7.314	7.755	7.380	7.435	9.271	11.715	7.959	6.655	6.200	6.527	5.975	5.962	6.319
Celorico da Beira – EN17		6.740	6.692	7.773	7.998	7.472	7.319	11.359	12.357	8.286	6.914	6.654	6.781	6.270	6.450	6.771
EN17 – Ratoeira Poente		6.878	7.639	7.636	8.092	7.419	7.053	9.561	12.038	8.419	7.013	6.605	6.861	6.409	6.368	6.631
Ratoeira Poente – Ratoeira Nascente		9.263	9.357	9.388	9.764	9.482	9.434	11.334	13.765	10.046	9.030	8.622	8.804	8.292	8.344	8.707
Ratoeira Nascente – A25/IP2		9.316	9.329	9.364	9.989	9.583	9.718	11.586	14.598	10.253	8.874	8.447	8.814	8.153	8.117	8.610
A25/IP2 – Guarda (A25)		9.316	9.329	9.364	9.989	9.583	9.718	11.586	14.598	10.253	8.874	8.447	8.814	8.153	8.117	8.610
Guarda (A25) – Pinhel		7.256	7.276	7.365	8.018	7.507	7.672	9.561	12.527	8.217	7.175	6.773	7.063	6.548	6.457	6.959
Pinhel – Pínzio		5.214	5.079	5.210	6.021	5.260	5.440	8.245	11.657	6.225	4.829	4.382	4.844	4.461	4.077	4.685
Pínzio – Alto do Leomil		5.734	5.563	5.732	6.492	5.742	5.926	8.719	12.030	6.640	5.592	5.160	5.589	5.253	4.877	5.478
Alto do Leomil – EN332		4.882	4.714	4.845	5.592	4.843	4.961	7.756	10.989	5.711	4.611	4.242	4.643	4.414	4.036	4.524
<b>Média Ponderada</b>		<b>9.585</b>	<b>9.760</b>	<b>9.974</b>	<b>10.324</b>	<b>10.067</b>	<b>10.142</b>	<b>12.610</b>	<b>15.542</b>	<b>11.012</b>	<b>9.231</b>	<b>8.670</b>	<b>9.043</b>	<b>8.373</b>	<b>8.509</b>	<b>8.878</b>

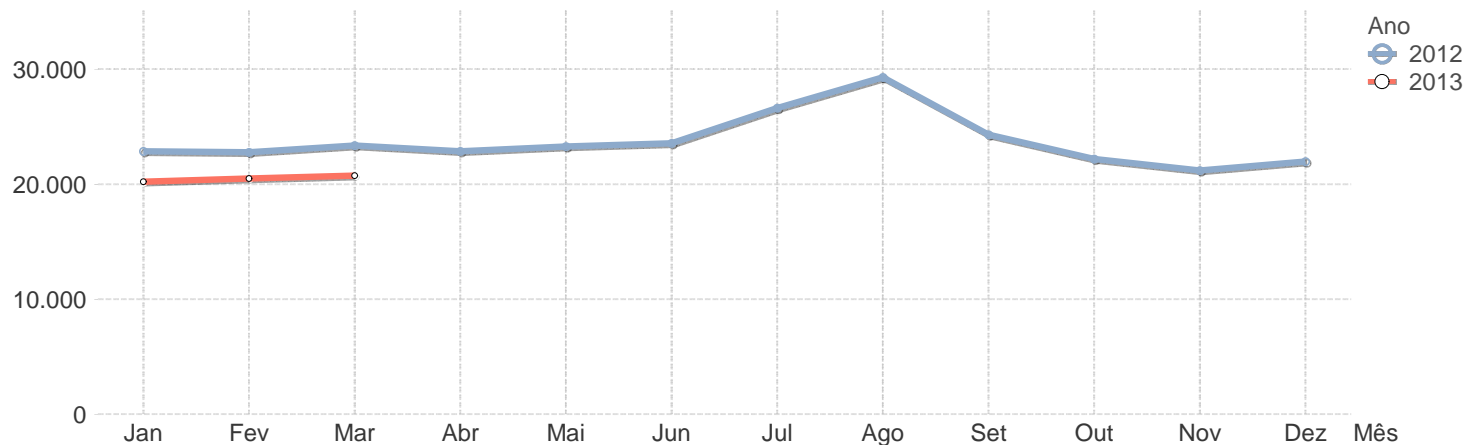


A27																
	A	2012												2013		
Sublanço	M	Jan	Fev	Mar	Abr	Mai	Jun	Jul	Ago	Set	Out	Nov	Dez	Jan	Fev	Mar
Meadela – Nogueira		9.103	8.968	9.109	8.890	8.832	9.353	10.981	13.588	10.152	8.876	8.761	8.748	8.351	8.339	8.452
Nogueira – Lanheses		8.509	8.337	8.507	8.294	8.527	8.731	10.259	12.603	9.594	8.329	8.111	8.137	7.797	7.814	7.904
Lanheses – Estorãos		7.249	7.182	7.304	7.153	7.325	7.559	8.986	11.123	8.411	7.168	6.969	6.977	6.647	6.679	6.789
Estorãos – Arcozelo		7.146	7.118	7.245	7.075	7.229	7.507	9.442	10.869	8.238	7.014	6.811	6.840	6.541	6.562	6.668
Arcozelo – Ponte de Lima		5.186	5.680	6.007	5.726	5.905	6.047	6.917	8.191	5.676	4.993	4.783	4.794	4.566	4.585	4.690
<b>Média Ponderada</b>		<b>7.539</b>	<b>7.549</b>	<b>7.722</b>	<b>7.516</b>	<b>7.633</b>	<b>7.931</b>	<b>9.410</b>	<b>11.424</b>	<b>8.522</b>	<b>7.374</b>	<b>7.192</b>	<b>7.201</b>	<b>6.876</b>	<b>6.889</b>	<b>6.996</b>

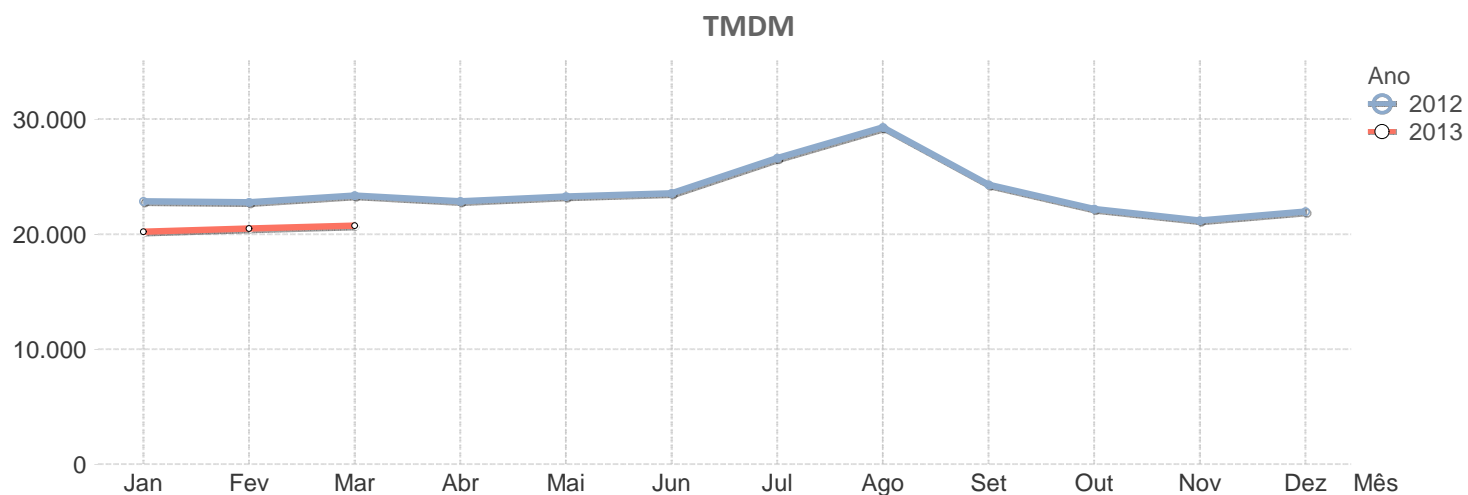


A28																
Sublanço	A M	2012												2013		
		Jan	Fev	Mar	Abr	Mai	Jun	Jul	Ago	Set	Out	Nov	Dez	Jan	Fev	Mar
Arrábida Norte – Bessa Leite		N/D	N/D	N/D	N/D	N/D	N/D	N/D	N/D	N/D	N/D	N/D	N/D	N/D	N/D	N/D
Bessa Leite – Boavista		N/D	N/D	N/D	N/D	N/D	N/D	N/D	N/D	N/D	N/D	N/D	N/D	N/D	N/D	N/D
Boavista – Francos		N/D	N/D	N/D	N/D	N/D	N/D	N/D	N/D	N/D	N/D	N/D	N/D	N/D	N/D	N/D
Francos – EN12		N/D	N/D	N/D	N/D	N/D	N/D	N/D	N/D	N/D	N/D	N/D	N/D	N/D	N/D	N/D
EN12 – Sendim		N/D	N/D	N/D	N/D	N/D	N/D	N/D	N/D	N/D	N/D	N/D	N/D	N/D	N/D	N/D
Sendim – Matosinhos		83.756	83.386	85.357	82.197	85.920	84.684	90.562	88.039	85.321	83.254	74.057	80.053	73.617	74.411	74.545
Matosinhos – Leça da Palmeira		83.756	83.386	85.357	82.197	85.920	84.684	90.562	88.039	85.321	83.254	74.057	80.053	73.617	74.411	74.545
Leça da Palmeira – Exponor		83.756	83.386	85.357	82.197	85.920	84.684	90.562	88.039	85.321	83.254	74.057	80.053	73.617	74.411	74.545
Exponor – Freixieiro (TIR)		62.233	62.098	64.141	60.614	64.004	62.751	66.877	65.538	62.538	60.607	60.144	61.140	57.411	57.838	57.730
Freixieiro (TIR) – Perafita		53.622	53.575	55.342	52.317	55.723	53.791	56.256	58.235	53.795	51.526	51.279	56.359	48.671	49.140	49.451
Perafita – IC 24		46.933	46.477	48.341	46.720	49.116	48.844	53.933	54.795	50.475	46.667	45.645	48.185	42.956	43.603	43.880
IC 24 – Angeiras		47.675	46.748	48.974	47.551	44.492	50.328	56.132	58.095	52.198	47.652	46.061	48.387	43.618	44.016	44.410
Angeiras – Modivas		38.565	37.787	38.974	38.037	39.493	38.109	41.450	46.826	40.457	37.081	36.224	38.737	34.235	34.557	34.975
Modivas – EN 104		41.315	40.671	41.777	40.376	41.848	41.836	46.142	47.968	42.072	39.609	38.716	39.943	36.773	37.179	37.092
EN 104 – Vila do Conde		44.480	43.757	44.869	43.305	44.915	45.167	49.657	52.025	45.251	42.947	41.890	42.929	39.746	40.086	40.480
Vila do Conde – Póvoa do Varzim		35.563	35.312	36.205	35.150	36.263	37.192	43.936	49.393	38.481	34.040	33.015	33.802	31.805	32.334	31.771
Póvoa do Varzim – Estela		18.774	18.709	19.224	19.344	19.266	19.814	23.615	27.400	20.936	18.050	16.503	17.267	15.770	16.019	16.471
Estela – Apúlia		19.612	19.559	20.105	19.970	20.040	20.636	24.494	28.310	21.749	18.679	18.065	18.355	16.975	17.230	17.675
Apúlia – Esposende		17.512	17.500	17.927	18.025	18.256	18.441	22.141	26.222	19.472	16.878	15.941	16.311	15.301	15.518	15.930

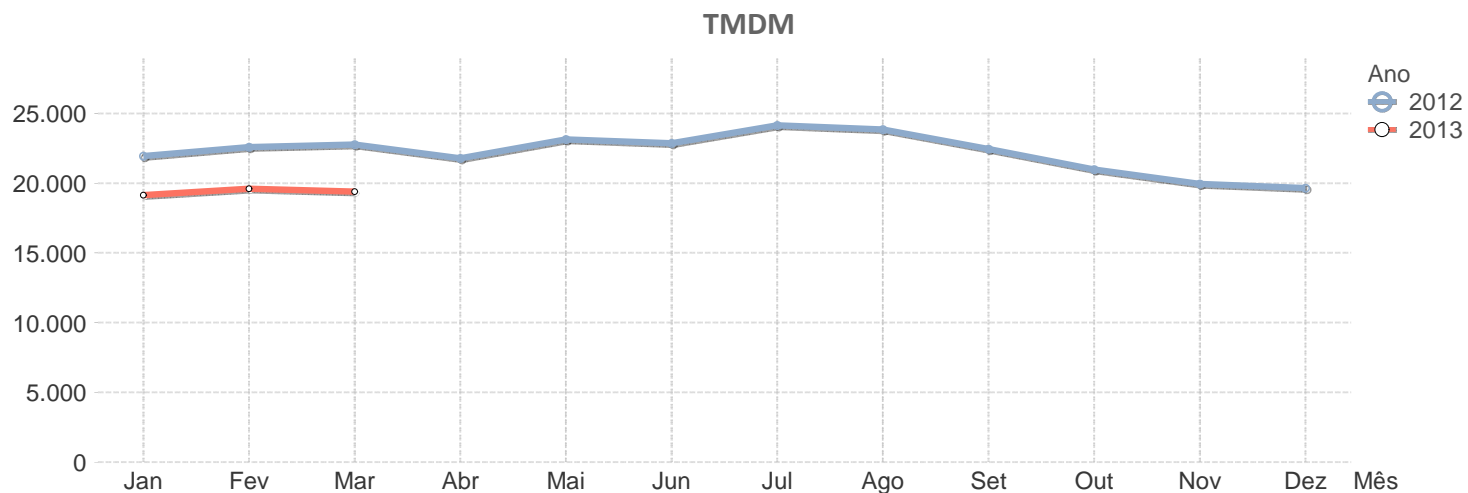
TMDM



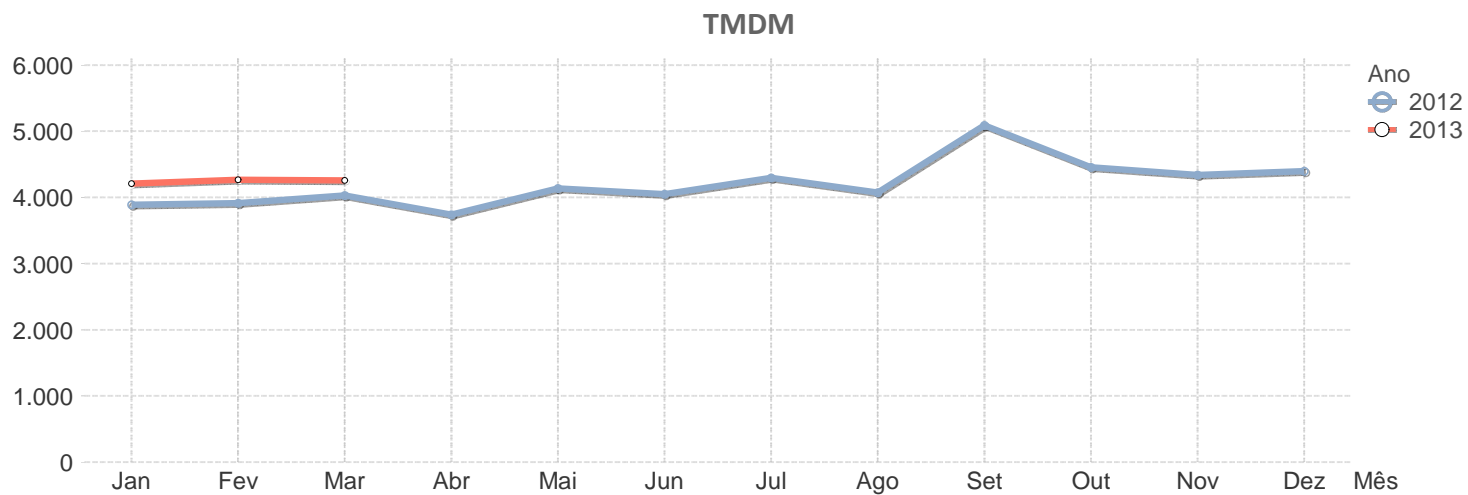
A28																
	A	2012												2013		
Sublanço	M	Jan	Fev	Mar	Abr	Mai	Jun	Jul	Ago	Set	Out	Nov	Dez	Jan	Fev	Mar
Esposende – Antas		12.070	12.053	12.371	12.420	12.350	12.771	15.015	18.545	13.565	11.266	10.468	10.812	9.965	10.168	10.600
Antas – Neiva		12.393	12.368	12.680	12.685	12.659	13.006	15.245	18.448	13.751	11.703	10.927	11.205	10.445	10.629	11.024
Neiva – Darque		12.766	12.761	13.048	12.987	13.050	13.357	15.589	18.911	14.128	11.856	11.037	11.322	10.602	10.831	11.167
Darque – Viana do Castelo		25.527	26.905	27.065	26.534	26.980	27.056	31.004	35.049	27.684	26.103	24.925	25.560	24.116	24.428	24.789
Viana do Castelo – Meadela		13.263	13.269	13.443	13.288	13.399	13.641	16.038	19.192	14.426	13.004	14.436	13.072	11.984	12.056	12.256
Meadela – Outeiro		7.999	8.159	8.311	8.228	8.198	8.438	10.190	12.021	8.903	7.923	7.671	7.611	7.189	7.341	7.484
Outeiro – EN 305		7.429	7.582	7.721	7.653	7.604	7.852	9.580	11.310	8.324	7.375	7.069	7.053	6.636	6.795	6.927
EN 305 – Riba de Ancora		6.771	6.941	7.088	7.039	6.970	7.279	8.866	10.514	7.629	6.780	6.472	6.441	6.067	6.232	6.357
Riba de Ancora – Argela (Dem)		5.468	5.584	5.698	5.654	5.579	5.724	6.467	7.258	5.783	5.519	5.282	5.189	4.955	5.038	5.144
Argela (Dem) – Vilar de Mouros		5.487	5.605	5.725	5.662	5.593	5.714	6.423	7.109	5.778	5.534	5.301	5.101	4.972	5.061	5.166
Vilar de Mouros – Vilar de Mouros Norte		4.935	5.036	5.132	5.066	5.012	5.106	5.608	6.128	5.148	4.941	4.744	4.651	4.472	4.506	4.612
<b>Média Ponderada</b>		<b>22.854</b>	<b>22.761</b>	<b>23.372</b>	<b>22.846</b>	<b>23.267</b>	<b>23.560</b>	<b>26.609</b>	<b>29.280</b>	<b>24.307</b>	<b>22.188</b>	<b>21.181</b>	<b>21.977</b>	<b>20.219</b>	<b>20.480</b>	<b>20.738</b>



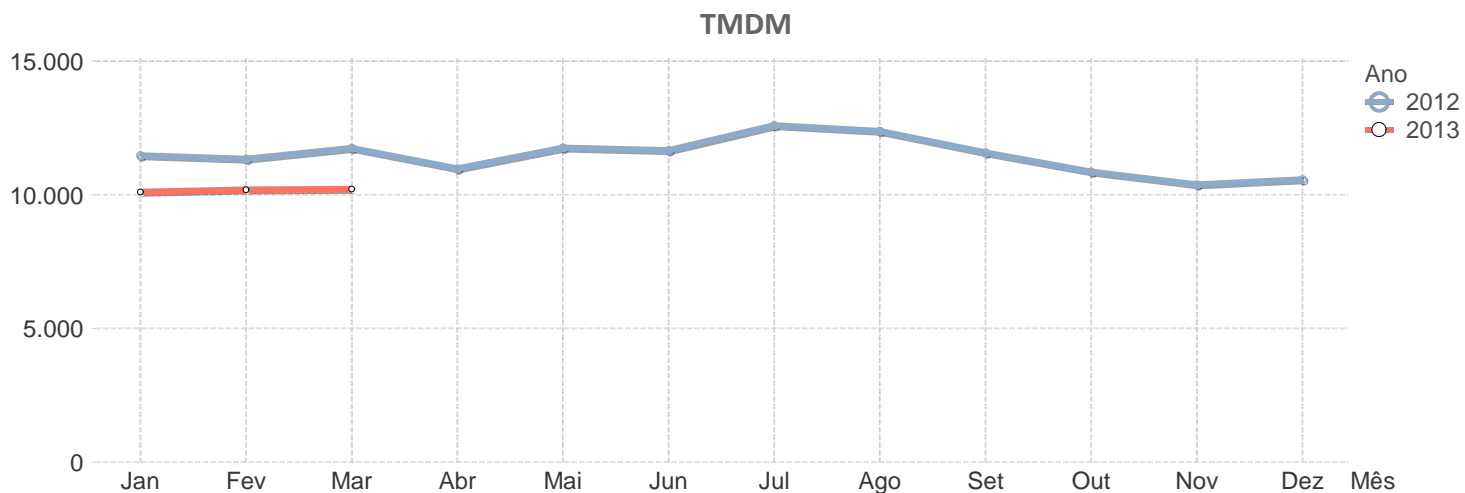
A29																
Sublanço	A M	2012												2013		
		Jan	Fev	Mar	Abr	Mai	Jun	Jul	Ago	Set	Out	Nov	Dez	Jan	Fev	Mar
Angeja – Salreu		11.037	11.411	11.796	11.310	11.870	11.882	12.591	13.281	11.655	9.840	9.094	8.806	8.312	8.637	8.583
Salreu – Estarreja		11.656	11.989	12.387	11.869	12.432	12.400	13.120	13.760	12.189	10.500	9.633	9.384	9.141	9.286	9.227
Estarreja – Ovar		11.306	11.658	12.038	11.611	12.120	11.482	13.083	13.845	12.008	10.255	9.475	9.162	8.658	8.975	8.916
Ovar – Arada		11.312	12.191	12.627	12.178	12.639	12.860	13.648	14.314	12.603	10.998	10.222	9.891	9.360	9.665	9.581
Arada – Maceda		13.480	14.138	14.250	13.762	14.436	14.662	15.867	16.812	14.638	12.195	11.446	11.311	10.511	10.956	10.808
Maceda – Esmoriz		30.327	30.844	31.354	29.752	30.931	31.345	33.139	32.977	30.921	29.694	28.022	28.052	27.029	27.597	27.262
Esmoriz – Paramos		31.058	31.613	32.132	28.949	31.401	31.997	34.011	28.585	26.503	30.358	29.119	28.866	27.824	28.471	28.060
Paramos – Espinho Nascente		37.162	37.746	38.662	36.525	38.876	38.595	40.640	39.276	37.897	35.810	33.794	31.513	32.738	33.464	33.080
Espinho Nascente – Espinho Norte		39.789	40.290	41.338	39.014	41.114	39.529	36.865	40.273	40.026	35.196	29.605	33.801	34.775	37.241	36.739
Espinho Norte – Granja		42.138	42.595	42.344	40.090	43.750	41.569	45.225	43.283	41.770	41.502	41.054	40.409	38.516	38.769	38.743
Granja – Miramar		43.732	44.362	45.115	43.081	45.958	45.558	47.116	44.736	44.543	43.716	42.761	42.442	40.799	41.540	40.973
Miramar – ER1-18		37.775	43.070	39.444	40.345	43.151	43.169	45.299	43.569	42.540	38.841	39.433	40.153	37.832	38.604	38.109
ER1-18 – Canelas (Gaia)		21.752	21.620	22.124	20.346	22.191	21.633	23.081	21.937	21.758	20.904	20.007	19.347	19.311	19.352	19.028
Canelas (Gaia) – IC2		30.534	30.695	31.290	28.773	31.456	30.763	31.454	28.950	30.268	30.488	29.622	28.349	28.587	28.463	28.105
IC2 – Hospital		27.604	27.089	23.091	25.559	27.493	26.328	27.385	25.089	25.352	25.416	25.849	25.152	24.982	25.281	24.755
Hospital – A20/A29		27.604	27.089	23.091	25.559	27.493	26.328	27.385	25.089	25.352	25.416	25.849	25.152	24.982	25.281	24.755
<b>Média Ponderada</b>		<b>21.943</b>	<b>22.589</b>	<b>22.761</b>	<b>21.772</b>	<b>23.138</b>	<b>22.855</b>	<b>24.136</b>	<b>23.836</b>	<b>22.455</b>	<b>20.973</b>	<b>19.949</b>	<b>19.651</b>	<b>19.139</b>	<b>19.598</b>	<b>19.383</b>



A32																
		2012												2013		
Sublanço	M	Jan	Fev	Mar	Abr	Mai	Jun	Jul	Ago	Set	Out	Nov	Dez	Jan	Fev	Mar
EN224 – EN227	A	830	844	882	812	958	911	999	915	988	1.039	987	969	958	1.002	986
EN227 – Lig. Feira/Mansores	M	1.853	1.839	1.873	1.731	1.912	1.908	2.167	2.140	2.215	2.221	2.079	2.053	1.980	1.985	1.987
Lig. Feira/Mansores – Gião/Louredo		4.422	4.462	4.631	4.278	4.808	4.682	4.885	4.489	9.663	5.154	5.036	5.021	4.901	4.958	4.941
Gião/Louredo – Canedo		4.570	4.598	4.751	4.402	4.924	4.809	5.059	4.734	5.035	5.284	5.163	5.176	5.011	5.103	5.058
Canedo – A32/A41		6.053	6.103	6.281	5.870	6.441	6.327	6.778	6.591	6.669	6.861	6.739	6.889	6.566	6.696	6.685
A32/A41 – Olival		4.656	4.698	4.817	4.476	4.902	4.808	5.031	4.769	5.042	5.215	5.108	5.282	4.983	5.050	5.058
Olival – A20/A32		5.388	5.430	5.595	5.185	5.676	5.546	5.773	5.425	5.763	5.996	5.899	6.071	5.738	5.809	5.807
<b>Média Ponderada</b>		<b>3.889</b>	<b>3.913</b>	<b>4.031</b>	<b>3.738</b>	<b>4.135</b>	<b>4.052</b>	<b>4.298</b>	<b>4.072</b>	<b>5.088</b>	<b>4.454</b>	<b>4.339</b>	<b>4.395</b>	<b>4.211</b>	<b>4.268</b>	<b>4.259</b>

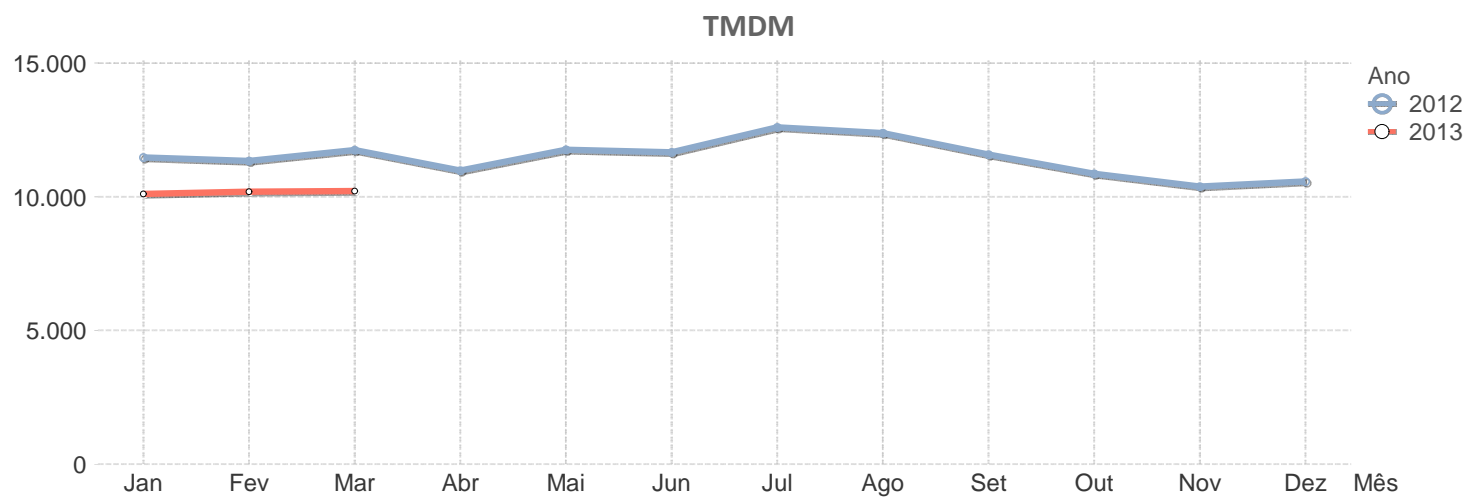


A41																
Sublanço	A M	2012												2013		
		Jan	Fev	Mar	Abr	Mai	Jun	Jul	Ago	Set	Out	Nov	Dez	Jan	Fev	Mar
Freixoireiro – Aeroporto		20.360	19.836	20.429	19.274	20.267	20.380	24.261	24.286	20.939	18.456	18.210	19.350	17.047	17.112	17.077
Aeroporto – Lipor		21.192	20.769	21.546	20.272	21.422	21.307	24.310	24.310	21.006	19.436	18.834	19.953	18.298	18.275	18.325
Lipor – EN13		21.021	20.614	21.385	20.350	21.245	21.163	24.137	24.136	21.367	19.217	18.642	19.812	18.115	18.097	18.170
EN13 – EN14		23.048	22.671	23.389	22.159	23.192	23.102	26.018	25.805	23.229	21.098	20.495	21.468	19.943	20.015	20.098
EN14 – EN107		22.884	22.380	23.228	21.959	23.017	22.687	25.186	24.772	22.869	20.917	20.447	21.099	19.798	19.796	19.923
EN107 – Maia		28.157	27.579	28.885	26.900	28.278	27.727	29.764	28.358	27.668	26.880	26.442	26.282	25.483	25.495	25.486
Maia – Alfena		31.072	30.824	31.744	29.283	31.436	30.580	31.493	29.530	30.127	28.722	28.287	27.852	27.296	27.470	27.064
Alfena – Santo Tirso		16.978	16.972	17.434	16.215	17.178	16.908	17.500	16.804	16.602	14.403	12.035	12.917	13.292	13.335	13.235
Santo Tirso – Ermida		17.668	17.610	18.148	16.861	20.107	20.545	18.511	17.528	17.499	15.820	15.212	15.039	14.550	14.544	14.484
Ermida – A41/A42		15.613	15.591	16.074	14.910	15.821	15.585	15.993	15.227	15.038	13.253	12.882	12.828	12.128	12.335	12.252
A41/A42 – Gandra		3.384	3.383	3.530	3.203	3.562	3.576	3.653	3.347	3.475	3.589	3.542	3.400	3.467	3.496	3.507
Gandra – A4/A41		2.593	2.598	2.689	2.453	2.733	2.649	2.814	2.614	2.604	2.794	2.736	2.677	2.664	2.693	2.722
A4/A41 – ZIC		4.420	4.436	4.628	4.297	4.697	4.649	5.035	5.032	4.729	4.883	4.671	4.579	4.401	4.542	4.607
ZIC – Aguiar de Sousa		4.703	4.700	4.889	4.546	4.951	4.896	5.313	5.294	4.980	5.166	4.958	4.854	4.651	4.815	4.876
Aguiar de Sousa – A41/A43		4.623	4.638	4.828	4.470	4.879	4.808	5.258	5.310	4.941	5.134	4.913	4.794	4.597	4.745	4.834
A41/A43 – Medas		5.316	5.278	5.512	5.170	5.588	5.638	6.137	6.201	5.778	5.873	5.635	5.611	5.275	5.434	5.517
Medas – A32/A41		4.565	4.545	4.780	4.471	4.834	4.864	5.506	5.680	5.051	5.120	4.895	4.804	4.604	4.758	4.845
A32/A41 – Sandim		3.917	3.865	4.073	3.790	4.049	4.099	4.841	5.402	4.333	4.217	3.993	4.064	3.809	3.914	3.980
Sandim – Argoncilhe		4.117	4.070	4.264	3.972	4.234	4.284	5.102	5.791	4.561	4.390	4.140	4.237	3.961	4.075	4.135

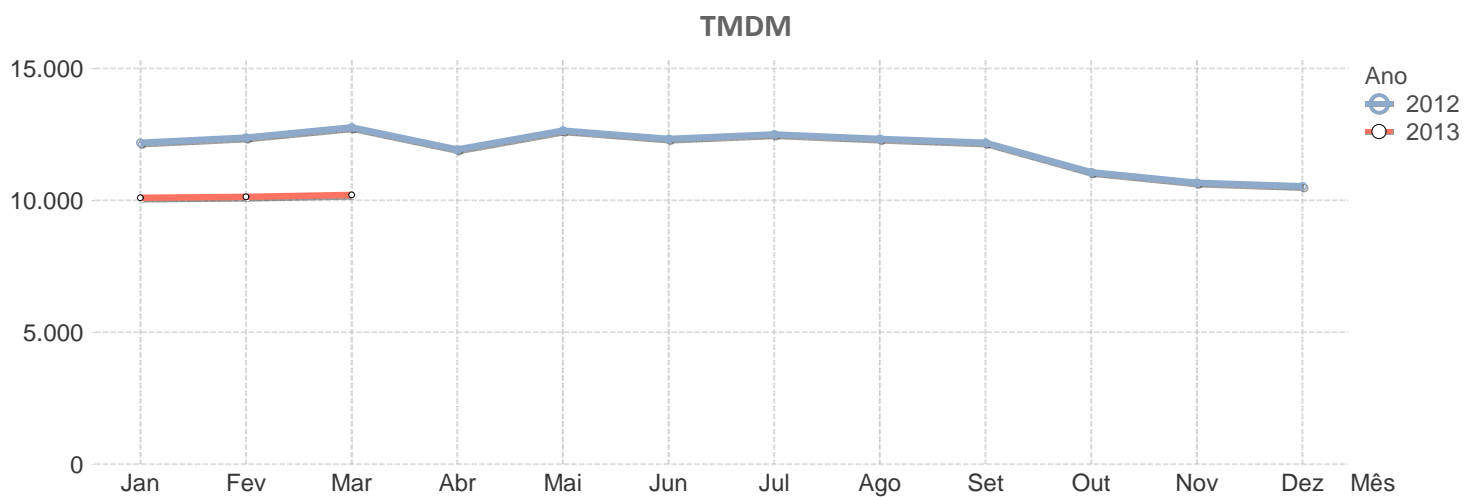




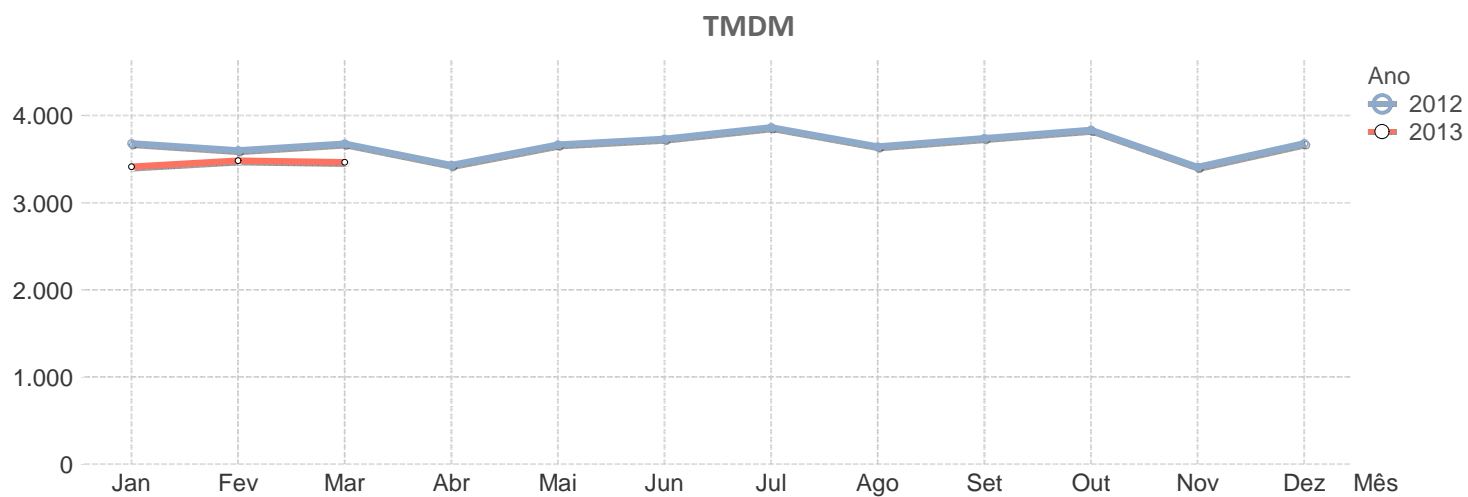
A41																
	A	2012												2013		
Sublanço	M	Jan	Fev	Mar	Abr	Mai	Jun	Jul	Ago	Set	Out	Nov	Dez	Jan	Fev	Mar
Argoncilhe – Nogueira		N/D	N/D	N/D	N/D	N/D	N/D	N/D	N/D	N/D	N/D	N/D	N/D	N/D	N/D	N/D
Nogueira – A1/IC24		N/D	N/D	N/D	N/D	N/D	N/D	N/D	N/D	N/D	N/D	N/D	N/D	N/D	N/D	N/D
A1/IC24 – Guetim		N/D	N/D	N/D	N/D	N/D	N/D	N/D	N/D	N/D	N/D	N/D	N/D	N/D	N/D	N/D
Guetim – Espinho		N/D	N/D	N/D	N/D	N/D	N/D	N/D	N/D	N/D	N/D	N/D	N/D	N/D	N/D	N/D
<b>Média Ponderada</b>		<b>11.468</b>	<b>11.339</b>	<b>11.753</b>	<b>10.976</b>	<b>11.755</b>	<b>11.661</b>	<b>12.594</b>	<b>12.380</b>	<b>11.582</b>	<b>10.867</b>	<b>10.385</b>	<b>10.569</b>	<b>10.103</b>	<b>10.193</b>	<b>10.211</b>



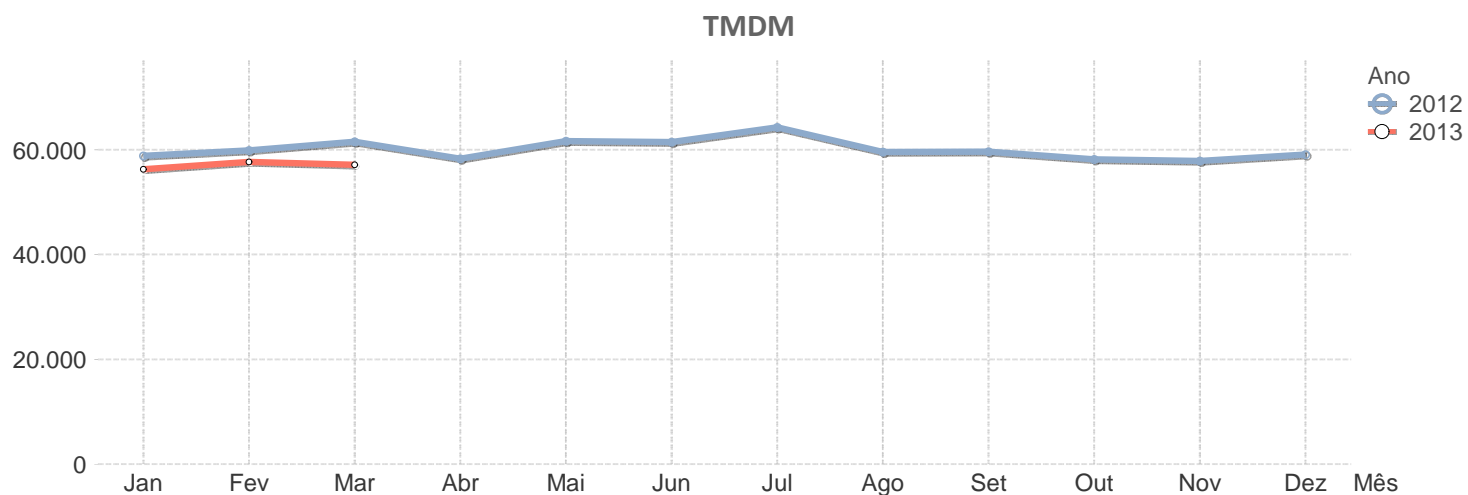
A42																
	A	2012												2013		
Sublanço	M	Jan	Fev	Mar	Abr	Mai	Jun	Jul	Ago	Set	Out	Nov	Dez	Jan	Fev	Mar
IC24/IC25 – Seroa		15.725	15.652	16.228	15.075	16.036	15.796	16.300	15.478	15.554	13.806	13.347	13.276	12.578	12.676	12.667
Seroa – Paços de Ferreira Oeste		15.738	17.260	17.832	16.553	17.630	17.318	17.826	16.888	16.894	15.689	15.281	15.021	14.628	14.781	14.778
Paços de Ferreira Oeste – Paços de Ferre...		13.665	13.635	14.061	13.058	13.894	12.970	12.269	13.391	13.371	12.347	11.970	11.594	11.304	11.411	11.397
Paços de Ferreira Este – EN106 (Sul)		10.640	10.734	10.872	10.356	10.931	10.737	10.887	10.859	10.557	9.462	9.060	8.889	8.514	8.528	8.532
EN106 (Sul) – EN106 (Norte)		13.392	13.312	13.675	12.876	13.493	13.317	13.787	13.193	13.036	11.872	11.210	11.687	11.147	11.218	11.225
EN106 (Norte) – Lousada		7.692	7.618	7.876	7.444	7.833	7.730	8.024	7.873	7.522	6.765	6.451	6.380	5.982	5.894	6.128
<b>Média Ponderada</b>		<b>12.186</b>	<b>12.376</b>	<b>12.761</b>	<b>11.933</b>	<b>12.648</b>	<b>12.323</b>	<b>12.499</b>	<b>12.328</b>	<b>12.187</b>	<b>11.065</b>	<b>10.665</b>	<b>10.534</b>	<b>10.095</b>	<b>10.135</b>	<b>10.201</b>



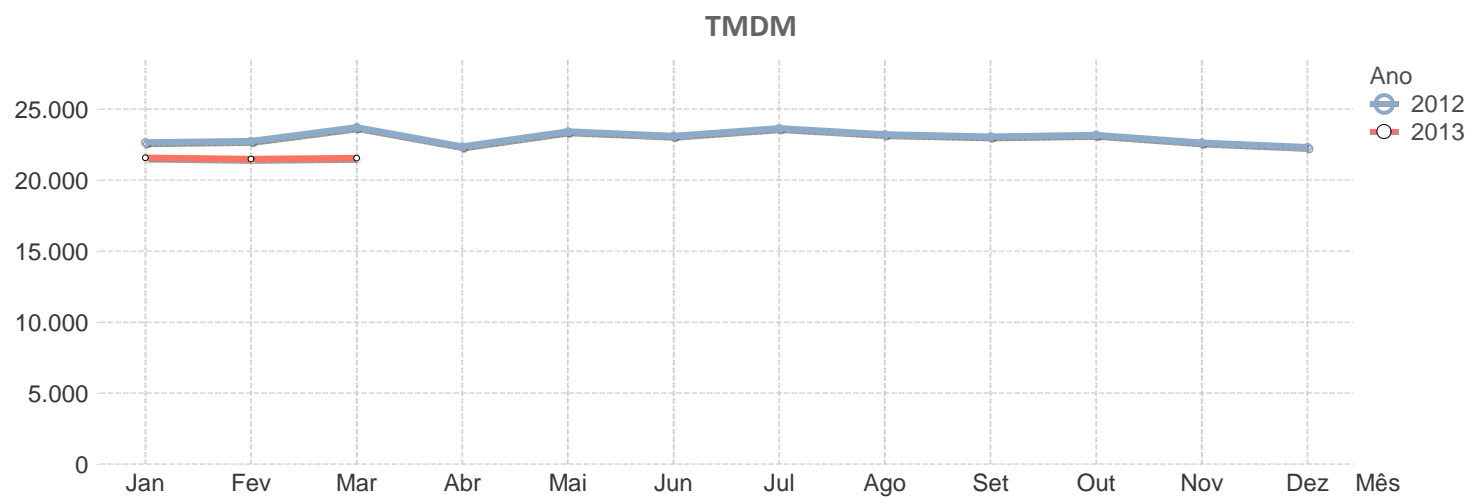
A43																
	A	2012												2013		
Sublanço	M	Jan	Fev	Mar	Abr	Mai	Jun	Jul	Ago	Set	Out	Nov	Dez	Jan	Fev	Mar
Freixo Norte – Falcão		N/D	N/D	N/D	N/D	N/D	N/D	N/D	N/D	N/D	N/D	N/D	N/D	N/D	N/D	N/D
Falcão – Areias		N/D	N/D	N/D	N/D	N/D	N/D	N/D	N/D	N/D	N/D	N/D	N/D	N/D	N/D	N/D
Areias – Carregais		N/D	N/D	N/D	N/D	N/D	N/D	N/D	N/D	N/D	N/D	N/D	N/D	N/D	N/D	N/D
Carregais – Gondomar Oeste		N/D	N/D	N/D	N/D	N/D	N/D	N/D	N/D	N/D	N/D	N/D	N/D	N/D	N/D	N/D
Gondomar Oeste – Gondomar Este		N/D	N/D	N/D	N/D	N/D	N/D	N/D	N/D	N/D	N/D	N/D	N/D	N/D	N/D	N/D
Gondomar Este – Gens		4.792	4.667	4.783	4.461	4.769	4.863	5.027	4.742	4.870	5.014	4.345	4.763	4.471	4.562	4.533
Gens – A1/A43		2.242	2.217	2.242	2.094	2.236	2.270	2.356	2.222	2.276	2.308	2.200	2.277	2.045	2.081	2.081
<b>Média Ponderada</b>		<b>3.682</b>	<b>3.601</b>	<b>3.677</b>	<b>3.431</b>	<b>3.666</b>	<b>3.734</b>	<b>3.864</b>	<b>3.645</b>	<b>3.741</b>	<b>3.836</b>	<b>3.411</b>	<b>3.681</b>	<b>3.415</b>	<b>3.482</b>	<b>3.466</b>



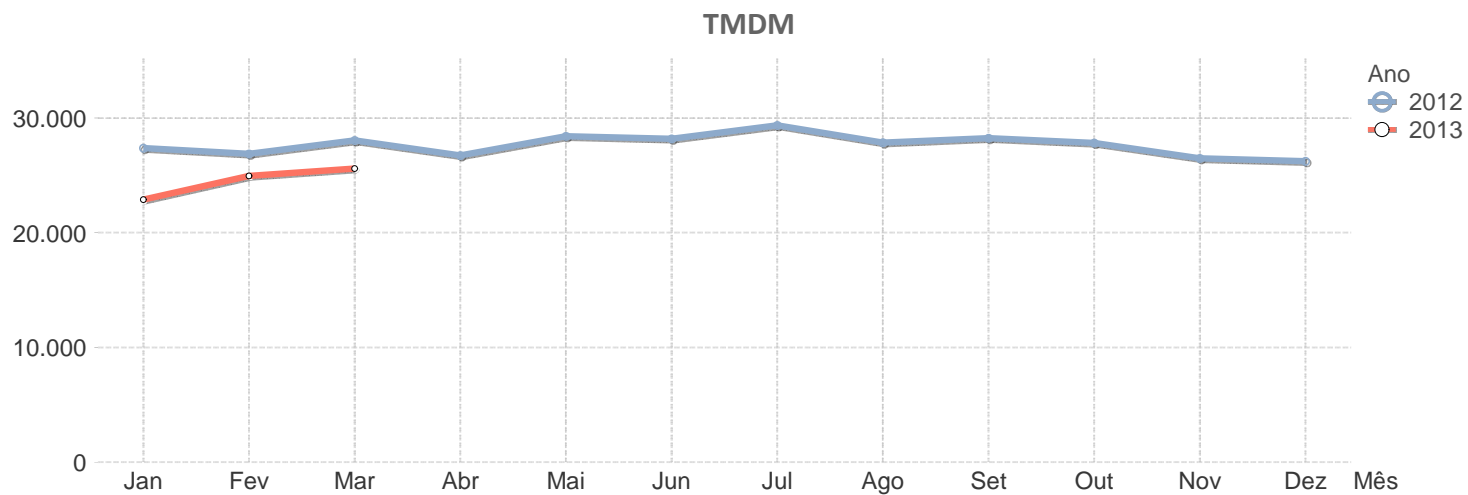
A44																
Sublanço	A M	2012												2013		
		Jan	Fev	Mar	Abr	Mai	Jun	Jul	Ago	Set	Out	Nov	Dez	Jan	Fev	Mar
ER1-18 – EN109		38.891	39.370	40.452	38.194	40.775	40.642	42.552	39.909	39.739	38.055	37.702	38.595	36.468	37.184	36.851
EN109 – Valadares Norte		54.859	55.741	57.212	54.322	57.570	57.496	60.383	56.080	55.555	54.433	54.246	55.220	52.370	53.685	53.309
Valadares Norte – Madalena		65.740	66.826	68.864	65.020	68.398	68.166	71.411	65.963	66.337	65.486	65.185	65.925	62.944	64.611	63.918
Madalena – Coimbrões		78.048	79.913	81.921	77.878	82.426	82.147	84.929	78.282	79.441	76.316	75.889	78.797	75.569	77.570	76.865
Coimbrões – Continente		N/D	N/D	N/D	N/D	N/D	N/D	N/D	N/D	N/D	N/D	N/D	N/D	N/D	N/D	N/D
Continente – Barosa		N/D	N/D	N/D	N/D	N/D	N/D	N/D	N/D	N/D	N/D	N/D	N/D	N/D	N/D	N/D
Barosa – Av. da República		N/D	N/D	N/D	N/D	N/D	N/D	N/D	N/D	N/D	N/D	N/D	N/D	N/D	N/D	N/D
Av. da República – Gervide		N/D	N/D	N/D	N/D	N/D	N/D	N/D	N/D	N/D	N/D	N/D	N/D	N/D	N/D	N/D
Gervide – Freixo Sul		N/D	N/D	N/D	N/D	N/D	N/D	N/D	N/D	N/D	N/D	N/D	N/D	N/D	N/D	N/D
<b>Média Ponderada</b>		<b>58.833</b>	<b>59.859</b>	<b>61.512</b>	<b>58.271</b>	<b>61.642</b>	<b>61.477</b>	<b>64.269</b>	<b>59.559</b>	<b>59.642</b>	<b>58.169</b>	<b>57.878</b>	<b>59.081</b>	<b>56.267</b>	<b>57.685</b>	<b>57.169</b>



CSB																
	A	2012												2013		
Sublanço	M	Jan	Fev	Mar	Abr	Mai	Jun	Jul	Ago	Set	Out	Nov	Dez	Jan	Fev	Mar
Braga Sul – Celeirós (A11)		13.072	12.958	13.610	12.942	13.453	13.152	14.347	15.377	13.722	13.189	12.578	12.348	11.821	11.878	12.099
Celeirós (A11) – EN14		22.239	21.977	23.049	21.843	22.821	22.264	23.843	25.711	22.769	22.963	21.486	21.433	20.304	20.259	20.377
EN14 – EN309		25.760	26.414	27.475	25.736	26.560	26.432	26.736	24.956	26.333	26.734	26.520	25.743	25.402	25.242	25.203
EN309 – EN101		30.975	30.336	31.554	29.635	31.570	30.469	30.525	28.324	30.130	30.707	30.587	30.394	29.374	29.125	28.956
EN101 – Circular Sul de Braga		35.407	36.481	37.718	35.706	37.730	38.499	36.611	33.710	36.242	36.984	36.882	36.638	35.237	35.045	35.159
<b>Média Ponderada</b>		<b>22.670</b>	<b>22.752</b>	<b>23.716</b>	<b>22.377</b>	<b>23.426</b>	<b>23.115</b>	<b>23.649</b>	<b>23.238</b>	<b>23.067</b>	<b>23.175</b>	<b>22.649</b>	<b>22.330</b>	<b>21.573</b>	<b>21.490</b>	<b>21.563</b>



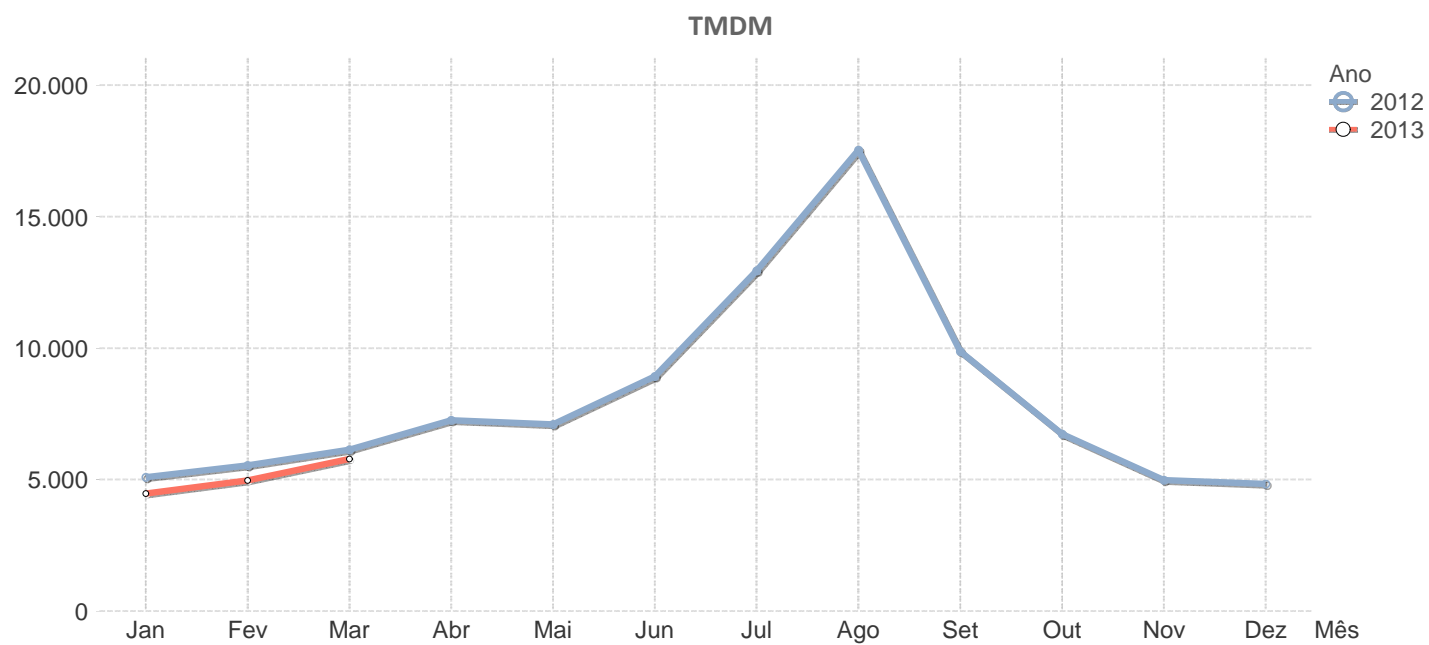
VRI																
	A	2012												2013		
Sublånço	M	Jan	Fev	Mar	Abr	Mai	Jun	Jul	Ago	Set	Out	Nov	Dez	Jan	Fev	Mar
Aeroporto – São Brás		27.374	26.861	28.053	26.717	28.390	28.168	29.342	27.845	28.230	27.805	26.488	26.222	22.885	24.939	25.586
São Brás – VILPL		27.374	26.861	28.053	26.717	28.390	28.168	29.342	27.845	28.230	27.805	26.488	26.222	22.885	24.939	25.586
VILPL – Custóias		27.374	26.861	28.053	26.717	28.390	28.168	29.342	27.845	28.230	27.805	26.488	26.222	22.885	24.939	25.586
<b>Média Ponderada</b>		<b>27.374</b>	<b>26.861</b>	<b>28.053</b>	<b>26.717</b>	<b>28.390</b>	<b>28.168</b>	<b>29.342</b>	<b>27.845</b>	<b>28.230</b>	<b>27.805</b>	<b>26.488</b>	<b>26.222</b>	<b>22.885</b>	<b>24.939</b>	<b>25.586</b>



# 2

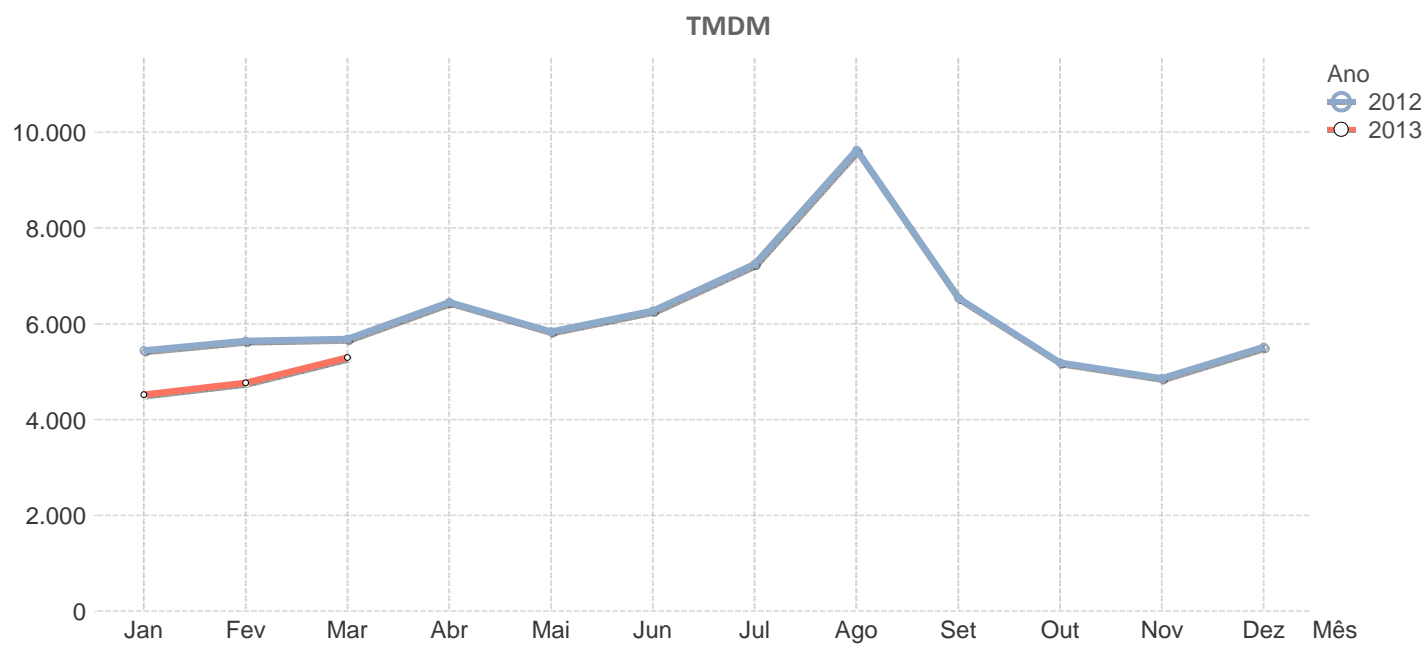
## **Tráfego Médio Diário Mensal por Concessão**

Algarve																
A		2012												2013		
Estrada	M	Jan	Fev	Mar	Abr	Mai	Jun	Jul	Ago	Set	Out	Nov	Dez	Jan	Fev	Mar
A22		5.084	5.545	6.135	7.256	7.093	8.929	12.947	17.531	9.877	6.731	4.976	4.836	4.466	4.971	5.779
<b>Média Ponderada</b>		<b>5.084</b>	<b>5.545</b>	<b>6.135</b>	<b>7.256</b>	<b>7.093</b>	<b>8.929</b>	<b>12.947</b>	<b>17.531</b>	<b>9.877</b>	<b>6.731</b>	<b>4.976</b>	<b>4.836</b>	<b>4.466</b>	<b>4.971</b>	<b>5.779</b>

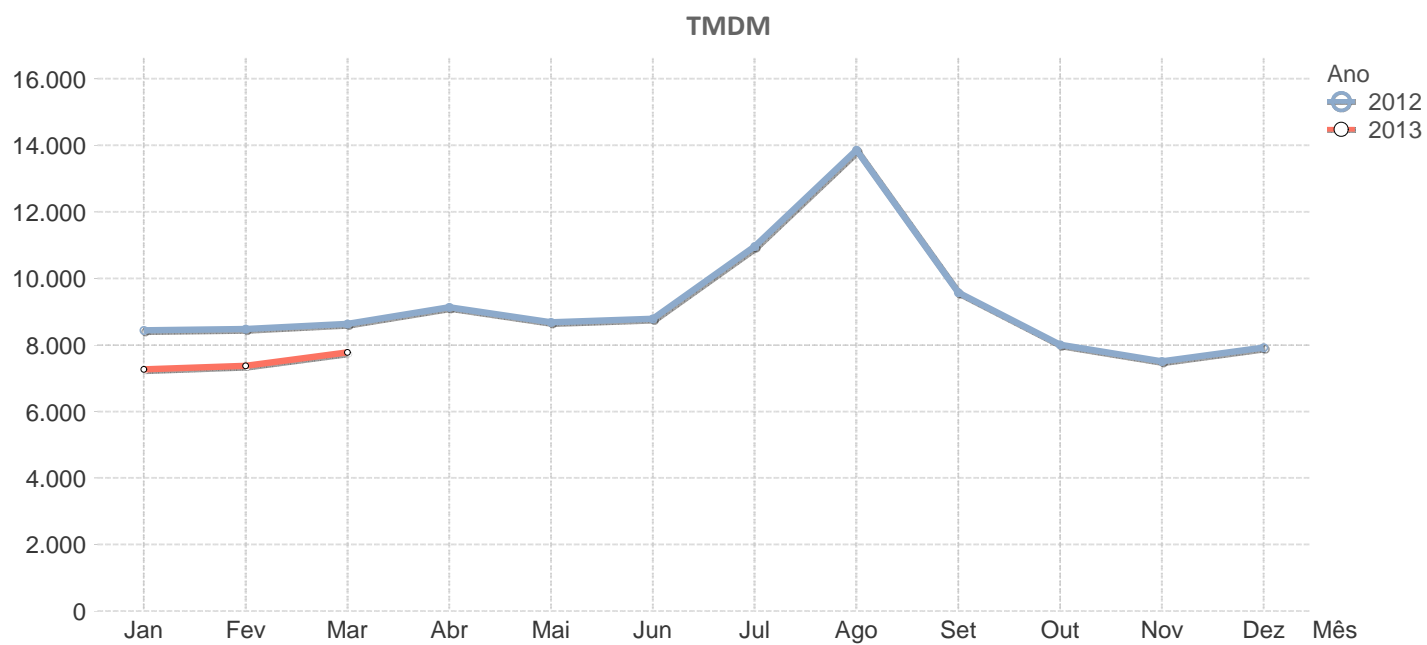




Beira Interior																
A		2012												2013		
Estrada	M	Jan	Fev	Mar	Abr	Mai	Jun	Jul	Ago	Set	Out	Nov	Dez	Jan	Fev	Mar
A23		5.440	5.639	5.685	6.453	5.836	6.274	7.244	9.627	6.539	5.186	4.862	5.516	4.516	4.767	5.294
<b>Média Ponderada</b>		<b>5.440</b>	<b>5.639</b>	<b>5.685</b>	<b>6.453</b>	<b>5.836</b>	<b>6.274</b>	<b>7.244</b>	<b>9.627</b>	<b>6.539</b>	<b>5.186</b>	<b>4.862</b>	<b>5.516</b>	<b>4.516</b>	<b>4.767</b>	<b>5.294</b>

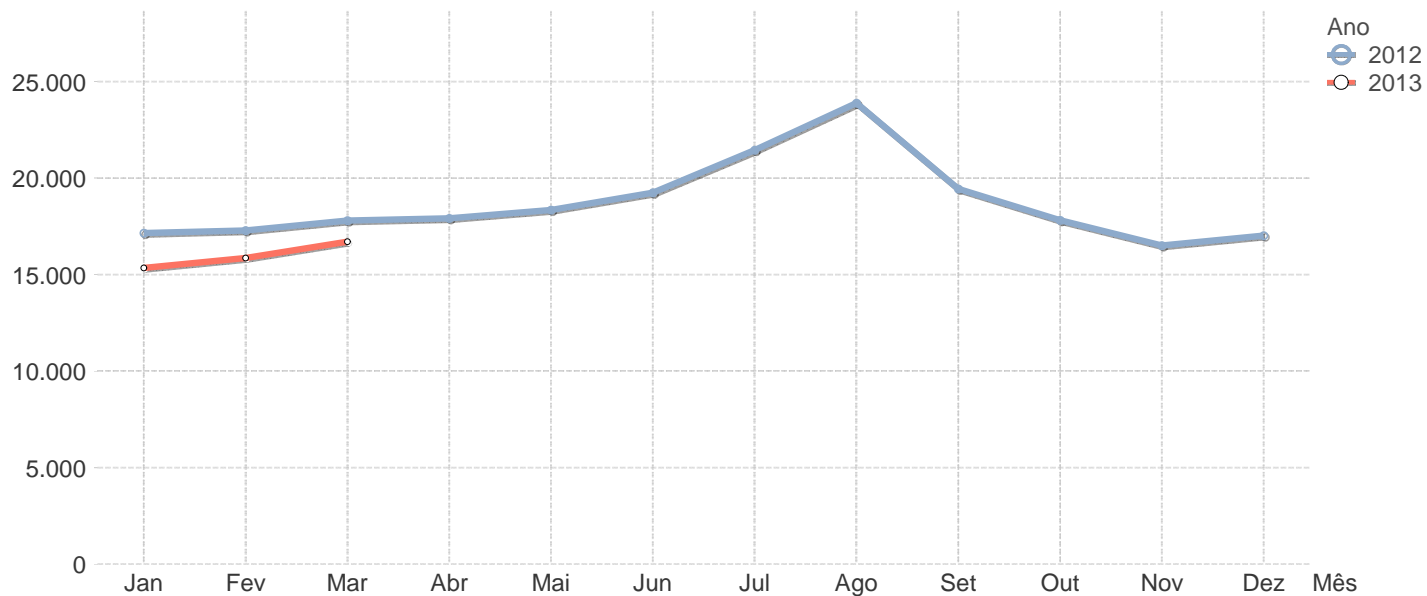


Beiras Litoral e Alta																
A		2012												2013		
Estrada	M	Jan	Fev	Mar	Abr	Mai	Jun	Jul	Ago	Set	Out	Nov	Dez	Jan	Fev	Mar
A25		8.443	8.475	8.633	9.130	8.684	8.782	10.960	13.857	9.571	8.005	7.504	7.916	7.261	7.370	7.776
<b>Média Ponderada</b>		<b>8.443</b>	<b>8.475</b>	<b>8.633</b>	<b>9.130</b>	<b>8.684</b>	<b>8.782</b>	<b>10.960</b>	<b>13.857</b>	<b>9.571</b>	<b>8.005</b>	<b>7.504</b>	<b>7.916</b>	<b>7.261</b>	<b>7.370</b>	<b>7.776</b>

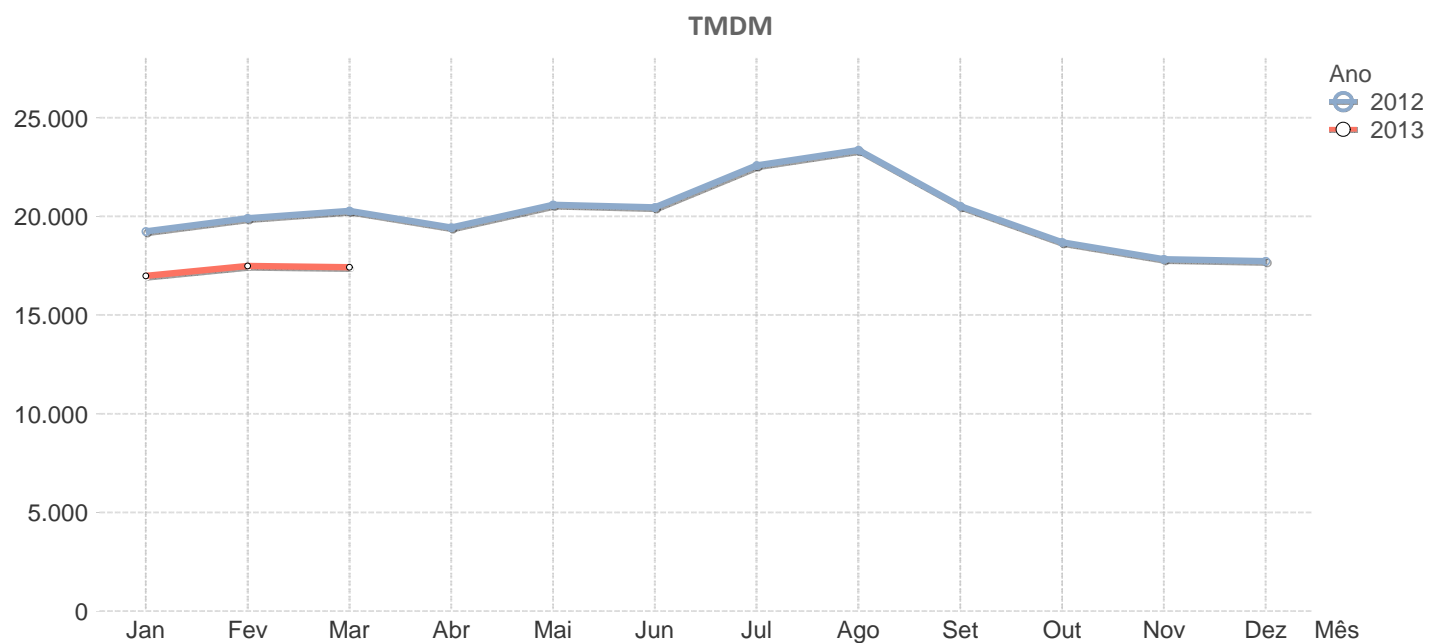


Brisa																
Estrada	A M	2012												2013		
		Jan	Fev	Mar	Abr	Mai	Jun	Jul	Ago	Set	Out	Nov	Dez	Jan	Fev	Mar
A1		27.558	27.919	28.842	29.379	30.126	30.757	33.001	38.038	31.306	29.451	27.236	28.412	25.014	25.997	27.635
A2		12.221	12.468	12.701	13.605	13.427	16.416	21.193	25.473	16.515	12.518	11.081	11.618	10.335	10.905	11.922
A3		19.298	19.366	20.049	19.441	19.951	19.718	21.151	22.428	20.184	19.911	18.842	18.624	17.632	18.084	18.476
A4		24.803	24.759	25.563	25.066	25.719	26.075	27.981	29.370	26.660	26.342	25.425	26.278	23.511	24.112	24.737
A5		83.662	82.751	84.877	78.094	85.405	84.609	84.735	72.317	81.136	81.832	77.768	77.935	75.703	76.259	75.400
A6		3.779	3.882	3.959	4.391	4.012	4.159	4.754	5.072	4.248	3.881	3.615	3.836	3.211	3.428	3.974
A9		16.906	16.788	17.266	15.620	17.284	16.347	16.629	14.474	15.734	16.475	15.442	15.405	14.744	14.396	14.477
A10		5.160	5.065	5.125	5.002	5.269	5.281	5.602	5.838	5.196	4.995	4.550	4.732	4.184	4.148	4.596
A12		15.809	15.624	16.238	15.650	16.502	17.772	20.326	20.005	17.550	15.909	14.589	15.027	13.279	13.585	14.148
A13		2.456	2.410	2.570	2.991	2.711	3.753	5.375	8.304	4.236	2.535	2.125	2.211	1.875	1.989	2.371
A14		6.145	6.165	6.194	5.917	6.280	6.828	8.552	10.240	6.948	5.695	5.416	5.672	5.433	5.541	5.472
CSB		22.670	22.752	23.716	22.377	23.426	23.115	23.649	23.238	23.067	23.175	22.649	22.330	21.573	21.490	21.563
<b>Média Ponderada</b>		<b>17.158</b>	<b>17.293</b>	<b>17.805</b>	<b>17.912</b>	<b>18.348</b>	<b>19.249</b>	<b>21.457</b>	<b>23.889</b>	<b>19.436</b>	<b>17.812</b>	<b>16.506</b>	<b>17.022</b>	<b>15.346</b>	<b>15.856</b>	<b>16.699</b>

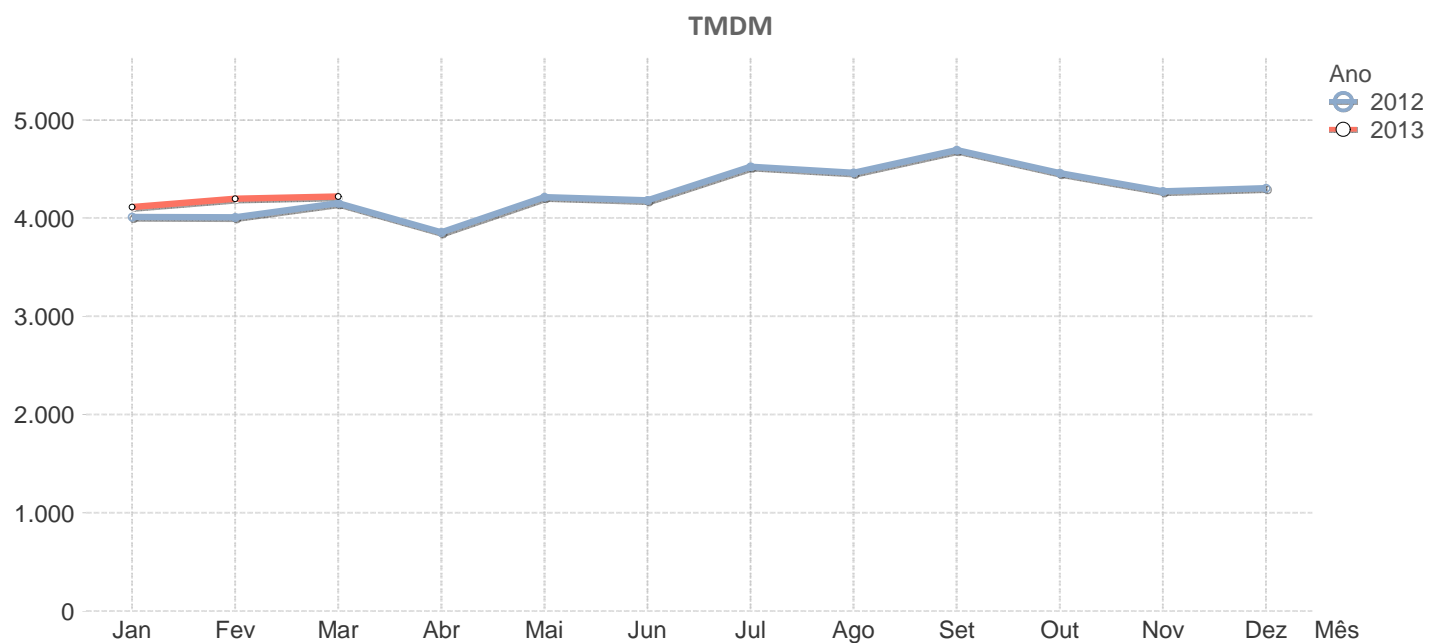
TMDM



Costa Prata																
	A	2012												2013		
Estrada	M	Jan	Fev	Mar	Abr	Mai	Jun	Jul	Ago	Set	Out	Nov	Dez	Jan	Fev	Mar
A17		8.444	8.537	8.900	8.650	9.007	9.140	10.628	12.354	9.169	8.041	7.543	7.523	6.634	7.222	7.427
A25		18.195	19.440	20.077	19.324	20.490	20.391	25.054	28.241	21.875	18.469	17.459	17.533	16.758	17.090	17.182
A29		21.943	22.589	22.761	21.772	23.138	22.855	24.136	23.836	22.455	20.973	19.949	19.651	19.139	19.598	19.383
A44		58.833	59.859	61.512	58.271	61.642	61.477	64.269	59.559	59.642	58.169	57.878	59.081	56.267	57.685	57.169
<b>Média Ponderada</b>		<b>19.250</b>	<b>19.911</b>	<b>20.282</b>	<b>19.439</b>	<b>20.594</b>	<b>20.454</b>	<b>22.578</b>	<b>23.363</b>	<b>20.517</b>	<b>18.697</b>	<b>17.826</b>	<b>17.728</b>	<b>16.988</b>	<b>17.484</b>	<b>17.424</b>



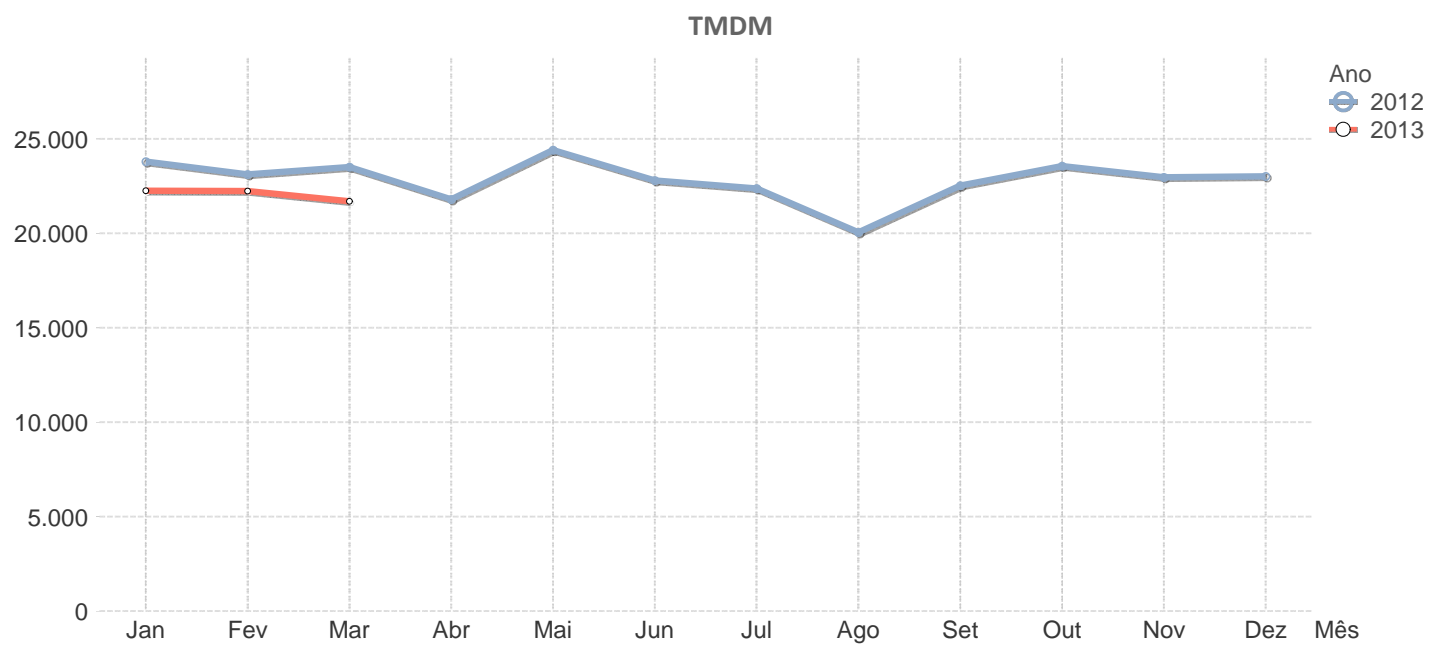
Douro Litoral																
	A	2012												2013		
Estrada	M	Jan	Fev	Mar	Abr	Mai	Jun	Jul	Ago	Set	Out	Nov	Dez	Jan	Fev	Mar
A1		N/D	N/D	N/D	N/D	N/D	N/D	N/D	N/D	N/D	N/D	N/D	N/D	N/D	N/D	N/D
A20		N/D	N/D	N/D	N/D	N/D	N/D	N/D	N/D	N/D	N/D	N/D	N/D	N/D	N/D	N/D
A28		N/D	N/D	N/D	N/D	N/D	N/D	N/D	N/D	N/D	N/D	N/D	N/D	N/D	N/D	N/D
A32		3.889	3.913	4.031	3.738	4.135	4.052	4.298	4.072	5.088	4.454	4.339	4.395	4.211	4.268	4.259
A41		4.221	4.207	4.395	4.080	4.431	4.420	4.914	5.055	4.546	4.624	4.429	4.378	4.194	4.314	4.379
A43		3.682	3.601	3.677	3.431	3.666	3.734	3.864	3.645	3.741	3.836	3.411	3.681	3.415	3.482	3.466
A44		N/D	N/D	N/D	N/D	N/D	N/D	N/D	N/D	N/D	N/D	N/D	N/D	N/D	N/D	N/D
<b>Média Ponderada</b>		<b>4.013</b>	<b>4.008</b>	<b>4.152</b>	<b>3.855</b>	<b>4.212</b>	<b>4.179</b>	<b>4.522</b>	<b>4.460</b>	<b>4.692</b>	<b>4.459</b>	<b>4.272</b>	<b>4.306</b>	<b>4.112</b>	<b>4.198</b>	<b>4.221</b>



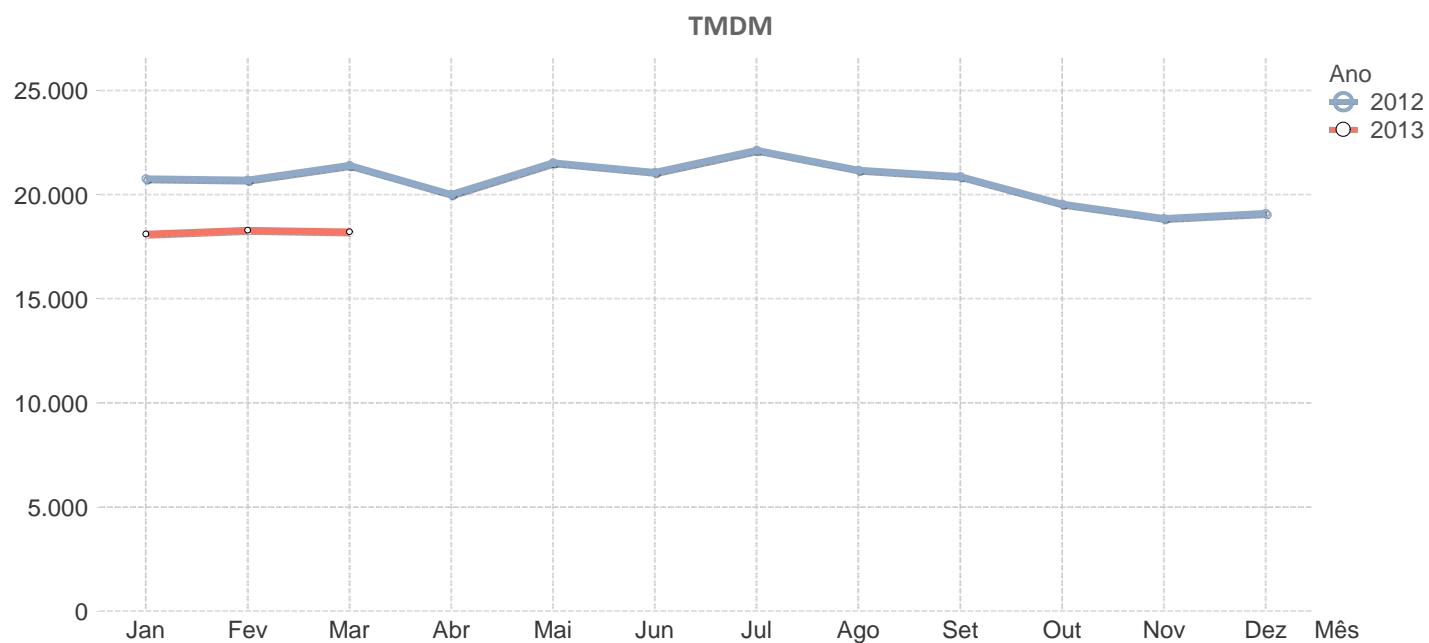
Estradas de Portugal																	
Estrada	A	2012												2013			
	M	Jan	Fev	Mar	Abr	Mai	Jun	Jul	Ago	Set	Out	Nov	Dez	Jan	Fev	Mar	
A1			N/D	N/D	N/D	N/D	N/D	N/D	N/D	N/D	N/D	N/D	N/D	N/D	N/D	N/D	N/D
A3		N/D	N/D	N/D	N/D	N/D	N/D	N/D	N/D	N/D	N/D	N/D	N/D	N/D	N/D	N/D	N/D
A4		N/D	N/D	N/D	N/D	N/D	N/D	N/D	N/D	N/D	N/D	N/D	N/D	N/D	N/D	N/D	N/D
A8		N/D	N/D	N/D	N/D	N/D	N/D	N/D	N/D	N/D	N/D	N/D	N/D	N/D	N/D	N/D	N/D
A13-1													N/D				
A13		N/D	N/D	N/D	N/D	N/D	N/D	N/D	N/D	N/D	N/D	N/D	N/D	N/D	N/D	N/D	N/D
A19		N/D	N/D	N/D	N/D	N/D	N/D	N/D	N/D	N/D	N/D	N/D	N/D	N/D	N/D	N/D	N/D
A21		N/D	N/D	N/D	N/D	N/D	N/D	N/D	N/D	N/D	N/D	N/D	N/D	N/D	N/D	N/D	N/D
A22		N/D	N/D	N/D	N/D	N/D	N/D	N/D	N/D	N/D	N/D	N/D	N/D				
A23		N/D	N/D	N/D	N/D	N/D	N/D	N/D	N/D	N/D	N/D	N/D	N/D	N/D	N/D	N/D	N/D
A24		N/D	N/D	N/D	N/D	N/D	N/D	N/D	N/D	N/D	N/D	N/D	N/D				
A33		N/D	N/D	N/D	N/D	N/D	N/D	N/D	N/D	N/D	N/D	N/D	N/D	N/D	N/D	N/D	N/D
														N/D	N/D	N/D	
<b>Média Ponderada</b>		<b>N/D</b>	<b>N/D</b>	<b>N/D</b>	<b>N/D</b>	<b>N/D</b>	<b>N/D</b>	<b>N/D</b>	<b>N/D</b>	<b>N/D</b>	<b>N/D</b>	<b>N/D</b>	<b>N/D</b>	<b>N/D</b>	<b>N/D</b>	<b>N/D</b>	<b>N/D</b>

No data to display

Grande Lisboa																
	A	2012												2013		
Estrada	M	Jan	Fev	Mar	Abr	Mai	Jun	Jul	Ago	Set	Out	Nov	Dez	Jan	Fev	Mar
A1		N/D														
A16		23.804	23.110	23.506	21.801	24.406	22.787	22.375	20.046	22.523	23.558	22.961	23.009	22.253	22.229	21.699
<b>Média Ponderada</b>		<b>23.804</b>	<b>23.110</b>	<b>23.506</b>	<b>21.801</b>	<b>24.406</b>	<b>22.787</b>	<b>22.375</b>	<b>20.046</b>	<b>22.523</b>	<b>23.558</b>	<b>22.961</b>	<b>23.009</b>	<b>22.253</b>	<b>22.229</b>	<b>21.699</b>

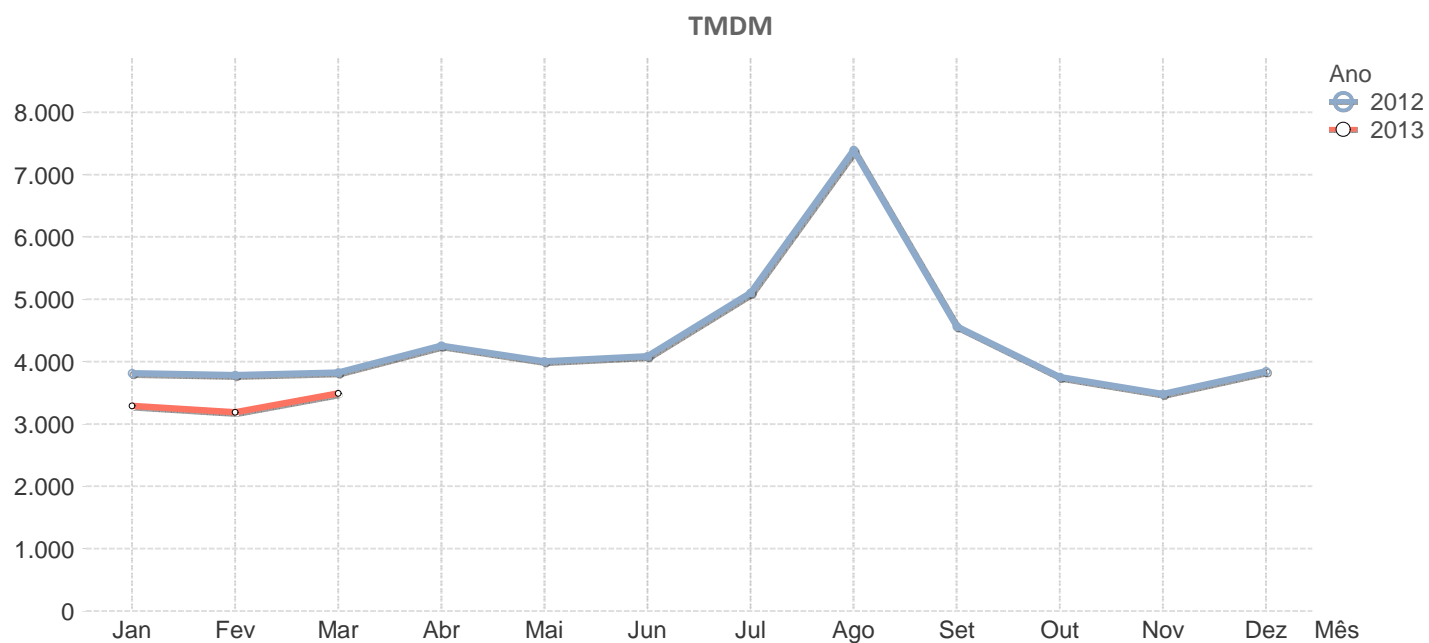


Grande Porto																
	A	2012												2013		
Estrada	M	Jan	Fev	Mar	Abr	Mai	Jun	Jul	Ago	Set	Out	Nov	Dez	Jan	Fev	Mar
A4		35.372	35.527	36.717	34.053	37.688	36.225	37.922	34.776	36.220	35.562	34.894	35.407	33.575	33.861	33.176
A41		21.702	21.410	22.143	20.713	22.098	21.884	23.437	22.724	21.516	19.682	18.794	19.309	18.447	18.495	18.445
A42		12.186	12.376	12.761	11.933	12.648	12.323	12.499	12.328	12.187	11.065	10.665	10.534	10.095	10.135	10.201
VRI		27.374	26.861	28.053	26.717	28.390	28.168	29.342	27.845	28.230	27.805	26.488	26.222	22.885	24.939	25.586
<b>Média Ponderada</b>		<b>20.775</b>	<b>20.716</b>	<b>21.422</b>	<b>20.015</b>	<b>21.536</b>	<b>21.081</b>	<b>22.141</b>	<b>21.190</b>	<b>20.878</b>	<b>19.564</b>	<b>18.864</b>	<b>19.105</b>	<b>18.108</b>	<b>18.298</b>	<b>18.224</b>

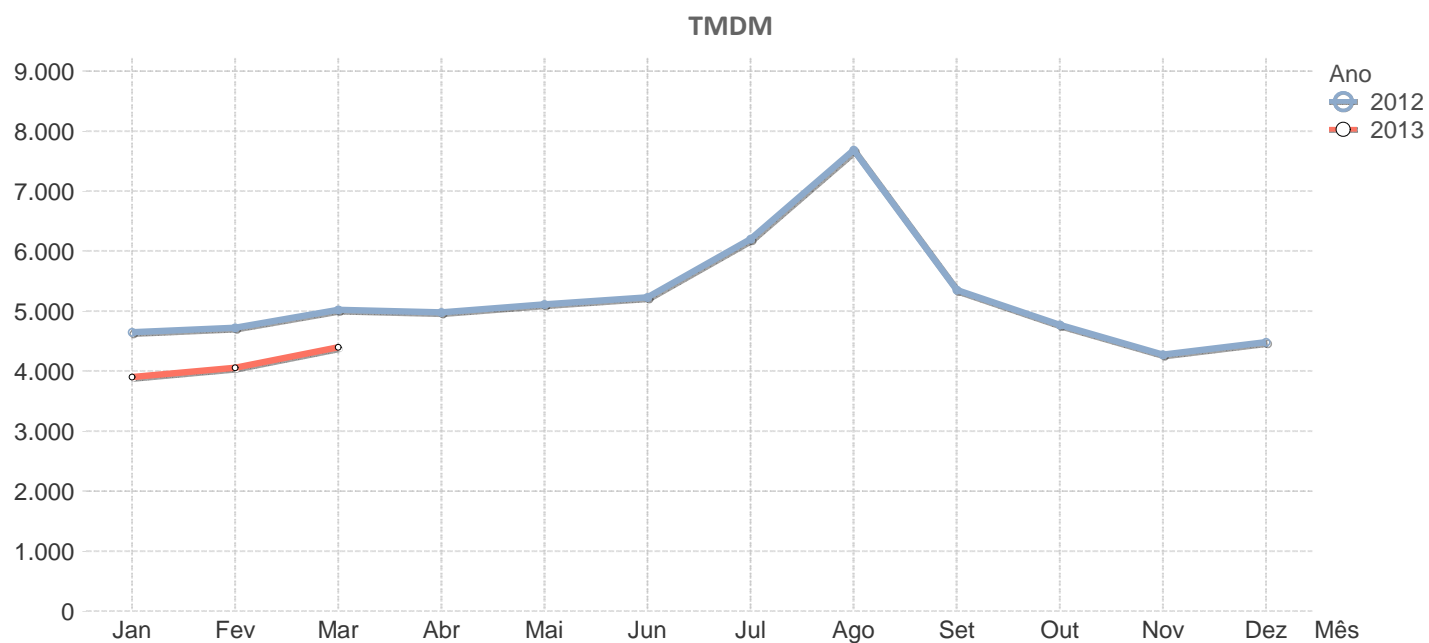




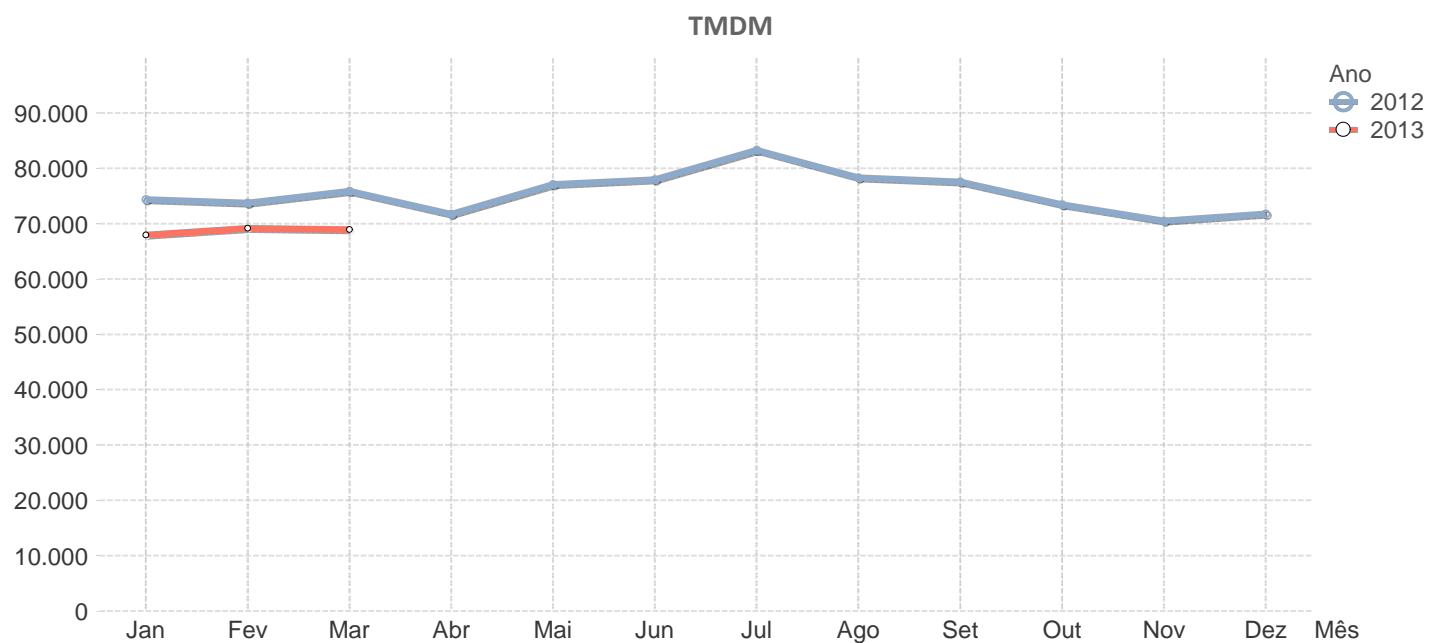
Interior Norte																
A		2012												2013		
Estrada	M	Jan	Fev	Mar	Abr	Mai	Jun	Jul	Ago	Set	Out	Nov	Dez	Jan	Fev	Mar
A24		3.815	3.785	3.824	4.255	4.003	4.088	5.103	7.394	4.566	3.752	3.479	3.847	3.290	3.190	3.490
<b>Média Ponderada</b>		<b>3.815</b>	<b>3.785</b>	<b>3.824</b>	<b>4.255</b>	<b>4.003</b>	<b>4.088</b>	<b>5.103</b>	<b>7.394</b>	<b>4.566</b>	<b>3.752</b>	<b>3.479</b>	<b>3.847</b>	<b>3.290</b>	<b>3.190</b>	<b>3.490</b>



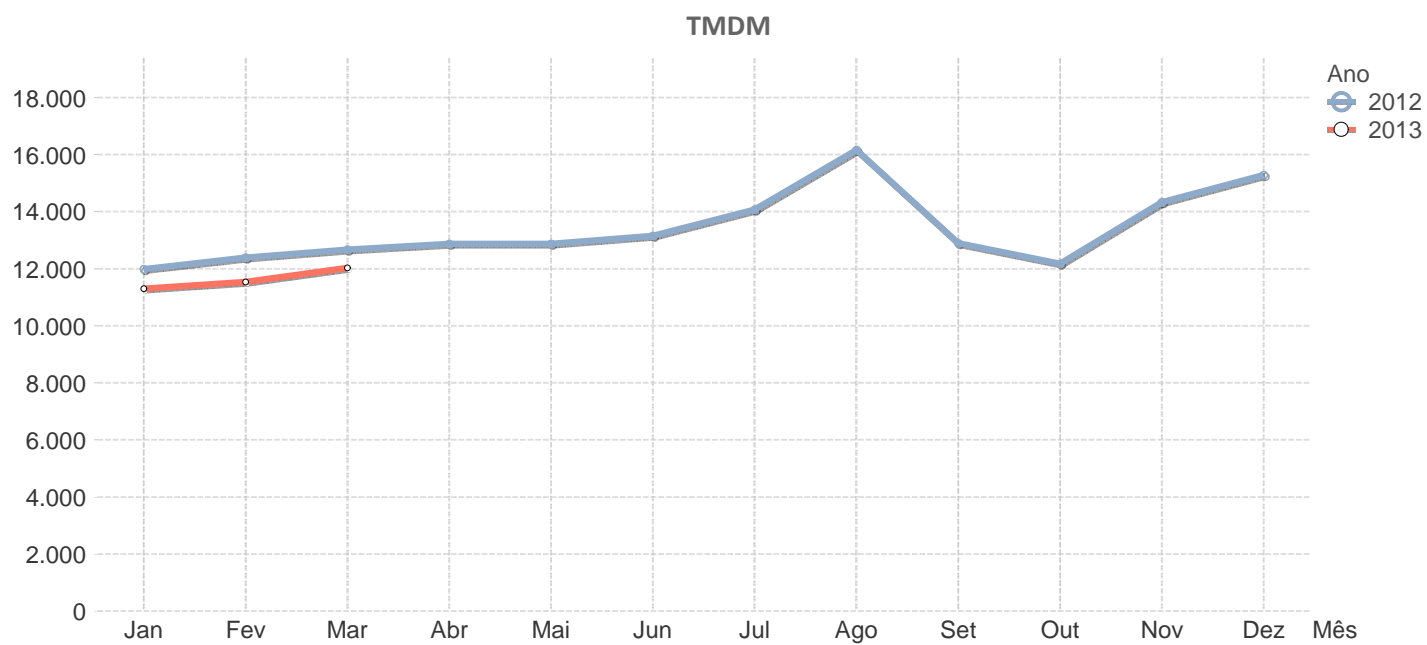
Litoral Centro																
A		2012												2013		
Estrada	M	Jan	Fev	Mar	Abr	Mai	Jun	Jul	Ago	Set	Out	Nov	Dez	Jan	Fev	Mar
A17		4.647	4.723	5.022	4.979	5.109	5.229	6.197	7.683	5.351	4.772	4.271	4.484	3.901	4.056	4.396
<b>Média Ponderada</b>		<b>4.647</b>	<b>4.723</b>	<b>5.022</b>	<b>4.979</b>	<b>5.109</b>	<b>5.229</b>	<b>6.197</b>	<b>7.683</b>	<b>5.351</b>	<b>4.772</b>	<b>4.271</b>	<b>4.484</b>	<b>3.901</b>	<b>4.056</b>	<b>4.396</b>



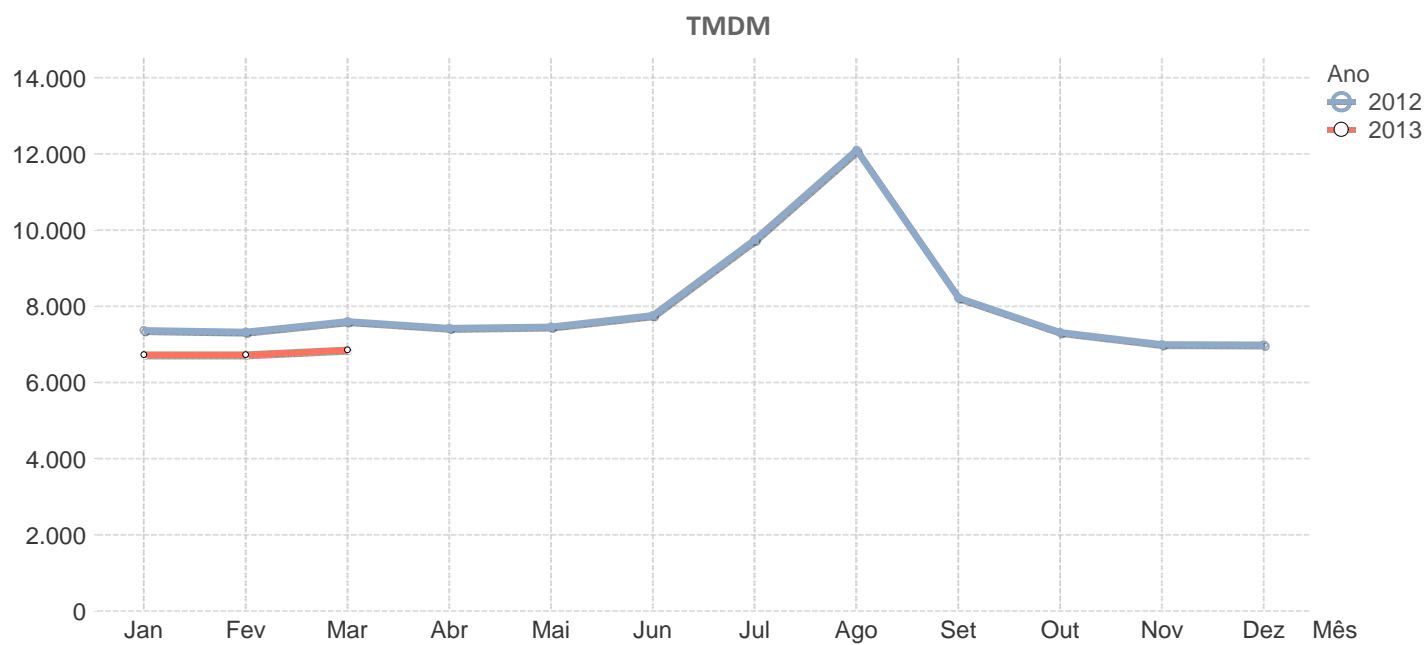
Lusoponte																
A		2012												2013		
Estrada	M	Jan	Fev	Mar	Abr	Mai	Jun	Jul	Ago	Set	Out	Nov	Dez	Jan	Fev	Mar
A2		134.389	134.992	139.220	131.698	142.929	145.737	155.546	147.946	143.704	133.224	127.946	129.442	124.343	127.330	124.374
A12		54.409	53.346	54.798	51.757	55.118	55.363	59.202	55.104	55.499	53.571	51.384	52.582	49.176	49.794	50.504
<b>Média Ponderada</b>		<b>74.404</b>	<b>73.758</b>	<b>75.904</b>	<b>71.742</b>	<b>77.071</b>	<b>77.957</b>	<b>83.288</b>	<b>78.315</b>	<b>77.550</b>	<b>73.484</b>	<b>70.525</b>	<b>71.797</b>	<b>67.968</b>	<b>69.178</b>	<b>68.972</b>



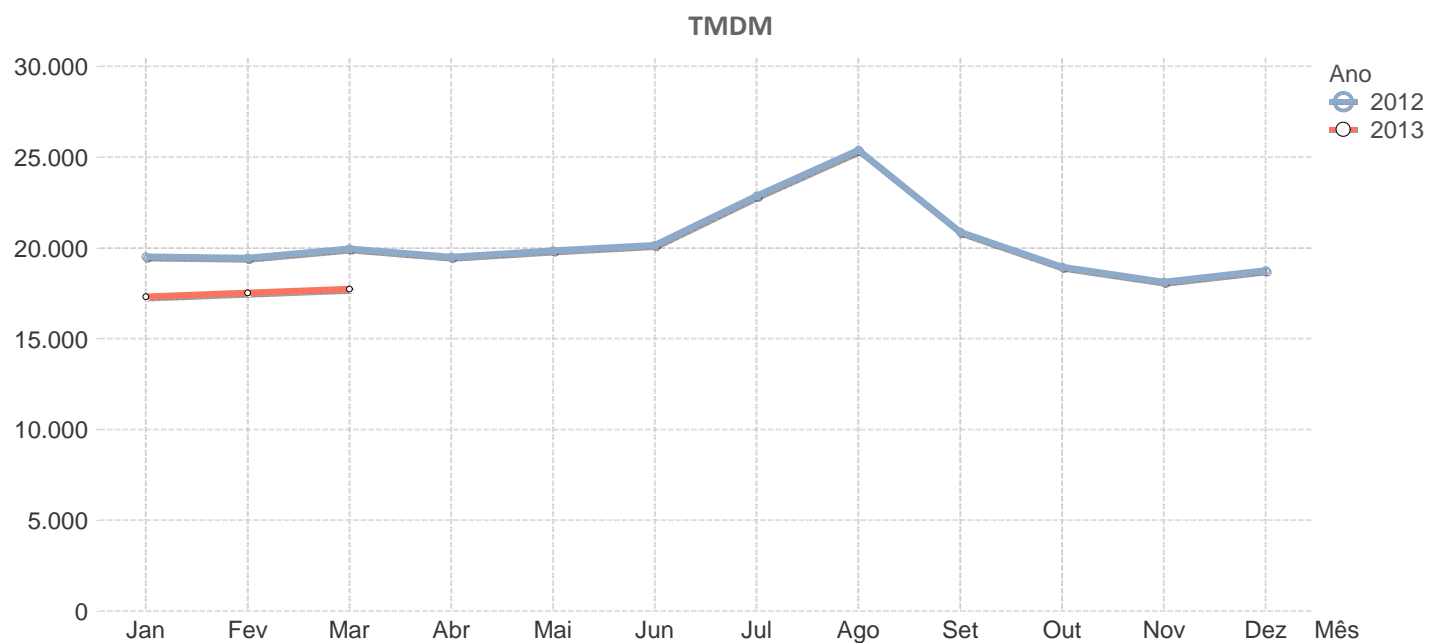
Março																
A		2012												2013		
Estrada	M	Jan	Fev	Mar	Abr	Mai	Jun	Jul	Ago	Set	Out	Nov	Dez	Jan	Fev	Mar
A4		11.990	12.384	12.673	12.866	12.869	13.151	14.071	16.159	12.898	12.175	14.324	15.284	11.301	11.531	12.030
<b>Média Ponderada</b>		<b>11.990</b>	<b>12.384</b>	<b>12.673</b>	<b>12.866</b>	<b>12.869</b>	<b>13.151</b>	<b>14.071</b>	<b>16.159</b>	<b>12.898</b>	<b>12.175</b>	<b>14.324</b>	<b>15.284</b>	<b>11.301</b>	<b>11.531</b>	<b>12.030</b>



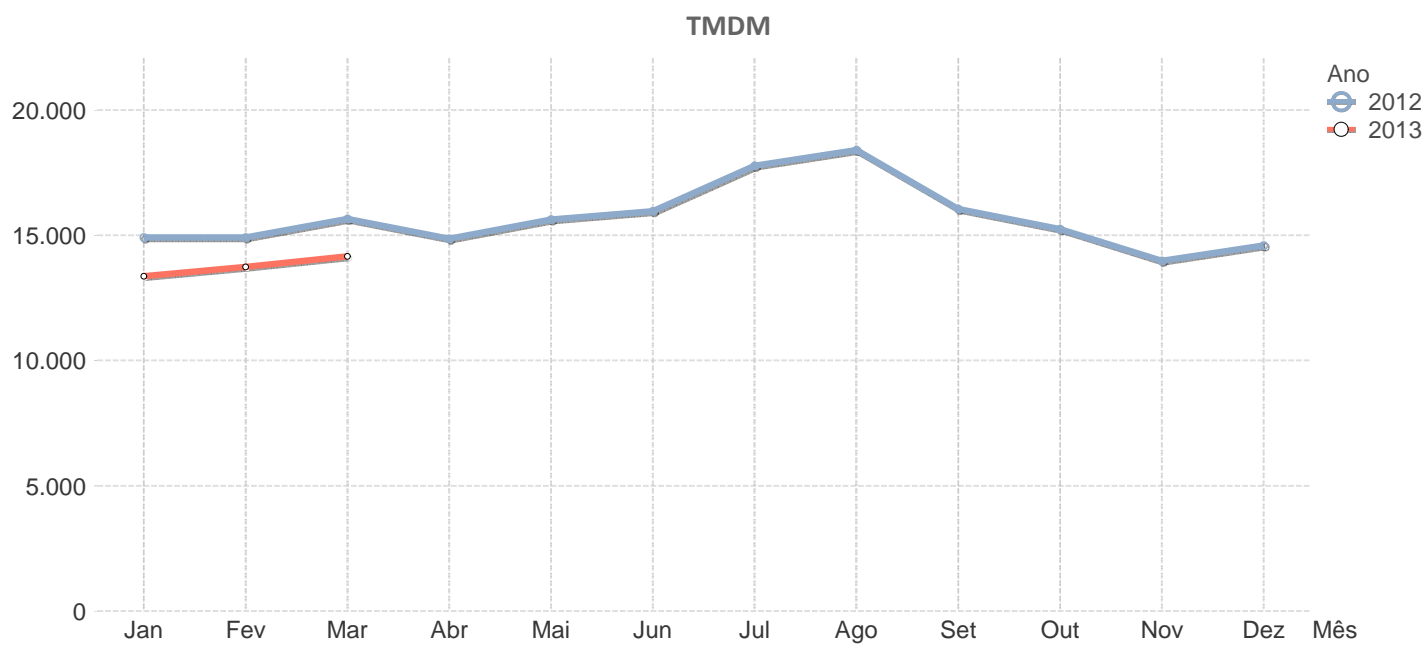
Norte																
A		2012												2013		
Estrada	M	Jan	Fev	Mar	Abr	Mai	Jun	Jul	Ago	Set	Out	Nov	Dez	Jan	Fev	Mar
A7		6.998	6.986	7.165	7.185	7.057	7.438	9.646	12.713	7.969	6.994	6.657	6.701	6.436	6.427	6.616
A11		7.913	7.837	8.245	7.775	8.059	8.234	9.899	11.196	8.599	7.789	7.507	7.424	7.160	7.173	7.207
<b>Média Ponderada</b>		<b>7.368</b>	<b>7.330</b>	<b>7.602</b>	<b>7.424</b>	<b>7.462</b>	<b>7.760</b>	<b>9.748</b>	<b>12.099</b>	<b>8.224</b>	<b>7.316</b>	<b>7.001</b>	<b>6.993</b>	<b>6.729</b>	<b>6.729</b>	<b>6.855</b>



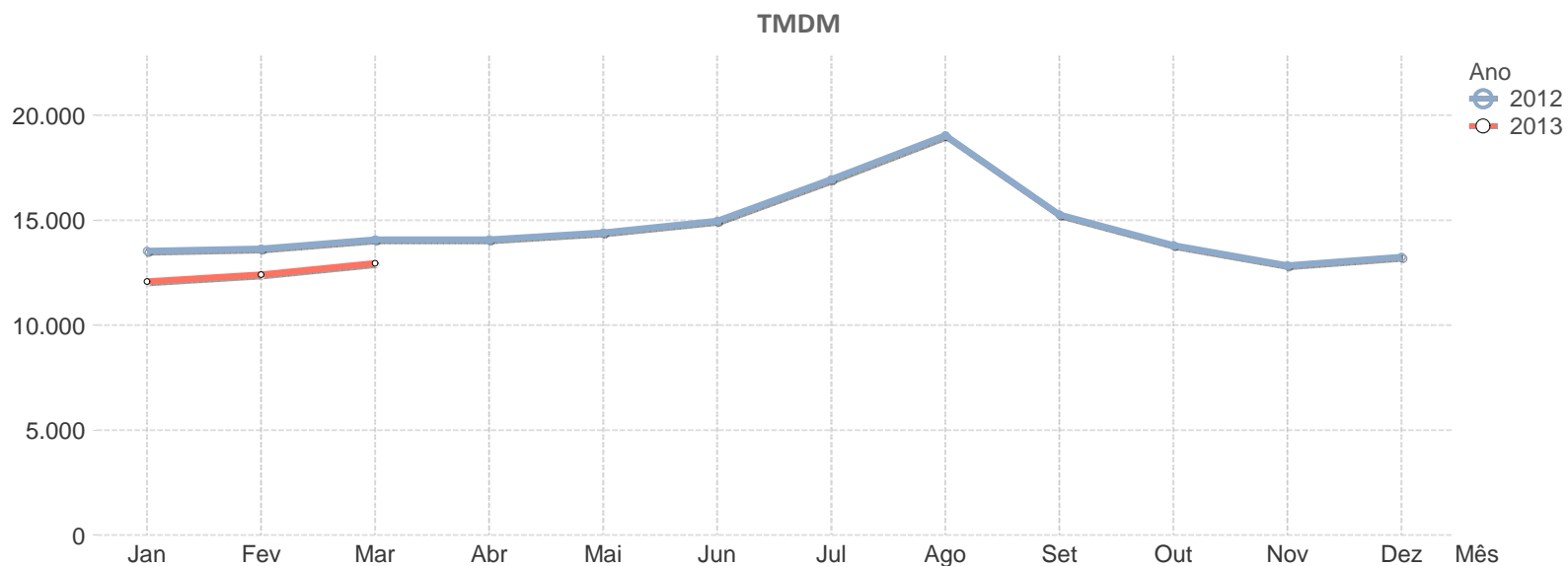
Norte Litoral																
A		2012												2013		
Estrada	M	Jan	Fev	Mar	Abr	Mai	Jun	Jul	Ago	Set	Out	Nov	Dez	Jan	Fev	Mar
A27		7.539	7.549	7.722	7.516	7.633	7.931	9.410	11.424	8.522	7.374	7.192	7.201	6.876	6.889	6.996
A28		22.854	22.761	23.372	22.846	23.267	23.560	26.609	29.280	24.307	22.188	21.181	21.977	20.219	20.480	20.738
<b>Média Ponderada</b>		<b>19.515</b>	<b>19.444</b>	<b>19.960</b>	<b>19.504</b>	<b>19.859</b>	<b>20.153</b>	<b>22.859</b>	<b>25.387</b>	<b>20.865</b>	<b>18.959</b>	<b>18.132</b>	<b>18.756</b>	<b>17.310</b>	<b>17.517</b>	<b>17.742</b>



Oeste																
A		2012												2013		
Estrada	M	Jan	Fev	Mar	Abr	Mai	Jun	Jul	Ago	Set	Out	Nov	Dez	Jan	Fev	Mar
A8		18.363	18.365	19.262	18.301	19.236	19.559	21.622	22.201	19.664	18.783	17.219	18.031	16.511	16.980	17.484
A15		3.773	3.749	4.015	3.748	3.971	4.344	5.382	6.134	4.402	3.834	3.498	3.519	3.211	3.285	3.416
<b>Média Ponderada</b>		<b>14.913</b>	<b>14.909</b>	<b>15.656</b>	<b>14.859</b>	<b>15.626</b>	<b>15.961</b>	<b>17.781</b>	<b>18.402</b>	<b>16.055</b>	<b>15.248</b>	<b>13.974</b>	<b>14.599</b>	<b>13.364</b>	<b>13.740</b>	<b>14.155</b>



Concessão	Ano Mês	2012												2013		
		Jan	Fev	Mar	Abr	Mai	Jun	Jul	Ago	Set	Out	Nov	Dez	Jan	Fev	Mar
Algarve		5.084	5.545	6.135	7.256	7.093	8.929	12.947	17.531	9.877	6.731	4.976	4.836	4.466	4.971	5.779
Beira Interior		5.440	5.639	5.685	6.453	5.836	6.274	7.244	9.627	6.539	5.186	4.862	5.516	4.516	4.767	5.294
Beiras Litoral e Alta		8.443	8.475	8.633	9.130	8.684	8.782	10.960	13.857	9.571	8.005	7.504	7.916	7.261	7.370	7.776
Brisa		17.158	17.293	17.805	17.912	18.348	19.249	21.457	23.889	19.436	17.812	16.506	17.022	15.346	15.856	16.699
Costa Prata		19.250	19.911	20.282	19.439	20.594	20.454	22.578	23.363	20.517	18.697	17.826	17.728	16.988	17.484	17.424
Douro Litoral		4.013	4.008	4.152	3.855	4.212	4.179	4.522	4.460	4.692	4.459	4.272	4.306	4.112	4.198	4.221
Estradas de Portugal		N/D	N/D	N/D	N/D	N/D	N/D	N/D	N/D	N/D	N/D	N/D	N/D	N/D	N/D	N/D
Grande Lisboa		23.804	23.110	23.506	21.801	24.406	22.787	22.375	20.046	22.523	23.558	22.961	23.009	22.253	22.229	21.699
Grande Porto		20.775	20.716	21.422	20.015	21.536	21.081	22.141	21.190	20.878	19.564	18.864	19.105	18.108	18.298	18.224
Interior Norte		3.815	3.785	3.824	4.255	4.003	4.088	5.103	7.394	4.566	3.752	3.479	3.847	3.290	3.190	3.490
Litoral Centro		4.647	4.723	5.022	4.979	5.109	5.229	6.197	7.683	5.351	4.772	4.271	4.484	3.901	4.056	4.396
Lusoponte		74.404	73.758	75.904	71.742	77.071	77.957	83.288	78.315	77.550	73.484	70.525	71.797	67.968	69.178	68.972
Marão		11.990	12.384	12.673	12.866	12.869	13.151	14.071	16.159	12.898	12.175	14.324	15.284	11.301	11.531	12.030
Norte		7.368	7.330	7.602	7.424	7.462	7.760	9.748	12.099	8.224	7.316	7.001	6.993	6.729	6.729	6.855
Norte Litoral		19.515	19.444	19.960	19.504	19.859	20.153	22.859	25.387	20.865	18.959	18.132	18.756	17.310	17.517	17.742
Oeste		14.913	14.909	15.656	14.859	15.626	15.961	17.781	18.402	16.055	15.248	13.974	14.599	13.364	13.740	14.155
<b>Média Ponderada</b>		<b>13.543</b>	<b>13.649</b>	<b>14.073</b>	<b>14.075</b>	<b>14.401</b>	<b>14.959</b>	<b>16.957</b>	<b>19.038</b>	<b>15.267</b>	<b>13.807</b>	<b>12.842</b>	<b>13.243</b>	<b>12.071</b>	<b>12.411</b>	<b>12.943</b>



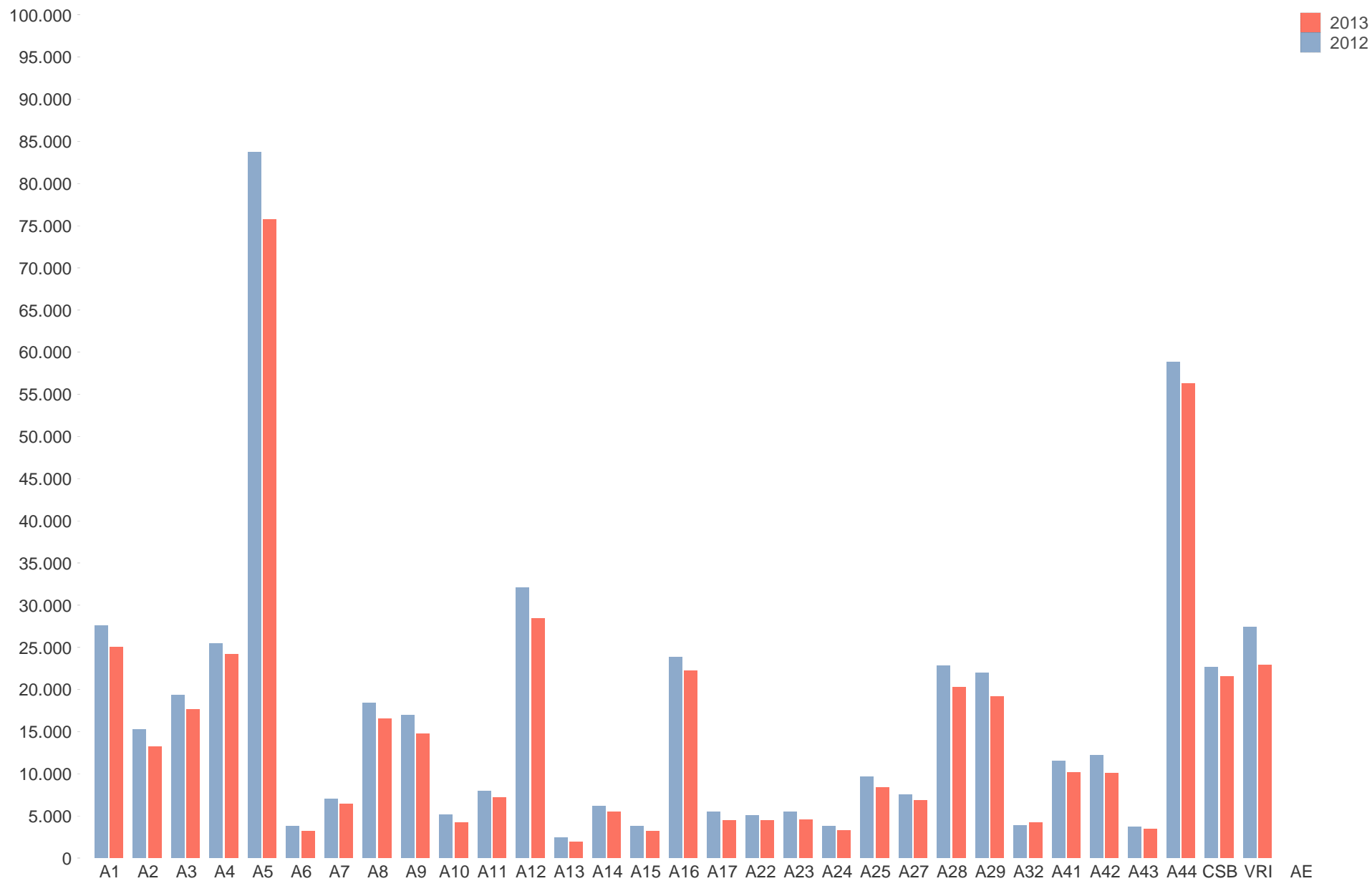


# 3

## **Variação do Tráfego Médio Diário na Rede Nacional de Auto-Estradas**

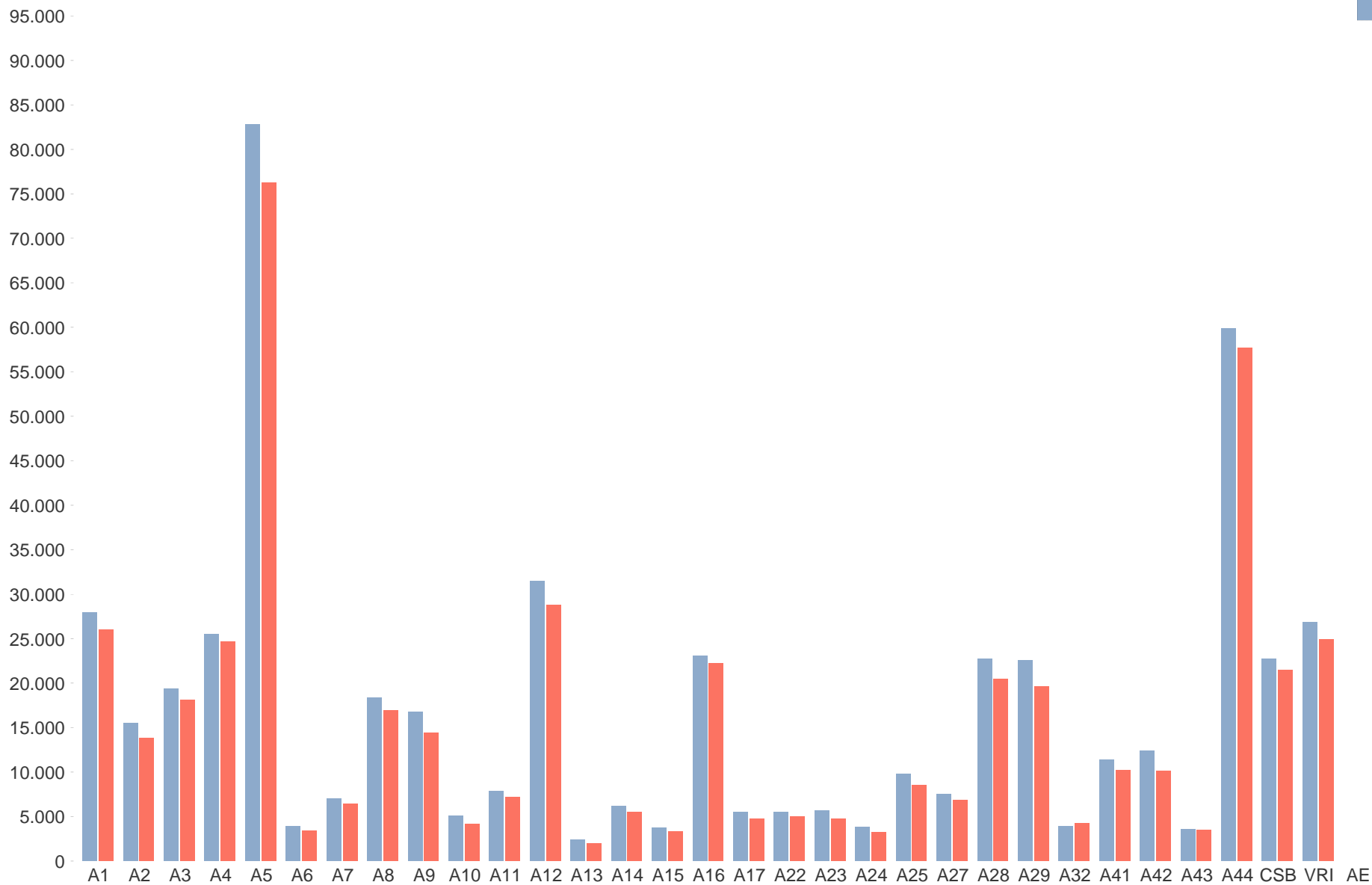
Mês	Jan			Fev			Mar		
Estrada	2012	2013	Var.	2012	2013	Var.	2012	2013	Var.
A1	27.558	25.014	-9,2%	27.919	25.997	-6,9%	28.842	27.635	-4,2%
A2	15.265	13.176	-13,7%	15.520	13.806	-11,0%	15.854	14.724	-7,1%
A3	19.298	17.632	-8,6%	19.366	18.084	-6,6%	20.049	18.476	-7,8%
A4	25.475	24.151	-5,2%	25.485	24.686	-3,1%	26.312	25.123	-4,5%
A5	83.662	75.703	-9,5%	82.751	76.259	-7,8%	84.877	75.400	-11,2%
A6	3.779	3.211	-15,0%	3.882	3.428	-11,7%	3.959	3.974	0,4%
A7	6.998	6.436	-8,0%	6.986	6.427	-8,0%	7.165	6.616	-7,7%
A8	18.363	16.511	-10,1%	18.365	16.980	-7,5%	19.262	17.484	-9,2%
A9	16.906	14.744	-12,8%	16.788	14.396	-14,3%	17.266	14.477	-16,2%
A10	5.160	4.184	-18,9%	5.065	4.148	-18,1%	5.125	4.596	-10,3%
A11	7.913	7.160	-9,5%	7.837	7.173	-8,5%	8.245	7.207	-12,6%
A12	32.043	28.376	-11,4%	31.488	28.813	-8,5%	32.455	29.438	-9,3%
A13	2.456	1.875	-23,7%	2.410	1.989	-17,4%	2.570	2.371	-7,8%
A14	6.145	5.433	-11,6%	6.165	5.541	-10,1%	6.194	5.472	-11,7%
A15	3.773	3.211	-14,9%	3.749	3.285	-12,4%	4.015	3.416	-14,9%
A16	23.804	22.253	-6,5%	23.110	22.229	-3,8%	23.506	21.699	-7,7%
A17	5.443	4.474	-17,8%	5.523	4.720	-14,5%	5.835	5.032	-13,8%
A22	5.084	4.466	-12,2%	5.545	4.971	-10,4%	6.135	5.779	-5,8%
A23	5.440	4.516	-17,0%	5.639	4.767	-15,5%	5.685	5.294	-6,9%
A24	3.815	3.290	-13,8%	3.785	3.190	-15,7%	3.824	3.490	-8,7%
A25	9.585	8.373	-12,6%	9.760	8.509	-12,8%	9.974	8.878	-11,0%
A27	7.539	6.876	-8,8%	7.549	6.889	-8,7%	7.722	6.996	-9,4%
A28	22.854	20.219	-11,5%	22.761	20.480	-10,0%	23.372	20.738	-11,3%
A29	21.943	19.139	-12,8%	22.589	19.598	-13,2%	22.761	19.383	-14,8%
A32	3.889	4.211	8,3%	3.913	4.268	9,1%	4.031	4.259	5,7%
A41	11.468	10.103	-11,9%	11.339	10.193	-10,1%	11.753	10.211	-13,1%
A42	12.186	10.095	-17,2%	12.376	10.135	-18,1%	12.761	10.201	-20,1%
A43	3.682	3.415	-7,3%	3.601	3.482	-3,3%	3.677	3.466	-5,7%
A44	58.833	56.267	-4,4%	59.859	57.685	-3,6%	61.512	57.169	-7,1%
CSB	22.670	21.573	-4,8%	22.752	21.490	-5,5%	23.716	21.563	-9,1%
VRI	27.374	22.885	-16,4%	26.861	24.939	-7,2%	28.053	25.586	-8,8%
<b>Média Ponderada</b>	<b>13.543</b>	<b>12.071</b>	<b>-10,9%</b>	<b>13.649</b>	<b>12.411</b>	<b>-9,1%</b>	<b>14.073</b>	<b>12.943</b>	<b>-8,0%</b>

Variação do Tráfego Médio Diário por Estrada em períodos homólogos - Jan

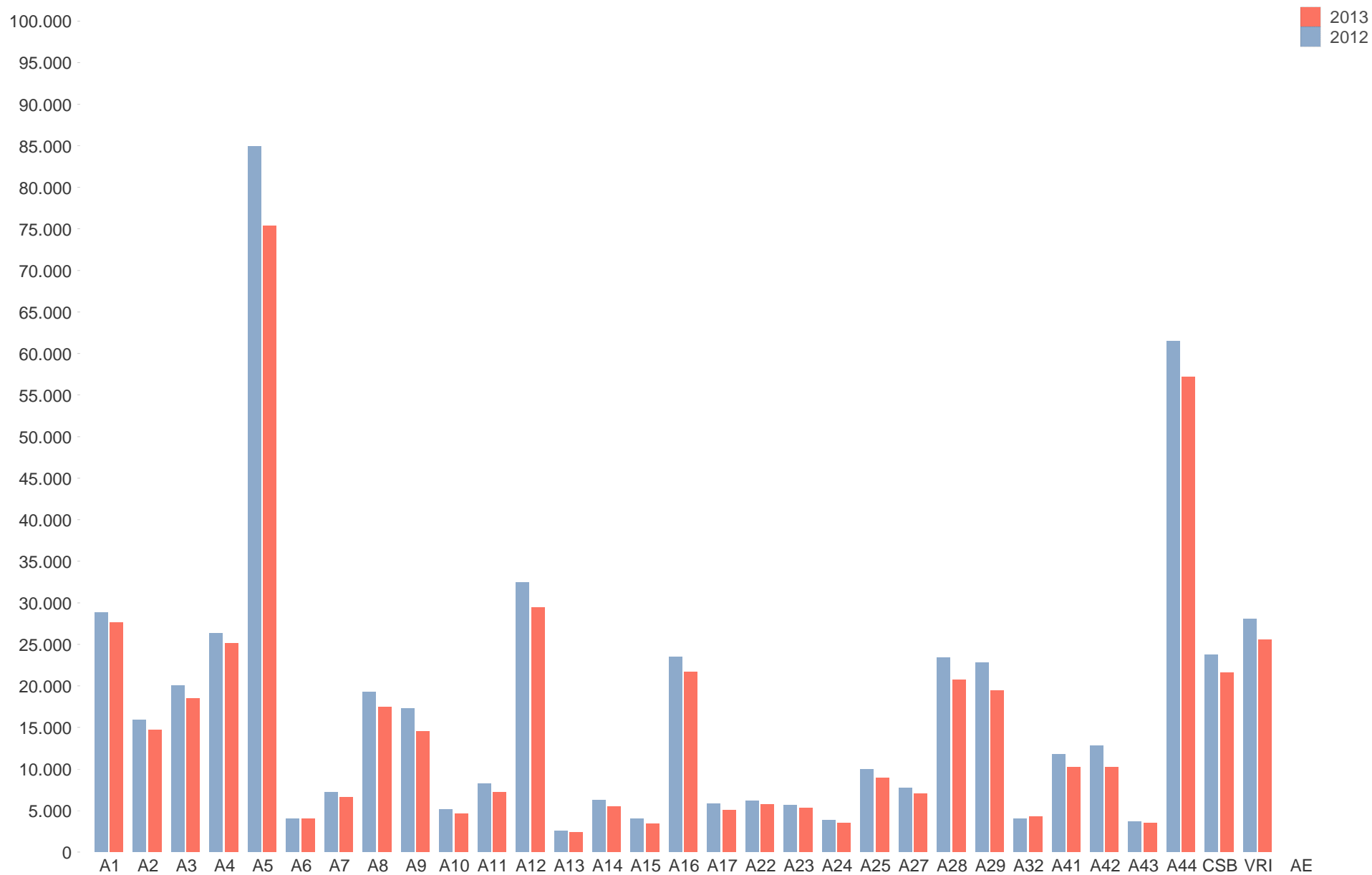


Variação do Tráfego Médio Diário por Estrada em períodos homólogos - Fev

■ 2013  
■ 2012

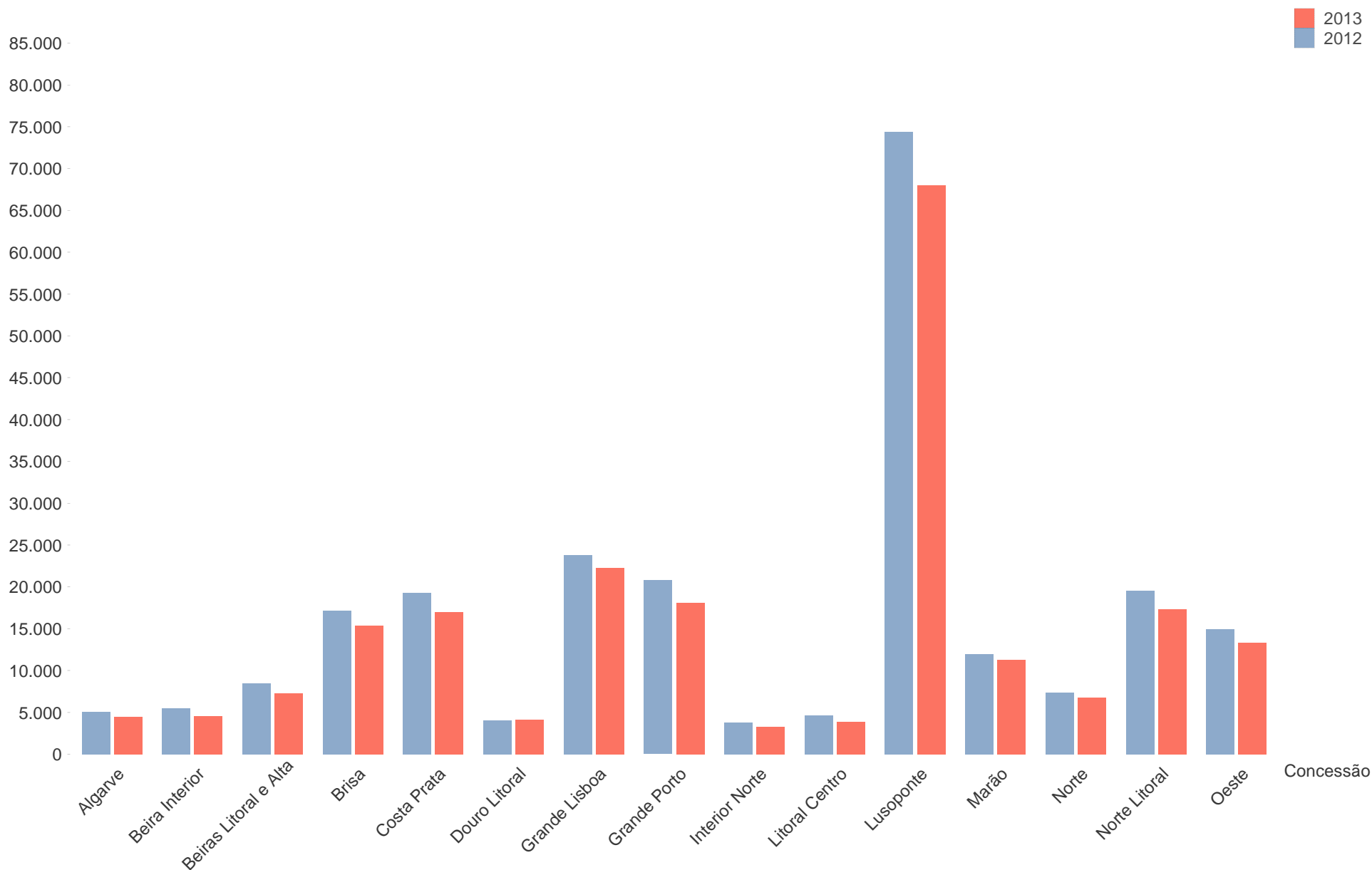


Variação do Tráfego Médio Diário por Estrada em períodos homólogos - Mar

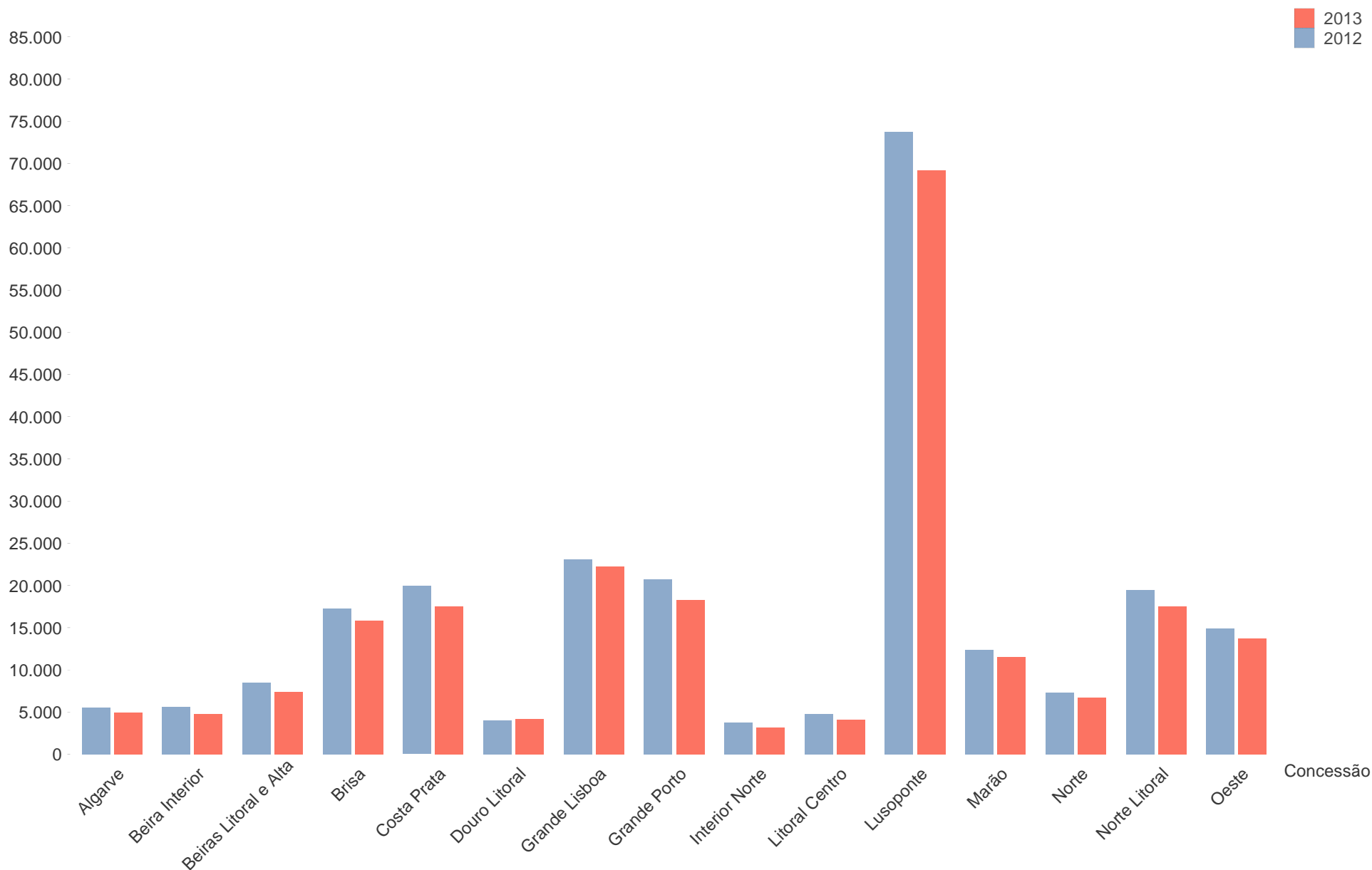


Mês	Jan			Fev			Mar		
Concessão	2012	2013	Var.	2012	2013	Var.	2012	2013	Var.
Algarve	5.084	4.466	-12,2%	5.545	4.971	-10,4%	6.135	5.779	-5,8%
Beira Interior	5.440	4.516	-17,0%	5.639	4.767	-15,5%	5.685	5.294	-6,9%
Beiras Litoral e Alta	8.443	7.261	-14,0%	8.475	7.370	-13,0%	8.633	7.776	-9,9%
Brisa	17.158	15.346	-10,6%	17.293	15.856	-8,3%	17.805	16.699	-6,2%
Costa Prata	19.250	16.988	-11,8%	19.911	17.484	-12,2%	20.282	17.424	-14,1%
Douro Litoral	4.013	4.112	2,5%	4.008	4.198	4,7%	4.152	4.221	1,7%
Grande Lisboa	23.804	22.253	-6,5%	23.110	22.229	-3,8%	23.506	21.699	-7,7%
Grande Porto	20.775	18.108	-12,8%	20.716	18.298	-11,7%	21.422	18.224	-14,9%
Interior Norte	3.815	3.290	-13,8%	3.785	3.190	-15,7%	3.824	3.490	-8,7%
Litoral Centro	4.647	3.901	-16,0%	4.723	4.056	-14,1%	5.022	4.396	-12,5%
Lusoponte	74.404	67.968	-8,7%	73.758	69.178	-6,2%	75.904	68.972	-9,1%
Marão	11.990	11.301	-5,7%	12.384	11.531	-6,9%	12.673	12.030	-5,1%
Norte	7.368	6.729	-8,7%	7.330	6.729	-8,2%	7.602	6.855	-9,8%
Norte Litoral	19.515	17.310	-11,3%	19.444	17.517	-9,9%	19.960	17.742	-11,1%
Oeste	14.913	13.364	-10,4%	14.909	13.740	-7,8%	15.656	14.155	-9,6%
<b>Média Ponderada</b>	<b>13.543</b>	<b>12.071</b>	<b>-10,9%</b>	<b>13.649</b>	<b>12.411</b>	<b>-9,1%</b>	<b>14.073</b>	<b>12.943</b>	<b>-8,0%</b>

Variação do Tráfego Médio Diário por Concessão em períodos homólogos - Jan

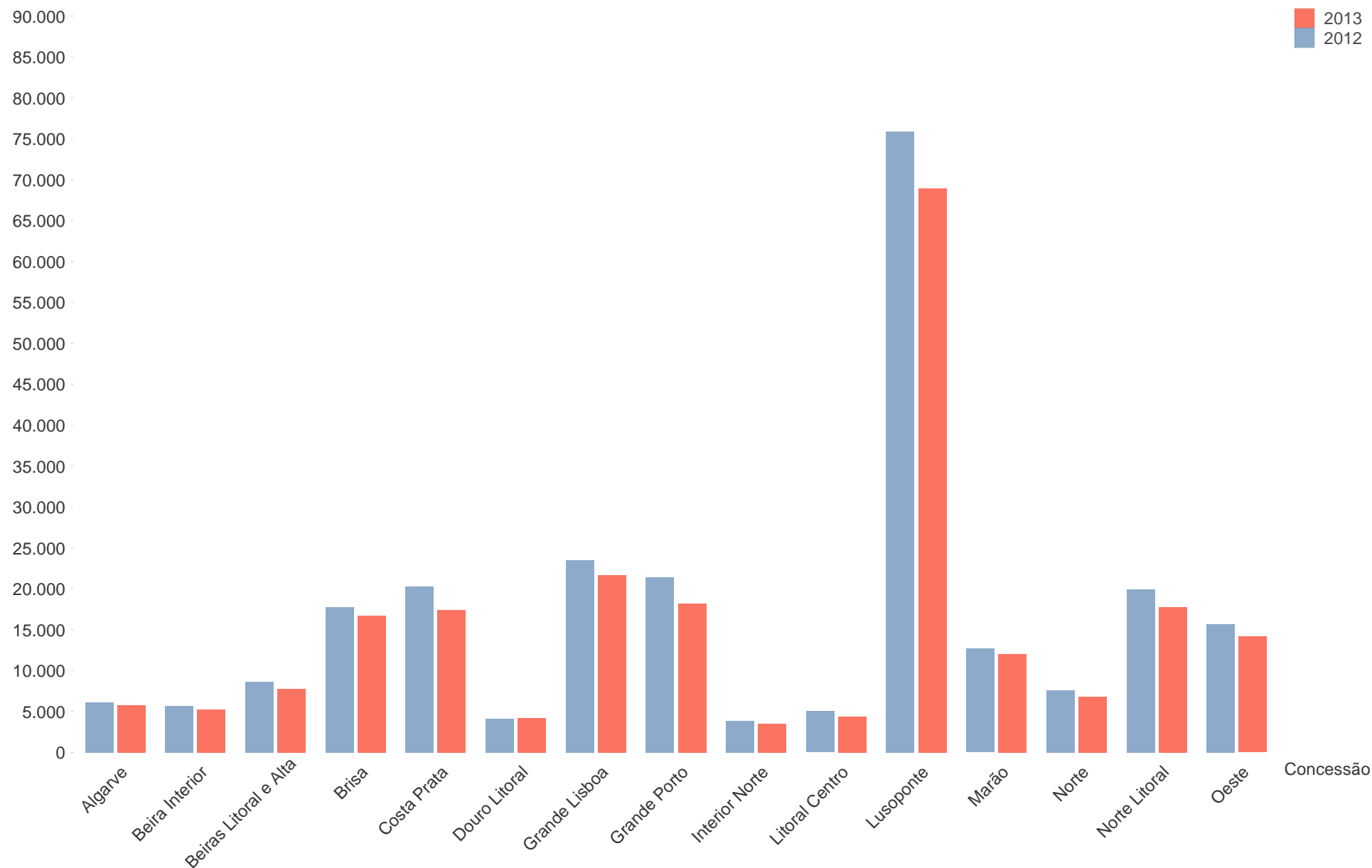


Varição do Tráfego Médio Diário por Concessão em períodos homólogos - Fev





Variação do Tráfego Médio Diário por Concessão em períodos homólogos - Mar

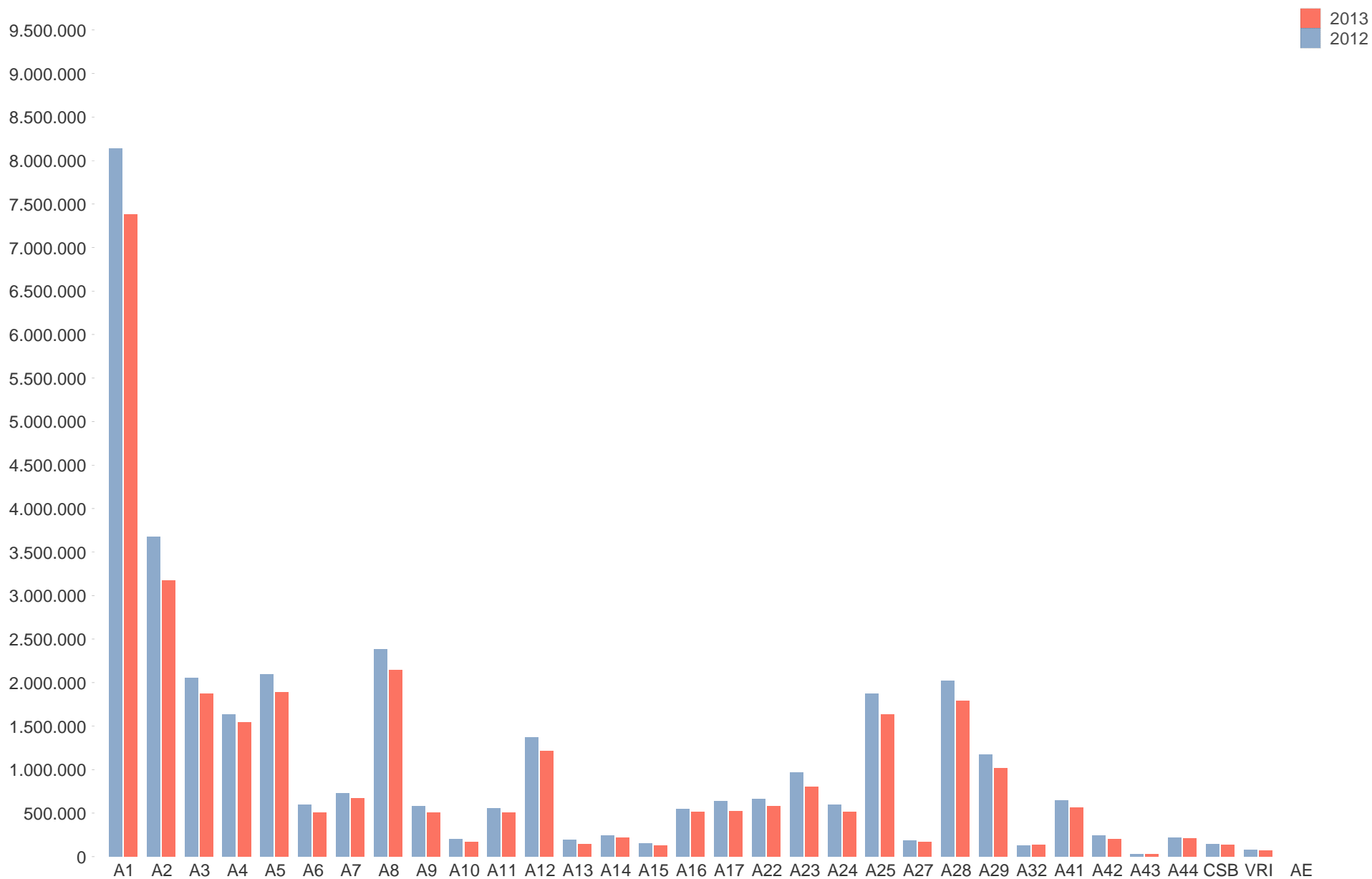


# 4

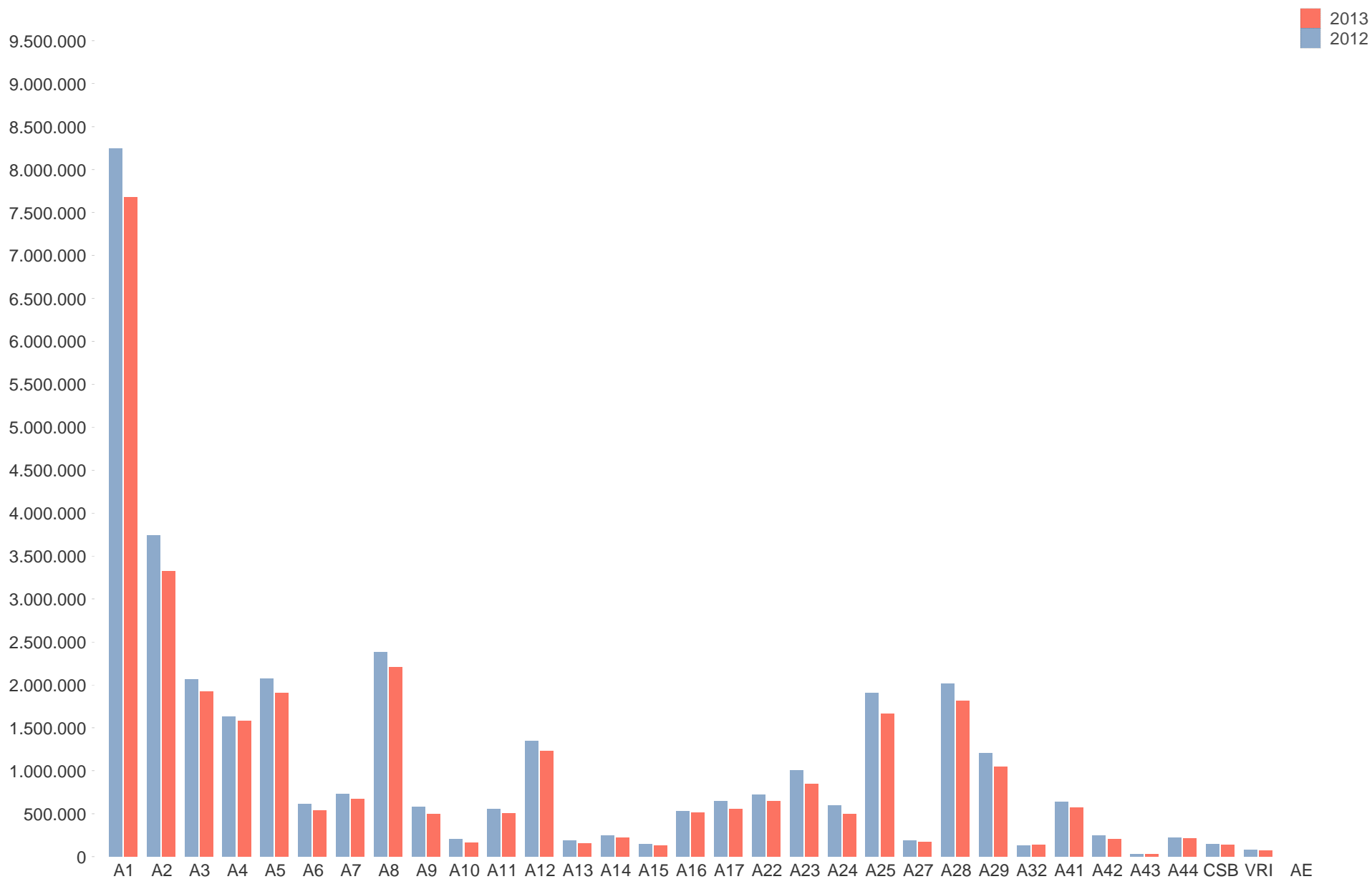
## **Variação da Circulação Média Diária na Rede Nacional de Auto-Estradas**

Mês	Jan			Fev			Mar		
	2012	2013	Var.	2012	2013	Var.	2012	2013	Var.
Estrada	2012	2013	Var.	2012	2013	Var.	2012	2013	Var.
A1	8.135.185	7.384.205	-9,2%	8.241.762	7.674.371	-6,9%	8.514.054	8.157.812	-4,2%
A2	3.675.840	3.172.763	-13,7%	3.737.329	3.324.468	-11,0%	3.817.630	3.545.481	-7,1%
A3	2.055.229	1.877.788	-8,6%	2.062.499	1.925.904	-6,6%	2.135.210	1.967.741	-7,8%
A4	1.630.403	1.545.667	-5,2%	1.631.050	1.579.892	-3,1%	1.683.937	1.607.866	-4,5%
A5	2.091.541	1.892.586	-9,5%	2.068.777	1.906.480	-7,8%	2.121.921	1.884.992	-11,2%
A6	596.711	507.085	-15,0%	612.948	541.293	-11,7%	625.180	627.450	0,4%
A7	727.130	668.693	-8,0%	725.824	667.793	-8,0%	744.437	687.442	-7,7%
A8	2.383.536	2.141.489	-10,2%	2.383.817	2.202.357	-7,6%	2.500.156	2.267.643	-9,3%
A9	581.582	507.205	-12,8%	577.522	495.212	-14,3%	593.936	497.994	-16,2%
A10	205.385	166.542	-18,9%	201.578	165.074	-18,1%	203.990	182.939	-10,3%
A11	558.656	505.499	-9,5%	553.283	506.388	-8,5%	582.123	508.795	-12,6%
A12	1.371.430	1.214.497	-11,4%	1.347.707	1.233.195	-8,5%	1.389.065	1.259.945	-9,3%
A13	193.282	147.532	-23,7%	189.628	156.544	-17,4%	202.245	186.563	-7,8%
A14	245.169	216.780	-11,6%	245.965	221.067	-10,1%	247.132	218.336	-11,7%
A15	151.694	129.100	-14,9%	150.716	132.065	-12,4%	161.389	137.312	-14,9%
A16	547.484	511.814	-6,5%	531.533	511.278	-3,8%	540.637	499.077	-7,7%
A17	638.446	524.819	-17,8%	647.799	553.617	-14,5%	684.470	590.225	-13,8%
A22	661.926	581.442	-12,2%	722.014	647.282	-10,4%	798.829	752.393	-5,8%
A23	965.629	801.673	-17,0%	1.001.005	846.078	-15,5%	1.009.038	939.609	-6,9%
A24	597.088	514.838	-13,8%	592.349	499.307	-15,7%	598.505	546.145	-8,7%
A25	1.873.924	1.636.977	-12,6%	1.907.996	1.663.459	-12,8%	1.949.838	1.735.564	-11,0%
A27	186.212	169.835	-8,8%	186.457	170.169	-8,7%	190.739	172.792	-9,4%
A28	2.024.822	1.791.403	-11,5%	2.016.582	1.814.486	-10,0%	2.070.720	1.837.349	-11,3%
A29	1.169.568	1.020.092	-12,8%	1.204.017	1.044.557	-13,2%	1.213.141	1.033.093	-14,8%
A32	126.779	137.273	8,3%	127.571	139.139	9,1%	131.401	138.848	5,7%
A41	644.522	567.802	-11,9%	637.271	572.862	-10,1%	660.523	573.837	-13,1%
A42	240.067	198.868	-17,2%	243.812	199.667	-18,1%	251.392	200.952	-20,1%
A43	31.297	29.027	-7,3%	30.604	29.597	-3,3%	31.254	29.458	-5,7%
A44	217.683	208.188	-4,4%	221.479	213.433	-3,6%	227.595	211.526	-7,1%
CSB	142.821	135.913	-4,8%	143.337	135.386	-5,5%	149.413	135.846	-9,1%
VRI	79.385	66.367	-16,4%	77.897	72.323	-7,2%	81.354	74.199	-8,8%
<b>Média Ponderada</b>	<b>34.750.426</b>	<b>30.973.760</b>	<b>-10,9%</b>	<b>35.022.129</b>	<b>31.844.742</b>	<b>-9,1%</b>	<b>36.111.250</b>	<b>33.209.226</b>	<b>-8,0%</b>

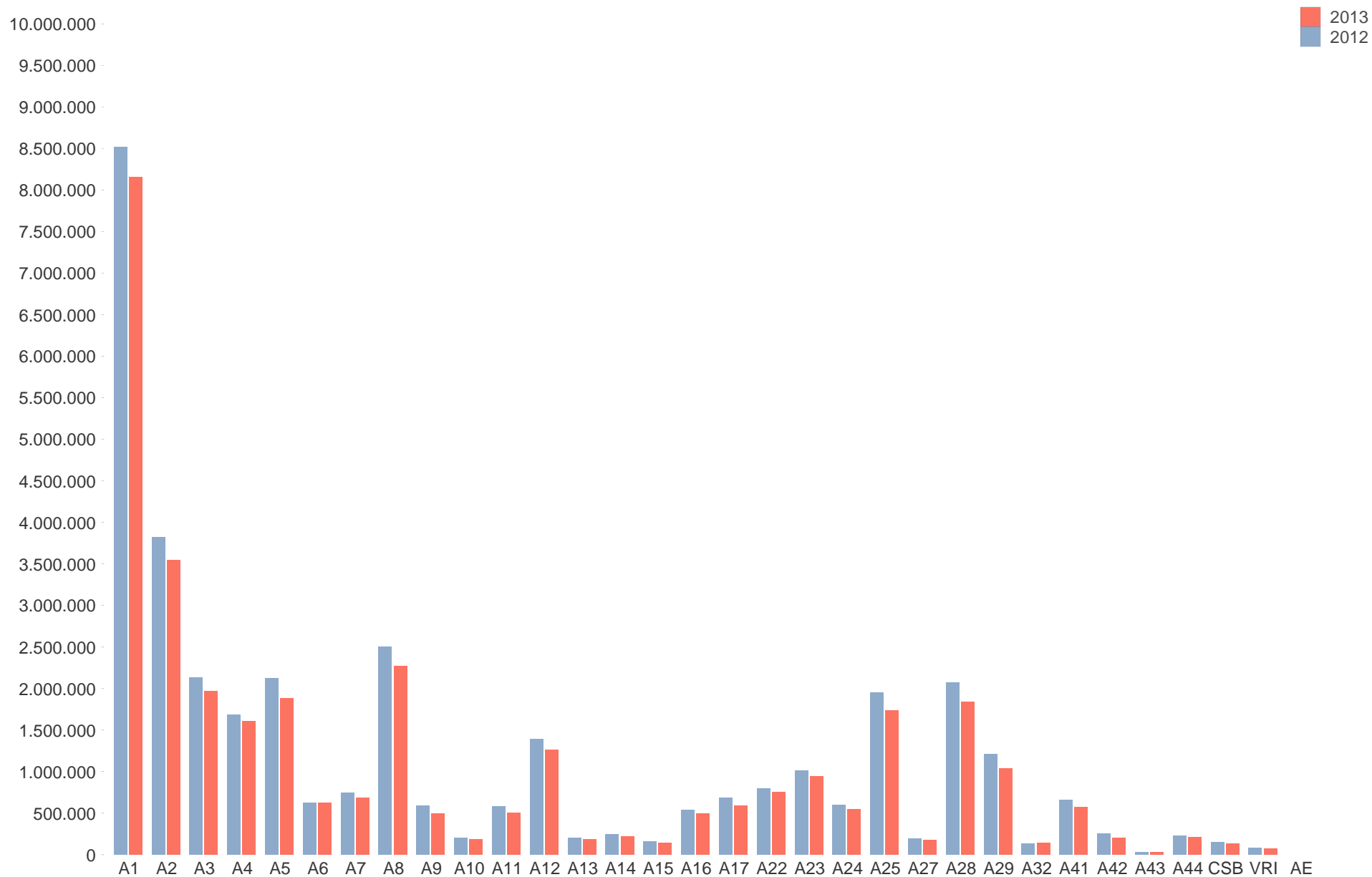
Varição da Circulação Média Diária por Auto-estrada em períodos homólogos - Jan



Varição da Circulação Média Diária por Auto-estrada em períodos homólogos - Fev

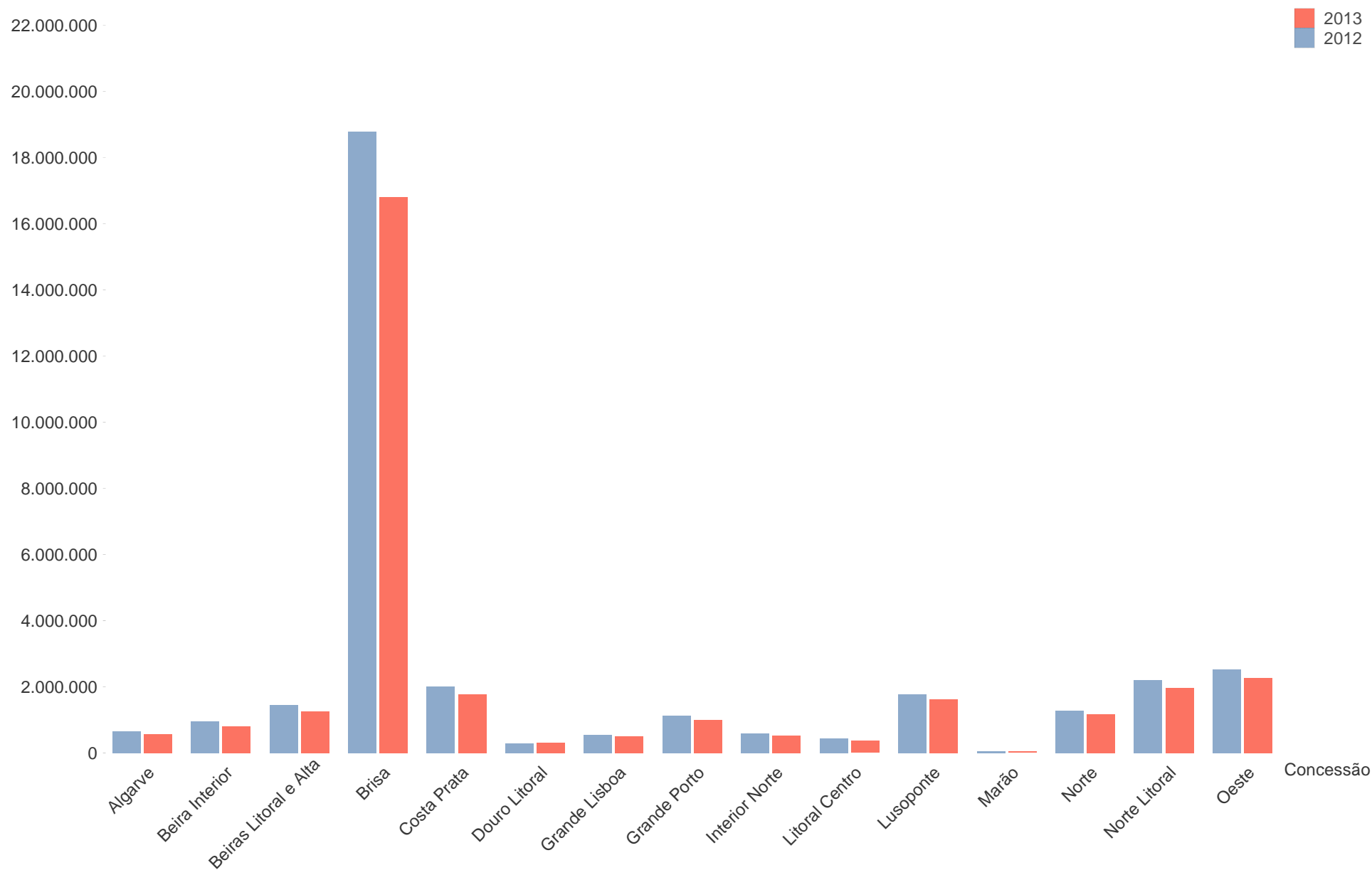


Varição da Circulação Média Diária por Auto-estrada em períodos homólogos - Mar



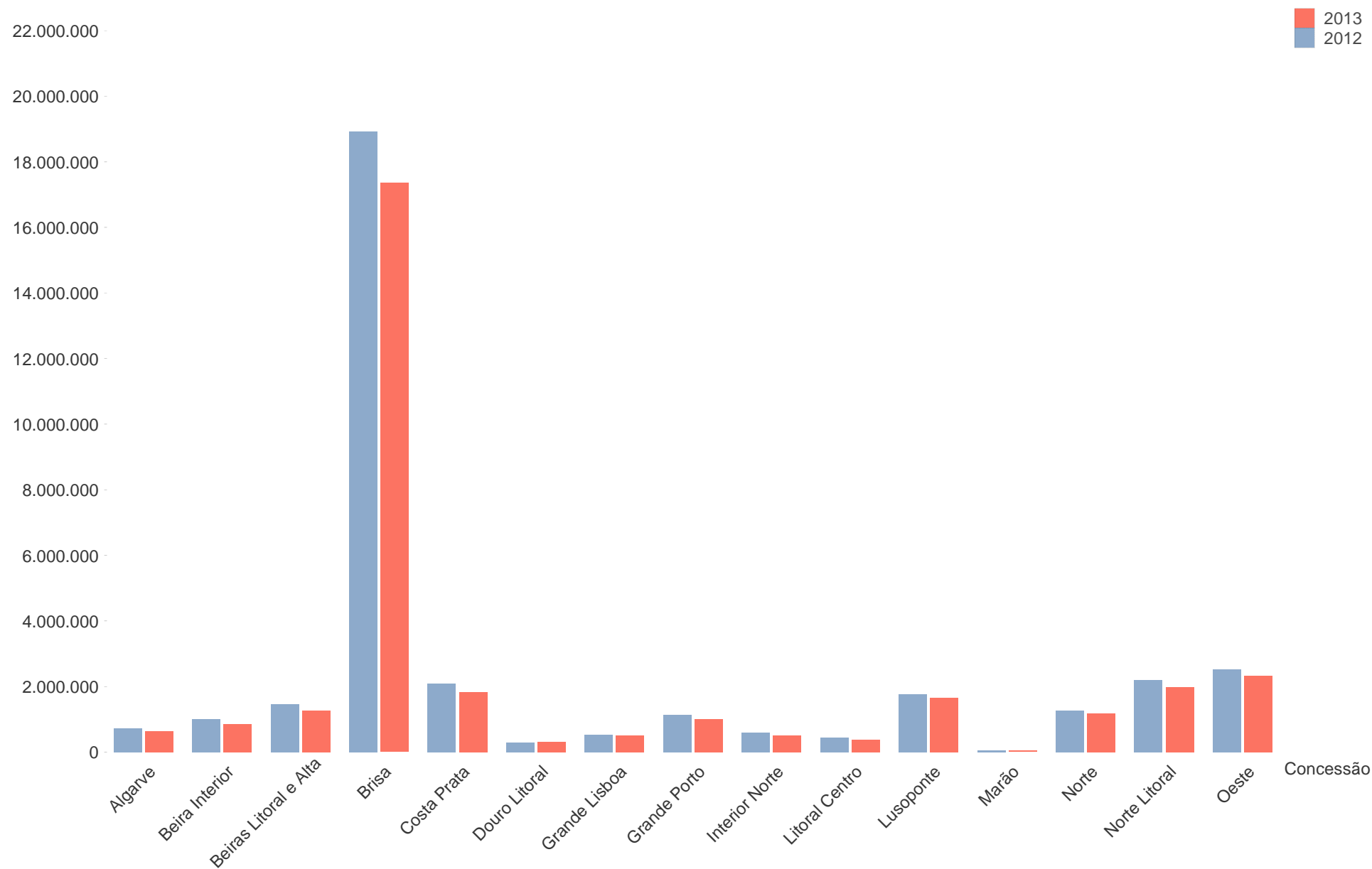
Mês	Jan				Fev				Mar			
	2012	2013	Var.		2012	2013	Var.		2012	2013	Var.	
Algarve	661.926	581.442	-12,2%	↓	722.014	647.282	-10,4%	↓	798.829	752.393	-5,8%	↓
Beira Interior	965.629	801.673	-17,0%	↓	1.001.005	846.078	-15,5%	↓	1.009.038	939.609	-6,9%	↓
Beiras Litoral e Alta	1.457.268	1.253.209	-14,0%	↓	1.462.826	1.272.087	-13,0%	↓	1.490.079	1.342.093	-9,9%	↓
Brisa	18.780.850	16.797.797	-10,6%	↓	18.928.989	17.355.662	-8,3%	↓	19.489.491	18.278.784	-6,2%	↓
Costa Prata	2.011.621	1.775.237	-11,8%	↓	2.080.687	1.827.031	-12,2%	↓	2.119.426	1.820.802	-14,1%	↓
Douro Litoral	296.941	304.276	2,5%	↑	296.602	310.666	4,7%	↑	307.243	312.370	1,7%	↑
Grande Lisboa	547.484	511.814	-6,5%	↓	531.533	511.278	-3,8%	↓	540.637	499.077	-7,7%	↓
Grande Porto	1.136.382	990.524	-12,8%	↓	1.133.188	1.000.902	-11,7%	↓	1.171.792	996.875	-14,9%	↓
Interior Norte	597.088	514.838	-13,8%	↓	592.349	499.307	-15,7%	↓	598.505	546.145	-8,7%	↓
Litoral Centro	430.732	361.631	-16,0%	↓	437.778	375.949	-14,1%	↓	465.539	407.514	-12,5%	↓
Lusoponte	1.785.696	1.631.226	-8,7%	↓	1.770.180	1.660.272	-6,2%	↓	1.821.684	1.655.316	-9,1%	↓
Marão	46.760	44.074	-5,7%	↓	48.298	44.971	-6,9%	↓	49.425	46.916	-5,1%	↓
Norte	1.285.786	1.174.192	-8,7%	↓	1.279.107	1.174.181	-8,2%	↓	1.326.560	1.196.237	-9,8%	↓
Norte Litoral	2.211.033	1.961.238	-11,3%	↓	2.203.039	1.984.655	-9,9%	↓	2.261.459	2.010.142	-11,1%	↓
Oeste	2.535.229	2.270.589	-10,4%	↓	2.534.532	2.334.422	-7,9%	↓	2.661.545	2.404.954	-9,6%	↓
<b>Média Ponderada</b>	<b>34.750.426</b>	<b>30.973.760</b>	<b>-10,9%</b>	<b>↓</b>	<b>35.022.129</b>	<b>31.844.742</b>	<b>-9,1%</b>	<b>↓</b>	<b>36.111.250</b>	<b>33.209.226</b>	<b>-8,0%</b>	<b>↓</b>

Variação da Circulação Média Diária por Concessão em períodos homólogos - Jan

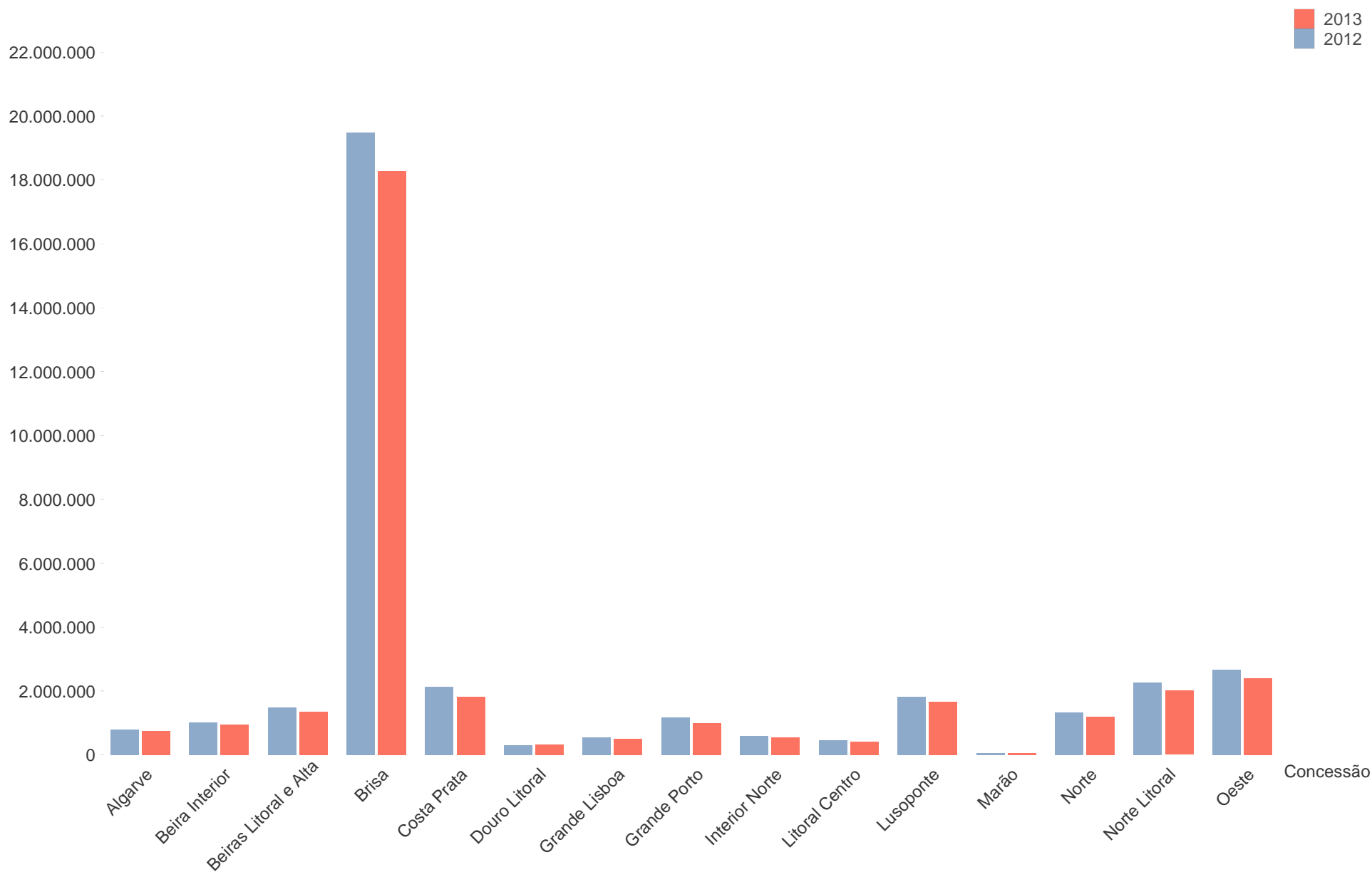




Variação da Circulação Média Diária por Concessão em períodos homólogos - Fev



Variação da Circulação Média Diária por Concessão em períodos homólogos - Mar



Rua dos Lusíadas, 9 – 4º F • 1300 – 364 LISBOA  
Tel.: 213 643 116 • Fax: 213 643 119  
inir@inir.pt                      www.inir.pt

