

# RELATÓRIO DE TRÁFEGO NA REDE NACIONAL DE AUTOESTRADAS 1º Trimestre de 2020



## FICHA TÉCNICA

**Título:** Relatório de Tráfego  
na Rede Nacional de Autoestradas

**Edição:** 1º Trimestre de 2020

**Editor:** Instituto da Mobilidade e dos Transportes, I.P. (**IMT, I.P.**)

Av. das Forças Armadas, 40

1649-022 Lisboa

Tel.: 217 949 000

Fax: 217 973 777

[www.imt-ip.pt](http://www.imt-ip.pt)

**Coordenação** Direção de Serviços de Estudos, Avaliação e Prospetiva (**DSEAP**);

**Técnica:** Direção de Serviços de Gestão de Contratos de Concessões (**DSGCC**);  
Direção de Serviços de Sistemas de Informação (**DSSI**).

**Fonte:** Dados de tráfego fornecidos pelas concessionárias rodoviárias no âmbito das obrigações contratuais de informação

**Processamento:** Estatísticas de Tráfego elaboradas automaticamente a partir de:

- Sistema de Monitorização, Análise e Recenseamento de Tráfego (**SMART**);
- Sistema de Informação Geográfica (**SIG**).

**Data edição:** Maio de 2020

## ÍNDICE

<b>A – Tráfego Médio Diário Mensal por Autoestrada .....</b>	<b>1</b>
<b>B – Tráfego Médio Diário Mensal por Concessão .....</b>	<b>60</b>
<b>C – Variação do Tráfego Médio Diário Mensal .....</b>	<b>77</b>
<b>D – Variação da Circulação Diária Mensal .....</b>	<b>86</b>

Notas: A informação de tráfego na rede da EP, SA está incompleta por falta de fornecimento de alguns dados por parte da concessionária.

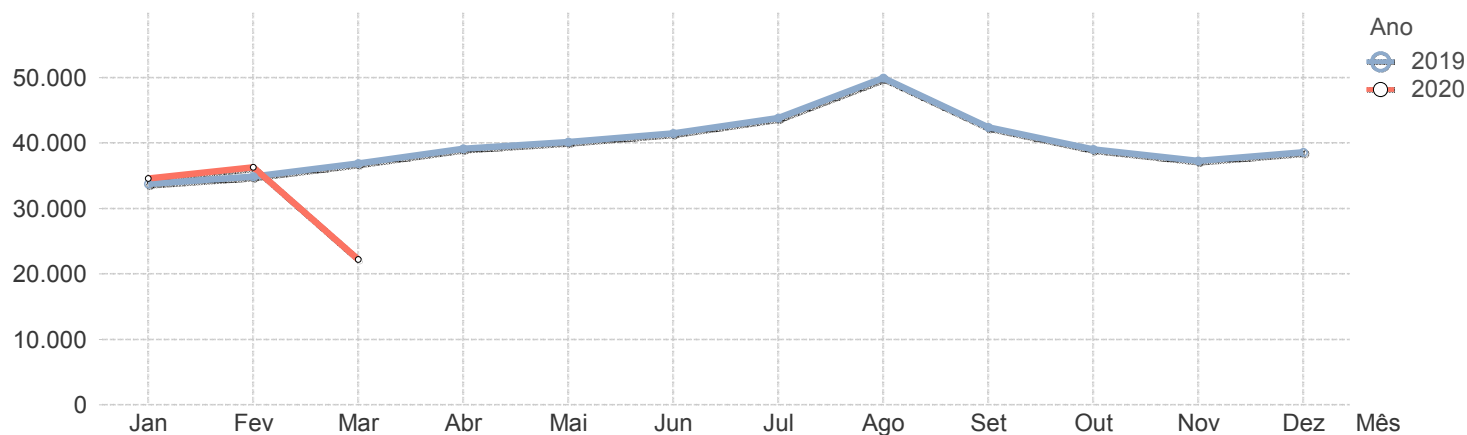
Os valores das médias ponderadas de TMDM assinalados a azul não incluem os sublanços com falta de dados (N/D).

Os valores das médias ponderadas de TMDM assinalados a verde foram revistos pela concessionária.

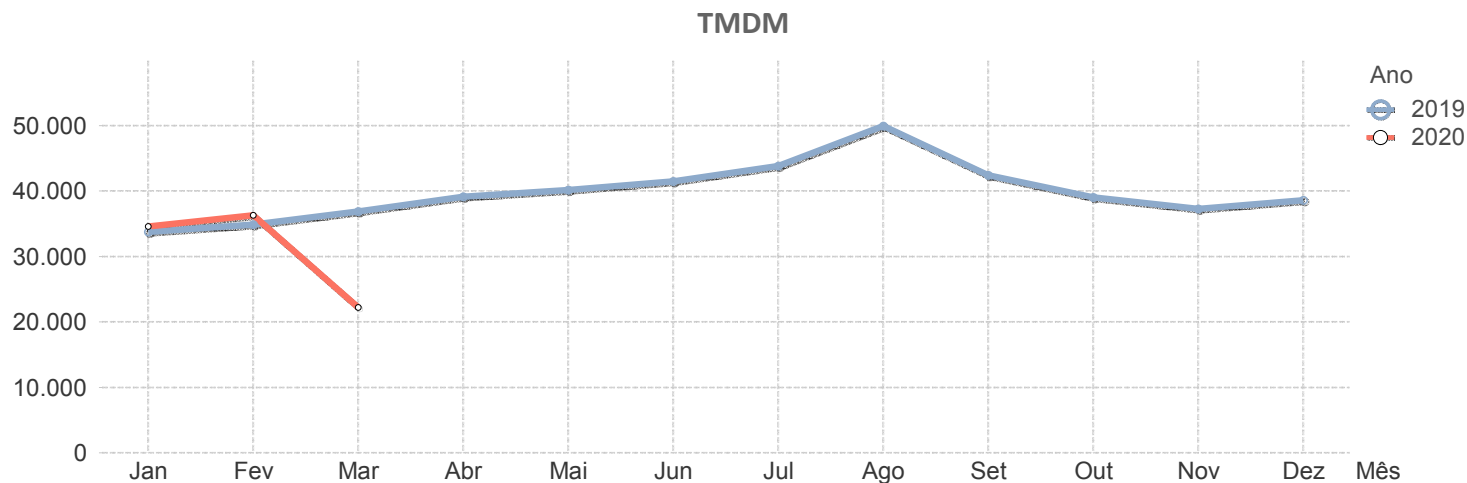
Os valores das médias ponderadas de TMDM assinalados a laranja são provisórios.

# **Estatística de Tráfego na Rede Nacional de Autoestradas**

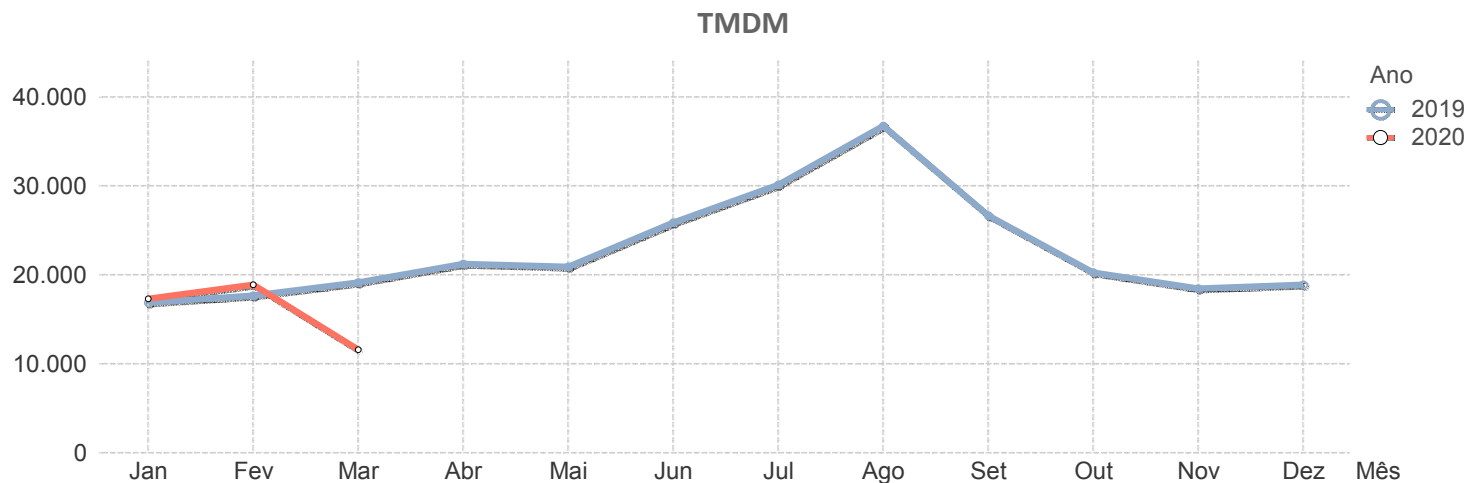
		A1														
		2019												2020		
Sublanço	..	Jan	Fev	Mar	Abr	Mai	Jun	Jul	Ago	Set	Out	Nov	Dez	Jan	Fev	Mar
Sacavém – S. João da Talha	..	93.917	97.534	98.754	97.779	103.435	100.812	103.720	99.253	101.619	101.720	98.727	100.585	95.889	98.021	67.677
S. João da Talha – Stª Iria de Azóia (A1/IC2)	..	86.211	89.545	90.829	90.178	95.022	93.081	95.723	92.347	94.071	93.472	90.807	92.598	87.897	89.881	61.929
Stª Iria de Azóia (A1/IC2) – Alverca (A1/A9)	..	81.144	84.145	86.007	84.920	88.903	86.838	89.450	85.602	88.486	87.559	85.075	86.710	81.616	83.733	56.592
Alverca (A1/A9) – Vila Franca de Xira II	..	61.652	64.054	66.298	66.248	68.952	68.561	70.542	68.901	69.631	68.407	66.451	67.694	62.259	64.646	42.822
Vila Franca de Xira II – Vila Franca de Xira I	..	62.053	64.532	66.706	66.797	70.028	69.616	71.766	70.043	70.806	69.495	67.225	68.280	62.880	65.379	43.782
Vila Franca de Xira I – Castanheira do Rib...	..	49.515	51.756	53.879	54.674	56.208	56.882	58.673	59.326	58.051	55.762	54.515	56.129	50.377	52.650	34.634
Castanheira do Ribatejo – A1/A10	..	48.860	51.018	53.213	54.028	55.454	56.211	57.981	58.898	57.327	54.790	53.631	55.247	49.585	51.824	34.046
A1/A10 – Carregado	..	56.928	59.425	61.981	63.800	65.428	66.798	69.819	71.866	68.089	64.347	62.691	64.288	57.939	60.908	39.566
Carregado – Aveiras de Cima	..	40.846	42.654	45.562	48.074	48.126	50.726	52.920	57.096	51.078	46.811	45.916	47.495	41.543	44.400	27.451
Aveiras de Cima – Cartaxo	..	30.805	32.134	34.938	37.231	36.988	39.697	41.118	45.982	39.679	35.696	35.377	36.813	31.473	33.933	19.834
Cartaxo – Santarém	..	31.402	32.746	35.528	37.855	37.649	40.346	41.735	46.619	40.306	36.352	36.069	37.411	32.118	34.538	20.304
Santarém – A1/A15	..	32.451	33.682	36.712	39.949	39.339	43.598	45.690	54.084	43.608	38.150	37.377	38.847	33.464	35.995	21.217
A1/A15 – Torres Novas (A1/A23)	..	30.042	31.232	34.217	37.661	36.743	40.694	43.079	51.668	40.978	35.528	34.905	36.381	30.897	33.445	19.539
Torres Novas (A1/A23) – Fátima	..	21.323	21.957	24.117	26.626	26.645	29.068	30.670	37.524	29.532	25.333	24.304	25.117	21.782	23.319	13.455
Fátima – Leiria	..	21.920	22.454	24.544	27.210	27.630	29.932	31.808	41.111	30.845	26.315	24.656	26.012	22.446	23.796	13.731
Leiria – Pombal	..	21.596	22.260	24.282	27.127	27.378	29.608	31.528	40.773	30.845	26.496	24.517	25.802	22.248	23.807	13.549
Pombal – Soure	..	21.659	22.207	24.274	27.087	27.433	29.466	31.376	40.478	30.648	26.505	24.507	25.573	22.031	23.599	13.440
Soure – Condeixa	..	21.845	22.375	24.434	27.236	27.651	29.582	31.449	40.609	30.805	26.722	24.699	25.697	22.179	23.760	13.566

**TMDM**


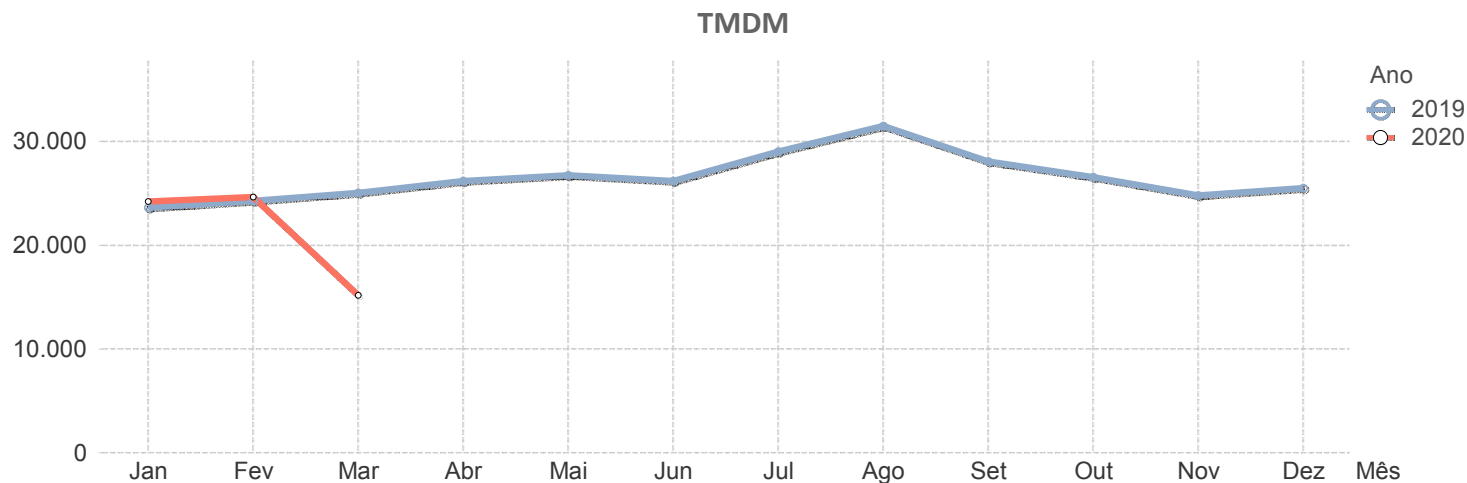
		A1														
		2019												2020		
Sublanço	..	Jan	Fev	Mar	Abr	Mai	Jun	Jul	Ago	Set	Out	Nov	Dez	Jan	Fev	Mar
Condeixa – Coimbra Sul	..	23.817	24.357	26.319	29.203	29.810	31.603	34.094	43.320	32.806	28.824	26.744	27.543	24.030	25.720	15.409
Coimbra Sul – Coimbra Norte (A1/A14)	..	22.612	23.027	24.804	27.468	27.981	29.729	32.285	41.350	30.805	26.991	25.036	26.120	22.694	24.251	14.687
Coimbra Norte (A1/A14) – Mealhada	..	24.100	24.817	26.409	28.362	30.235	30.821	33.227	39.269	31.799	29.129	27.112	28.258	25.351	26.296	15.564
Mealhada – Aveiro Sul	..	23.521	24.232	25.880	27.830	29.523	30.081	32.398	38.406	30.780	28.409	26.400	27.378	24.575	25.541	15.168
Aveiro Sul – Albergaria (A1/A25)	..	21.434	22.074	23.506	25.421	26.833	27.607	29.747	35.727	27.931	25.776	24.031	25.324	22.479	23.354	13.979
Albergaria (A1/A25) – Estarreja	..	36.392	37.965	39.744	42.643	44.414	44.640	48.935	56.144	45.867	42.886	39.974	41.371	37.788	39.212	23.655
Estarreja – Feira	..	34.071	35.481	37.144	39.906	41.440	41.894	45.943	53.151	43.147	40.123	37.638	38.930	35.414	36.924	22.146
Feira – Espinho (A1/A41)	..	39.113	40.676	42.170	44.683	46.607	46.459	50.791	58.057	48.032	45.483	43.118	45.011	40.792	42.339	25.016
Espinho (A1/A41) – Feiteira	..	40.650	42.381	43.696	45.695	47.727	47.049	51.224	56.187	49.128	46.965	44.481	46.442	42.353	43.877	25.605
Feiteira – Carvalhos	..	66.788	69.237	70.435	72.048	75.521	73.335	78.485	81.448	76.203	74.620	71.200	73.475	68.732	70.280	44.732
Carvalhos – Jaca	..	42.028	43.490	43.828	44.334	46.116	45.253	47.340	47.377	46.541	45.929	44.691	46.216	43.276	44.162	27.577
Jaca – Santo Ovídio	..	67.214	69.441	69.414	69.549	72.772	70.670	74.109	73.085	74.932	73.309	71.383	73.275	69.931	70.906	45.455
Santo Ovídio – Coimbrões	..	69.908	69.262	68.734	72.841	75.205	73.306	76.521	73.996	75.055	74.691	72.726	73.973	70.219	71.391	46.887
Coimbrões – Canidelo	..	114.011	114.413	115.121	116.605	121.580	118.442	116.171	116.204	121.103	119.350	114.872	118.154	113.865	115.659	76.105
Canidelo – Afurada	..	110.593	110.858	111.922	113.478	118.821	115.174	112.884	114.461	117.695	116.963	111.735	114.515	111.086	112.943	74.173
Afurada – Arrábida	..	110.593	110.858	111.922	113.478	118.821	115.174	112.884	114.461	117.695	116.963	111.735	114.515	111.086	112.943	74.173
<b>Média Ponderada</b>	..	<b>33.735</b>	<b>34.870</b>	<b>36.876</b>	<b>39.147</b>	<b>40.167</b>	<b>41.504</b>	<b>43.856</b>	<b>49.939</b>	<b>42.424</b>	<b>39.048</b>	<b>37.292</b>	<b>38.614</b>	<b>34.574</b>	<b>36.292</b>	<b>22.224</b>



		A2														
		2019												2020		
Sublanço	..	Jan	Fev	Mar	Abr	Mai	Jun	Jul	Ago	Set	Out	Nov	Dez	Jan	Fev	Mar
Ponte 25 de Abril	..	129.988	134.800	138.324	135.896	146.212	143.386	153.255	148.666	148.194	140.492	134.224	134.094	130.797	135.853	91.849
Almada – Fogueteiro	..	78.503	79.848	82.122	82.068	85.203	86.797	91.365	88.742	87.420	84.577	81.767	82.873	78.970	82.617	55.363
Fogueteiro – Coina	..	33.011	34.399	35.481	36.047	37.305	38.629	41.141	40.781	39.066	36.846	35.431	36.207	33.486	35.209	21.877
Coina – Palmela	..	28.377	29.910	30.811	31.820	32.725	34.560	36.985	37.587	34.828	32.142	30.645	30.647	29.049	30.814	19.243
Palmela – A2/A12	..	29.645	31.118	31.984	33.020	33.939	35.702	38.330	38.869	35.840	33.452	31.923	31.874	30.361	31.950	20.250
A2/A12 – Marateca	..	18.811	20.082	22.261	24.980	24.354	30.046	33.886	39.906	30.384	23.511	21.497	22.849	19.834	22.083	12.705
Marateca – A2/A6/A13	..	17.676	18.904	21.073	23.764	23.067	28.533	32.291	38.170	28.920	22.153	20.142	21.512	18.579	20.742	11.827
A2/A6/A13 – Alcácer do Sal	..	12.793	13.689	15.643	18.661	17.787	24.804	30.070	40.036	25.680	16.644	14.405	14.827	13.260	15.209	8.877
Alcácer do Sal – Grândola Norte	..	11.743	12.765	14.516	17.160	16.122	22.428	27.121	36.385	23.015	14.958	12.965	13.357	11.820	13.532	7.809
Grândola Norte – Grândola Sul	..	8.426	8.928	10.183	12.743	11.551	17.042	21.067	28.986	17.851	11.254	9.657	9.932	8.714	9.992	5.691
Grândola Sul – Aljustrel	..	6.067	6.407	7.495	9.681	8.746	13.986	17.883	25.541	14.687	8.481	7.106	7.364	6.418	7.442	4.125
Aljustrel – Castro Verde	..	5.986	6.321	7.409	9.579	8.660	13.916	17.841	25.553	14.689	8.418	7.007	7.295	6.356	7.370	4.085
Castro Verde – Almodôvar	..	6.593	6.948	8.127	10.444	9.473	15.017	19.220	27.282	15.872	9.240	7.708	8.133	7.030	8.078	4.483
Almodôvar – S. B. Messines	..	6.896	7.241	8.448	10.737	9.790	15.350	19.546	27.713	16.224	9.592	8.058	8.477	7.334	8.402	4.656
S. B. Messines – Paderne (A22)	..	6.628	6.979	8.139	10.393	9.543	14.922	19.011	26.653	15.646	9.263	7.753	8.113	7.081	8.142	4.519
<b>Média Ponderada</b>		<b>16.873</b>	<b>17.678</b>	<b>19.140</b>	<b>21.217</b>	<b>20.915</b>	<b>25.880</b>	<b>30.115</b>	<b>36.739</b>	<b>26.674</b>	<b>20.264</b>	<b>18.445</b>	<b>18.893</b>	<b>17.323</b>	<b>18.902</b>	<b>11.604</b>

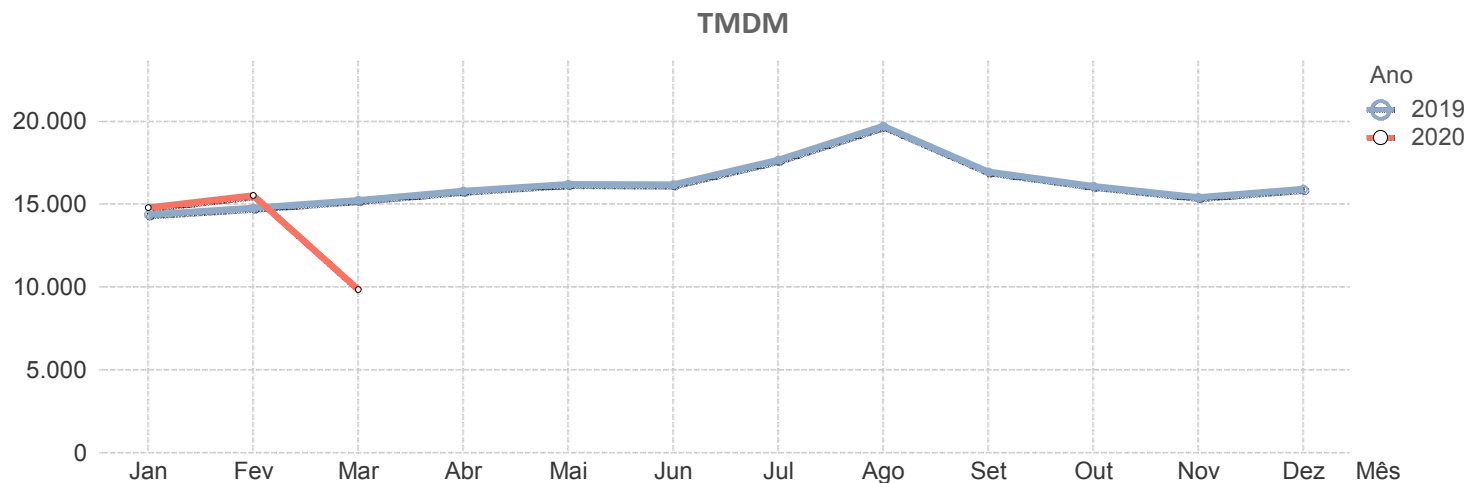


A3																
Sublanço	2019												2020			
	Jan	Fev	Mar	Abr	Mai	Jun	Jul	Ago	Set	Out	Nov	Dez	Jan	Fev	Mar	
Porto (VCI) – EN 12	99.113	102.554	104.055	103.647	108.972	104.912	110.961	107.442	108.391	105.918	99.775	101.482	98.435	101.437	66.174	
EN 12 – Águas Santas (A3/A4)	126.267	130.317	131.622	130.911	138.338	131.767	139.463	131.682	136.764	135.466	128.135	129.464	126.271	129.103	83.661	
Águas Santas (A3/A4) – Maia	69.955	72.666	72.995	72.891	76.814	72.281	77.993	74.203	77.488	77.780	73.114	73.652	70.082	72.741	46.658	
Maia – Santo Tirso	56.216	58.133	58.805	59.738	62.320	59.790	64.977	63.569	63.324	62.524	59.060	59.039	57.621	57.922	36.186	
Santo Tirso – Famalicão	48.741	50.575	51.295	52.481	54.737	52.880	57.887	57.555	55.718	54.558	51.241	51.264	50.055	50.511	31.325	
Famalicão – Cruz	24.780	25.135	25.860	27.119	27.877	27.253	30.225	32.056	29.287	27.580	25.840	26.366	25.429	25.711	15.385	
Cruz – Braga Sul	22.643	22.952	23.658	24.934	25.573	25.036	27.796	29.892	26.999	25.386	23.769	24.388	23.429	23.662	13.866	
Braga Sul – Braga Poente	8.918	9.096	9.769	10.975	10.679	11.012	12.810	16.464	12.091	10.252	9.318	10.148	9.355	9.576	5.719	
Braga Poente – EN 201	8.111	8.238	9.068	10.402	9.950	10.510	12.283	17.254	11.684	9.515	8.624	9.661	8.501	8.816	4.977	
EN 201 – Ponte de Lima Sul	8.976	9.150	10.001	11.339	10.896	11.495	13.382	18.570	12.733	10.464	9.546	10.531	9.357	9.723	5.497	
Ponte de Lima Sul – Ponte de Lima Norte	11.504	11.744	12.550	13.898	13.533	13.988	16.032	21.611	15.329	13.359	12.291	13.292	12.073	12.380	7.392	
Ponte de Lima Norte – EN 303	6.880	6.944	7.711	9.148	8.458	8.860	10.535	14.429	9.752	8.211	7.517	8.336	7.167	7.428	4.053	
EN 303 – Valença (Sul)	6.751	6.810	7.544	8.979	8.277	8.607	10.242	13.576	9.516	8.018	7.367	8.174	7.034	7.294	3.968	
Valença (Sul) – Valença	8.977	9.215	10.346	10.585	10.909	10.923	13.562	17.734	12.646	11.705	10.008	11.515	10.323	9.901	7.712	
Valença – Fronteira	14.083	14.097	13.971	15.621	14.897	15.473	21.395	26.900	19.611	18.226	14.979	12.838	15.271	14.650	9.928	
<b>Média Ponderada</b>	<b>23.623</b>	<b>24.286</b>	<b>25.054</b>	<b>26.178</b>	<b>26.752</b>	<b>26.188</b>	<b>29.041</b>	<b>31.490</b>	<b>28.082</b>	<b>26.549</b>	<b>24.790</b>	<b>25.515</b>	<b>24.212</b>	<b>24.656</b>	<b>15.181</b>	

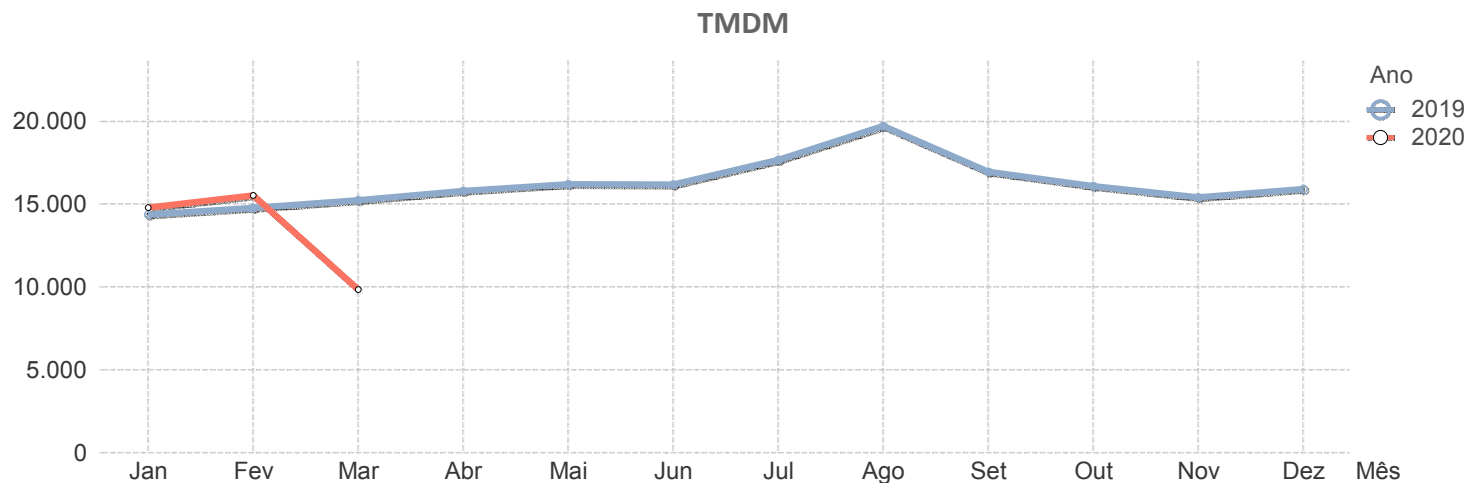




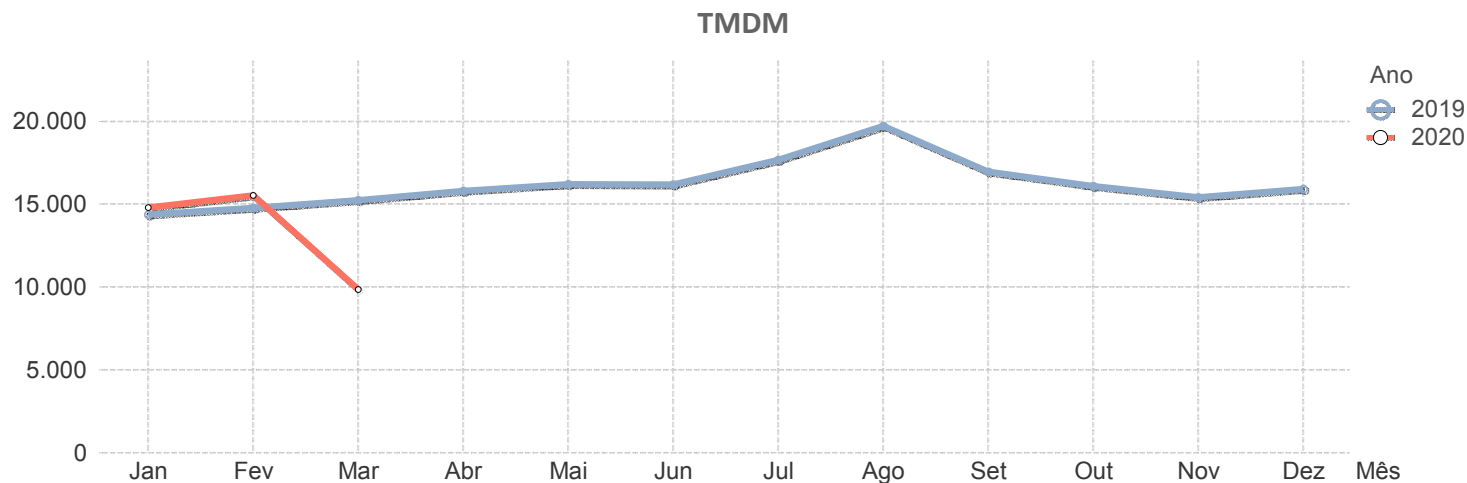
A4															
Sublanço	2019												2020		
	Jan	Fev	Mar	Abr	Mai	Jun	Jul	Ago	Set	Out	Nov	Dez	Jan	Fev	Mar
Matosinhos – Sendim	45.244	46.735	44.330	46.143	53.079	47.846	48.759	44.355	48.957	49.254	48.822	49.474	49.603	51.417	31.183
Sendim – Guifões	58.320	61.384	60.288	62.852	68.700	63.752	66.818	63.524	66.861	66.311	64.617	65.984	63.951	67.545	43.949
Guifões – Custóias	58.320	61.384	60.288	62.852	68.700	63.752	66.818	63.524	66.861	66.311	64.617	65.984	63.951	67.545	43.949
Custóias – Via Norte	47.641	49.292	49.311	49.293	54.602	51.605	55.746	50.485	53.915	54.710	51.797	53.271	50.755	50.793	30.441
Via Norte – Ponte da Pedra	43.688	45.357	45.273	45.191	49.994	47.025	50.877	46.225	49.098	50.318	47.853	48.640	46.320	46.484	28.791
Ponte da Pedra – Águas Santas (A3/A4)	52.557	54.571	54.213	54.023	59.235	54.426	60.034	54.000	57.556	58.897	56.813	56.908	55.396	55.663	35.853
Águas Santas (A3/A4) – Ermesinde	81.577	84.297	85.621	85.471	90.243	87.929	92.390	90.129	88.758	86.771	83.337	85.348	81.127	83.709	54.345
Ermesinde – Valongo	43.317	44.761	45.464	45.384	47.918	46.689	49.058	47.858	47.129	46.074	44.251	45.319	43.078	44.449	28.856
Valongo – Campo	39.849	41.081	41.926	42.086	44.152	43.329	45.740	45.258	44.136	42.773	41.081	42.087	39.768	41.031	26.804
Campo – A4/A41	37.792	38.822	40.065	40.519	42.239	42.062	45.384	47.391	43.628	41.633	39.911	41.277	38.599	39.916	25.839
A4/A41 – Baltar	37.792	38.822	40.065	40.519	42.239	42.062	45.384	47.391	43.628	41.633	39.911	41.277	38.599	39.916	25.839
Baltar – Paredes	32.471	33.414	34.651	35.201	36.507	36.662	39.450	42.002	37.937	35.851	34.539	35.786	33.238	34.526	22.014
Paredes – Guilhufe	28.242	29.128	30.348	31.009	32.010	32.520	35.092	37.945	33.643	31.475	30.268	31.387	29.232	30.357	19.285
Guilhufe – Penafiel	28.334	29.194	30.293	30.979	31.807	32.236	34.714	37.435	33.502	31.485	30.403	31.519	29.283	30.443	19.231
Penafiel – Castelões (A4/A11)	23.601	24.288	25.400	26.257	26.725	27.370	29.799	33.147	28.587	26.402	25.259	26.380	24.290	25.416	16.094
Castelões (A4/A11) – Amarante Poente	16.797	17.458	18.580	19.482	19.514	20.517	22.856	26.957	21.873	19.405	18.370	19.230	17.428	18.560	11.463
Amarante Poente – Amarante (Margem E...)	20.887	21.678	22.838	23.283	23.967	24.882	26.662	30.742	25.531	23.584	22.415	23.602	24.109	23.911	15.013
Amarante (Margem Esqª) – Gerales	20.038	20.812	21.943	22.631	23.024	23.941	25.652	29.647	24.593	22.661	21.449	22.516	22.959	22.827	14.159



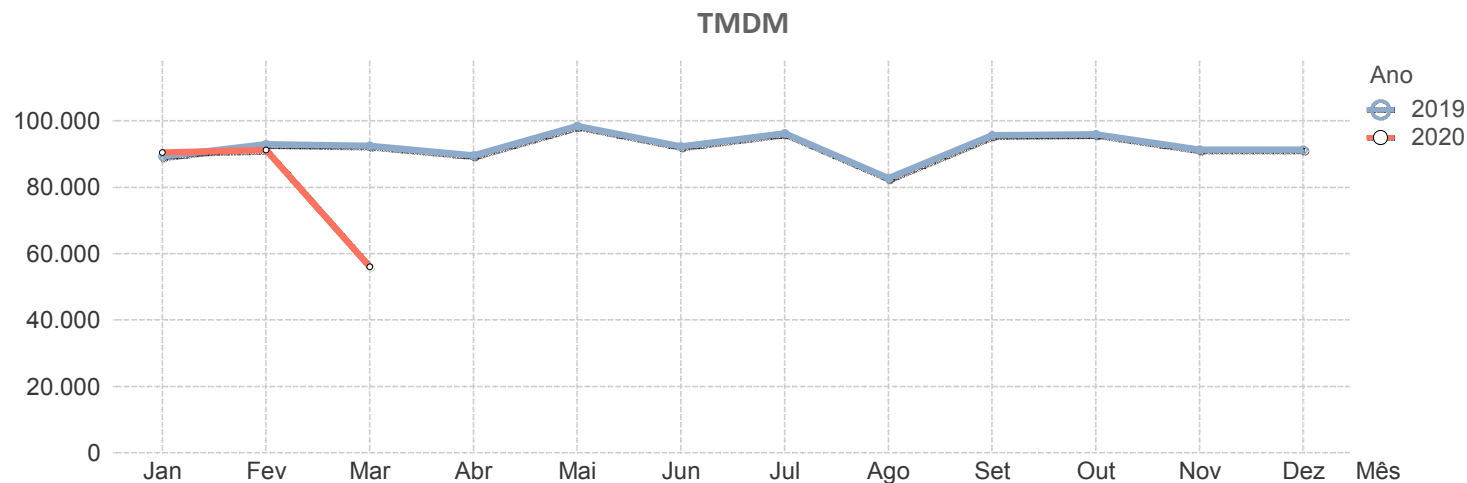
<b>A4</b>																
<b>Sublanço</b>	<b>2019</b>												<b>2020</b>			
	<b>Jan</b>	<b>Fev</b>	<b>Mar</b>	<b>Abr</b>	<b>Mai</b>	<b>Jun</b>	<b>Jul</b>	<b>Ago</b>	<b>Set</b>	<b>Out</b>	<b>Nov</b>	<b>Dez</b>	<b>Jan</b>	<b>Fev</b>	<b>Mar</b>	
Geraldes – Padronelo	18.265	19.449	20.512	21.161	22.060	22.255	23.580	28.613	23.734	21.635	20.602	21.753	18.391	19.631	12.539	
Padronelo – Ligação ao IP4	14.051	13.875	14.957	15.431	16.085	16.226	17.984	20.737	17.543	16.260	14.842	15.370	14.147	15.063	9.507	
Ligação ao IP4 – Campeã	10.708	10.394	11.260	11.374	12.152	12.078	13.280	14.789	12.977	12.195	10.986	11.273	10.589	11.137	7.119	
Campeã – Parada de Cunhos	10.619	10.257	10.536	11.199	11.943	11.892	12.998	14.515	13.094	11.655	10.877	11.252	10.536	11.065	7.062	
Parada de Cunhos – Vila Real Sul	8.367	8.699	9.171	10.066	9.766	10.348	11.794	14.892	11.342	10.135	9.623	10.166	8.879	9.694	5.906	
Vila Real Sul – A4/A24	8.658	8.930	9.433	10.261	9.980	10.517	11.933	15.381	11.531	10.409	9.892	10.568	9.181	9.964	6.012	
A4/A24 – Vila Real Nascente	7.175	7.478	7.733	8.472	7.940	8.388	9.622	12.667	8.963	8.299	8.110	8.639	7.493	8.231	5.102	
Vila Real Nascente – Lames	10.807	11.311	11.619	12.408	11.732	12.198	13.845	17.660	13.259	12.490	12.212	12.961	11.578	12.372	7.799	
Lames – Justes	10.362	10.737	11.021	11.930	11.335	11.836	13.168	16.864	12.549	11.796	11.454	12.162	10.756	11.583	7.179	
Justes – Pópulo	9.342	9.880	10.308	11.138	10.647	11.126	12.321	16.090	11.823	11.053	10.627	11.061	9.907	10.935	6.716	
Pópulo – Murça	7.130	7.356	7.531	8.208	7.817	8.025	9.073	11.711	8.566	8.038	7.888	8.225	7.440	8.020	4.998	
Murça – Palheiros	6.008	6.220	6.404	7.003	6.627	6.891	7.790	10.140	7.318	6.758	6.642	6.954	6.253	6.882	4.175	
Palheiros – Franco	5.953	6.158	6.359	6.963	6.583	6.862	7.758	10.102	7.288	6.703	6.589	6.886	6.180	6.801	4.134	
Franco – Lamas de Orelhão	6.090	6.282	6.505	7.091	6.690	6.966	7.880	10.269	7.386	6.835	6.727	7.035	6.324	6.915	4.169	
Lamas de Orelhão – Mirandela Poente	6.550	6.775	7.012	7.616	7.182	7.456	8.411	10.949	7.935	7.280	7.176	7.476	6.767	7.353	4.604	
Mirandela Poente – Mirandela Norte	4.877	5.011	5.152	5.398	5.045	5.284	6.060	8.530	5.905	5.470	5.341	5.550	4.967	5.539	3.396	
Mirandela Norte – Romeu	5.542	5.637	5.812	6.273	6.058	6.252	7.139	9.309	6.640	6.146	6.038	6.115	5.640	6.218	3.794	
Romeu – Amendoeira	5.276	5.482	5.715	6.169	6.004	6.198	7.082	9.175	6.520	6.148	6.000	6.072	5.609	6.192	3.774	



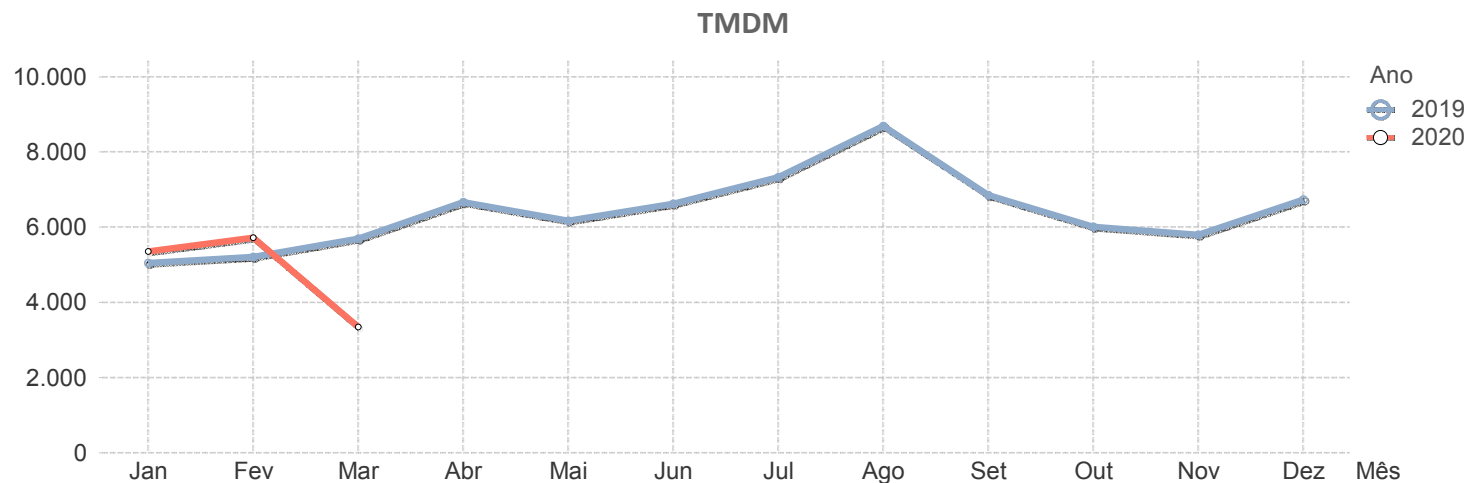
<b>A4</b>																
<b>Sublanço</b>	<b>2019</b>												<b>2020</b>			
	<b>Jan</b>	<b>Fev</b>	<b>Mar</b>	<b>Abr</b>	<b>Mai</b>	<b>Jun</b>	<b>Jul</b>	<b>Ago</b>	<b>Set</b>	<b>Out</b>	<b>Nov</b>	<b>Dez</b>	<b>Jan</b>	<b>Fev</b>	<b>Mar</b>	
Amendoeira – Lamas de Podence	5.142	5.267	5.564	6.011	5.804	5.990	6.977	9.484	6.311	5.855	5.726	5.749	5.309	5.991	3.615	
Lamas de Podence – Azibo	5.585	5.738	5.996	6.553	6.378	6.574	7.790	10.507	6.920	6.340	6.207	6.226	5.704	6.259	3.951	
Azibo – Quintela de Lapaças	5.597	5.697	5.907	6.486	6.243	6.304	7.150	9.313	6.581	6.290	6.221	6.206	5.712	6.127	3.910	
Quintela de Lapaças – Vale de Nogueira	5.444	5.522	5.700	6.272	6.047	6.090	6.894	8.856	6.426	6.103	6.017	5.999	5.546	5.925	3.758	
Vale de Nogueira – Santa Comba de Rossas	5.600	6.002	6.196	6.774	6.545	6.473	7.320	9.464	6.875	6.598	6.452	6.536	6.023	6.403	4.116	
Santa Comba de Rossas – Mós	6.215	6.206	6.436	7.045	6.814	6.830	7.655	9.863	7.107	6.878	6.742	6.800	6.286	6.658	4.314	
Mós – Bragança Poente	6.897	7.151	7.447	8.043	7.878	7.783	8.680	11.378	8.087	7.932	7.698	7.771	7.301	7.750	5.182	
Bragança Poente – Bragança Sul	1.394	1.371	1.441	1.792	1.567	1.650	2.212	3.350	1.758	1.660	1.527	1.642	1.482	1.566	1.077	
Bragança Sul – Bragança Nascente	1.926	1.916	1.986	2.399	2.154	2.173	2.864	4.138	2.417	2.247	2.149	2.327	2.081	2.175	1.552	
Bragança Nascente – Rio Frio	3.269	3.301	3.431	4.015	3.765	3.656	4.449	6.533	3.965	3.724	3.584	3.976	3.372	3.484	2.398	
Rio Frio – Quintanilha	2.244	2.185	2.281	2.761	2.503	2.419	3.132	4.476	2.693	2.452	2.357	2.667	2.275	2.303	1.525	
Quintanilha – Quintanilha (Fronteira)	2.081	2.022	2.127	2.604	2.268	2.255	2.892	4.283	2.558	2.292	2.213	2.338	2.140	2.163	1.024	
<b>Média Ponderada</b>	<b>14.372</b>	<b>14.777</b>	<b>15.245</b>	<b>15.797</b>	<b>16.209</b>	<b>16.180</b>	<b>17.677</b>	<b>19.718</b>	<b>16.955</b>	<b>16.085</b>	<b>15.414</b>	<b>15.920</b>	<b>14.801</b>	<b>15.534</b>	<b>9.854</b>	



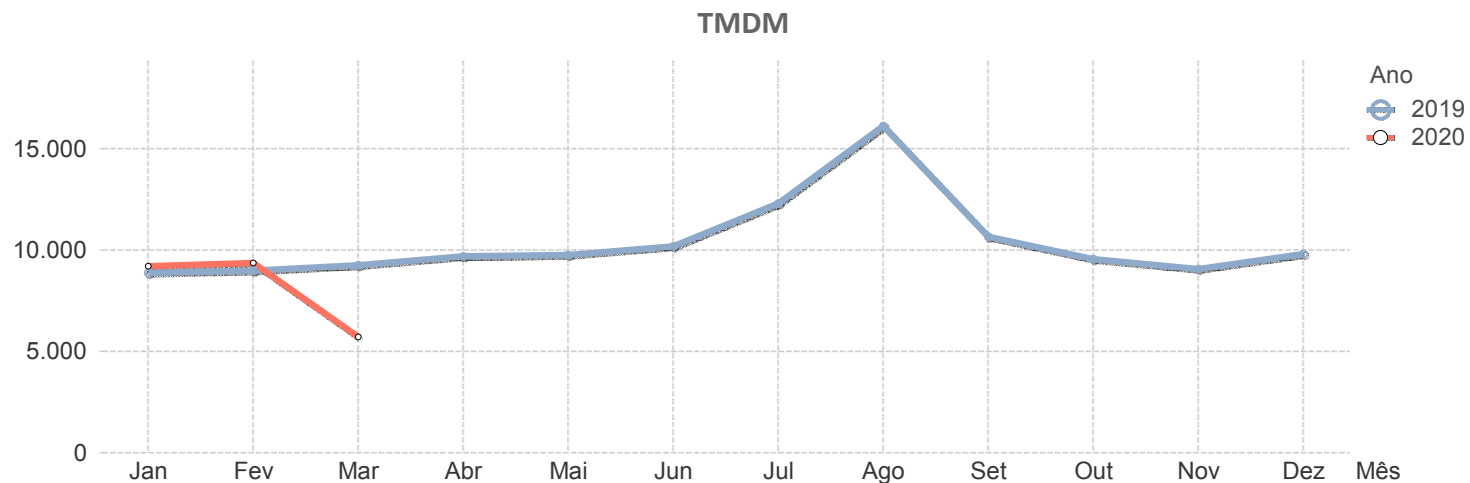
		A5														
		2019												2020		
Sublanço	..	Jan	Fev	Mar	Abr	Mai	Jun	Jul	Ago	Set	Out	Nov	Dez	Jan	Fev	Mar
Viaduto Duarte Pacheco – Cruz das Olivei...	..	131.847	136.369	135.164	130.949	141.889	132.848	139.317	121.766	139.023	141.125	135.344	133.056	132.388	134.130	84.273
Cruz das Oliveiras – Monsanto	..	131.014	135.739	134.618	130.552	141.424	132.625	139.307	121.392	138.248	140.852	134.791	132.575	131.703	133.796	88.616
Monsanto – Miraflores (A5/IC17)	..	87.447	91.251	89.921	86.469	95.140	86.805	91.619	76.129	91.590	94.049	89.402	87.637	87.592	88.359	54.177
Miraflores (A5/IC17) – Linda-a-Velha	..	150.430	157.345	156.460	151.320	164.703	153.474	160.772	138.398	160.653	161.971	153.362	152.136	152.033	154.258	95.852
Linda-a-Velha – Estádio Nacional	..	137.078	142.893	142.466	137.197	149.948	139.819	147.122	127.083	146.255	146.261	138.747	137.692	137.830	139.316	86.254
Estádio Nacional – Oeiras	..	122.669	127.440	126.210	122.162	134.505	125.862	132.232	111.798	131.020	131.438	125.396	126.333	125.017	125.042	75.221
Oeiras – Carcavelos	..	80.728	84.302	84.367	81.823	90.851	85.773	88.621	76.542	88.064	86.920	82.856	84.162	82.428	83.294	49.785
Carcavelos – Estoril	..	53.890	56.183	56.080	54.723	61.057	57.445	59.044	50.459	58.735	58.407	55.628	56.230	54.818	55.070	32.552
Estoril – Alcabideche	..	41.470	43.345	43.134	41.741	46.601	44.067	44.987	38.487	44.813	45.105	42.416	43.424	42.682	42.987	25.683
Alcabideche – Alvide	..	43.869	45.685	45.630	44.409	49.008	46.960	47.969	42.340	47.890	47.811	44.833	45.303	45.002	45.746	28.935
Alvide – Cascais	..	35.473	37.040	37.087	36.640	40.141	38.887	39.562	34.865	39.211	38.412	35.577	36.229	35.720	36.323	22.853
<b>Média Ponderada</b>	..	<b>89.291</b>	<b>92.975</b>	<b>92.480</b>	<b>89.587</b>	<b>98.456</b>	<b>92.305</b>	<b>96.247</b>	<b>82.723</b>	<b>95.716</b>	<b>95.997</b>	<b>91.298</b>	<b>91.372</b>	<b>90.472</b>	<b>91.283</b>	<b>56.024</b>



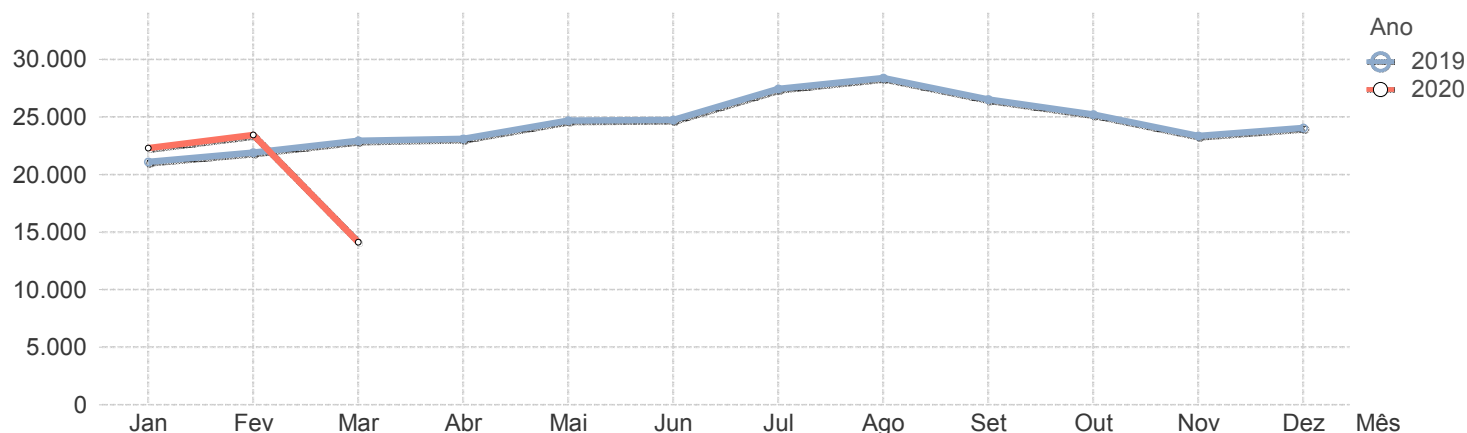
A6																
Sublanço	2019												2020			
	Jan	Fev	Mar	Abr	Mai	Jun	Jul	Ago	Set	Out	Nov	Dez	Jan	Fev	Mar	
A2/A6/A13 – Vendas Novas	7.961	8.383	9.030	10.112	9.689	10.478	11.198	12.631	10.791	9.605	9.253	10.258	8.533	9.192	5.322	
Vendas Novas – Montemor-o-Novo Poente	7.319	7.679	8.314	9.372	8.912	9.656	10.294	11.628	9.911	8.815	8.538	9.497	7.812	8.424	4.874	
Montemor-o-Novo Poente – Montemor-...	6.717	7.040	7.639	8.732	8.248	8.917	9.523	10.763	9.148	8.120	7.861	8.754	7.174	7.717	4.474	
Montemor-o-Novo Nascente – Évora Poe...	5.849	6.099	6.636	7.679	7.225	7.828	8.422	9.678	8.019	7.063	6.812	7.703	6.222	6.684	3.799	
Évora Poente – Évora Nascente	2.787	2.804	3.206	4.005	3.469	3.824	4.450	5.665	3.943	3.346	3.207	4.110	2.962	3.184	1.830	
Évora Nascente – Extremoz	3.584	3.619	4.051	4.974	4.409	4.762	5.495	6.913	4.988	4.303	4.127	5.067	3.803	4.050	2.336	
Extremoz – Borba	2.679	2.699	3.103	3.929	3.342	3.650	4.379	5.771	3.860	3.225	3.074	3.981	2.855	3.051	1.754	
Borba – Elvas Poente	2.677	2.693	3.100	3.919	3.377	3.655	4.395	5.779	3.812	3.221	3.041	3.910	2.886	3.033	1.761	
Elvas Poente – EN246	4.731	4.846	5.196	6.134	5.718	5.902	6.817	8.134	6.034	5.516	5.259	6.064	4.914	5.146	3.421	
EN246 – Elvas Central	5.540	5.705	6.052	7.067	6.644	6.839	7.747	9.102	6.933	6.441	6.173	7.015	5.734	6.037	3.958	
Elvas Central – Elvas Nascente	5.957	6.135	6.462	7.481	7.282	7.404	8.419	9.733	7.604	6.725	6.435	7.289	5.988	6.276	4.150	
Elvas Nascente – Caia	10.225	10.387	11.025	12.398	11.899	12.092	12.841	14.426	12.767	11.362	11.308	12.713	10.547	11.037	6.525	
Caia – Fronteira do Caia	10.054	10.403	10.918	12.432	12.003	12.021	12.721	14.363	12.675	11.207	11.116	12.500	10.379	10.900	6.561	
<b>Média Ponderada</b>	<b>5.046</b>	<b>5.209</b>	<b>5.700</b>	<b>6.668</b>	<b>6.171</b>	<b>6.622</b>	<b>7.330</b>	<b>8.692</b>	<b>6.851</b>	<b>6.014</b>	<b>5.798</b>	<b>6.738</b>	<b>5.353</b>	<b>5.718</b>	<b>3.343</b>	



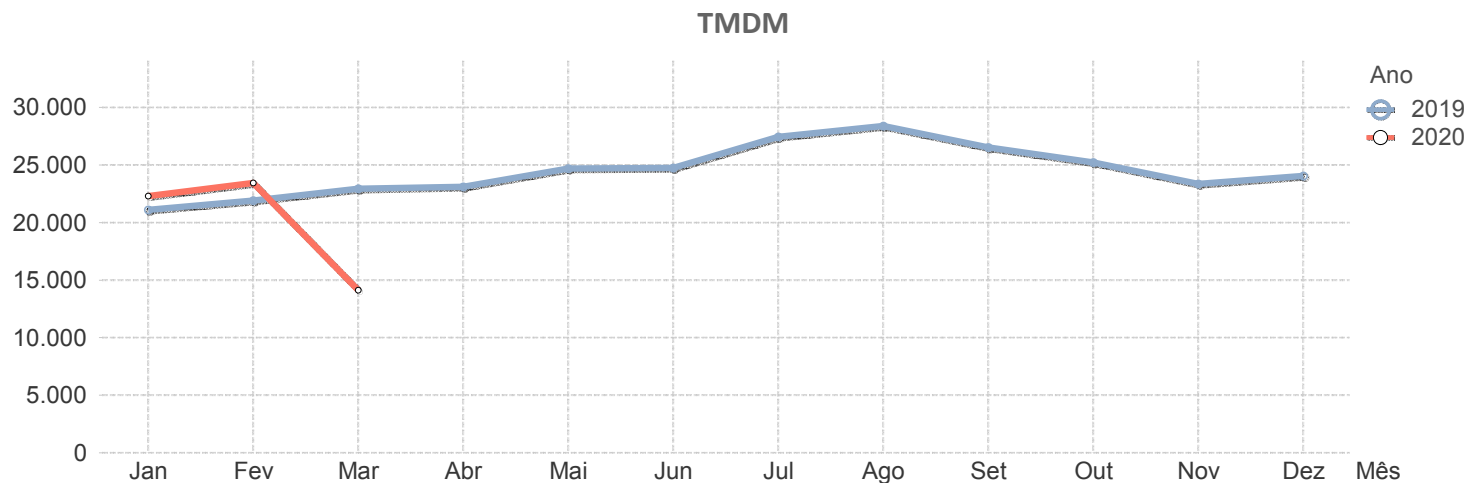
A7																
		2019												2020		
Sublanço	..	Jan	Fev	Mar	Abr	Mai	Jun	Jul	Ago	Set	Out	Nov	Dez	Jan	Fev	Mar
Póvoa de Varzim (A28) – EN206	..	7.184	7.579	8.051	7.847	8.726	9.577	12.117	15.931	9.829	7.696	7.313	8.238	7.774	8.265	4.625
EN206 – Famalicão	..	7.533	7.942	8.420	8.201	9.086	9.976	12.597	16.631	10.293	8.071	7.701	8.705	8.245	8.738	4.904
Famalicão – A3/A7	..	19.331	20.268	20.434	20.074	21.642	21.124	24.499	25.151	22.196	21.419	20.517	20.926	20.587	21.057	13.059
A3/A7 – Seide	..	23.301	24.623	25.003	25.004	26.585	26.578	29.887	32.048	27.132	25.748	24.268	24.684	23.967	24.529	15.301
Seide – Ave	..	20.132	21.287	21.610	21.672	23.025	23.118	25.810	27.756	23.474	22.264	21.003	21.422	20.692	21.241	13.091
Ave – Selho	..	18.588	19.352	19.649	19.800	20.775	20.831	23.167	24.966	21.432	20.508	19.484	19.871	19.070	19.610	12.001
Selho – Guimarães Sul	..	10.861	10.910	11.136	11.841	11.842	12.344	14.515	19.072	13.059	11.985	11.376	12.204	11.207	11.471	7.148
Guimarães Sul – Calvos	..	11.842	11.848	12.009	12.789	12.741	13.217	15.460	20.052	13.993	12.916	12.283	13.208	12.127	12.388	7.688
Calvos – Fafe Sul	..	6.957	6.799	6.820	7.496	7.113	7.696	9.484	13.791	8.065	7.224	6.840	7.640	6.960	7.082	4.391
Fafe Sul – Basto	..	5.951	5.640	5.889	6.627	5.993	6.460	8.187	12.634	7.019	6.155	5.873	6.752	6.130	6.001	3.720
Basto – Ribeira de Pena	..	4.900	4.641	4.859	5.641	5.022	5.256	6.974	11.115	5.728	5.143	4.866	5.433	4.995	4.884	3.133
Ribeira de Pena – Vila Pouca de Aguiar (A...	..	4.203	3.890	4.135	4.912	4.252	4.502	6.090	10.076	4.900	4.367	4.153	4.797	4.347	4.208	2.608
<b>Média Ponderada</b>	..	<b>8.870</b>	<b>8.983</b>	<b>9.257</b>	<b>9.696</b>	<b>9.763</b>	<b>10.188</b>	<b>12.296</b>	<b>16.118</b>	<b>10.658</b>	<b>9.549</b>	<b>9.062</b>	<b>9.805</b>	<b>9.205</b>	<b>9.368</b>	<b>5.715</b>



A8																
Sublanço	2019												2020			
	Jan	Fev	Mar	Abr	Mai	Jun	Jul	Ago	Set	Out	Nov	Dez	Jan	Fev	Mar	
CRIL – Frielas	55.391	57.119	56.943	54.844	59.117	55.786	59.154	51.778	57.880	59.406	57.401	57.951	56.288	57.397	37.444	
Frielas – Loures	85.984	88.844	89.416	86.930	93.911	89.407	94.887	85.525	92.637	93.516	89.040	89.780	87.442	89.265	59.233	
Loures – CREL	49.688	51.327	52.397	50.960	55.406	53.389	57.254	52.059	55.832	56.053	52.970	53.867	51.471	53.103	32.558	
CREL – Lousa	54.210	55.961	57.692	56.091	60.903	59.455	63.952	59.233	62.086	61.179	57.549	59.105	56.418	58.457	36.113	
Lousa – A8/A21	49.055	50.719	52.549	51.128	55.559	54.512	58.900	55.415	57.031	55.788	52.352	53.894	51.344	53.404	32.660	
A8/A21 – Enxara	26.296	27.226	29.043	28.589	30.642	30.899	34.038	33.602	32.833	31.431	29.174	30.231	27.938	29.789	17.415	
Enxara – Torres Vedras Sul	24.804	25.741	27.530	27.097	28.994	29.310	32.408	32.178	31.048	29.665	27.561	28.578	26.326	28.261	16.367	
Torres Vedras Sul – Torres Vedras Norte	19.497	20.281	21.636	21.998	23.346	23.935	26.767	27.377	25.465	24.001	22.037	23.020	20.996	22.233	13.200	
Torres Vedras Norte – Ramalhal	21.634	22.444	23.891	24.476	25.869	26.811	30.001	30.278	28.136	26.555	24.552	25.730	23.526	24.783	14.654	
Ramalhal – Campelos	15.496	16.094	17.189	17.756	18.729	19.269	21.689	22.775	20.672	19.434	17.775	18.575	16.664	17.695	10.149	
Campelos – Bombarral	14.965	15.572	16.655	17.208	18.184	18.714	21.085	22.209	20.057	18.792	17.188	17.955	16.094	17.129	9.805	
Bombarral – Delgada	17.452	18.160	19.315	19.854	21.167	21.711	24.392	26.048	23.402	21.750	20.024	20.742	18.850	20.068	11.774	
Delgada – São Mamede	19.721	20.514	21.644	22.156	23.507	23.976	26.906	29.043	25.935	24.289	22.230	22.890	21.087	22.343	13.250	
São Mamede – A8/IP6	20.817	21.603	22.670	23.162	24.680	25.114	28.296	30.677	27.121	25.384	23.402	24.014	21.958	23.336	13.994	
A8/IP6 – Óbidos	25.233	26.136	27.237	28.142	29.957	30.543	34.662	38.909	32.985	29.983	27.952	28.930	26.573	28.051	16.992	
Óbidos – Arnóia	26.374	27.368	28.631	29.144	30.941	31.610	35.237	39.559	34.399	31.443	29.119	29.739	27.767	29.185	17.860	
Arnóia – Gaeiras	25.355	26.257	27.354	27.718	29.262	30.043	33.805	37.226	32.485	30.295	28.155	28.779	26.885	28.251	17.163	
Gaeiras – Caldas da Rainha	23.545	24.324	25.404	26.011	27.380	28.018	31.424	34.736	30.372	28.360	26.274	26.731	23.938	25.321	15.465	

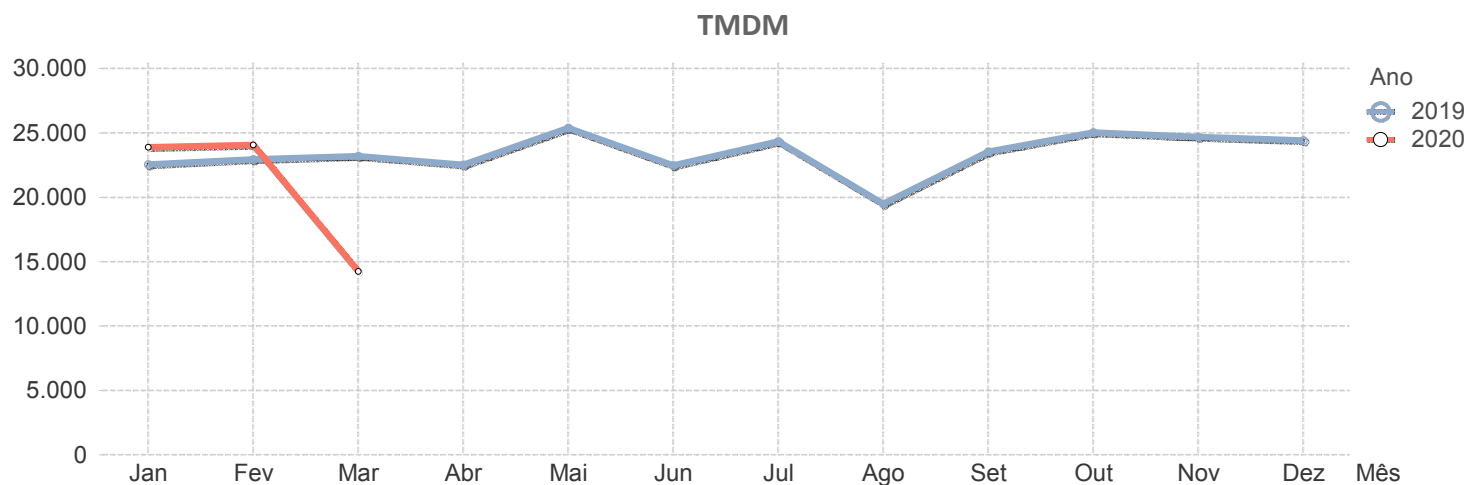
**TMDM**


A8															
Sublanço	2019												2020		
	Jan	Fev	Mar	Abr	Mai	Jun	Jul	Ago	Set	Out	Nov	Dez	Jan	Fev	Mar
Caldas da Rainha – Zona Industrial das Ca...	19.498	20.239	21.230	21.906	23.173	23.604	26.596	29.740	25.602	23.550	21.665	22.126	20.646	21.923	13.319
Zona Industrial das Caldas da Rainha – To...	15.703	16.409	17.110	17.758	18.738	19.222	21.929	25.053	21.088	19.156	17.410	17.933	16.485	17.655	10.455
Tornada – Alfeizerão	11.057	11.607	12.344	13.154	13.919	14.325	16.483	19.283	15.889	14.251	12.897	13.287	11.873	12.765	7.217
Alfeizerão – Valado dos Frades	10.764	11.307	12.042	12.792	13.504	13.831	15.886	18.637	15.477	13.972	12.665	12.996	11.600	12.422	7.082
Valado dos Frades – Pataias	10.158	10.687	11.373	12.114	12.788	13.141	15.147	18.537	14.756	13.148	11.790	12.249	10.956	11.588	6.705
Pataias – Marinha Grande Sul	10.162	10.675	11.312	12.066	12.763	13.039	15.070	18.331	14.652	13.133	11.800	12.237	10.974	11.569	6.731
Marinha Grande Sul – A8/A17	10.964	11.529	12.066	12.860	13.628	13.727	15.973	18.996	15.499	14.156	12.735	13.038	11.939	12.474	7.474
A8/A17 – Marinha Grande Este	7.435	7.858	7.966	8.216	8.990	8.642	9.849	11.103	9.812	9.528	8.572	8.631	8.175	8.317	5.135
Marinha Grande Este – Leiria Sul (A8/A19)	7.014	7.474	7.582	7.837	8.642	8.300	9.410	10.701	9.411	9.203	8.314	8.376	7.918	8.016	4.938
Leiria Sul (A8/A19) – Cortes	4.439	4.655	4.732	5.017	5.485	5.426	6.256	7.621	6.383	6.177	5.573	5.568	5.288	5.575	3.418
Cortes – Pousos	3.984	4.185	4.278	4.574	5.011	4.996	5.776	7.110	5.885	5.634	5.070	5.041	4.787	5.098	3.127
<b>Média Ponderada</b>	<b>21.109</b>	<b>21.922</b>	<b>22.929</b>	<b>23.102</b>	<b>24.703</b>	<b>24.746</b>	<b>27.447</b>	<b>28.387</b>	<b>26.520</b>	<b>25.225</b>	<b>23.369</b>	<b>24.045</b>	<b>22.308</b>	<b>23.452</b>	<b>14.113</b>

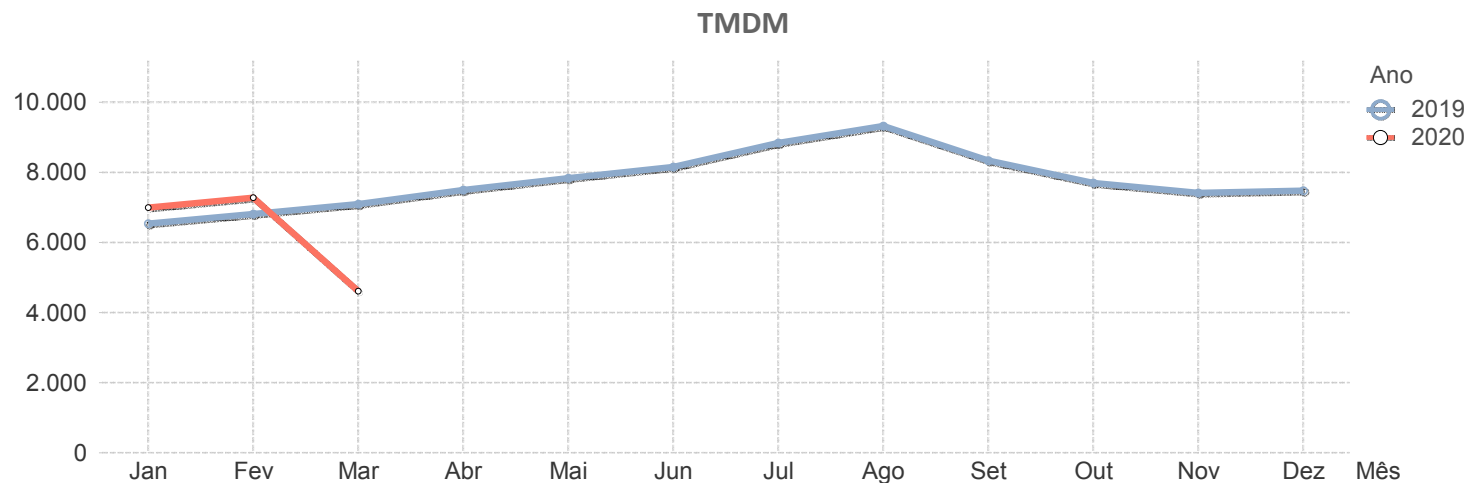




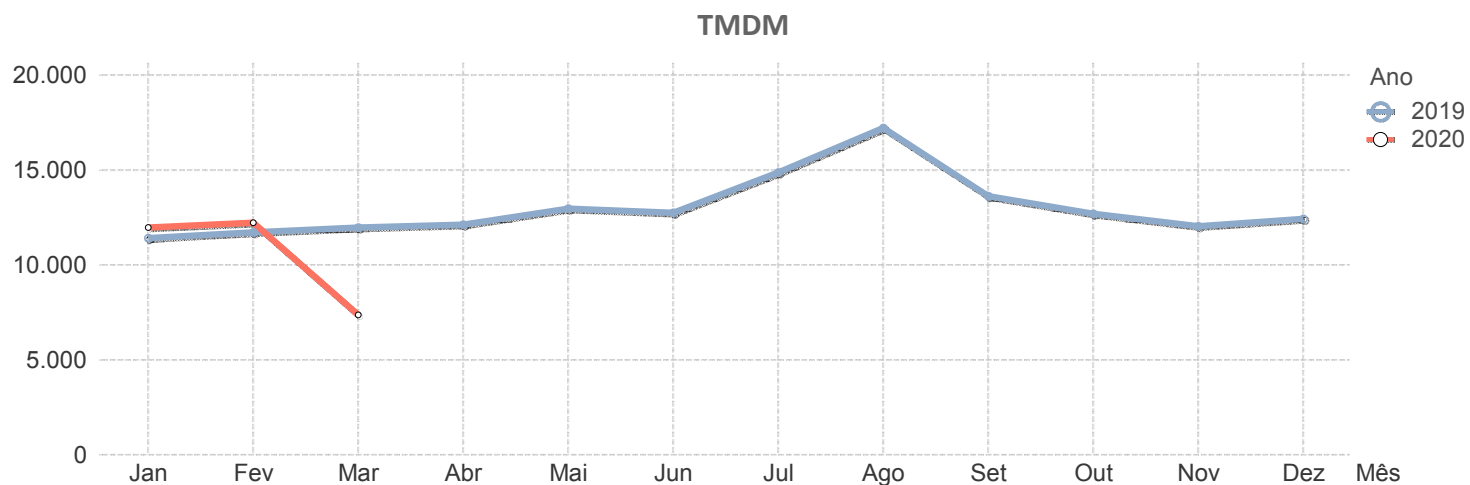
		A9														
		2019												2020		
Sublanço	..	Jan	Fev	Mar	Abr	Mai	Jun	Jul	Ago	Set	Out	Nov	Dez	Jan	Fev	Mar
Estádio Nacional (A5/A9) – Queluz	..	29.112	30.255	29.986	28.069	32.713	28.280	31.237	24.738	30.245	31.047	30.219	30.052	30.362	30.377	17.541
Queluz – A9/A16	..	25.616	26.384	26.256	24.842	28.773	24.629	27.044	20.403	25.949	27.816	27.827	27.498	27.495	27.397	15.650
A9/A16 – Radial da Pontinha	..	35.311	36.481	36.713	35.280	40.272	34.652	37.677	28.905	36.754	39.759	38.745	38.800	38.467	38.317	22.517
Radial da Pontinha – Radial de Odivelas	..	26.046	25.834	26.300	25.489	28.903	25.293	27.632	21.718	26.632	28.495	28.745	28.236	27.624	27.571	15.995
Radial de Odivelas – A8/A9	..	25.629	25.727	26.330	25.811	28.806	25.995	27.852	22.894	27.115	28.671	28.149	28.112	27.206	27.718	16.456
A8/A9 – Bucelas (Zambujal)	..	24.296	24.662	24.615	24.553	27.030	24.450	26.174	21.441	25.425	27.410	26.518	25.908	25.419	25.675	16.272
Bucelas (Zambujal) – A9/A10	..	14.315	14.670	15.090	15.204	16.472	15.375	16.368	13.929	15.659	16.442	16.194	15.956	14.990	15.525	9.316
A9/A10 – Alverca	..	8.353	8.635	8.673	8.235	9.232	8.214	8.582	7.022	8.593	9.306	9.032	8.831	8.681	8.737	5.468
<b>Média Ponderada</b>	..	<b>22.559</b>	<b>22.957</b>	<b>23.194</b>	<b>22.526</b>	<b>25.383</b>	<b>22.481</b>	<b>24.343</b>	<b>19.485</b>	<b>23.553</b>	<b>25.034</b>	<b>24.686</b>	<b>24.407</b>	<b>23.900</b>	<b>24.081</b>	<b>14.251</b>



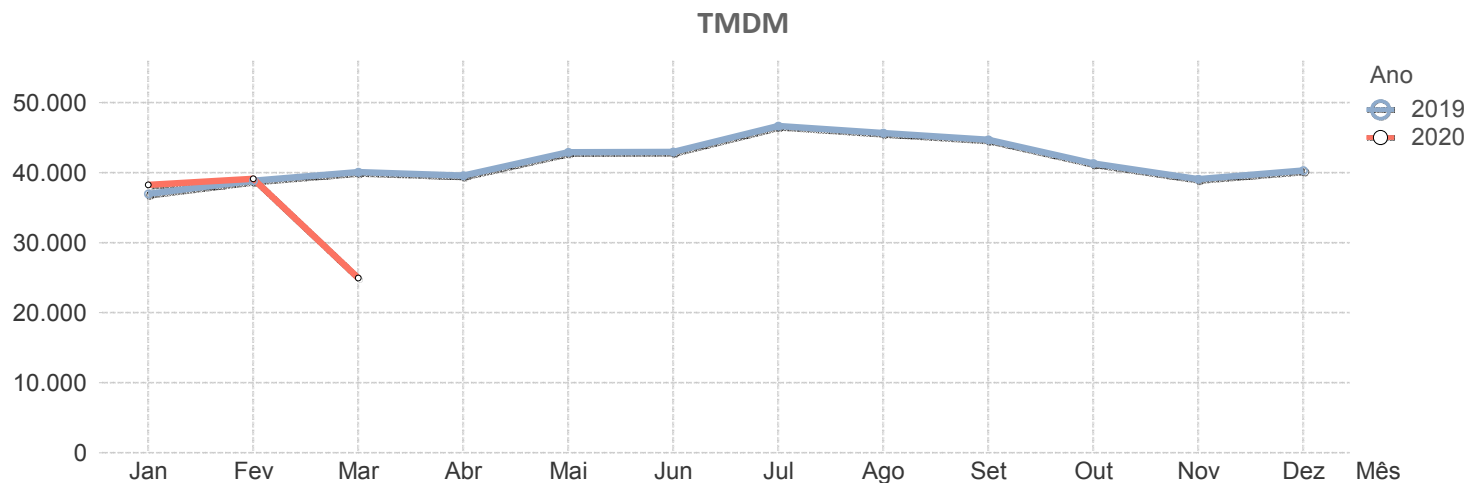
A10															
Sublanço	2019												2020		
	Jan	Fev	Mar	Abr	Mai	Jun	Jul	Ago	Set	Out	Nov	Dez	Jan	Fev	Mar
A9/A10 – Arruda dos Vinhos	11.911	12.393	12.666	12.777	13.674	13.075	13.173	11.896	13.114	13.645	13.383	13.400	12.509	12.660	7.889
Arruda dos Vinhos – Carregado (A1/A10)	8.007	8.285	8.622	9.031	9.476	9.288	9.754	8.864	9.214	9.365	9.258	9.254	8.424	8.907	5.273
Carregado (A1/A10) – Benavente	5.250	5.492	5.788	6.243	6.448	7.253	8.256	9.876	7.644	6.285	5.879	6.047	5.846	6.013	4.113
Benavente – A10/A13	1.885	1.992	2.205	2.759	2.671	3.666	4.565	6.519	3.943	2.431	2.123	2.107	1.999	2.294	1.534
<b>Média Ponderada</b>	<b>6.541</b>	<b>6.810</b>	<b>7.097</b>	<b>7.499</b>	<b>7.835</b>	<b>8.158</b>	<b>8.836</b>	<b>9.322</b>	<b>8.338</b>	<b>7.696</b>	<b>7.415</b>	<b>7.476</b>	<b>6.998</b>	<b>7.274</b>	<b>4.609</b>



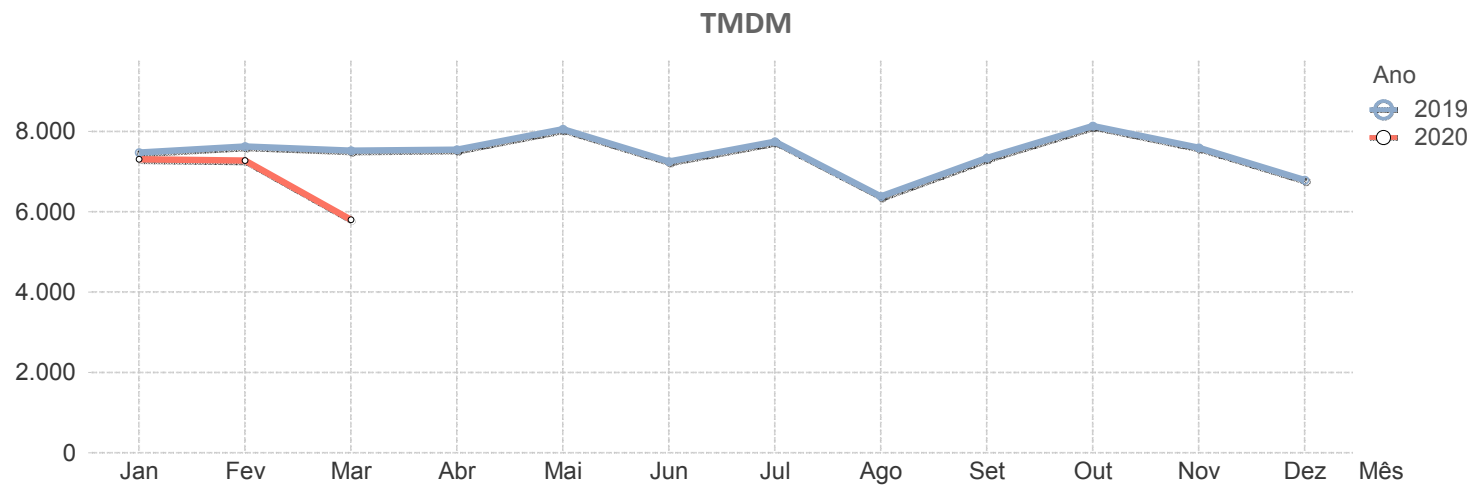
<b>A11</b>																
		<b>2019</b>												<b>2020</b>		
<b>Sublanço</b>	<b>..</b>	<b>Jan</b>	<b>Fev</b>	<b>Mar</b>	<b>Abr</b>	<b>Mai</b>	<b>Jun</b>	<b>Jul</b>	<b>Ago</b>	<b>Set</b>	<b>Out</b>	<b>Nov</b>	<b>Dez</b>	<b>Jan</b>	<b>Fev</b>	<b>Mar</b>
Apúlia (A28) – EN205	..	8.585	8.912	9.365	9.174	10.353	10.558	13.846	17.630	11.458	9.311	8.647	9.513	9.152	9.447	5.529
EN205 – Barcelos	..	8.046	8.353	8.786	8.615	9.755	9.970	13.129	16.883	10.829	8.745	8.120	8.908	8.531	8.802	5.125
Barcelos – Braga Oeste (A3/A11)	..	11.541	11.875	12.271	12.124	13.424	13.210	16.412	19.655	14.294	12.733	11.951	12.667	12.220	12.504	7.255
Braga Oeste (A3/A11) – Braga (Ferreiros)	..	11.150	11.458	11.930	11.849	13.013	12.873	15.959	19.652	14.033	12.474	11.684	12.451	11.819	12.093	6.879
Braga (Ferreiros) – Celeirós	..	28.794	29.220	29.931	30.537	32.212	30.701	33.569	34.682	32.829	32.532	30.927	30.878	30.219	30.335	17.897
Celeirós – Guimarães Oeste	..	14.542	14.813	14.964	15.316	16.052	15.405	17.004	19.238	16.518	16.205	15.425	15.400	14.980	15.088	9.162
Guimarães Oeste – Selho	..	18.978	19.579	19.851	20.185	21.139	21.050	23.420	26.240	21.876	20.868	19.822	20.336	19.469	19.829	12.163
Calvos – Vizela	..	8.023	8.172	8.224	8.550	8.850	8.915	10.052	11.635	9.308	8.919	8.543	8.891	8.369	8.622	5.446
Vizela – Felgueiras	..	8.259	8.463	8.497	8.818	9.175	9.171	10.322	11.718	9.622	9.242	8.895	9.128	8.719	8.960	5.740
Felgueiras – Lousada	..	10.662	11.036	11.127	11.406	11.855	11.675	12.961	13.852	12.195	12.024	11.571	11.687	11.281	11.633	7.311
Lousada – EN15	..	6.643	6.903	6.959	7.164	7.499	7.524	8.415	9.393	7.944	7.546	7.229	7.364	7.108	7.367	4.801
EN15 – EN211	..	7.333	7.636	7.706	7.921	8.285	8.262	9.177	10.196	8.661	8.202	7.833	8.045	7.728	8.007	5.191
EN211 – Castelões (A4/A11)	..	14.212	14.598	14.814	15.197	15.720	15.672	16.825	18.043	16.124	15.511	14.898	15.462	14.701	15.089	9.945
<b>Média Ponderada</b>	<b>..</b>	<b>11.422</b>	<b>11.721</b>	<b>11.982</b>	<b>12.125</b>	<b>12.966</b>	<b>12.759</b>	<b>14.879</b>	<b>17.221</b>	<b>13.635</b>	<b>12.710</b>	<b>12.046</b>	<b>12.429</b>	<b>11.982</b>	<b>12.224</b>	<b>7.379</b>



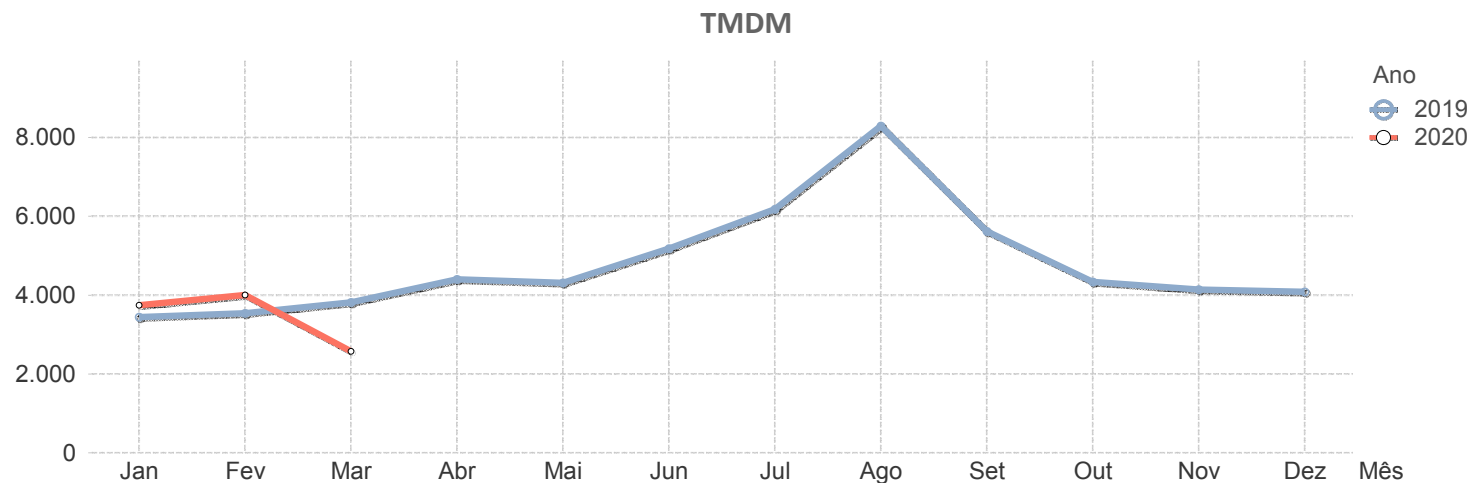
A12																
		2019												2020		
Sublanço	..	Jan	Fev	Mar	Abr	Mai	Jun	Jul	Ago	Set	Out	Nov	Dez	Jan	Fev	Mar
Ponte Vasco da Gama	..	62.385	65.535	66.862	65.522	71.190	69.723	75.345	71.936	72.832	68.901	65.641	67.789	64.652	65.282	42.031
Montijo (A12/A33) – Pinhal Novo	..	17.266	18.193	19.498	19.778	21.292	23.014	25.469	26.894	23.840	20.103	18.563	19.366	17.835	18.892	11.635
Pinhal Novo – A2/A12	..	16.623	17.534	18.859	19.278	20.672	22.504	25.007	26.657	23.318	19.515	17.923	18.678	17.217	18.346	11.347
A2/A12 – A12/Lig. Alto da Guerra	..	24.659	25.696	26.019	25.194	27.629	26.522	28.079	25.946	26.961	26.726	25.616	25.469	24.951	25.783	16.549
A12/Lig. Alto da Guerra – Setúbal	..	24.659	25.696	26.019	25.194	27.629	26.522	28.079	25.946	26.961	26.726	25.616	25.469	24.951	25.783	16.549
<b>Média Ponderada</b>	..	<b>36.998</b>	<b>38.870</b>	<b>40.069</b>	<b>39.564</b>	<b>42.911</b>	<b>42.972</b>	<b>46.661</b>	<b>45.670</b>	<b>44.709</b>	<b>41.301</b>	<b>39.079</b>	<b>40.321</b>	<b>38.253</b>	<b>39.119</b>	<b>24.952</b>



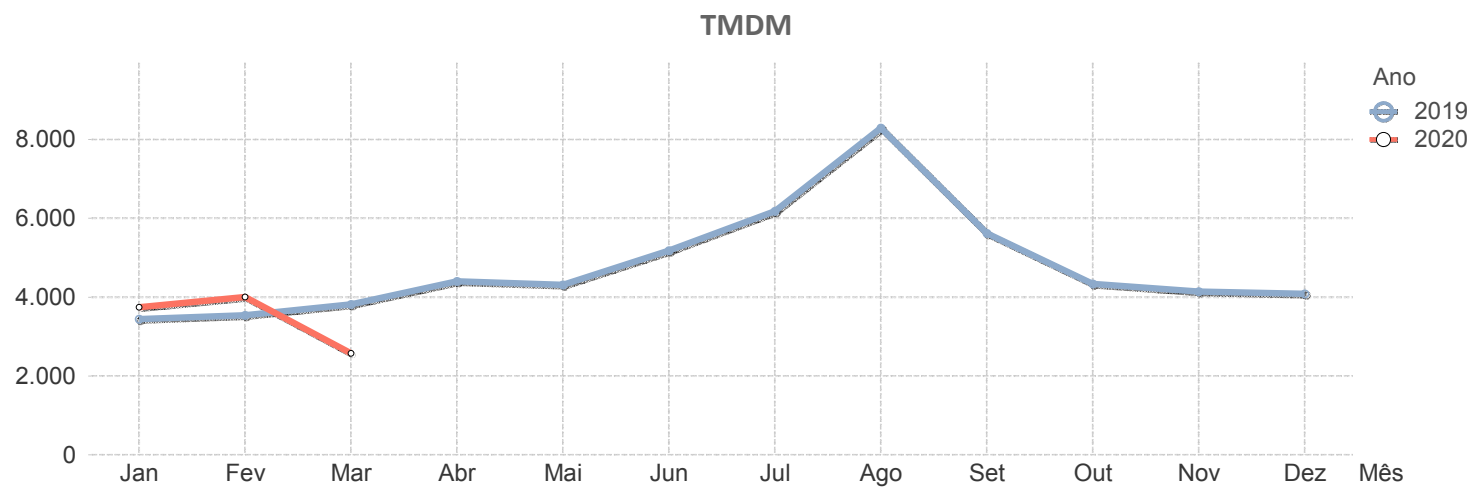
A12-1																
		2019												2020		
Sublanço	..	Jan	Fev	Mar	Abr	Mai	Jun	Jul	Ago	Set	Out	Nov	Dez	Jan	Fev	Mar
A12/Lig. Alto da Guerra – Alto da Guerra	..	8.801	8.990	8.853	8.848	9.464	8.599	9.188	7.631	8.756	9.613	9.032	8.213	8.698	8.686	6.782
Alto da Guerra – EN10	..	6.973	7.118	7.023	7.063	7.530	6.749	7.209	5.916	6.809	7.581	7.059	6.260	6.788	6.743	5.438
<b>Média Ponderada</b>	..	<b>7.472</b>	<b>7.629</b>	<b>7.522</b>	<b>7.550</b>	<b>8.057</b>	<b>7.254</b>	<b>7.749</b>	<b>6.384</b>	<b>7.340</b>	<b>8.135</b>	<b>7.597</b>	<b>6.793</b>	<b>7.309</b>	<b>7.273</b>	<b>5.805</b>



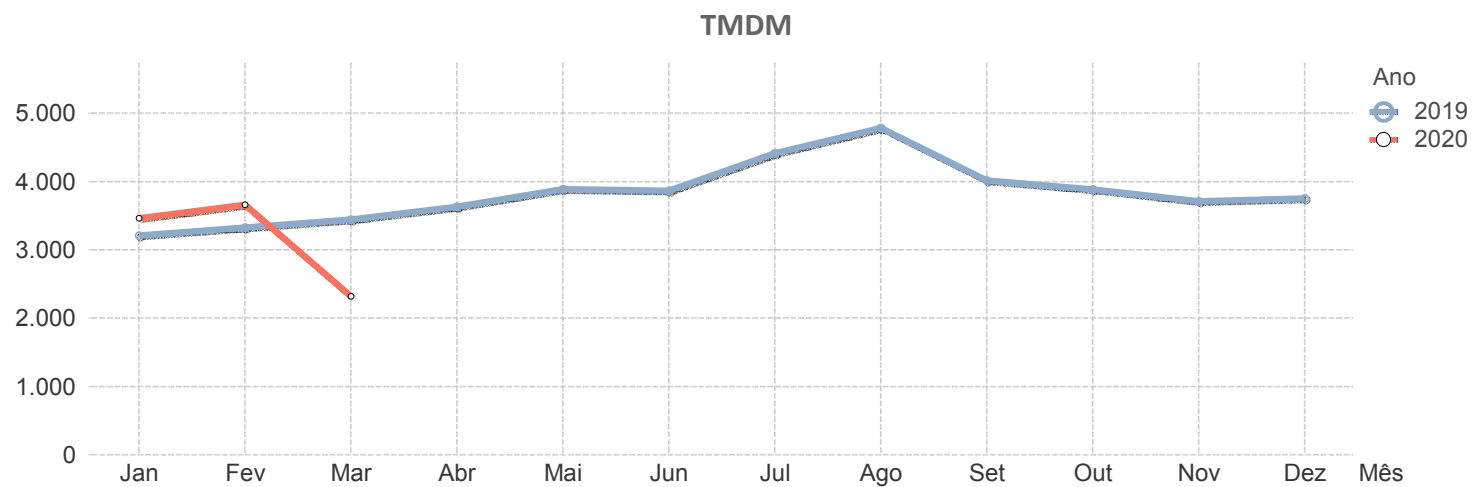
<b>A13</b>															
<b>Sublanço</b>	<b>2019</b>												<b>2020</b>		
	<b>Jan</b>	<b>Fev</b>	<b>Mar</b>	<b>Abr</b>	<b>Mai</b>	<b>Jun</b>	<b>Jul</b>	<b>Ago</b>	<b>Set</b>	<b>Out</b>	<b>Nov</b>	<b>Dez</b>	<b>Jan</b>	<b>Fev</b>	<b>Mar</b>
Marateca (A2/A6/A13) – Pegões	3.300	3.394	3.828	5.065	4.533	6.712	8.529	13.597	7.529	4.353	3.891	3.939	3.539	3.936	2.526
Pegões – Stº. Estevão	3.306	3.403	3.827	5.081	4.551	6.746	8.559	13.629	7.552	4.366	3.920	3.948	3.554	3.969	2.564
Stº. Estevão – A10/A13	3.642	3.737	4.159	5.421	4.932	7.108	8.880	13.854	7.915	4.828	4.370	4.351	3.946	4.358	2.827
A10/A13 – Salvaterra Magos	2.368	2.389	2.639	3.362	3.017	4.236	5.150	8.128	4.790	3.155	3.091	3.005	2.648	2.798	1.790
Salvaterra Magos – Almeirim (IC10)	2.367	2.360	2.609	3.339	2.977	4.170	5.055	8.041	4.714	3.140	3.045	2.971	2.626	2.773	1.764
Atalaia (A13/A23) – Atalaia (EN110)	7.309	7.633	7.942	8.127	8.391	8.706	10.108	9.669	8.825	8.509	8.640	8.090	7.628	7.852	5.614
Atalaia (EN110) – Asseiceira	5.460	5.676	5.944	6.286	6.510	6.721	7.689	7.762	6.847	6.508	6.495	6.275	5.787	6.174	4.086
Asseiceira – Santa Cita (EN110)	5.785	6.029	6.282	6.521	6.798	7.063	8.030	8.037	7.185	6.879	6.836	6.560	6.110	6.496	4.324
Santa Cita (EN110) – Vale Donas	5.686	5.941	6.136	6.294	6.591	6.740	7.704	7.931	7.113	6.845	6.856	6.483	6.182	6.572	4.670
Vale Donas – A13/IC9	4.292	4.495	4.716	4.919	5.110	5.330	6.191	6.590	5.547	5.177	5.121	4.917	4.585	4.901	3.516
A13/IC9 – Alviobeira	3.550	3.757	4.014	4.257	4.391	4.675	5.395	5.860	4.833	4.416	4.342	4.211	3.831	4.155	2.821
Alviobeira – Pias	2.428	2.530	2.753	2.952	3.031	3.210	3.770	4.123	3.339	3.051	2.981	2.897	2.608	2.809	1.812
Pias – Cabaços	2.467	2.553	2.782	2.996	3.083	3.262	3.820	4.188	3.383	3.111	3.038	2.943	2.654	2.855	1.847
Cabaços – Alvaiázere	2.378	2.492	2.708	2.916	3.002	3.183	3.735	4.119	3.311	3.013	2.938	2.847	2.562	2.783	1.780
Alvaiázere – Avelar Sul (A13/IC8)	2.574	2.686	2.952	3.186	3.262	3.386	3.949	4.351	3.520	3.265	3.159	3.061	2.768	3.002	1.894
Avelar Sul (A13/IC8) – Avelar Norte / Penela	4.889	5.055	5.238	5.525	5.868	5.869	6.577	7.061	6.189	5.933	5.717	5.816	5.605	5.740	3.430
Avelar Norte / Penela – A13/EN342	5.140	5.296	5.478	5.731	6.096	6.055	6.759	7.181	6.399	6.184	5.990	5.998	5.585	5.836	3.661
A13/EN342 – Almalaguês (A13/A13-1)	5.845	6.045	6.207	6.373	6.916	6.787	7.437	7.658	7.008	6.949	6.682	6.749	6.316	6.593	4.064



A13																
		2019												2020		
Sublanço	..	Jan	Fev	Mar	Abr	Mai	Jun	Jul	Ago	Set	Out	Nov	Dez	Jan	Fev	Mar
Almalaguês (A13/A13-1) – Coimbra Sul	..	3.105	3.159	3.202	3.184	3.521	3.376	3.502	3.399	3.532	3.593	3.469	3.507	3.332	3.402	2.049
<b>Média Ponderada</b>		<b>3.442</b>	<b>3.545</b>	<b>3.815</b>	<b>4.405</b>	<b>4.310</b>	<b>5.187</b>	<b>6.181</b>	<b>8.293</b>	<b>5.620</b>	<b>4.335</b>	<b>4.146</b>	<b>4.090</b>	<b>3.746</b>	<b>4.005</b>	<b>2.575</b>

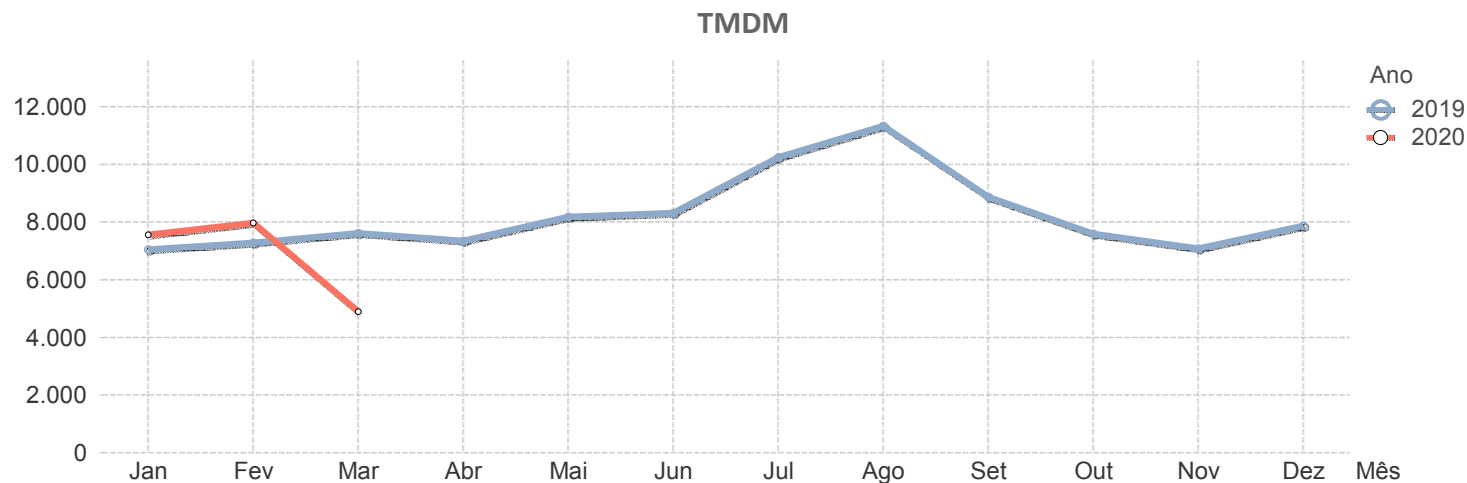


A13-1															
Sublanço	2019												2020		
	Jan	Fev	Mar	Abr	Mai	Jun	Jul	Ago	Set	Out	Nov	Dez	Jan	Fev	Mar
Almalaguês (A13/A13-1) – Almalaguês (A...	3.290	3.417	3.520	3.694	3.973	3.925	4.460	4.803	4.090	3.964	3.795	3.826	3.535	3.727	2.370
Almalaguês (A13-1/EN110) – Condeixa (A...	3.195	3.310	3.428	3.620	3.872	3.858	4.409	4.782	4.000	3.870	3.697	3.743	3.449	3.649	2.308
<b>Média Ponderada</b>	<b>3.211</b>	<b>3.328</b>	<b>3.444</b>	<b>3.633</b>	<b>3.889</b>	<b>3.869</b>	<b>4.418</b>	<b>4.786</b>	<b>4.015</b>	<b>3.886</b>	<b>3.714</b>	<b>3.757</b>	<b>3.464</b>	<b>3.662</b>	<b>2.319</b>

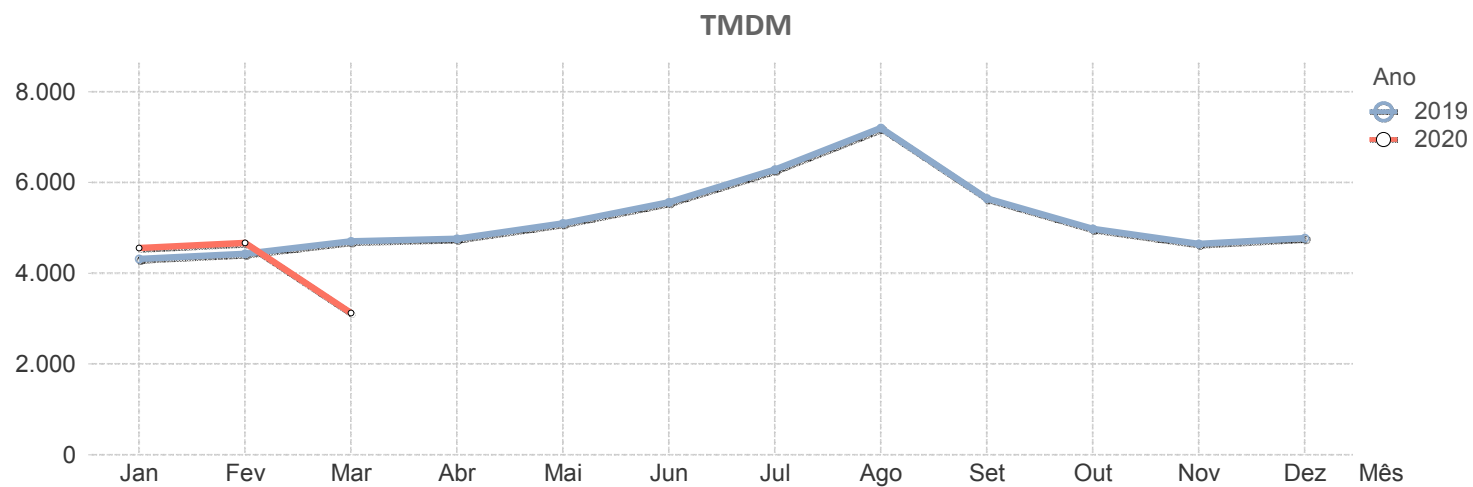




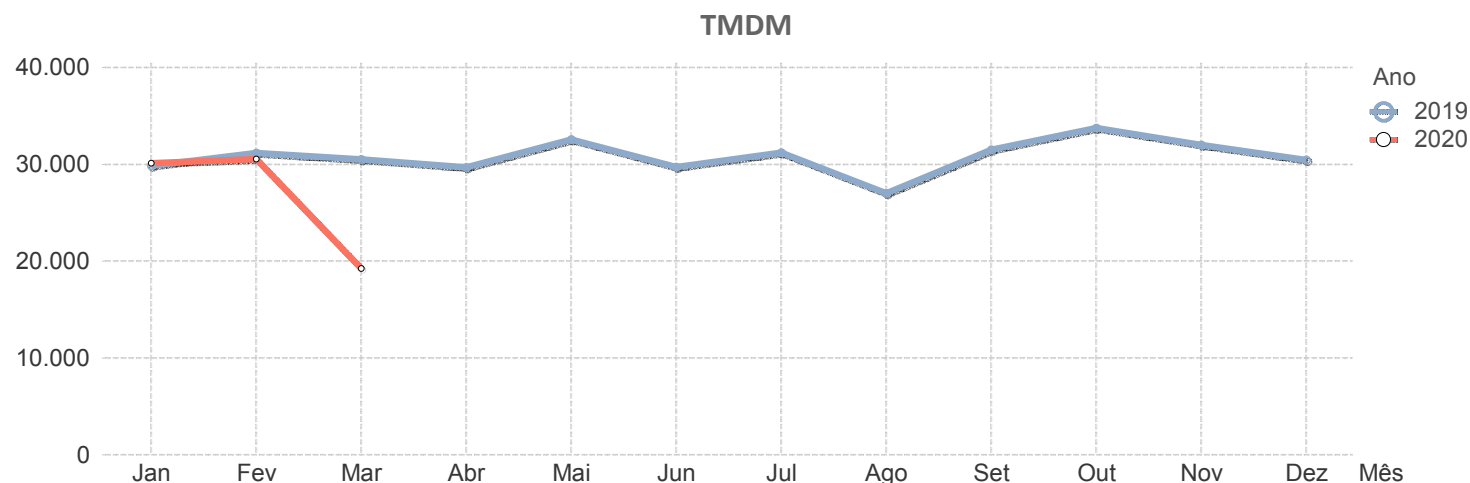
<b>A14</b>															
Sublanço	2019												2020		
	Jan	Fev	Mar	Abr	Mai	Jun	Jul	Ago	Set	Out	Nov	Dez	Jan	Fev	Mar
Figueira da Foz – Zona Portuária	13.158	13.628	14.172	13.544	15.054	15.265	18.513	20.342	16.176	14.011	13.028	13.594	13.581	14.266	9.195
Zona Portuária – Vila Verde	13.158	13.628	14.172	13.544	15.054	15.265	18.513	20.342	16.176	14.011	13.028	13.594	13.581	14.266	9.195
Vila Verde – A14/A17	12.850	13.327	13.895	13.322	14.778	15.010	18.250	20.064	15.922	13.715	12.750	13.363	13.232	13.915	8.531
A14/A17 – Santa Eulália	11.898	12.319	12.800	12.207	13.627	13.752	16.518	18.116	14.637	12.518	11.668	12.295	12.226	12.808	8.022
Santa Eulália – Montemor-o-Velho	3.615	3.711	3.911	3.745	4.237	4.397	5.791	6.607	4.730	3.830	3.513	4.123	3.914	4.191	2.432
Montemor-o-Velho – EN 335	3.733	3.843	4.084	3.926	4.410	4.573	5.960	6.689	4.930	4.050	3.737	4.574	4.261	4.527	2.677
EN 335 – Ançã	4.001	4.097	4.330	4.197	4.691	4.856	6.191	6.982	5.201	4.317	4.034	5.022	4.599	4.859	2.917
Ançã – Coimbra Norte	7.026	7.239	7.480	7.342	8.162	8.153	10.044	10.724	8.685	7.845	7.430	8.546	7.917	8.271	5.160
Coimbra Norte – Zombaria	15.043	15.605	16.476	17.100	18.069	17.934	20.419	22.837	19.005	17.598	16.480	16.657	15.388	16.733	9.926
<b>Média Ponderada</b>	<b>7.053</b>	<b>7.282</b>	<b>7.614</b>	<b>7.352</b>	<b>8.180</b>	<b>8.315</b>	<b>10.249</b>	<b>11.333</b>	<b>8.868</b>	<b>7.594</b>	<b>7.078</b>	<b>7.868</b>	<b>7.555</b>	<b>7.968</b>	<b>4.901</b>



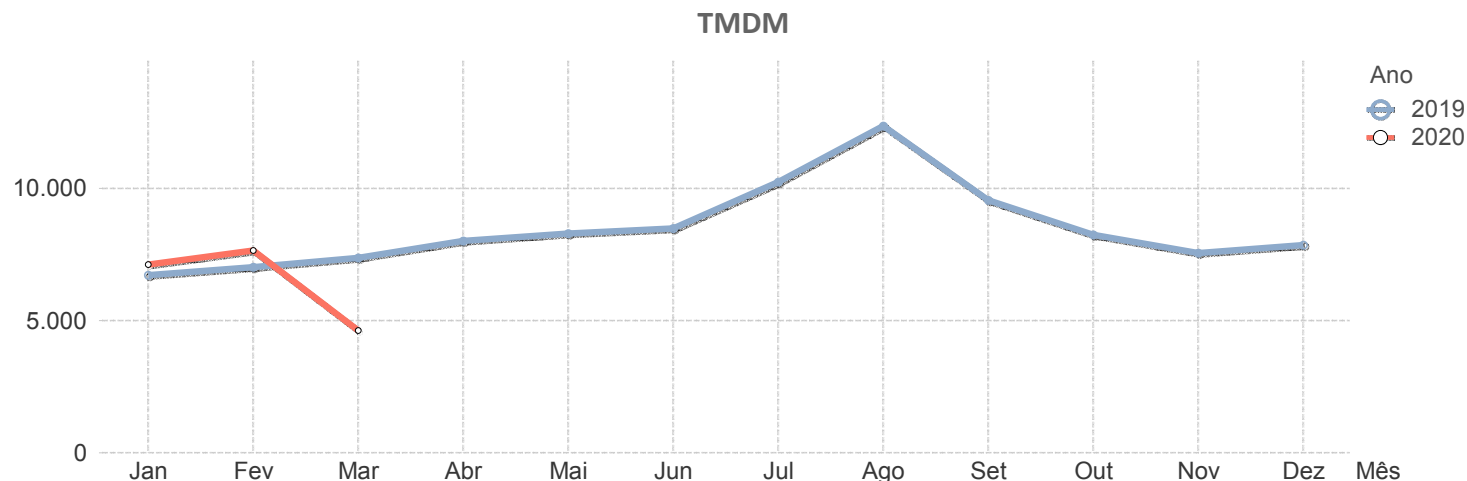
A15																
Sublanço	2019												2020			
	Jan	Fev	Mar	Abr	Mai	Jun	Jul	Ago	Set	Out	Nov	Dez	Jan	Fev	Mar	
Arnóia – A-dos-Negros	5.317	5.464	5.827	5.885	6.387	6.780	7.985	9.324	7.135	6.135	5.570	5.791	5.578	5.790	3.901	
A-dos-Negros – A-dos-Francos	4.277	4.408	4.728	4.800	5.189	5.600	6.563	7.746	5.852	4.973	4.589	4.826	4.527	4.678	3.108	
A-dos-Francos – Rio Maior Oeste	3.361	3.465	3.717	3.807	4.103	4.545	5.350	6.378	4.713	3.959	3.673	3.842	3.621	3.727	2.493	
Rio Maior Oeste – Rio Maior Este	3.345	3.468	3.654	3.721	4.002	4.472	5.076	5.942	4.468	3.830	3.558	3.604	3.458	3.543	2.411	
Rio Maior Este – Malaqueijo	4.562	4.679	4.930	4.970	5.265	5.767	6.257	6.930	5.691	5.219	4.945	5.003	4.825	4.893	3.301	
Malaqueijo – Santarém (A1/A15)	4.601	4.693	4.956	4.987	5.307	5.822	6.305	6.972	5.752	5.282	4.989	5.060	4.838	4.926	3.279	
<b>Média Ponderada</b>	<b>4.314</b>	<b>4.429</b>	<b>4.705</b>	<b>4.761</b>	<b>5.103</b>	<b>5.566</b>	<b>6.284</b>	<b>7.201</b>	<b>5.648</b>	<b>4.980</b>	<b>4.646</b>	<b>4.778</b>	<b>4.555</b>	<b>4.667</b>	<b>3.124</b>	



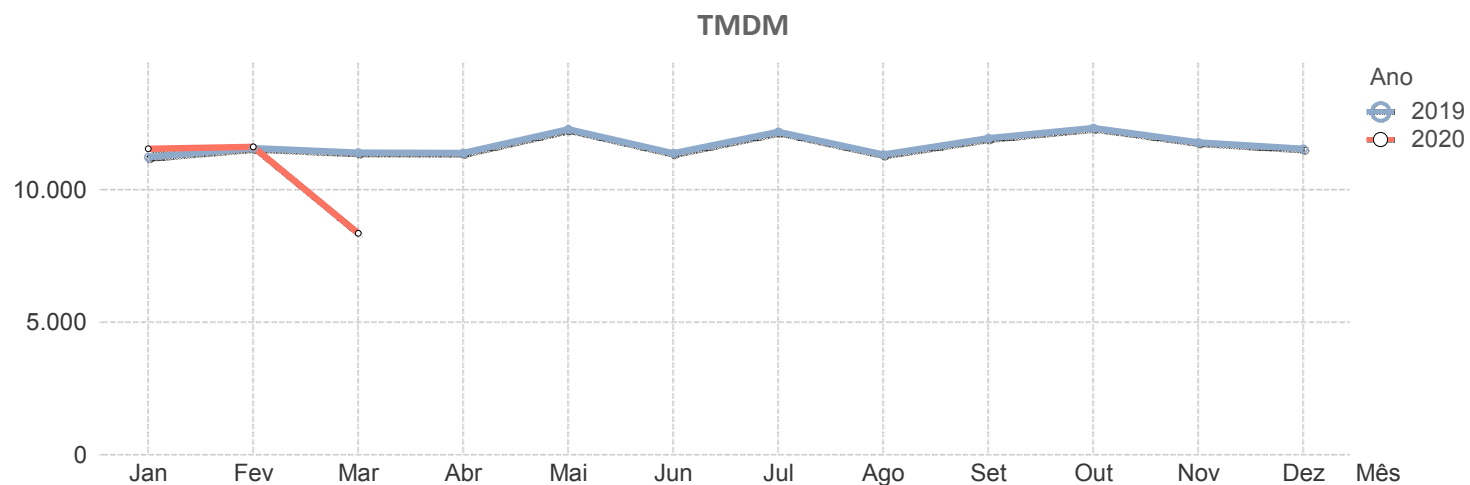
A16															
Sublanço	2019												2020		
	Jan	Fev	Mar	Abr	Mai	Jun	Jul	Ago	Set	Out	Nov	Dez	Jan	Fev	Mar
A5 – Alcabideche	51.619	53.419	52.901	51.579	56.133	52.706	54.421	48.098	53.864	62.269	54.190	50.639	50.124	50.484	33.162
Alcabideche – AKI	46.614	48.119	47.517	46.363	50.433	47.433	49.289	44.217	48.624	56.922	48.777	46.359	45.255	45.464	29.880
AKI – Centro Comercial	45.439	46.917	46.165	45.153	49.254	46.143	47.814	43.134	47.050	55.755	47.658	45.080	44.125	44.340	28.993
Centro Comercial – Alcoitão	34.458	35.572	34.480	33.604	36.348	34.607	35.423	33.060	35.479	34.187	34.688	34.981	33.298	33.996	21.722
Alcoitão – Linhó	48.038	49.397	49.113	47.814	52.129	49.465	50.691	45.743	50.103	48.107	50.531	47.787	46.412	47.201	30.593
Linhó – Ranholas	20.593	21.580	21.000	20.440	23.255	20.856	22.562	19.810	22.923	24.389	22.899	23.168	21.763	21.772	13.271
Ranholas – Sintra	57.857	59.813	59.962	58.255	63.041	59.524	61.692	55.245	63.946	59.539	61.493	55.206	56.658	58.932	34.784
Sintra – Lourel	51.383	53.457	53.164	51.498	55.857	51.885	53.974	47.352	53.672	63.294	53.559	51.294	50.330	51.916	36.462
Lourel – Sacotes	14.743	15.784	15.261	14.907	16.050	14.368	14.848	11.958	15.190	17.967	15.315	15.065	15.233	15.558	9.587
Sacotes – Telhal	13.363	14.450	13.911	13.552	15.255	12.966	13.839	10.991	14.277	15.845	15.042	14.527	14.531	14.462	8.899
Telhal – Mira Sintra	18.973	20.408	18.320	17.808	19.626	16.823	18.184	14.562	18.326	21.193	20.157	20.822	19.999	20.139	12.650
Mira Sintra – Cacém	23.714	25.023	24.155	23.573	25.839	22.212	23.349	18.833	22.972	26.157	25.742	23.822	24.245	24.364	16.003
Cacém – Idanha	24.247	24.598	23.442	22.514	24.235	21.397	24.290	19.452	24.300	27.985	27.489	25.047	25.738	24.741	15.776
Idanha – CREL	20.029	21.090	20.524	19.781	22.240	18.748	20.105	15.283	20.432	23.276	22.422	21.856	22.056	21.907	13.383
<b>Média Ponderada</b>	<b>29.873</b>	<b>31.172</b>	<b>30.532</b>	<b>29.694</b>	<b>32.578</b>	<b>29.740</b>	<b>31.228</b>	<b>27.021</b>	<b>31.517</b>	<b>33.760</b>	<b>32.011</b>	<b>30.464</b>	<b>30.141</b>	<b>30.549</b>	<b>19.256</b>



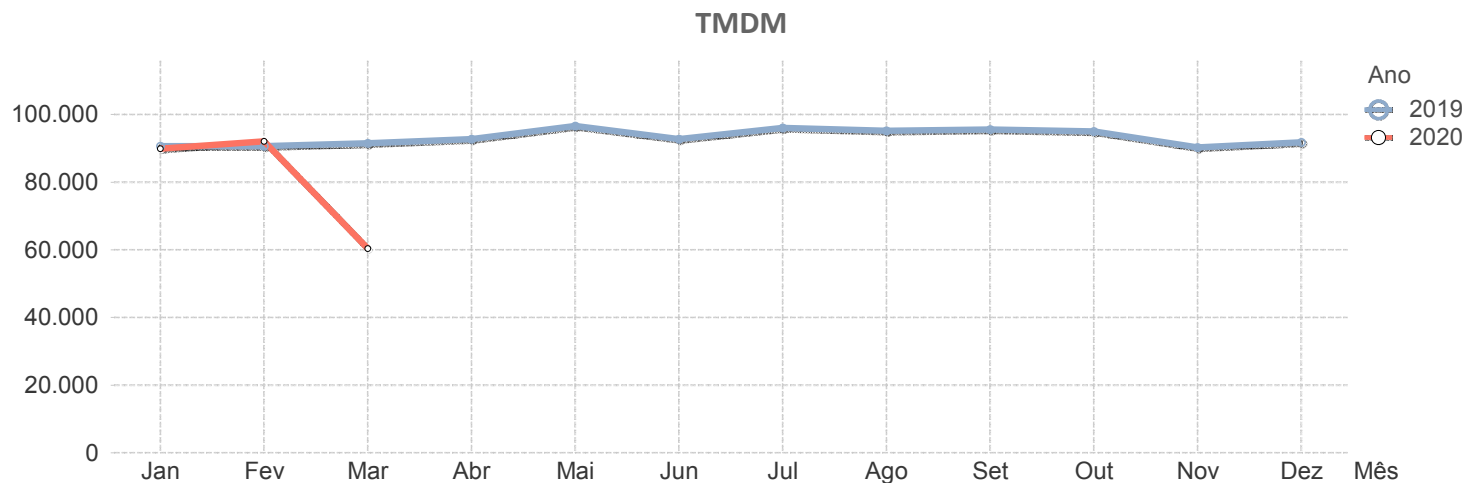
A17																
Sublanço	2019												2020			
	Jan	Fev	Mar	Abr	Mai	Jun	Jul	Ago	Set	Out	Nov	Dez	Jan	Fev	Mar	
A8/17 – Leiria Norte	5.598	5.837	6.216	6.854	7.063	7.342	8.731	10.696	8.143	7.053	6.398	6.698	6.006	6.484	3.775	
Leiria Norte – Monte Real	6.935	7.224	7.602	8.192	8.547	8.707	10.305	12.225	9.618	8.484	7.744	8.164	7.380	7.879	4.719	
Monte Real – Monte Redondo	6.601	6.898	7.295	7.867	8.206	8.430	9.950	11.895	9.251	8.115	7.411	7.822	7.016	7.510	4.440	
Monte Redondo – Guia	6.474	6.770	7.174	7.752	8.072	8.316	9.846	11.829	9.120	7.957	7.262	7.625	6.844	7.331	4.345	
Guia – Louriçal	6.202	6.478	6.904	7.486	7.765	8.041	9.558	11.516	8.833	7.647	6.966	7.318	6.547	7.032	4.153	
Louriçal – Marinha das Ondas	5.642	5.859	6.368	6.941	7.160	7.526	9.094	11.297	8.399	7.088	6.433	6.826	6.056	6.547	3.809	
Marinha das Ondas – A14/A17	5.374	5.574	6.063	6.733	6.828	7.217	8.756	10.952	8.067	6.766	6.123	6.520	5.783	6.240	3.612	
A14/A17 – Quiaios	4.803	5.005	5.400	5.969	6.099	6.402	7.814	9.788	7.303	6.114	5.488	5.735	5.149	5.561	3.222	
Quiaios – Tocha	5.834	6.130	6.416	7.029	7.308	7.454	9.143	11.229	8.543	7.222	6.449	6.766	6.117	6.702	3.973	
Tocha – Mira	6.068	6.362	6.640	7.272	7.570	7.704	9.408	11.522	8.785	7.482	6.699	7.023	6.370	6.949	4.157	
Mira – Mira PV	6.482	6.804	7.057	7.680	7.997	8.085	9.915	11.929	9.286	7.918	7.122	7.454	6.821	7.392	4.470	
Mira PV – Ponte de Vagos	7.287	7.614	7.904	8.613	8.990	9.095	11.319	13.859	10.391	8.884	8.159	8.545	7.760	8.259	5.020	
Ponte de Vagos – Vagos	9.519	10.420	10.517	11.287	11.704	11.653	14.124	16.444	13.287	11.855	11.510	11.106	10.114	11.201	6.994	
Vagos – Ilhavo	10.015	10.388	10.608	11.427	11.896	11.877	14.403	16.846	13.303	11.813	11.078	11.454	10.626	11.100	7.121	
Ilhavo – Aveiro Sul	15.330	15.738	15.839	16.730	17.322	17.019	19.997	21.513	19.247	17.610	17.413	16.685	16.115	16.730	10.314	
Aveiro Sul – S. Bernardo	11.014	11.329	11.517	12.277	12.838	12.737	15.270	17.603	14.588	12.951	12.128	12.380	11.479	11.992	7.889	
S. Bernardo – Aveiro Nascente (A17/A25)	12.417	12.942	13.154	13.768	14.392	14.196	16.437	18.985	15.510	14.198	13.249	13.615	12.946	13.545	9.458	
<b>Média Ponderada</b>	<b>6.721</b>	<b>7.026</b>	<b>7.369</b>	<b>8.013</b>	<b>8.299</b>	<b>8.486</b>	<b>10.238</b>	<b>12.360</b>	<b>9.547</b>	<b>8.251</b>	<b>7.561</b>	<b>7.856</b>	<b>7.124</b>	<b>7.657</b>	<b>4.628</b>	



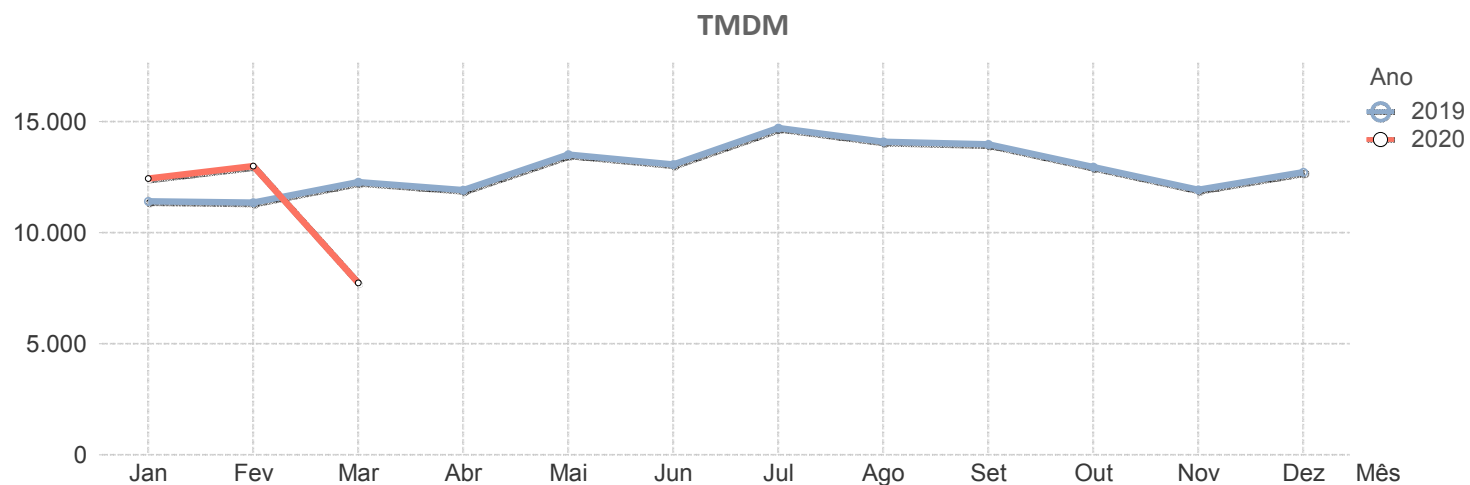
A19																
Sublanço	2019												2020			
	Jan	Fev	Mar	Abr	Mai	Jun	Jul	Ago	Set	Out	Nov	Dez	Jan	Fev	Mar	
São Jorge – Batalha	4.603	4.805	4.677	4.685	5.131	4.746	5.288	4.598	4.990	5.255	4.943	4.821	4.839	4.853	3.740	
Batalha – Azóia	5.410	5.659	5.500	5.544	6.076	5.615	6.251	5.590	5.957	6.257	6.008	5.740	5.701	5.713	4.251	
Azóia – Leiria Sul (A8/A19)	4.733	4.908	4.776	4.796	5.260	4.838	5.386	4.769	5.119	5.364	5.132	4.945	4.932	4.933	3.725	
Leiria Sul (A8/A19) – CIL	36.140	36.952	36.776	36.663	39.220	36.552	38.359	36.813	38.212	39.044	37.632	37.436	36.604	36.757	25.342	
CIL – Barosa (A19/EN242)	39.761	40.551	40.392	40.190	42.817	39.721	41.333	39.743	41.409	42.466	40.746	40.382	40.398	40.776	28.298	
Barosa (A19/EN242) – Gândara (EN109)	47.931	49.018	48.439	48.253	51.726	47.742	50.206	48.086	50.271	50.867	48.461	47.562	48.380	48.949	34.726	
<b>Média Ponderada</b>	<b>11.229</b>	<b>11.561</b>	<b>11.398</b>	<b>11.387</b>	<b>12.277</b>	<b>11.369</b>	<b>12.175</b>	<b>11.323</b>	<b>11.937</b>	<b>12.322</b>	<b>11.775</b>	<b>11.538</b>	<b>11.536</b>	<b>11.612</b>	<b>8.357</b>	



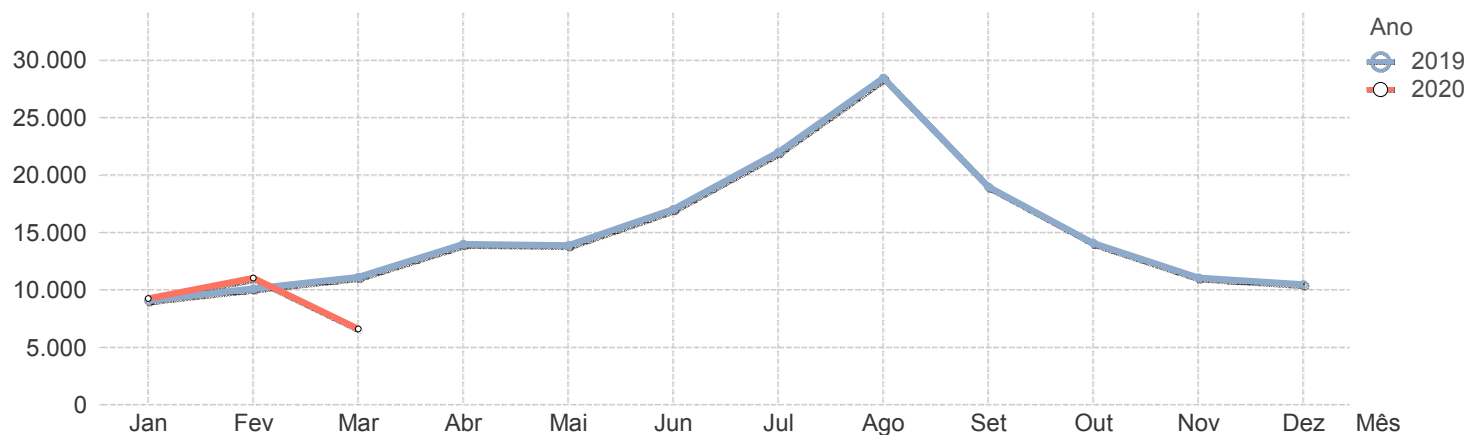
A20															
Sublanço	2019												2020		
	Jan	Fev	Mar	Abr	Mai	Jun	Jul	Ago	Set	Out	Nov	Dez	Jan	Fev	Mar
A1/IC2 – Carvalhos	36.771	36.508	36.939	39.428	39.340	38.470	39.271	40.500	41.650	40.937	38.529	39.915	38.080	38.888	24.787
Carvalhos – A20/A32	36.771	36.508	36.939	39.428	39.340	38.470	39.271	40.500	41.650	40.937	38.529	39.915	38.080	38.888	24.787
A20/A32 – S. Lourenço	36.771	36.508	36.939	39.428	39.340	38.470	39.271	40.500	41.650	40.937	38.529	39.915	38.080	38.888	24.787
S. Lourenço – EN 222	47.684	48.234	48.623	50.554	53.883	52.027	55.042	57.182	54.647	53.673	50.607	52.149	49.234	50.264	32.041
EN 222 – Freixo Sul	60.918	60.665	62.923	63.697	67.990	64.753	68.835	69.938	68.337	66.964	63.284	64.658	61.781	63.372	41.038
Freixo Sul – Freixo Norte	N/D	N/D	N/D	N/D	N/D	N/D	N/D	N/D	N/D	N/D	N/D	N/D	N/D	N/D	N/D
Freixo Norte – Campanhã	118.860	118.167	117.660	118.277	124.091	121.826	123.951	120.152	121.843	121.430	116.098	118.729	113.516	117.024	77.020
Campanhã – Mercado Abastecedor	118.860	118.167	117.660	118.277	124.091	121.826	123.951	120.152	121.843	121.430	116.098	118.729	113.516	117.024	77.020
Mercado Abastecedor – Antas	119.972	121.077	121.779	125.048	131.548	125.675	131.047	128.204	130.076	128.579	123.068	125.857	118.529	121.181	80.037
Antas – A3/A20	141.688	143.529	142.908	143.829	150.878	145.416	150.728	147.459	149.612	147.891	141.552	144.759	139.941	143.068	94.491
A3/A20 – Paranhos	148.561	147.790	148.093	149.314	148.736	142.533	146.168	142.682	145.222	146.220	139.631	142.695	146.989	150.264	99.244
Paranhos – Ameal (EN12/EN14)	150.482	149.718	149.015	150.243	149.579	143.404	147.074	143.145	146.125	147.132	140.501	143.587	148.892	152.212	100.529
Ameal (EN12/EN14) – Regado	N/D	N/D	N/D	N/D	N/D	N/D	N/D	N/D	N/D	N/D	N/D	N/D	N/D	N/D	N/D
Regado – Francos	137.374	137.822	139.493	139.283	146.724	138.049	142.465	139.374	141.410	142.074	134.847	132.497	134.733	137.851	91.263
<b>Média Ponderada</b>	<b>90.682</b>	<b>90.661</b>	<b>91.537</b>	<b>92.697</b>	<b>96.596</b>	<b>92.691</b>	<b>96.081</b>	<b>95.162</b>	<b>95.603</b>	<b>94.980</b>	<b>90.313</b>	<b>91.765</b>	<b>89.889</b>	<b>92.087</b>	<b>60.336</b>



A21															
Sublanço	2019												2020		
	Jan	Fev	Mar	Abr	Mai	Jun	Jul	Ago	Set	Out	Nov	Dez	Jan	Fev	Mar
Ericeira – Mafra Oeste	7.540	7.596	8.439	8.369	9.355	9.411	10.545	10.625	9.907	8.421	7.642	8.420	8.244	8.695	4.931
Mafra Oeste – Mafra Este	7.375	7.372	8.477	7.953	9.141	9.115	10.066	10.007	9.371	8.152	7.373	8.220	7.957	8.495	4.797
Mafra Este – Malveira	15.958	15.973	17.261	16.463	18.469	17.616	19.075	17.733	18.414	17.312	16.195	16.940	16.627	17.291	10.466
Malveira – Venda do Pinheiro (A8/A21)	18.352	17.889	18.000	18.180	20.888	19.527	23.565	21.905	22.482	22.709	20.945	21.767	21.272	21.874	13.646
<b>Média Ponderada</b>	<b>11.417</b>	<b>11.358</b>	<b>12.281</b>	<b>11.916</b>	<b>13.513</b>	<b>13.076</b>	<b>14.710</b>	<b>14.095</b>	<b>13.975</b>	<b>12.956</b>	<b>11.929</b>	<b>12.728</b>	<b>12.436</b>	<b>12.995</b>	<b>7.736</b>

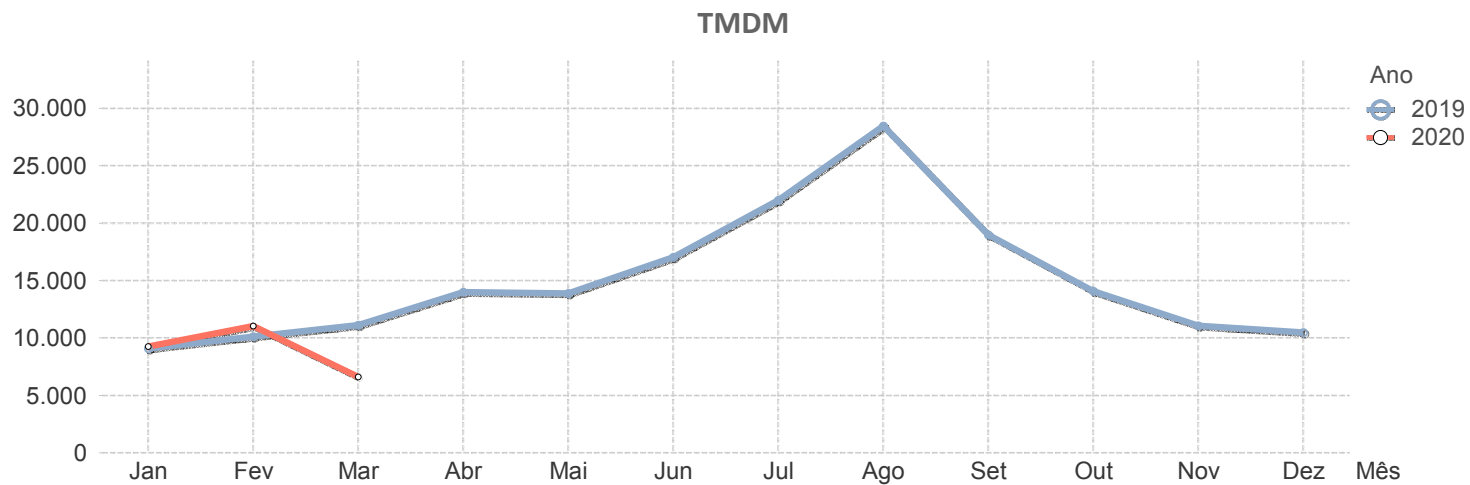


A22																
Sublanço	2019												2020			
	Jan	Fev	Mar	Abr	Mai	Jun	Jul	Ago	Set	Out	Nov	Dez	Jan	Fev	Mar	
Bensafrim – Lagos	3.611	3.788	4.022	4.640	4.829	5.341	6.323	7.531	5.942	5.005	4.202	3.942	3.611	4.093	2.750	
Lagos – Odeáxere	4.893	5.376	6.007	7.892	8.109	9.832	12.689	16.284	11.543	8.786	6.226	5.418	4.893	5.883	3.667	
Odeáxere – Mexilhoeira	4.706	5.304	6.086	8.443	8.534	10.587	13.816	18.292	12.427	9.219	6.273	5.425	4.821	5.973	3.602	
Mexilhoeira – Alvor	5.267	5.934	6.630	9.077	9.287	11.486	14.842	19.015	13.759	10.222	7.209	5.945	5.373	6.591	3.954	
Alvor – Portimão	5.500	6.081	6.906	9.222	9.513	11.806	15.071	19.533	13.853	10.212	7.008	5.877	5.500	6.685	4.061	
Portimão – Lagoa (Silves)	7.557	8.525	9.554	12.437	12.758	16.045	20.874	27.360	18.607	13.319	9.658	8.375	7.735	9.339	5.543	
Lagoa (Silves) – Alcantarilha	10.640	11.938	13.064	17.464	17.014	20.966	26.586	34.284	23.505	17.750	13.352	11.814	10.892	12.960	7.766	
Alcantarilha – Algoz	11.978	13.123	14.321	18.047	18.658	22.960	29.294	38.088	25.949	19.307	14.538	12.902	11.978	14.336	8.710	
Algoz – Guia	11.394	12.824	14.082	17.894	18.531	23.036	29.485	38.704	26.012	19.155	14.342	12.779	11.664	14.067	8.466	
Guia – A2/A22	14.431	15.680	17.321	21.992	22.267	28.186	35.548	45.454	30.889	22.565	17.351	15.985	14.431	16.351	10.355	
A2/A22 – Boliqeime	14.907	16.808	18.456	22.669	23.049	27.819	35.034	44.019	30.513	23.330	18.507	17.488	15.382	18.463	11.207	
Boliqeime – Loulé	19.147	20.974	22.552	27.351	28.388	32.836	39.998	47.772	35.629	28.617	22.725	21.162	19.147	22.444	14.064	
Loulé – Faro (Aeroporto)	15.973	18.054	19.483	24.409	25.120	29.175	36.152	43.126	31.888	25.217	19.739	18.621	16.353	19.413	11.969	
Faro (Aeroporto) – Faro (Estói)	10.417	11.252	11.950	13.952	13.595	16.675	21.891	28.013	18.023	13.729	11.992	11.904	10.417	12.254	7.548	
Faro (Estói) – Olhão	7.605	8.460	9.368	11.643	11.049	14.136	19.107	25.751	15.734	10.993	9.104	9.265	7.774	9.489	5.480	
Olhão – Tavira	7.372	8.222	9.134	11.413	10.686	13.613	18.419	24.877	15.209	10.592	8.794	8.959	7.539	9.099	5.210	
Tavira – Monte Gordo	4.983	5.663	6.429	8.061	7.124	9.253	12.975	18.334	10.404	6.865	5.766	6.245	5.089	6.122	3.365	
Monte Gordo – Castro Marim	6.537	7.192	7.722	9.675	8.848	10.722	14.403	19.942	11.857	8.372	7.427	7.831	6.537	7.976	4.274	

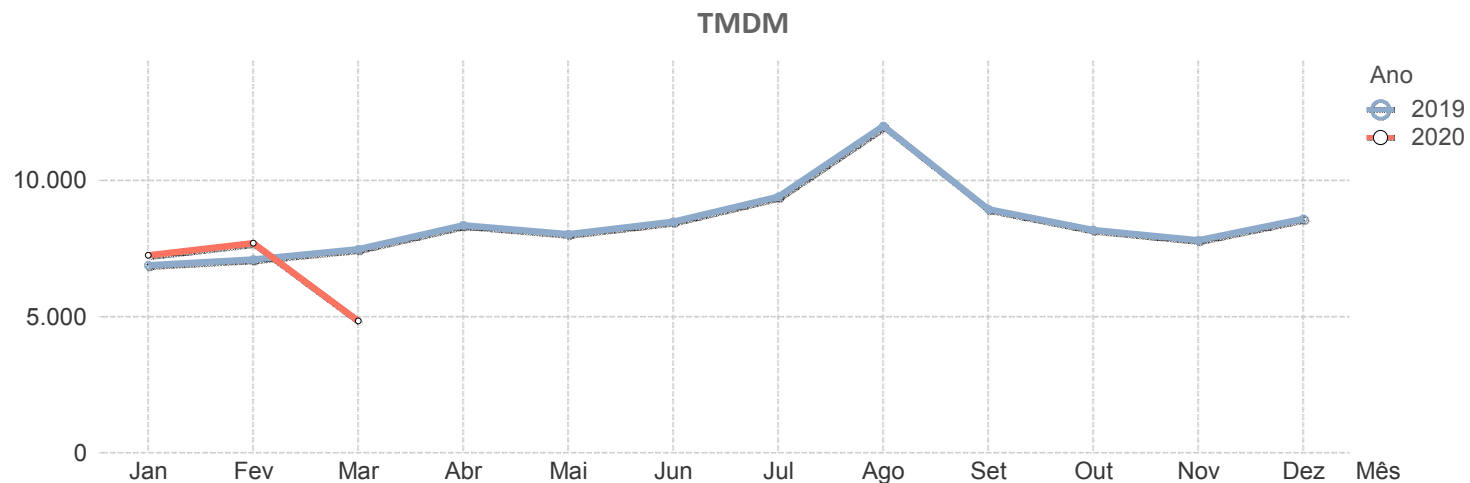
**TMDM**




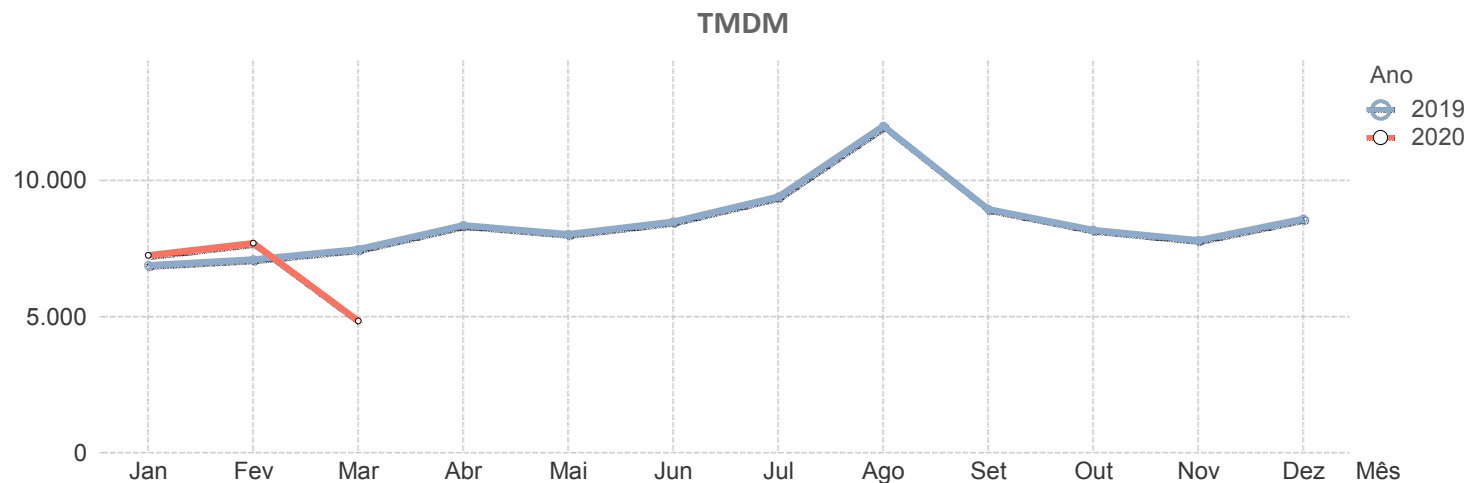
A22																
		2019												2020		
Sublanço	..	Jan	Fev	Mar	Abr	Mai	Jun	Jul	Ago	Set	Out	Nov	Dez	Jan	Fev	Mar
Castro Marim – Ponte Internacional do G...	..	6.267	6.820	7.575	9.611	9.927	11.197	15.122	19.963	11.179	8.832	7.140	7.847	7.158	8.153	4.368
<b>Média Ponderada</b>		<b>9.099</b>	<b>10.125</b>	<b>11.124</b>	<b>14.003</b>	<b>13.890</b>	<b>17.039</b>	<b>22.001</b>	<b>28.461</b>	<b>18.993</b>	<b>14.092</b>	<b>11.071</b>	<b>10.495</b>	<b>9.255</b>	<b>11.047</b>	<b>6.609</b>



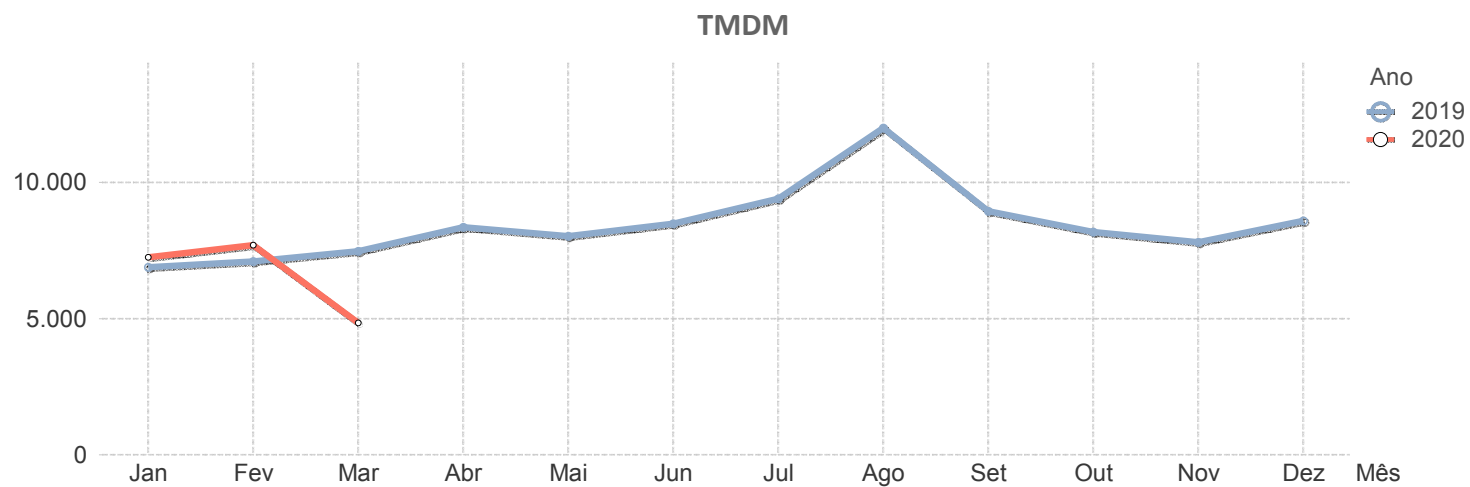
A23															
Sublanço	2019												2020		
	Jan	Fev	Mar	Abr	Mai	Jun	Jul	Ago	Set	Out	Nov	Dez	Jan	Fev	Mar
Torres Novas (A1) – Zibreira	13.607	13.283	14.427	13.974	15.578	16.089	17.454	20.617	17.705	16.253	13.877	15.736	13.074	14.094	8.762
Zibreira – Torres Novas	14.320	14.360	15.206	15.007	16.902	17.403	18.973	22.407	19.246	17.662	15.043	16.887	14.214	15.278	9.505
Torres Novas – Entroncamento	14.167	14.034	15.112	15.378	17.186	17.748	19.167	22.756	19.557	17.546	15.327	16.956	14.051	15.456	9.792
Entroncamento – Atalaia	12.570	12.859	13.571	14.794	16.266	17.074	18.429	21.993	18.907	16.572	14.765	15.947	12.816	14.331	9.259
Atalaia – Tancos	13.074	12.953	13.598	14.708	16.294	16.196	17.591	19.647	17.008	16.276	14.224	15.612	13.525	14.369	9.217
Tancos – Constância (Oeste)	12.469	12.345	13.174	13.917	15.397	15.309	16.622	18.566	16.075	15.384	13.483	14.772	12.775	13.614	8.725
Constância (Oeste) – Constância	10.786	10.678	11.395	12.041	13.321	13.239	14.375	16.059	13.906	13.304	11.660	12.775	11.650	12.554	7.798
Constância – Amoreira	9.755	10.143	10.629	11.551	12.039	12.137	13.170	15.510	12.465	11.822	11.427	12.007	9.781	10.708	6.363
Amoreira – Abrantes Oeste	7.893	8.206	8.600	9.347	9.741	9.821	10.652	12.551	10.086	9.562	9.245	9.716	7.914	8.664	5.647
Abrantes Oeste – Abrantes Este	7.032	7.383	8.010	9.203	8.283	9.179	10.025	13.035	9.391	8.400	8.424	9.130	7.440	8.129	5.061
Abrantes Este – Mouriscas	8.798	9.148	9.671	10.827	9.999	10.775	11.582	14.323	10.951	10.169	10.091	10.763	9.208	9.847	6.436
Mouriscas – Mação	5.598	5.880	6.363	7.432	6.560	7.325	8.044	10.800	7.476	6.706	6.703	7.425	5.993	6.520	3.950
Mação – Gavião	5.272	5.546	6.027	7.086	6.193	6.960	7.626	10.423	7.116	6.315	6.306	7.042	5.643	6.147	3.743
Gavião – Envendos	5.010	5.268	5.729	6.793	5.900	6.583	7.247	9.980	6.759	5.575	5.726	6.400	5.104	5.551	3.342
Envendos – Gardete	5.111	5.375	5.857	6.915	6.037	6.725	7.406	10.163	6.894	6.116	6.069	6.826	5.504	5.956	3.605
Gardete – Riscada	6.529	6.859	7.414	8.641	7.700	8.495	9.197	12.270	8.669	7.727	7.655	8.421	6.929	7.503	4.701
Riscada – Fratel	6.461	6.800	7.346	8.572	7.633	8.428	9.106	12.141	8.607	7.650	7.580	8.330	6.833	7.414	4.621
Fratel – Perdigão	5.260	5.511	5.986	7.166	6.231	6.960	7.705	10.682	7.235	6.322	6.263	7.084	5.696	6.164	3.728



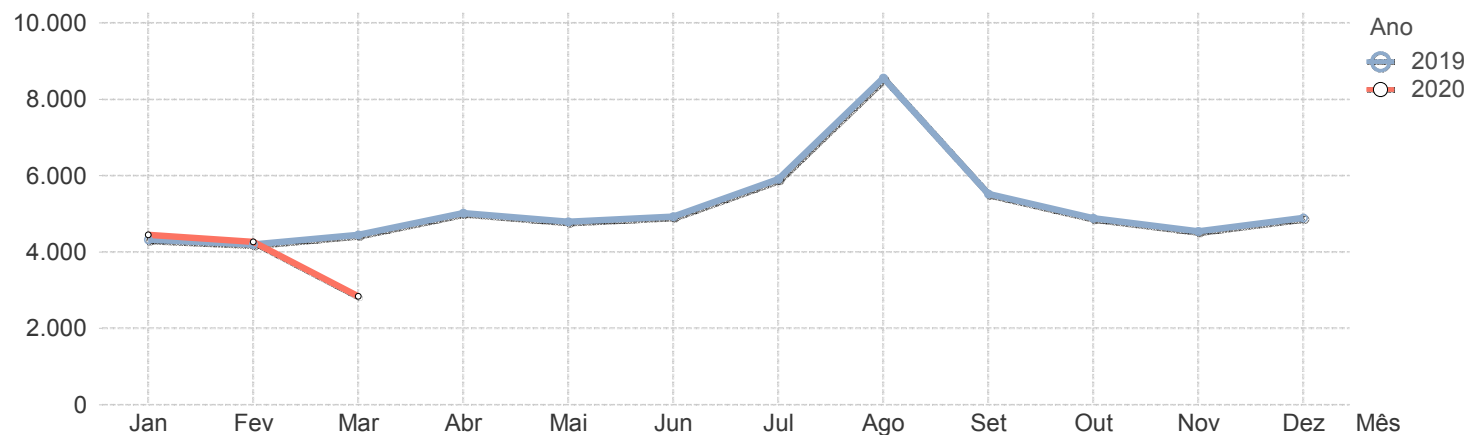
A23															
Sublanço	2019												2020		
	Jan	Fev	Mar	Abr	Mai	Jun	Jul	Ago	Set	Out	Nov	Dez	Jan	Fev	Mar
Perdigão – Alvaiade	6.723	6.963	7.397	8.484	7.672	7.879	9.098	11.927	8.556	7.763	7.648	8.538	7.181	7.602	4.696
Alvaiade – Sarnadas (Retaxo)	5.902	6.137	6.552	7.672	6.834	7.545	8.275	11.138	7.737	6.939	6.861	7.768	6.406	6.804	4.087
Sarnadas (Retaxo) – Castelo Branco Sul	5.710	5.940	6.338	7.462	6.626	7.317	8.059	10.884	7.505	6.721	6.642	7.541	6.204	6.593	3.960
Castelo Branco Sul – Hospital	5.036	5.282	5.339	5.911	5.897	6.528	7.701	9.860	6.620	5.984	5.857	6.638	5.533	5.874	3.588
Hospital – Castelo Branco Norte	3.940	4.092	4.411	5.430	4.543	5.114	5.915	8.657	5.397	4.684	4.621	5.363	4.326	4.619	2.795
Castelo Branco Norte – Alcains	10.019	10.331	10.600	11.614	10.988	11.558	12.297	14.720	11.724	11.305	10.985	11.798	10.583	10.921	7.261
Alcains – Lardosa	5.141	5.314	5.595	6.437	5.748	6.268	6.984	9.387	6.514	5.979	5.941	6.709	5.658	5.876	3.595
Lardosa – Soalheira	6.157	6.385	6.634	7.441	6.820	7.269	8.009	10.259	7.520	7.065	6.988	7.665	6.652	6.890	4.296
Soalheira – Castelo Novo	5.224	5.437	5.693	6.527	5.819	6.342	7.103	9.406	6.627	6.120	6.056	6.777	5.767	5.982	3.666
Castelo Novo – Fundão	8.124	8.435	8.672	9.537	9.059	9.416	10.204	12.370	9.696	9.187	8.964	9.572	8.586	8.893	5.773
Fundão – Alcaria	7.205	7.488	7.682	8.475	7.976	8.227	9.078	11.109	8.515	8.186	7.934	8.447	7.625	7.882	5.158
Alcaria – Covilhã Sul	4.310	4.527	4.698	5.562	4.610	4.668	6.033	8.432	5.536	5.072	4.935	5.542	4.691	4.858	3.000
Covilhã Sul – Covilhã Norte	3.780	3.943	4.109	4.879	4.327	4.650	5.537	7.929	5.023	4.582	4.336	4.835	4.077	4.205	2.771
Covilhã Norte – Belmonte Sul	5.811	6.312	6.184	6.911	6.444	6.597	7.627	10.226	7.283	6.809	6.580	7.168	6.222	6.341	4.109
Belmonte Sul – Belmonte Norte	3.926	4.055	4.182	4.920	4.493	4.698	5.617	7.867	5.101	4.283	4.475	4.992	4.260	4.347	2.748
Belmonte Norte – Benespera	4.246	4.344	4.499	5.270	4.869	5.062	6.026	8.410	5.539	5.051	4.842	5.408	4.604	4.699	2.985
Benespera – Guarda (A23)	4.471	4.543	4.719	5.486	5.111	5.283	6.131	8.578	5.748	5.315	5.136	5.694	4.896	5.011	3.251
Guarda (A23) – Pinhel	5.595	5.668	5.815	6.587	6.281	6.319	7.307	9.873	6.787	6.390	6.071	6.512	5.924	6.043	4.152



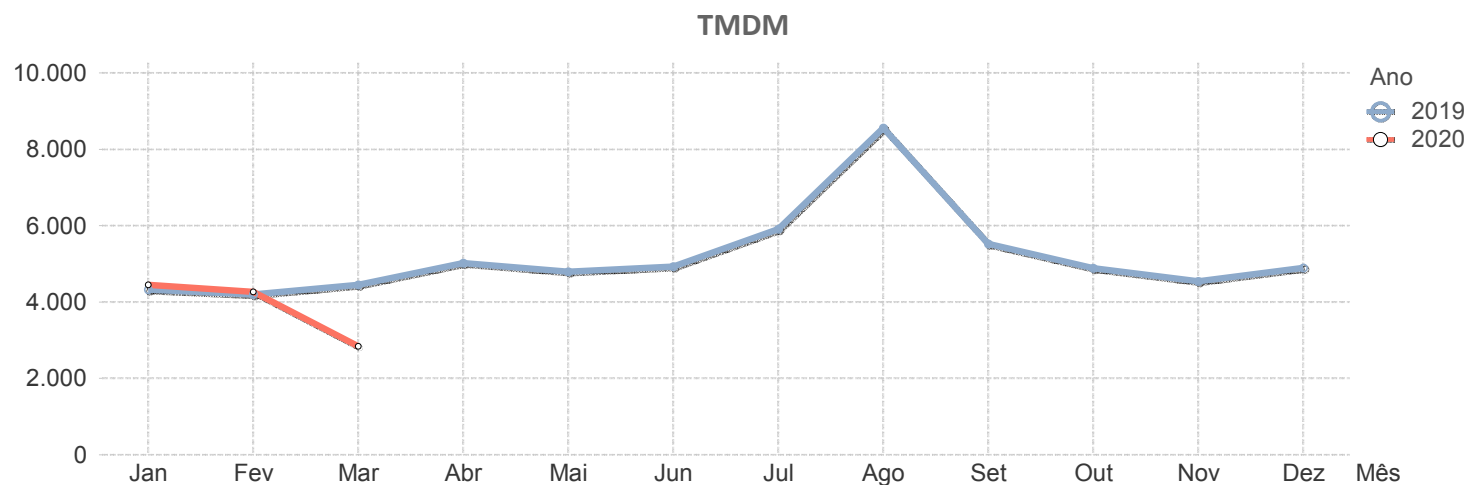
		A23														
		2019												2020		
Sublanço	..	Jan	Fev	Mar	Abr	Mai	Jun	Jul	Ago	Set	Out	Nov	Dez	Jan	Fev	Mar
Média Ponderada	..	6.890	7.103	7.479	8.352	8.034	8.482	9.403	12.000	8.942	8.185	7.803	8.592	7.251	7.697	4.846



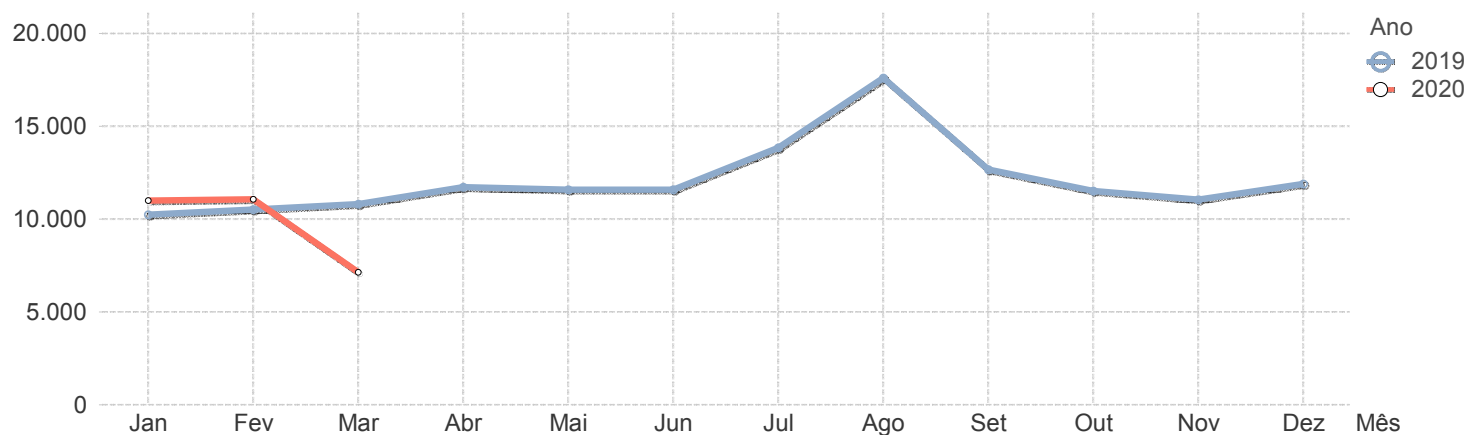
A24															
Sublanço	2019												2020		
	Jan	Fev	Mar	Abr	Mai	Jun	Jul	Ago	Set	Out	Nov	Dez	Jan	Fev	Mar
Fronteira – Vila Verde da Raia	3.180	2.818	3.078	3.984	3.253	3.382	5.114	8.877	3.815	3.324	3.167	3.770	3.344	2.887	1.361
Vila Verde da Raia – Zona Industrial de C...	2.763	2.367	2.543	3.436	2.719	2.838	4.534	8.121	3.260	2.792	2.590	3.311	2.899	2.418	1.605
Zona Industrial de Chaves – Chaves	2.417	2.015	2.161	3.047	2.344	2.469	4.084	7.634	2.859	2.368	2.163	2.901	2.515	2.042	1.424
Chaves – EN103	3.590	3.175	3.350	4.253	3.516	3.657	5.415	9.491	4.087	3.626	3.379	4.199	3.698	3.177	2.173
EN103 – Vidago	4.166	3.747	3.949	4.897	4.125	4.273	6.131	10.309	4.779	4.260	4.056	4.831	4.306	3.758	2.503
Vidago – Pedras Salgadas	4.772	4.353	4.602	5.565	4.801	4.994	6.946	11.329	5.539	4.958	4.698	5.476	4.926	4.376	2.854
Pedras Salgadas – A7/A24	4.788	4.388	4.646	5.608	4.843	5.059	6.977	11.319	5.589	5.007	4.746	5.498	4.954	4.411	2.897
A7/A24 – Vila Pouca de Aguiar	3.414	3.370	3.467	3.759	3.582	3.719	4.432	6.388	4.032	3.744	3.608	3.838	3.551	3.365	2.163
Vila Pouca de Aguiar – Fortunho	3.176	3.129	3.258	3.457	3.311	3.391	4.093	5.824	3.725	3.457	3.251	3.485	3.221	3.072	1.979
Fortunho – A24/ex-IP4	5.234	5.182	5.309	5.518	5.397	5.413	6.208	7.897	5.768	5.581	5.313	5.565	5.248	4.996	3.393
A24/ex-IP4 – A4/A24	3.287	3.253	3.299	3.534	3.556	3.517	4.359	5.525	3.903	3.668	3.396	3.473	3.397	3.203	2.229
A4/A24 – Constantim	6.842	6.885	7.147	7.577	7.893	7.864	9.216	11.471	9.064	8.120	7.400	7.457	7.061	6.851	4.773
Constantim – Portela	7.942	7.966	8.229	8.672	8.894	8.842	9.760	11.987	9.969	9.114	8.524	8.777	8.117	7.861	5.344
Portela – Régua	7.363	7.381	7.659	8.145	8.328	8.292	9.168	11.385	9.351	8.525	7.956	8.207	7.525	7.304	4.850
Régua – Armamar	4.159	4.128	4.362	4.758	4.749	4.749	5.367	7.332	5.420	4.822	4.403	4.631	4.129	4.072	2.697
Armamar – Lamego	7.237	7.251	7.633	8.137	8.333	8.317	9.102	11.643	9.345	8.396	7.773	7.949	7.340	7.150	5.007
Lamego – Bigorne	3.174	3.179	3.457	3.858	3.873	4.060	4.495	6.440	4.620	3.805	3.466	3.585	3.122	3.159	2.061
Bigorne – Castro Daire Norte	2.891	2.895	3.200	3.636	3.610	3.825	4.230	6.200	4.366	3.533	3.217	3.320	2.855	2.926	1.871

**TMDM**


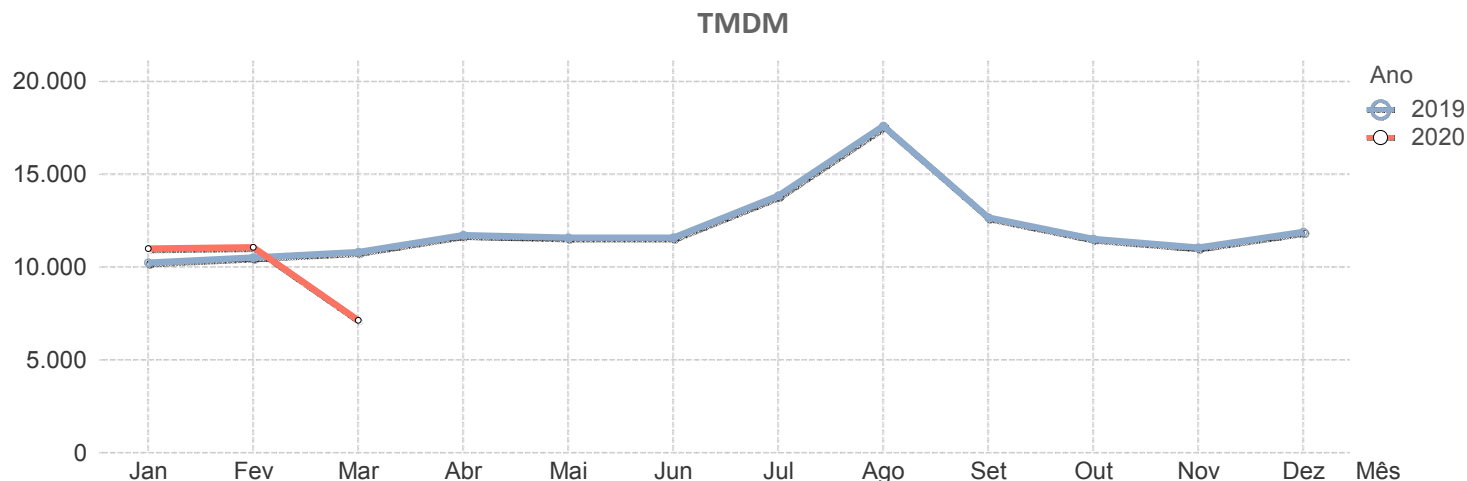
<b>A24</b>																
<b>Sublanço</b>	<b>2019</b>												<b>2020</b>			
	<b>Jan</b>	<b>Fev</b>	<b>Mar</b>	<b>Abr</b>	<b>Mai</b>	<b>Jun</b>	<b>Jul</b>	<b>Ago</b>	<b>Set</b>	<b>Out</b>	<b>Nov</b>	<b>Dez</b>	<b>Jan</b>	<b>Fev</b>	<b>Mar</b>	
Castro Daire Norte – Castro Daire Leste	3.932	3.915	4.296	4.746	4.747	4.949	5.409	7.637	5.482	4.629	4.249	4.363	3.888	3.967	2.673	
Castro Daire Leste – Carvalhal	4.287	4.317	4.654	5.167	5.142	5.334	5.833	8.242	5.979	5.091	4.713	5.278	5.255	5.657	3.968	
Carvalhal – Arcas	4.321	4.256	4.651	5.097	4.726	5.265	5.920	8.341	6.031	5.166	4.799	5.085	4.695	4.765	3.187	
Arcas – EN16	4.428	4.387	4.754	5.299	5.230	5.439	6.028	8.519	6.118	5.274	4.881	5.135	4.562	4.505	2.957	
EN16 – Viseu (IP5)	3.335	3.319	3.677	4.203	3.999	4.253	4.829	6.715	4.754	4.057	3.701	3.745	3.360	3.455	2.432	
Viseu (IP5) – Faíl (A25)	3.537	3.580	3.614	4.541	4.425	4.531	5.135	7.145	5.071	4.501	4.033	3.913	3.755	3.881	2.467	
<b>Média Ponderada</b>	<b>4.327</b>	<b>4.202</b>	<b>4.451</b>	<b>5.018</b>	<b>4.791</b>	<b>4.926</b>	<b>5.912</b>	<b>8.557</b>	<b>5.524</b>	<b>4.885</b>	<b>4.542</b>	<b>4.897</b>	<b>4.450</b>	<b>4.263</b>	<b>2.841</b>	



A25															
Sublanço	2019												2020		
	Jan	Fev	Mar	Abr	Mai	Jun	Jul	Ago	Set	Out	Nov	Dez	Jan	Fev	Mar
Barra – Zona Industrial	20.279	20.704	23.214	22.913	25.980	27.224	34.302	39.538	28.338	22.731	20.866	21.088	21.603	21.474	14.478
Zona Industrial – Gafanha da Nazaré	20.279	20.704	23.214	22.913	25.980	27.224	34.302	39.538	28.338	22.731	20.866	21.088	21.603	21.474	14.478
Gafanha da Nazaré – Pirâmides	30.855	32.284	33.583	32.886	36.907	36.404	43.571	48.010	39.470	34.354	31.425	32.623	32.884	33.473	20.664
Pirâmides – Esgueira	23.278	23.320	25.290	24.978	27.021	26.787	30.901	33.189	27.805	25.603	23.873	24.513	24.551	23.975	19.647
Esgueira – Aveiro Nascente (A17/A25)	14.805	15.281	15.877	16.582	17.493	16.801	19.422	21.476	18.042	16.793	15.444	16.183	15.465	15.813	9.193
Aveiro Nascente (A17/A25) – Zona Indust...	24.839	25.890	26.601	27.950	29.096	28.167	32.888	35.641	30.388	28.237	26.089	27.514	25.861	26.758	15.903
Zona Industrial de Aveiro – Angeja Poente	24.507	25.205	25.864	27.497	28.510	27.564	31.525	34.765	30.287	27.623	25.325	26.674	25.448	26.043	15.903
Angeja Poente – Angeja (A25/A29)	24.595	25.413	26.062	27.766	28.876	27.766	31.620	34.923	30.082	27.831	25.812	26.862	25.788	26.439	15.903
Angeja (A25/A29) – Albergaria (A1/A25)	17.370	18.123	18.686	19.625	20.573	19.941	23.029	25.582	21.420	19.917	18.736	19.421	18.395	19.001	11.594
Albergaria (A1/A25) – A25/IC2	14.742	15.542	15.867	16.565	16.762	16.562	19.426	22.352	17.800	16.586	15.985	17.785	16.280	16.268	10.071
A25/IC2 – Carvoeiro	14.451	15.190	15.559	16.457	16.233	16.209	18.224	22.447	18.348	16.599	19.402	17.398	16.016	15.957	10.071
Carvoeiro – Talhadas	11.314	11.930	12.238	12.996	12.749	12.851	15.077	18.786	14.370	12.827	12.301	13.779	12.600	12.596	7.713
Talhadas – Reigoso	12.589	13.588	12.931	14.075	13.893	14.482	16.883	22.260	16.370	14.865	14.193	15.660	14.052	14.354	8.712
Reigoso – Cambarinho	11.530	12.122	12.429	13.182	12.999	13.073	15.402	19.277	14.701	13.115	12.648	14.054	12.913	12.836	7.860
Cambarinho – Vouzela	11.646	12.341	12.618	13.310	13.153	13.197	15.487	19.118	14.772	13.233	12.910	14.202	13.147	13.032	8.040
Vouzela – Vouzela Nascente	12.422	13.121	13.293	13.936	14.016	14.107	15.264	18.735	15.229	14.647	13.932	15.225	14.305	13.934	8.431
Vouzela Nascente – Ventosa	8.120	8.686	8.765	9.440	9.197	9.139	11.075	14.428	10.529	9.416	9.244	10.599	9.551	9.282	5.614
Ventosa – Boa Aldeia Poente	8.414	9.011	8.928	9.660	9.426	9.439	11.283	14.654	10.788	9.600	9.447	10.855	9.932	9.734	5.835

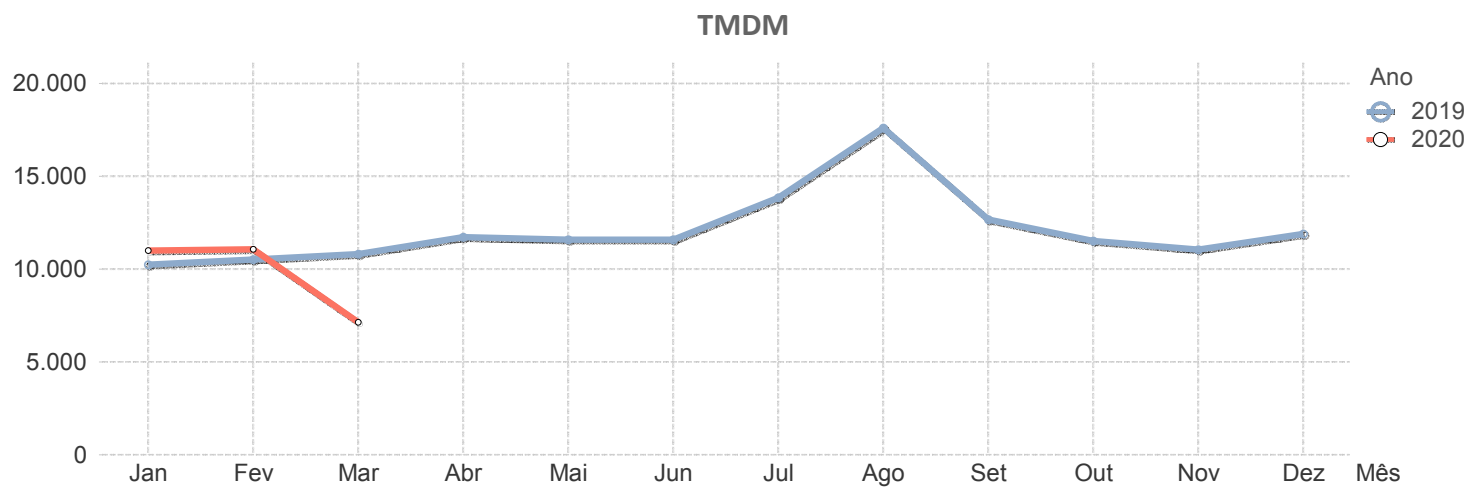
**TMDM**


A25																
Sublanço	2019												2020			
	Jan	Fev	Mar	Abr	Mai	Jun	Jul	Ago	Set	Out	Nov	Dez	Jan	Fev	Mar	
Boa Aldeia Poente – Boa Aldeia Nascente	6.733	7.151	7.149	7.715	7.485	7.412	9.051	12.145	8.503	7.956	7.518	8.687	7.838	7.704	4.582	
Boa Aldeia Nascente – Fail	6.801	7.174	7.262	7.917	7.591	7.575	9.243	12.236	8.686	7.806	7.693	8.784	7.840	7.721	4.582	
Fail – EN231	11.309	11.661	11.755	12.499	12.228	12.136	13.368	18.132	13.357	12.639	11.970	13.016	12.127	12.348	7.859	
EN231 – EN2	5.076	5.193	5.289	6.032	5.680	5.719	7.299	10.195	6.415	5.867	5.677	6.295	5.603	5.549	3.527	
EN2 – Caçador	10.370	10.665	10.805	11.604	11.152	11.206	13.873	16.242	12.613	11.936	11.190	12.935	11.267	11.240	7.233	
Caçador – Fagilde	13.130	13.367	13.350	14.065	14.103	13.808	15.963	19.412	15.157	14.511	14.213	14.938	14.070	13.931	9.031	
Fagilde – Mangualde	13.458	13.704	13.656	14.445	14.760	14.768	16.388	21.728	15.281	14.650	14.506	14.971	14.019	13.799	9.056	
Mangualde – Chãs de Tavares	8.191	8.338	8.531	9.429	9.073	9.144	10.858	14.370	9.970	9.168	8.897	9.333	8.450	8.718	5.791	
Chãs de Tavares – Fornos de Algodres	7.517	7.966	8.078	8.960	8.722	8.807	10.218	13.468	9.423	8.913	8.560	8.808	7.750	8.307	5.515	
Fornos de Algodres – Celorico da Beira	7.346	7.480	7.650	8.536	8.191	8.217	9.838	13.140	8.948	8.205	7.904	8.327	7.586	7.811	5.187	
Celorico da Beira – EN17	7.372	7.833	7.939	8.871	8.369	8.187	10.970	13.692	9.723	8.835	7.852	8.568	7.619	8.167	5.577	
EN17 – Ratoeira Poente	7.876	7.968	8.129	9.100	8.784	8.724	10.426	13.759	9.472	8.739	8.462	8.855	8.171	8.346	5.577	
Ratoeira Poente – Ratoeira Nascente	8.392	8.594	8.808	9.682	9.393	9.041	9.078	12.065	8.515	9.233	9.372	9.485	8.696	8.987	5.616	
Ratoeira Nascente – A25/IP2	7.272	7.246	7.446	8.628	8.088	8.133	9.959	13.915	8.843	8.131	7.939	8.561	7.664	7.774	5.324	
A25/IP2 – Guarda (A25)	7.312	7.270	7.485	8.638	8.121	8.159	9.970	13.962	8.875	8.170	7.945	8.603	7.713	7.807	5.184	
Guarda (A25) – Pinhel	7.009	7.056	7.325	8.493	7.701	7.430	9.413	13.121	8.826	7.969	7.330	8.143	7.307	7.561	5.074	
Pinhel – Pínzio	5.798	5.478	5.796	7.145	6.203	6.312	8.791	13.448	7.023	6.297	5.868	6.725	5.984	5.872	4.193	
Pínzio – Alto do Leomil	6.310	6.073	6.429	8.269	7.043	7.535	9.131	13.835	7.174	6.066	6.445	7.304	6.502	6.518	4.193	

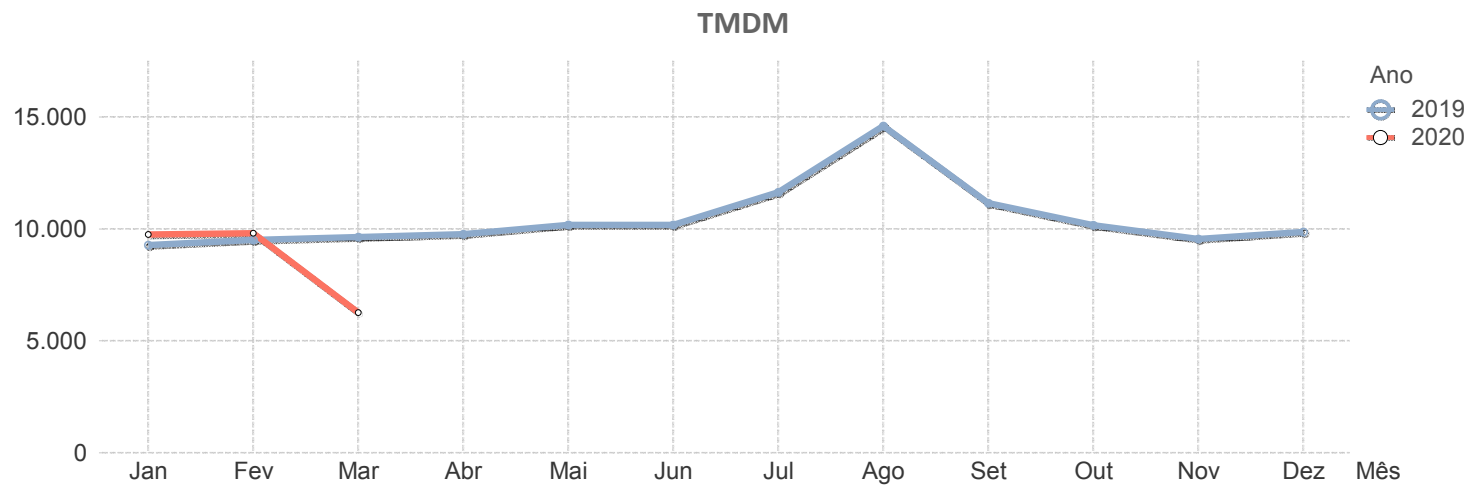




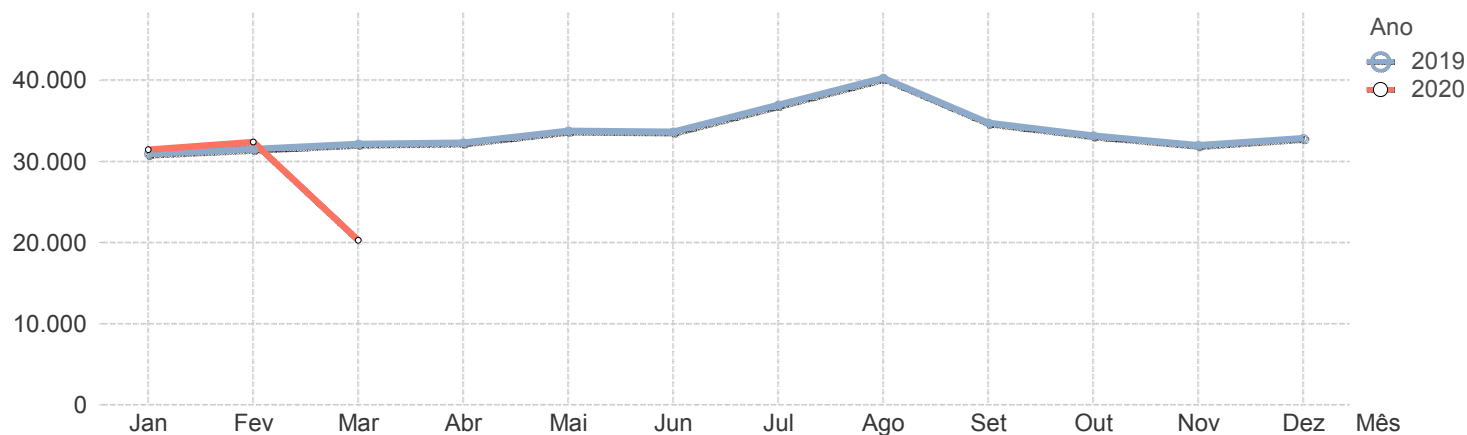
A25																
		2019												2020		
Sublanço	..	Jan	Fev	Mar	Abr	Mai	Jun	Jul	Ago	Set	Out	Nov	Dez	Jan	Fev	Mar
Alto do Leomil – EN332	..	5.165	4.807	5.092	6.382	5.485	5.567	7.981	12.370	6.231	5.544	5.151	5.908	5.328	5.182	3.773
<b>Média Ponderada</b>		<b>10.243</b>	<b>10.525</b>	<b>10.813</b>	<b>11.730</b>	<b>11.587</b>	<b>11.593</b>	<b>13.849</b>	<b>17.599</b>	<b>12.668</b>	<b>11.512</b>	<b>11.050</b>	<b>11.890</b>	<b>11.002</b>	<b>11.066</b>	<b>7.133</b>



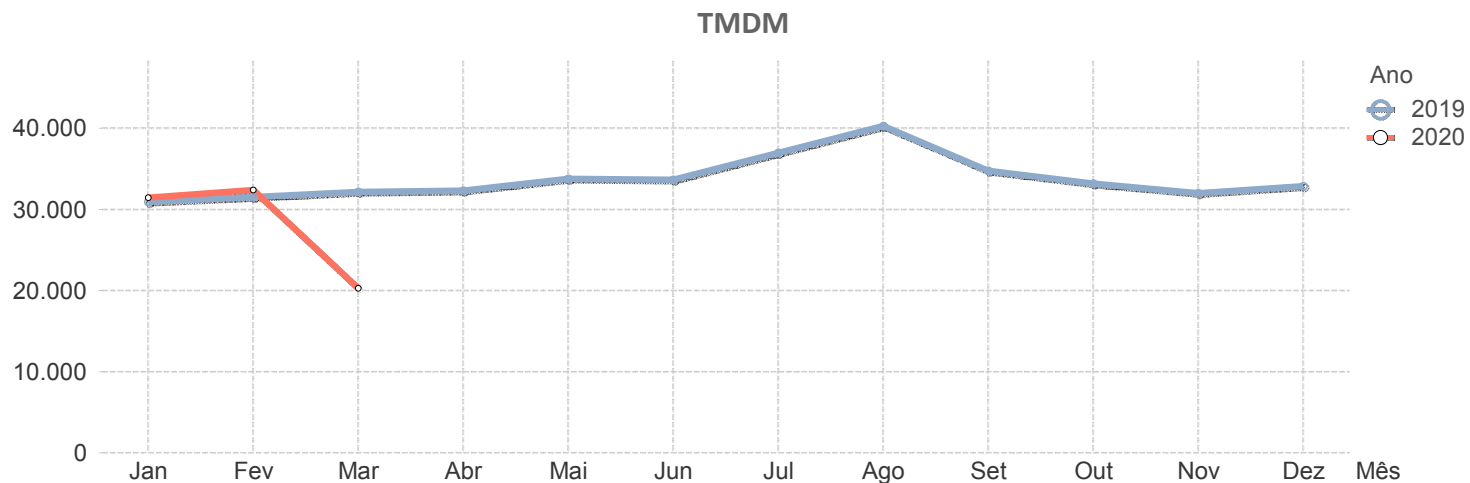
A27																
Sublanço	2019												2020			
	Jan	Fev	Mar	Abr	Mai	Jun	Jul	Ago	Set	Out	Nov	Dez	Jan	Fev	Mar	
Meadela – Nogueira	11.209	11.415	11.580	11.698	12.256	12.189	13.887	17.190	13.249	12.286	11.589	11.973	11.831	11.887	7.566	
Nogueira – Lanheses	10.548	10.745	10.834	10.963	11.469	11.397	12.984	15.859	12.467	11.505	10.880	11.176	11.074	11.128	7.132	
Lanheses – Estorãos	8.879	9.246	9.286	9.406	9.815	9.858	11.264	14.124	10.847	9.709	9.112	9.405	9.303	9.353	5.937	
Estorãos – Arcozelo	8.669	8.893	9.030	9.173	9.529	9.636	10.937	13.820	10.549	9.441	8.883	9.189	9.060	9.109	5.781	
Arcozelo – Ponte de Lima	6.463	6.646	6.830	6.992	7.175	7.177	8.405	11.095	7.990	7.199	6.659	6.959	6.817	6.900	4.498	
<b>Média Ponderada</b>	<b>9.275</b>	<b>9.515</b>	<b>9.639</b>	<b>9.772</b>	<b>10.185</b>	<b>10.184</b>	<b>11.645</b>	<b>14.600</b>	<b>11.158</b>	<b>10.164</b>	<b>9.553</b>	<b>9.875</b>	<b>9.750</b>	<b>9.808</b>	<b>6.263</b>	



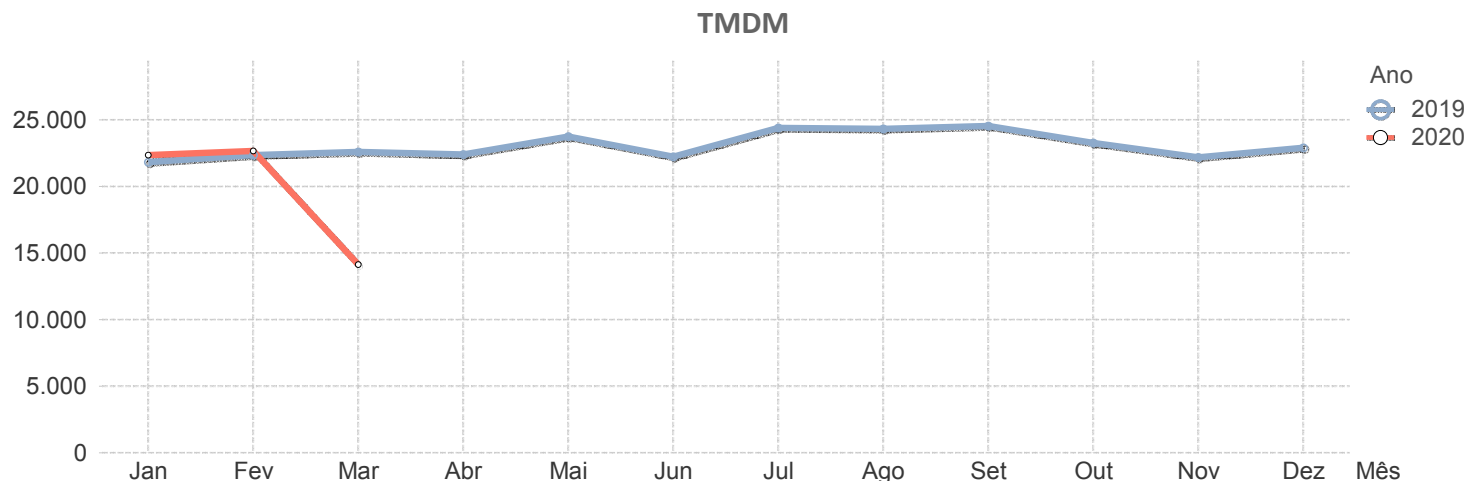
<b>A28</b>																
<b>Sublanço</b>	<b>2019</b>												<b>2020</b>			
	<b>Jan</b>	<b>Fev</b>	<b>Mar</b>	<b>Abr</b>	<b>Mai</b>	<b>Jun</b>	<b>Jul</b>	<b>Ago</b>	<b>Set</b>	<b>Out</b>	<b>Nov</b>	<b>Dez</b>	<b>Jan</b>	<b>Fev</b>	<b>Mar</b>	
Arrábida Norte – Bessa Leite	109.263	110.180	110.388	110.607	116.317	113.487	117.338	113.913	115.444	112.382	107.612	106.223	108.175	110.915	72.145	
Bessa Leite – Boavista	109.263	110.180	110.388	110.607	116.317	113.487	117.338	113.913	115.444	112.382	107.612	106.223	108.175	110.915	72.145	
Boavista – Francos	144.297	144.466	144.994	143.622	149.531	146.633	151.062	146.653	148.623	144.681	138.541	136.752	143.058	146.672	95.408	
Francos – EN12	144.297	144.466	144.994	143.622	149.531	146.633	151.062	146.653	148.623	144.681	138.541	136.752	143.058	146.672	95.408	
EN12 – Sendim	N/D	N/D	N/D	N/D	N/D	N/D	N/D	N/D	N/D	N/D	N/D	N/D	N/D	N/D	N/D	
Sendim – Matosinhos	88.852	90.832	91.482	90.231	94.149	94.978	99.596	97.949	96.162	92.297	93.347	91.101	89.887	91.550	58.611	
Matosinhos – Leça da Palmeira	88.852	90.832	91.482	90.231	94.149	94.978	99.596	97.949	96.162	92.297	93.347	91.101	89.887	91.550	58.611	
Leça da Palmeira – Exponor	88.852	90.832	91.482	90.231	94.149	94.978	99.596	97.949	96.162	92.297	93.347	91.101	89.887	91.550	58.611	
Exponor – Freixieiro (TIR)	65.657	67.474	67.993	66.424	70.461	69.691	73.620	72.253	70.978	70.094	68.582	69.330	66.369	67.213	42.406	
Freixieiro (TIR) – Perafita	61.139	62.627	63.364	62.897	66.556	66.304	70.096	69.740	66.314	65.425	64.195	66.409	62.491	62.703	40.416	
Perafita – A28/A41	56.447	57.603	58.002	58.375	60.596	59.883	62.029	66.488	57.204	61.164	60.055	62.759	56.773	57.325	32.730	
A28/A41 – Angeiras	59.007	60.035	61.431	61.708	65.117	64.870	70.907	72.528	66.544	64.710	62.364	65.118	61.533	62.682	39.065	
Angeiras – Modivas	47.714	48.409	49.722	50.266	52.493	52.366	57.550	60.144	53.965	52.578	51.579	56.321	50.851	50.598	30.372	
Modivas – EN104	47.694	48.651	49.689	49.691	51.847	51.405	56.347	59.085	52.916	51.747	49.717	51.349	48.693	49.890	31.149	
EN104 – Vila do Conde	50.695	51.682	52.680	52.166	54.633	54.404	59.346	62.658	55.870	54.703	52.643	53.762	51.659	52.810	33.360	
Vila do Conde – Póvoa do Varzim	41.147	42.267	43.336	42.956	45.487	45.558	51.753	58.222	47.316	44.153	41.959	42.581	35.393	43.363	27.431	
Póvoa do Varzim – Estela	22.473	23.123	23.896	24.212	25.493	25.604	29.689	34.700	27.122	24.809	23.373	25.377	23.288	23.972	14.848	
Estela – Apúlia	23.450	24.113	24.967	25.206	26.418	26.555	30.640	36.243	27.958	25.631	24.099	25.282	24.128	24.785	13.839	

**TMDM**


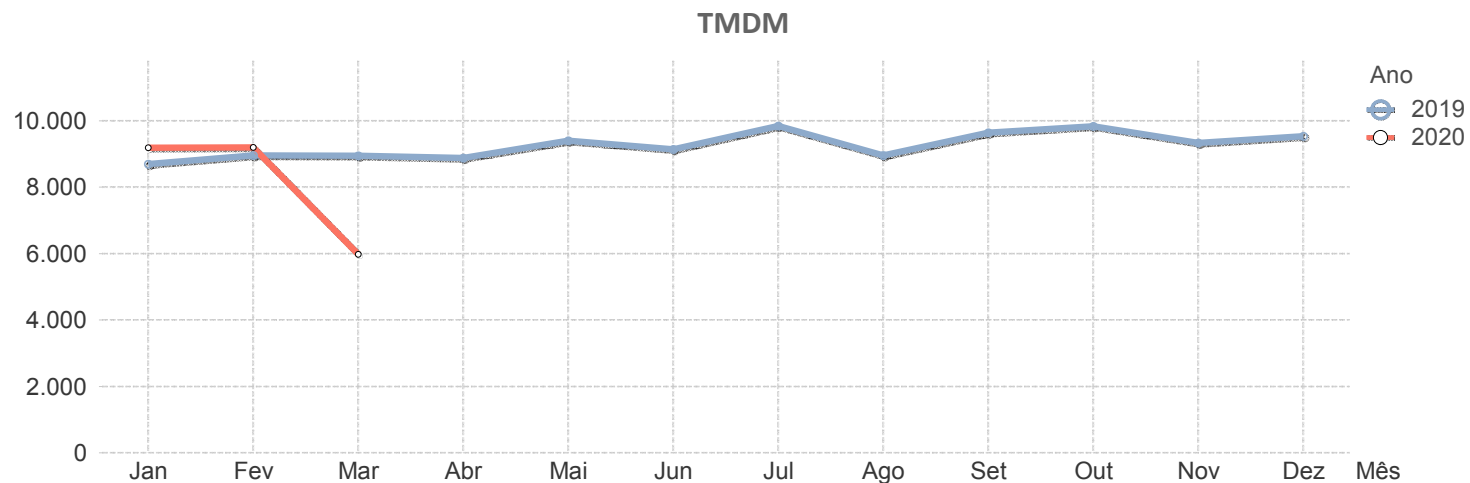
A28															
Sublanço	2019												2020		
	Jan	Fev	Mar	Abr	Mai	Jun	Jul	Ago	Set	Out	Nov	Dez	Jan	Fev	Mar
Apúlia – Esposende	20.940	21.640	22.214	22.550	23.663	23.702	27.725	33.399	25.140	22.992	21.471	22.464	21.693	22.956	12.693
Esposende – Antas	13.602	14.029	14.408	15.108	15.662	15.728	18.336	23.137	16.689	15.055	14.058	15.197	13.886	14.479	9.065
Antas – Neiva	13.799	14.201	14.699	15.233	15.747	15.877	18.225	22.814	16.738	15.279	14.306	14.842	14.283	14.717	9.167
Neiva – Darque	14.629	14.982	15.500	15.900	16.560	16.523	18.907	23.524	17.548	16.247	15.225	16.390	15.263	15.723	9.881
Darque – Viana do Castelo	30.500	31.007	31.455	31.823	32.983	32.674	35.724	42.300	33.710	33.158	34.281	33.242	32.057	31.659	21.367
Viana do Castelo – Meadela	15.674	16.048	16.494	16.886	17.398	17.421	19.524	24.861	18.696	17.417	16.424	17.029	16.631	16.864	10.906
Meadela – Outeiro	8.884	9.059	9.550	9.910	10.130	10.437	12.220	15.621	10.991	9.847	9.286	9.622	9.256	9.579	6.133
Outeiro – EN305	8.226	8.453	8.891	9.221	9.427	9.770	11.516	14.845	10.338	9.173	8.643	8.947	8.583	8.915	5.665
EN305 – Riba de Ancora	7.540	7.637	8.062	8.378	8.539	8.703	10.476	13.615	9.370	8.259	7.768	7.991	7.201	8.101	3.955
Riba de Ancora – Argela (Dem)	5.864	5.972	6.277	6.554	6.589	6.729	7.695	9.520	7.150	6.611	6.249	6.419	6.209	6.407	4.067
Argela (Dem) – Vilar de Mouros	5.899	6.025	6.330	6.700	7.000	6.638	7.566	9.231	7.033	6.561	6.227	6.372	6.175	6.285	4.030
Vilar de Mouros – Vilar de Mouros Norte	5.319	5.440	5.664	5.842	5.935	6.005	6.676	7.886	6.334	5.942	5.661	5.776	5.584	5.755	3.604
<b>Média Ponderada</b>	<b>30.940</b>	<b>31.533</b>	<b>32.173</b>	<b>32.331</b>	<b>33.786</b>	<b>33.677</b>	<b>36.971</b>	<b>40.287</b>	<b>34.769</b>	<b>33.194</b>	<b>31.989</b>	<b>32.890</b>	<b>31.443</b>	<b>32.390</b>	<b>20.298</b>



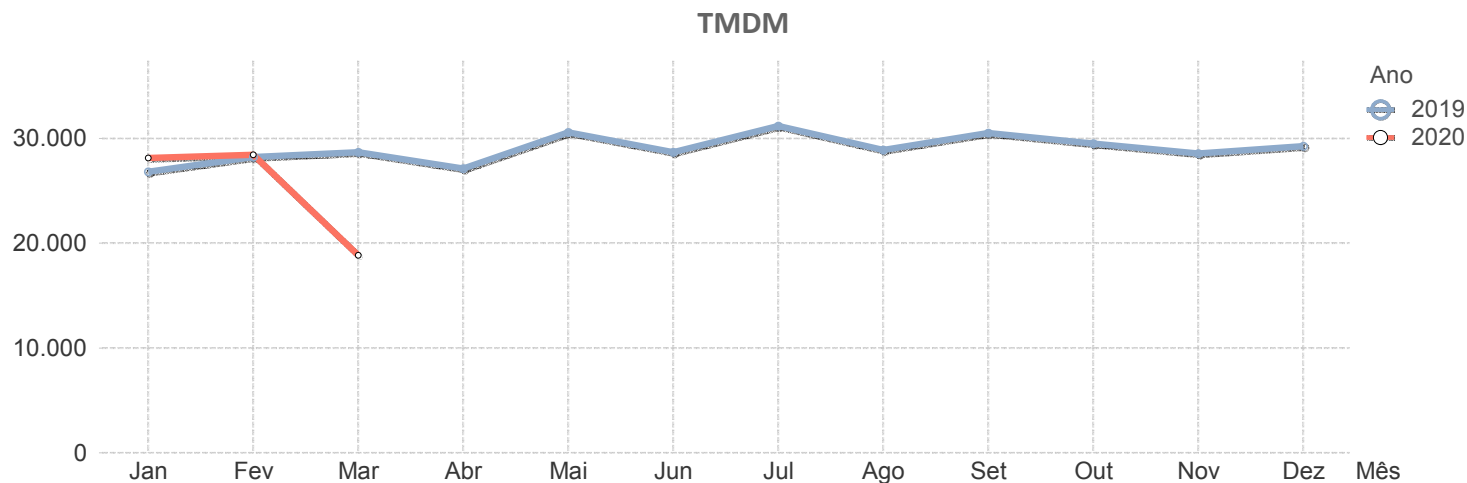
A29															
Sublanço	2019												2020		
	Jan	Fev	Mar	Abr	Mai	Jun	Jul	Ago	Set	Out	Nov	Dez	Jan	Fev	Mar
Angeja – Salreu	11.063	11.722	11.734	12.188	12.475	12.031	13.246	14.171	13.540	12.448	11.790	11.700	11.486	12.101	7.609
Salreu – Estarreja	10.485	10.925	10.971	11.188	11.865	11.173	12.780	13.333	13.016	11.800	11.205	10.733	10.689	11.136	7.190
Estarreja – Ovar	10.076	10.553	10.531	10.799	11.503	10.766	12.441	12.866	12.423	11.335	10.708	10.375	10.269	10.657	7.158
Ovar – Arada	10.697	11.384	11.323	11.566	12.216	11.586	13.191	13.591	13.212	12.158	11.639	10.945	10.889	11.601	7.646
Arada – Maceda	12.681	13.220	13.363	13.472	14.356	13.653	15.652	16.320	15.457	14.136	13.522	13.425	12.915	13.623	8.417
Maceda – Esmoriz	30.032	31.104	31.075	31.020	32.941	30.894	34.183	33.344	33.209	32.049	30.640	30.231	30.128	30.209	19.149
Esmoriz – Paramos	31.431	31.627	32.537	31.608	34.572	32.545	36.511	35.047	34.683	32.665	31.799	32.251	32.011	31.534	19.901
Paramos – Espinho Nascente	37.214	35.958	38.576	37.761	41.196	38.752	44.127	41.069	40.547	37.940	37.456	38.684	38.504	37.485	21.952
Espinho Nascente – Espinho Norte	40.907	40.958	42.109	40.687	43.930	41.410	39.103	41.558	43.518	41.286	38.048	42.317	41.796	41.289	23.465
Espinho Norte – Granja	40.907	40.958	42.109	40.687	43.930	41.410	39.103	41.558	43.518	41.286	38.048	42.317	41.796	41.289	23.465
Granja – Miramar	44.891	46.876	46.833	46.004	48.947	44.794	42.820	46.438	48.294	47.248	44.924	46.603	45.769	46.954	29.707
Miramar – ER1-18	42.341	43.676	43.812	43.274	46.275	43.863	47.857	44.699	46.538	46.261	44.662	44.958	43.621	44.146	27.347
ER1-18 – Canelas (Gaia)	21.913	22.719	22.094	21.294	22.263	20.319	24.476	22.212	23.561	23.330	22.757	24.248	22.433	22.717	15.273
Canelas (Gaia) – IC2	32.364	33.295	32.502	31.926	30.338	27.028	35.900	32.013	36.064	35.270	31.875	36.804	32.957	33.824	22.122
IC2 – Hospital	29.345	30.647	28.053	27.708	26.522	23.649	31.497	27.392	30.389	29.749	28.095	35.020	29.870	30.731	19.492
Hospital – A20/A29	29.345	30.647	28.053	27.708	26.522	23.649	31.497	27.392	30.389	29.749	28.095	35.020	29.870	30.731	19.492
<b>Média Ponderada</b>	<b>21.827</b>	<b>22.360</b>	<b>22.594</b>	<b>22.403</b>	<b>23.757</b>	<b>22.248</b>	<b>24.414</b>	<b>24.328</b>	<b>24.545</b>	<b>23.272</b>	<b>22.192</b>	<b>22.902</b>	<b>22.371</b>	<b>22.680</b>	<b>14.130</b>



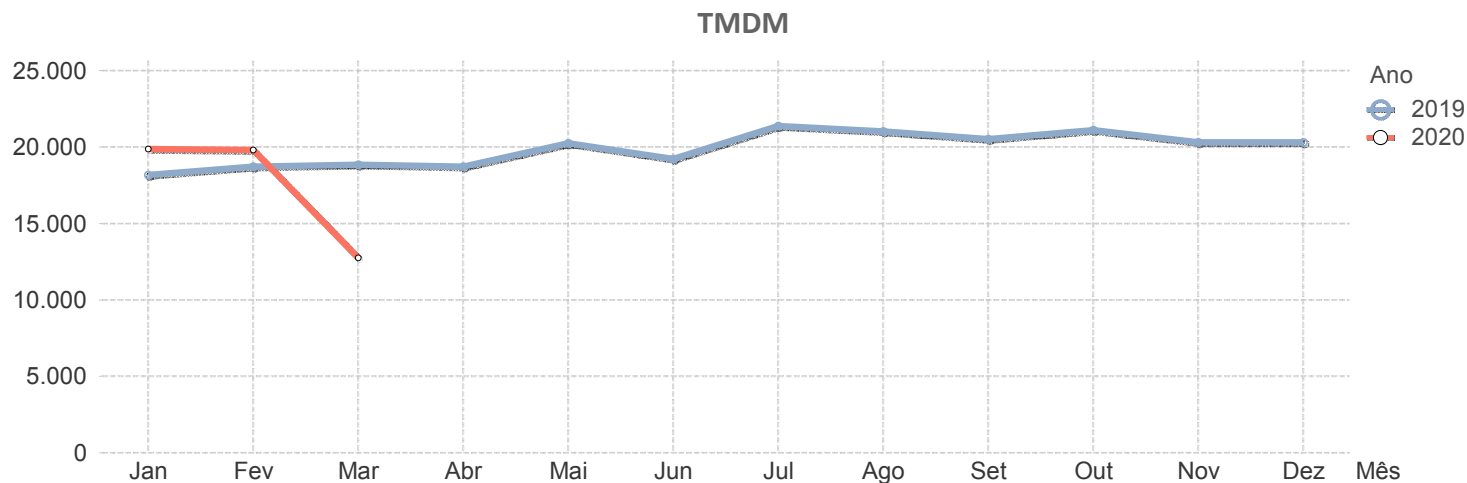
<b>A32</b>																
<b>Sublanço</b>	<b>2019</b>												<b>2020</b>			
	<b>Jan</b>	<b>Fev</b>	<b>Mar</b>	<b>Abr</b>	<b>Mai</b>	<b>Jun</b>	<b>Jul</b>	<b>Ago</b>	<b>Set</b>	<b>Out</b>	<b>Nov</b>	<b>Dez</b>	<b>Jan</b>	<b>Fev</b>	<b>Mar</b>	
EN224 – EN227	2.322	2.527	2.383	2.400	2.516	2.336	2.499	2.175	2.471	2.514	2.328	2.265	2.357	2.352	1.680	
EN227 – Lig. Feira/Mansores	3.629	3.774	3.776	3.764	3.964	3.756	4.102	3.795	4.018	4.115	3.813	3.827	3.741	3.781	2.522	
Lig. Feira/Mansores – Gião/Louredo	9.793	10.064	10.007	9.901	10.474	10.189	10.944	9.668	10.732	10.939	10.420	10.567	10.262	10.294	6.759	
Gião/Louredo – Canedo	10.180	10.457	10.498	10.394	10.979	10.797	11.677	10.532	11.352	11.499	10.893	11.164	10.750	10.791	6.997	
Canedo – A32/A41	13.425	13.748	13.825	13.769	14.532	14.366	15.589	14.784	15.061	15.137	14.490	15.000	14.289	14.301	9.370	
A32/A41 – Olival	10.490	10.789	10.832	10.743	11.338	11.168	11.946	10.952	11.754	12.008	11.423	11.769	11.182	11.139	7.144	
Olival – A20/A32	12.752	13.126	13.094	12.973	13.845	13.351	14.262	12.882	14.081	14.528	13.826	14.140	13.621	13.553	8.652	
<b>Média Ponderada</b>	<b>8.694</b>	<b>8.955</b>	<b>8.948</b>	<b>8.879</b>	<b>9.400</b>	<b>9.142</b>	<b>9.841</b>	<b>8.958</b>	<b>9.639</b>	<b>9.835</b>	<b>9.332</b>	<b>9.533</b>	<b>9.188</b>	<b>9.192</b>	<b>5.979</b>	



<b>A33</b>															
<b>Sublanço</b>	<b>2019</b>												<b>2020</b>		
	<b>Jan</b>	<b>Fev</b>	<b>Mar</b>	<b>Abr</b>	<b>Mai</b>	<b>Jun</b>	<b>Jul</b>	<b>Ago</b>	<b>Set</b>	<b>Out</b>	<b>Nov</b>	<b>Dez</b>	<b>Jan</b>	<b>Fev</b>	<b>Mar</b>
Casas Velhas – Lazarim	36.241	38.166	38.705	36.923	41.810	39.156	41.685	39.208	41.405	40.247	38.401	38.401	38.049	38.613	25.950
Lazarim – Botequim	36.205	38.128	38.666	36.886	41.768	39.117	41.643	39.169	41.364	40.207	38.363	38.467	38.011	38.574	25.924
Botequim – Palhais	28.924	30.591	31.205	29.415	33.895	31.733	34.011	32.041	33.656	32.437	30.804	31.008	30.587	30.996	20.699
Palhais – Queimada	13.158	14.005	14.327	13.183	15.558	14.174	15.414	14.233	15.280	15.172	14.512	14.791	14.455	14.247	9.165
Queimada – Belverde	14.758	15.630	15.928	14.660	17.080	15.548	16.804	15.017	16.513	16.501	15.856	15.988	15.807	15.678	10.366
Belverde – Laranjeiras (A33/EN378)	13.281	14.254	14.584	13.411	16.190	14.866	16.810	15.884	16.100	15.236	14.537	14.888	14.625	14.770	9.604
Laranjeiras (A33/EN378) – Coina (A33/E...)	13.835	14.718	15.005	13.903	16.420	14.988	16.740	15.562	16.300	15.703	15.012	15.205	14.956	15.058	9.912
Coina (A33/EN10) – Penalva (A33/IC21)	13.926	14.799	15.024	13.993	16.662	15.307	17.908	17.000	17.270	15.912	15.237	15.416	15.263	15.605	10.391
Penalva (A33/IC21) – Moita	37.128	38.909	39.421	37.349	41.582	39.135	42.268	38.905	41.791	40.182	39.152	40.249	38.402	38.790	25.747
Moita – Sarilhos Grandes	41.095	42.894	43.602	41.717	45.718	43.687	47.219	43.578	45.843	44.517	43.525	45.228	42.591	43.083	28.568
Sarilhos Grandes – Montijo Sul	40.780	42.695	43.434	41.467	45.578	43.432	46.900	43.523	45.516	44.231	43.022	44.661	42.043	42.645	28.293
Montijo Sul – Montijo (A12/A33)	40.780	42.695	43.434	41.467	45.578	43.432	46.900	43.523	45.516	44.231	43.022	44.661	42.043	42.645	28.293
<b>Média Ponderada</b>	<b>26.823</b>	<b>28.207</b>	<b>28.669</b>	<b>27.106</b>	<b>30.551</b>	<b>28.668</b>	<b>31.171</b>	<b>28.880</b>	<b>30.505</b>	<b>29.509</b>	<b>28.547</b>	<b>29.253</b>	<b>28.136</b>	<b>28.426</b>	<b>18.854</b>

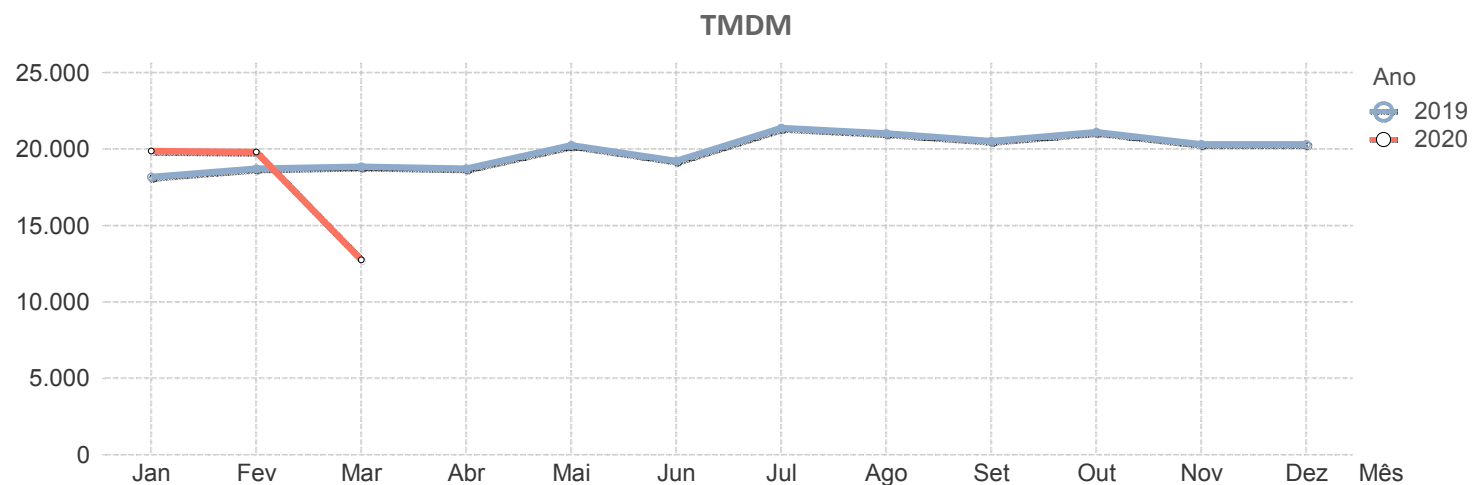


A41																
Sublanço	2019												2020			
	Jan	Fev	Mar	Abr	Mai	Jun	Jul	Ago	Set	Out	Nov	Dez	Jan	Fev	Mar	
Freixoireiro – Aeroporto	27.857	28.485	28.654	28.839	31.300	30.102	34.585	34.158	31.873	31.771	30.879	32.592	30.163	29.991	18.287	
Aeroporto – Lipor	28.478	29.740	28.911	29.574	31.565	30.852	34.312	32.684	31.560	31.941	30.595	30.576	30.649	30.872	18.652	
Lipor – EN13	27.854	28.449	28.220	28.714	30.830	29.589	33.262	31.851	30.934	31.146	30.005	31.442	29.801	29.123	18.298	
EN13 – EN14	30.822	31.567	31.224	31.743	33.986	32.549	36.387	34.690	34.105	34.488	33.280	34.520	36.273	34.179	21.045	
EN14 – EN107	31.723	32.680	32.089	32.491	34.864	33.035	36.879	34.443	34.928	36.025	35.214	35.899	35.161	34.525	22.528	
EN107 – Maia	39.398	39.661	43.071	39.925	41.513	38.464	42.691	38.914	41.300	42.826	41.423	42.584	42.703	41.418	27.713	
Maia – Alfena	39.403	40.752	40.128	39.453	42.207	39.129	42.963	39.202	42.378	44.323	42.313	42.521	41.772	42.090	27.979	
Alfena – Santo Tirso	22.240	23.038	22.809	22.390	24.042	22.411	24.533	22.583	24.189	25.729	24.751	24.814	23.961	24.221	15.407	
Santo Tirso – Ermida	23.797	24.669	24.606	23.980	25.700	24.035	25.997	24.466	26.373	30.836	30.711	26.492	25.707	25.910	16.949	
Ermida – A41/A42	20.578	21.394	21.300	20.866	22.451	20.900	22.957	20.900	22.360	23.979	23.081	22.928	22.301	22.457	14.396	
A41/A42 – Gandra	9.691	10.051	9.842	9.849	10.872	9.919	11.105	9.978	10.783	12.036	11.490	10.928	11.020	10.981	7.506	
Gandra – A4/A41	7.908	8.157	8.018	8.018	8.947	8.164	9.179	8.388	8.828	9.931	9.466	8.966	9.008	8.919	5.980	
A4/A41 – ZIC	11.240	11.641	11.727	11.938	13.191	12.545	14.113	14.643	13.400	13.955	13.390	13.012	12.672	12.732	8.404	
ZIC – Aguiar de Sousa	11.422	11.823	11.958	12.150	13.428	12.786	14.352	14.968	13.710	14.205	13.597	13.279	12.909	12.925	8.421	
Aguiar de Sousa – A41/A43	11.393	11.785	11.894	12.134	13.437	12.741	14.330	14.990	13.769	14.235	13.625	13.263	12.914	12.952	8.407	
A41/A43 – Medas	12.210	12.666	12.689	12.953	14.167	13.688	15.148	16.026	14.536	14.840	14.174	13.918	13.506	13.534	8.889	
Medas – A32/A41	10.948	11.298	11.398	11.718	12.887	12.425	13.907	15.005	13.253	13.489	12.835	12.542	12.239	12.275	8.068	
A32/A41 – Sandim	8.682	8.944	9.113	9.391	10.251	10.147	11.420	13.302	10.775	10.413	9.935	10.109	9.564	9.726	6.188	

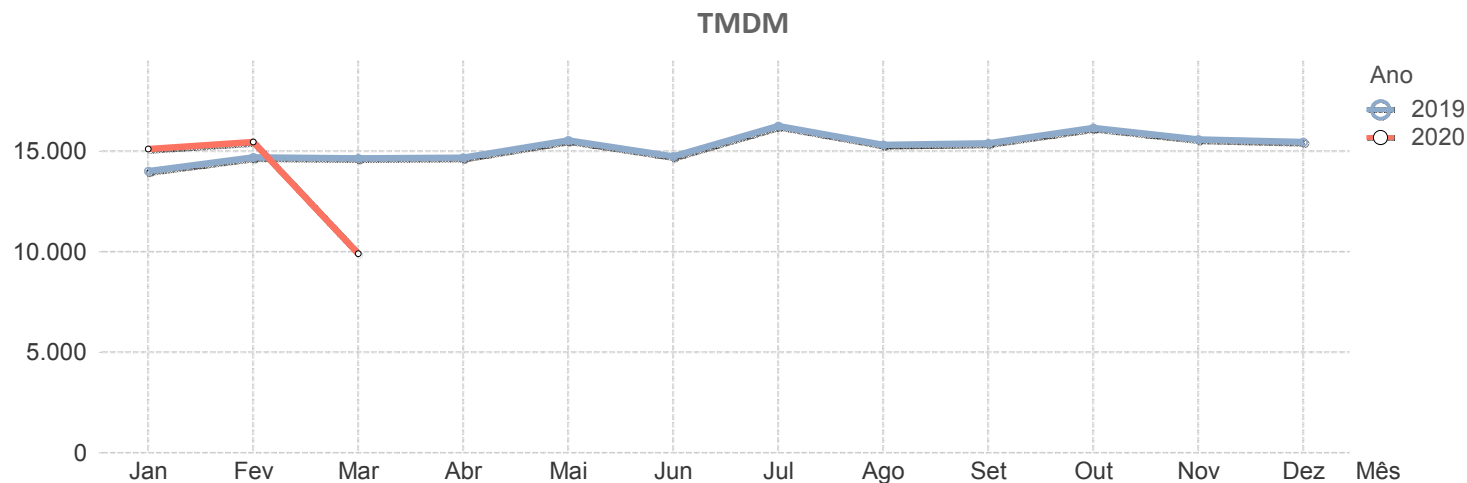




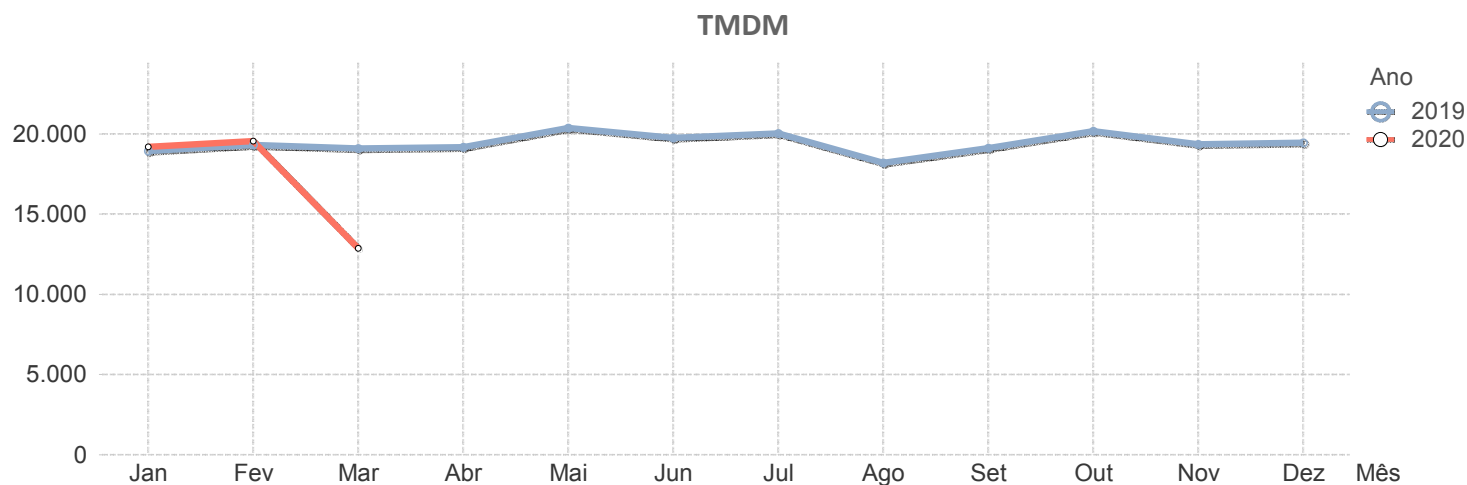
A41															
Sublanço	2019												2020		
	Jan	Fev	Mar	Abr	Mai	Jun	Jul	Ago	Set	Out	Nov	Dez	Jan	Fev	Mar
Sandim – Argoncilhe	8.884	9.179	9.314	9.573	10.427	10.295	11.586	13.560	10.925	10.487	10.012	10.210	9.659	9.836	6.209
Argoncilhe – Nogueira	18.912	19.595	19.861	19.306	21.287	20.668	22.658	23.390	21.834	20.459	19.369	20.023	19.625	20.120	12.453
Nogueira – Espinho (A1/A41)	18.785	19.464	19.728	19.176	21.144	20.529	22.507	23.233	21.688	20.322	19.239	19.889	19.494	19.985	12.369
Espinho (A1/A41) – Guetim	18.946	19.630	19.896	19.340	21.325	20.704	22.699	23.431	21.873	20.496	19.403	20.058	19.660	20.155	12.475
Guetim – Espinho	19.462	20.166	20.439	19.867	21.906	21.269	23.318	24.071	22.470	21.055	19.933	20.605	20.196	20.705	12.815
<b>Média Ponderada</b>	<b>18.177</b>	<b>18.722</b>	<b>18.857</b>	<b>18.730</b>	<b>20.255</b>	<b>19.222</b>	<b>21.380</b>	<b>21.030</b>	<b>20.520</b>	<b>21.115</b>	<b>20.312</b>	<b>20.319</b>	<b>19.870</b>	<b>19.808</b>	<b>12.744</b>



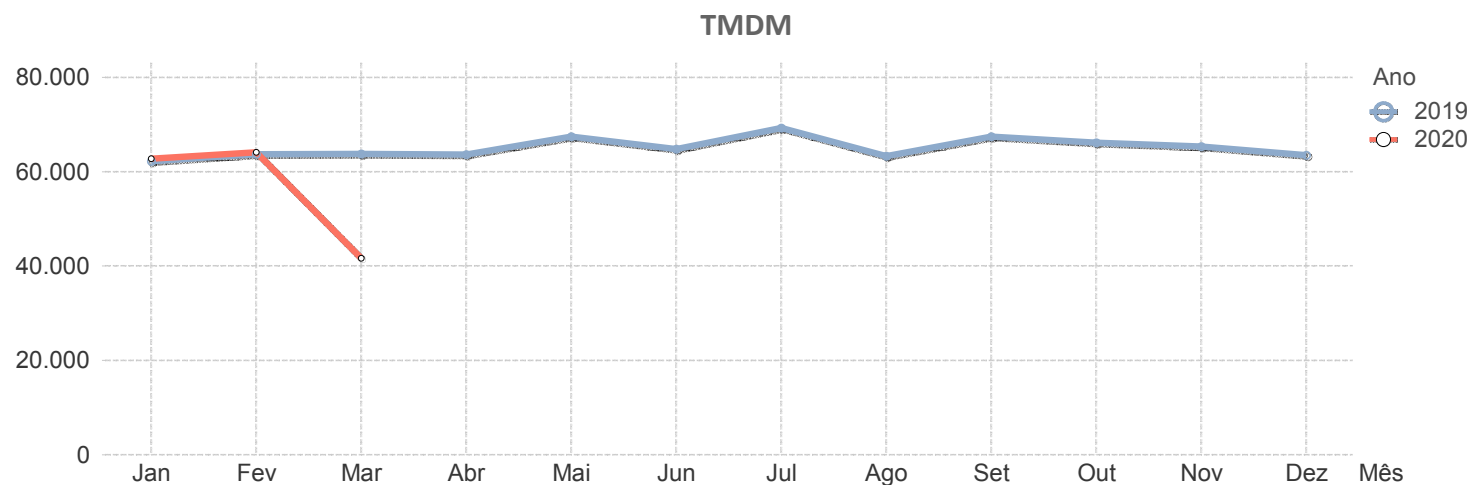
A42															
Sublanço	2019												2020		
	Jan	Fev	Mar	Abr	Mai	Jun	Jul	Ago	Set	Out	Nov	Dez	Jan	Fev	Mar
A41/A42 – Seroa	18.402	19.171	19.229	18.993	20.302	19.153	20.993	19.896	20.074	21.012	20.135	20.110	19.515	19.919	12.535
Seroa – Paços de Ferreira Oeste	19.975	21.563	21.530	21.322	22.714	21.436	23.483	21.570	22.607	23.644	22.696	22.349	22.066	22.547	14.884
Paços de Ferreira Oeste – Paços de Ferrei...	15.137	15.971	15.583	15.937	16.878	16.058	17.660	16.235	16.443	17.571	17.043	16.714	16.483	16.848	10.783
Paços de Ferreira Este – EN106 (Sul)	11.696	12.100	12.147	12.163	12.825	12.170	13.567	12.796	12.786	13.444	12.957	12.824	12.562	12.891	8.291
EN106 (Sul) – EN106 (Norte)	15.157	15.693	15.522	15.816	16.207	15.446	17.062	16.235	16.122	16.945	16.657	16.679	16.195	16.691	10.611
EN106 (Norte) – Lousada	8.331	8.588	8.639	8.697	9.143	8.768	9.783	9.654	9.168	9.535	9.160	9.184	8.868	9.127	5.746
<b>Média Ponderada</b>	<b>14.007</b>	<b>14.696</b>	<b>14.640</b>	<b>14.670</b>	<b>15.527</b>	<b>14.735</b>	<b>16.248</b>	<b>15.315</b>	<b>15.387</b>	<b>16.163</b>	<b>15.575</b>	<b>15.451</b>	<b>15.100</b>	<b>15.462</b>	<b>9.896</b>



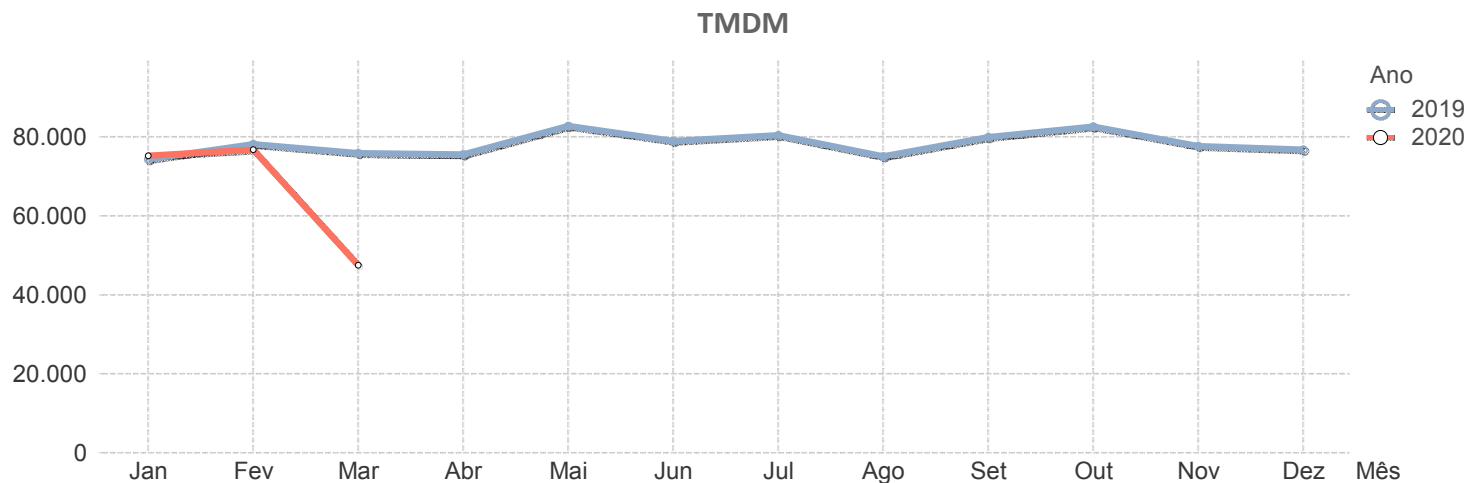
A43																
Sublanço	2019												2020			
	Jan	Fev	Mar	Abr	Mai	Jun	Jul	Ago	Set	Out	Nov	Dez	Jan	Fev	Mar	
Freixo Norte – Falcão	42.336	43.177	43.148	43.334	43.190	41.991	42.696	42.723	41.425	42.614	40.555	41.044	41.846	42.956	27.983	
Falcão – Areias	N/D	N/D	N/D	N/D	N/D	N/D	N/D	N/D	N/D	N/D	N/D	N/D	N/D	N/D	N/D	
Areias – Carregais	44.147	44.793	44.068	44.191	47.507	44.378	45.917	41.025	42.993	45.511	43.966	44.116	43.650	44.805	29.189	
Carregais – Gondomar Oeste	34.404	34.954	33.901	34.935	37.249	34.752	35.793	32.107	33.852	36.019	34.750	34.811	33.976	34.876	22.722	
Gondomar Oeste – Gondomar Este	26.752	26.931	26.846	26.519	28.795	27.558	28.006	25.156	26.493	28.284	27.315	27.389	26.429	27.127	17.673	
Gondomar Este – Gens	7.363	7.662	7.689	7.642	8.103	9.217	8.627	7.501	8.325	8.733	8.250	8.293	8.298	8.197	5.714	
Gens – A41/A43	4.309	4.540	4.527	4.471	4.882	4.586	4.865	4.411	4.961	5.233	4.956	4.960	4.856	4.852	3.218	
<b>Média Ponderada</b>	<b>18.941</b>	<b>19.309</b>	<b>19.100</b>	<b>19.167</b>	<b>20.370</b>	<b>19.758</b>	<b>20.041</b>	<b>18.193</b>	<b>19.117</b>	<b>20.180</b>	<b>19.364</b>	<b>19.446</b>	<b>19.189</b>	<b>19.562</b>	<b>12.877</b>	



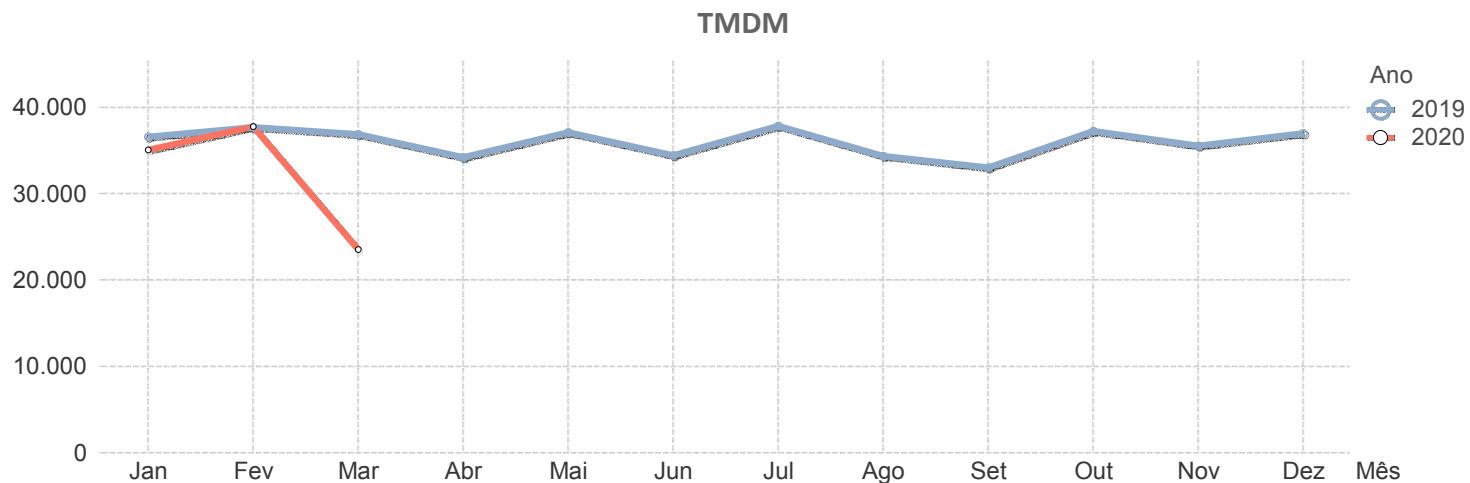
A44																
Sublanço	2019												2020			
	Jan	Fev	Mar	Abr	Mai	Jun	Jul	Ago	Set	Out	Nov	Dez	Jan	Fev	Mar	
ER1-18 – EN109	41.763	43.906	43.973	43.585	44.835	45.165	48.758	45.571	47.696	46.672	45.041	43.662	42.626	44.099	29.088	
EN109 – Valadares Norte	58.740	60.815	60.947	60.305	63.878	62.095	66.753	63.129	64.479	62.047	59.949	60.758	59.439	60.734	39.848	
Valadares Norte – Madalena	69.480	72.541	72.438	74.096	75.490	73.080	79.314	72.773	77.092	73.963	74.362	69.154	69.480	72.417	47.811	
Madalena – Coimbrões	84.320	85.890	86.408	85.272	90.432	86.005	92.704	82.412	89.251	87.288	90.350	78.479	83.315	87.058	56.629	
Coimbrões – Continente	66.699	66.951	66.174	65.647	72.206	67.814	71.141	63.824	70.074	70.591	68.928	69.956	67.752	67.715	42.671	
Continente – Barosa	66.699	66.951	66.174	65.647	72.206	67.814	71.141	63.824	70.074	70.591	68.928	69.956	67.752	67.715	42.671	
Barosa – Av. da República	N/D	N/D	N/D	N/D	N/D	N/D	N/D	N/D	N/D	N/D	N/D	N/D	N/D	N/D	N/D	
Av. da República – Gervide	N/D	N/D	N/D	N/D	N/D	N/D	N/D	N/D	N/D	N/D	N/D	N/D	N/D	N/D	N/D	
Gervide – Freixo Sul	56.941	56.733	57.340	57.116	62.078	58.782	61.612	55.282	60.398	60.836	59.470	60.423	57.892	57.837	37.008	
<b>Média Ponderada</b>	<b>62.237</b>	<b>63.700</b>	<b>63.776</b>	<b>63.655</b>	<b>67.449</b>	<b>64.811</b>	<b>69.265</b>	<b>63.318</b>	<b>67.432</b>	<b>66.138</b>	<b>65.322</b>	<b>63.478</b>	<b>62.754</b>	<b>64.149</b>	<b>41.646</b>	



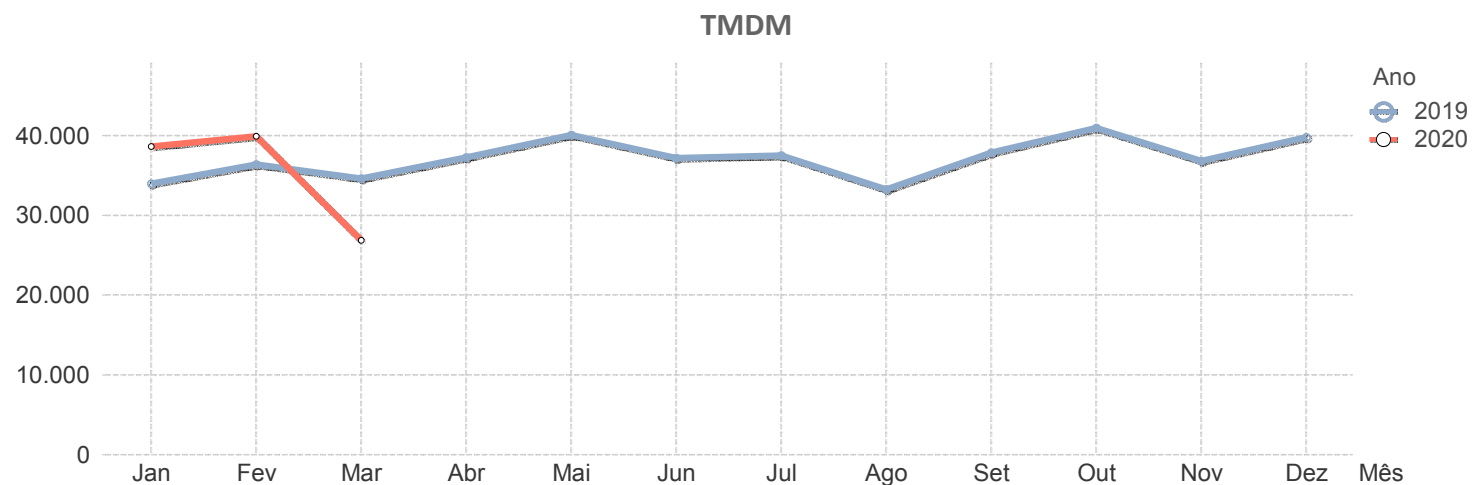
<b>IP7</b>																
<b>Sublanço</b>	<b>2019</b>												<b>2020</b>			
	<b>Jan</b>	<b>Fev</b>	<b>Mar</b>	<b>Abr</b>	<b>Mai</b>	<b>Jun</b>	<b>Jul</b>	<b>Ago</b>	<b>Set</b>	<b>Out</b>	<b>Nov</b>	<b>Dez</b>	<b>Jan</b>	<b>Fev</b>	<b>Mar</b>	
CRIL/Eixo NS – Camarate	61.326	64.455	60.561	59.119	65.016	64.301	62.051	57.932	63.893	67.244	62.631	59.842	59.271	58.308	34.250	
Camarate – Alto Lumiar	60.924	64.534	61.977	60.338	64.274	63.245	61.437	57.805	63.668	66.827	62.119	59.339	59.143	58.159	34.084	
Alto Lumiar – Ameixoeira	53.707	57.403	54.598	54.729	60.567	58.599	56.794	53.440	58.859	60.669	57.236	56.545	55.003	56.820	37.002	
Ameixoeira – Av. Padre Cruz	58.301	61.466	59.065	58.933	65.398	60.236	63.684	57.420	63.552	66.055	61.009	61.568	59.930	61.526	34.148	
Av. Padre Cruz – Telheiras	63.873	66.822	64.071	64.094	70.925	65.804	68.825	62.238	67.429	71.021	66.749	66.785	64.738	66.387	41.677	
Telheiras – 2ª Circular/Eixo NS	108.955	114.217	110.110	109.582	121.856	111.722	114.423	105.140	115.141	118.443	112.354	114.034	111.323	113.366	73.676	
2ª Circular/Eixo NS – Av. Lusíada	110.953	114.121	110.816	111.570	122.185	116.184	118.089	110.010	116.364	121.193	115.726	113.906	111.420	113.532	77.082	
Av. Lusíada – Entrecampos	103.197	106.666	104.288	103.914	114.802	109.331	112.241	104.499	109.429	112.903	106.431	105.894	103.517	106.813	59.848	
Entrecampos – Radial de Benfica	107.166	114.914	113.736	112.308	123.267	116.018	119.547	109.771	117.811	122.819	113.833	112.630	111.113	114.842	69.977	
Radial de Benfica – Av. Ceuta	58.598	61.874	61.214	61.789	65.916	65.728	67.587	66.683	65.156	64.960	61.424	60.139	59.494	60.665	36.418	
Av. Ceuta – Viaduto Duarte Pacheco	67.363	70.637	70.005	70.189	75.208	74.766	77.036	75.593	74.683	74.706	70.830	69.212	67.981	69.490	45.497	
<b>Média Ponderada</b>	<b>74.359</b>	<b>78.198</b>	<b>75.875</b>	<b>75.602</b>	<b>82.777</b>	<b>78.978</b>	<b>80.461</b>	<b>75.111</b>	<b>79.943</b>	<b>82.636</b>	<b>77.659</b>	<b>76.768</b>	<b>75.256</b>	<b>76.814</b>	<b>47.550</b>	



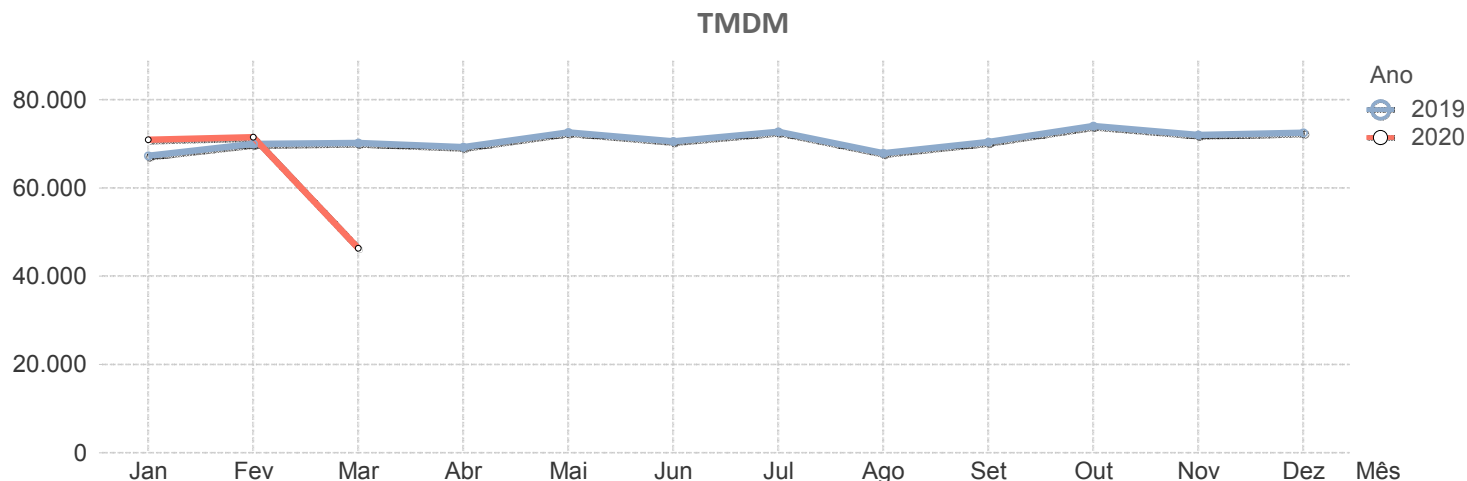
<b>IC2</b>																
<b>Sublanço</b>	<b>2019</b>												<b>2020</b>			
	<b>Jan</b>	<b>Fev</b>	<b>Mar</b>	<b>Abr</b>	<b>Mai</b>	<b>Jun</b>	<b>Jul</b>	<b>Ago</b>	<b>Set</b>	<b>Out</b>	<b>Nov</b>	<b>Dez</b>	<b>Jan</b>	<b>Fev</b>	<b>Mar</b>	
Praça José Queirós – Portela	41.656	43.236	41.000	39.584	42.058	38.273	38.255	33.125	35.559	40.008	39.977	39.708	39.696	39.625	31.056	
Portela – Bobadela	55.964	57.122	56.161	54.128	58.107	54.830	56.271	50.435	55.214	59.060	56.158	55.510	54.886	56.048	36.694	
Bobadela – Ligação EN10	28.508	29.455	29.107	25.856	28.497	26.340	31.308	29.093	24.610	28.907	27.210	29.807	26.945	30.933	16.976	
Ligação EN10 – Stª Iria de Azóia (A1/IC2)	N/D	N/D	N/D	N/D	N/D	N/D	N/D	N/D	N/D	N/D	N/D	N/D	N/D	N/D	N/D	
<b>Média Ponderada</b>	<b>36.577</b>	<b>37.672</b>	<b>36.885</b>	<b>34.195</b>	<b>37.098</b>	<b>34.435</b>	<b>37.832</b>	<b>34.361</b>	<b>33.003</b>	<b>37.227</b>	<b>35.539</b>	<b>36.970</b>	<b>35.054</b>	<b>37.773</b>	<b>23.523</b>	



IC16															
Sublanço	2019												2020		
	Jan	Fev	Mar	Abr	Mai	Jun	Jul	Ago	Set	Out	Nov	Dez	Jan	Fev	Mar
Pontinha – Stº Eloi	48.873	49.865	46.794	52.554	56.732	53.987	54.016	49.801	54.293	58.118	53.646	57.929	54.994	57.018	39.059
Stº Eloi – Á-de-Beja	26.633	30.448	29.317	30.876	32.605	29.735	30.196	25.839	30.686	33.244	28.284	32.134	31.574	32.593	21.820
Á-de-Beja – Belas (IC16/CREL)	21.602	23.632	22.996	22.057	24.681	21.471	21.974	17.930	22.322	25.098	23.324	22.020	22.957	23.345	14.668
<b>Média Ponderada</b>	<b>33.967</b>	<b>36.366</b>	<b>34.607</b>	<b>37.241</b>	<b>40.068</b>	<b>37.177</b>	<b>37.484</b>	<b>33.243</b>	<b>37.866</b>	<b>40.943</b>	<b>36.803</b>	<b>39.784</b>	<b>38.633</b>	<b>39.903</b>	<b>26.854</b>

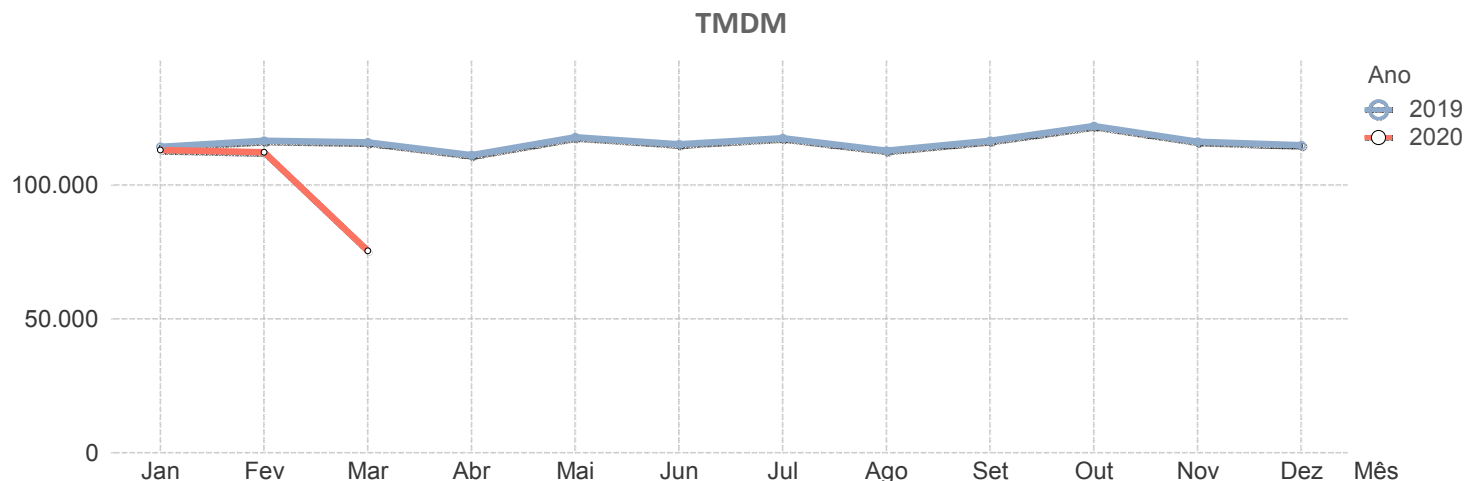


<b>IC17</b>															
<b>Sublanço</b>	<b>2019</b>												<b>2020</b>		
	<b>Jan</b>	<b>Fev</b>	<b>Mar</b>	<b>Abr</b>	<b>Mai</b>	<b>Jun</b>	<b>Jul</b>	<b>Ago</b>	<b>Set</b>	<b>Out</b>	<b>Nov</b>	<b>Dez</b>	<b>Jan</b>	<b>Fev</b>	<b>Mar</b>
R. Doca Pesca – Alto do Duque	17.540	18.792	21.297	22.034	24.380	23.337	23.366	22.989	24.095	24.431	23.620	22.895	23.056	23.937	16.945
Alto do Duque – Miraflores	28.224	28.737	27.307	30.068	33.053	29.705	30.684	24.656	27.631	31.701	30.784	29.991	29.032	28.751	20.345
Miraflores – CRIL/A5	N/D	N/D	N/D	N/D	N/D	N/D	N/D	N/D	N/D	N/D	N/D	N/D	N/D	N/D	N/D
CRIL/A5 – Monsanto	N/D	N/D	N/D	N/D	N/D	N/D	N/D	N/D	N/D	N/D	N/D	N/D	N/D	N/D	N/D
Monsanto – Zambujal	N/D	N/D	N/D	N/D	N/D	N/D	N/D	N/D	N/D	N/D	N/D	N/D	N/D	N/D	N/D
Zambujal – Buraca	N/D	N/D	N/D	N/D	N/D	N/D	N/D	N/D	N/D	N/D	N/D	N/D	N/D	N/D	N/D
Buraca – Damaia	N/D	N/D	N/D	N/D	N/D	N/D	N/D	N/D	N/D	N/D	N/D	N/D	N/D	N/D	N/D
Damaia – Portas Benfica	N/D	N/D	N/D	N/D	N/D	N/D	N/D	N/D	N/D	N/D	N/D	N/D	N/D	N/D	N/D
Portas Benfica – Pedralvas	N/D	N/D	N/D	N/D	N/D	N/D	N/D	N/D	N/D	N/D	N/D	N/D	N/D	N/D	N/D
Pedralvas – Alfoanelos	N/D	N/D	N/D	N/D	N/D	N/D	N/D	N/D	N/D	N/D	N/D	N/D	N/D	N/D	N/D
Alfoanelos – Pontinha	N/D	N/D	N/D	N/D	N/D	N/D	N/D	N/D	N/D	N/D	N/D	N/D	N/D	N/D	N/D
Pontinha – Patameiras	N/D	N/D	N/D	N/D	N/D	N/D	N/D	N/D	N/D	N/D	N/D	N/D	N/D	N/D	N/D
Patameiras – Odivelas	N/D	N/D	N/D	N/D	N/D	N/D	N/D	N/D	N/D	N/D	N/D	N/D	N/D	N/D	N/D
Odivelas – Olival Basto	102.465	104.668	102.822	101.263	108.416	103.262	107.158	96.992	102.244	111.979	108.986	110.038	106.016	107.499	66.812
Olival Basto – Grilo	51.258	54.588	54.051	51.796	57.990	53.927	53.713	50.737	54.174	56.528	53.010	55.595	56.815	52.445	34.705
Grilo – IP7/CRIL	106.580	109.988	108.360	107.053	113.895	110.296	112.667	105.477	109.343	114.414	109.072	109.633	103.583	107.738	63.069
IP7/CRIL – Limite Este IC17	85.006	88.761	90.673	88.774	87.269	88.953	93.302	89.054	89.622	91.427	91.200	91.315	89.761	91.762	62.062
<b>Média Ponderada</b>	<b>67.319</b>	<b>69.941</b>	<b>70.159</b>	<b>69.239</b>	<b>72.598</b>	<b>70.551</b>	<b>72.734</b>	<b>67.849</b>	<b>70.420</b>	<b>74.023</b>	<b>72.012</b>	<b>72.530</b>	<b>70.885</b>	<b>71.515</b>	<b>46.348</b>

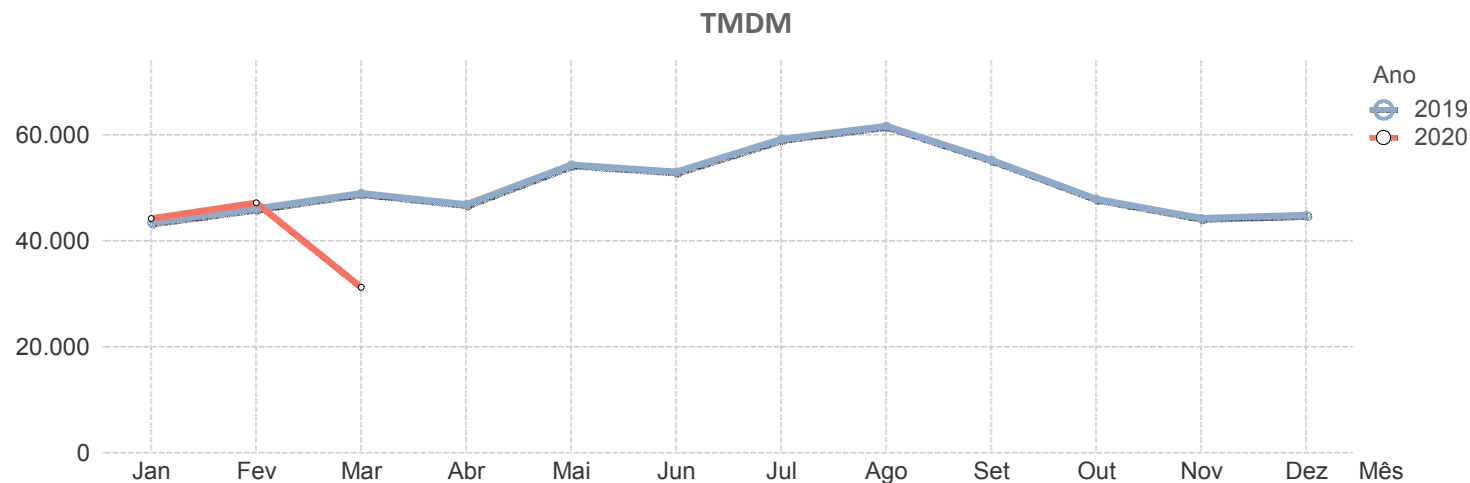




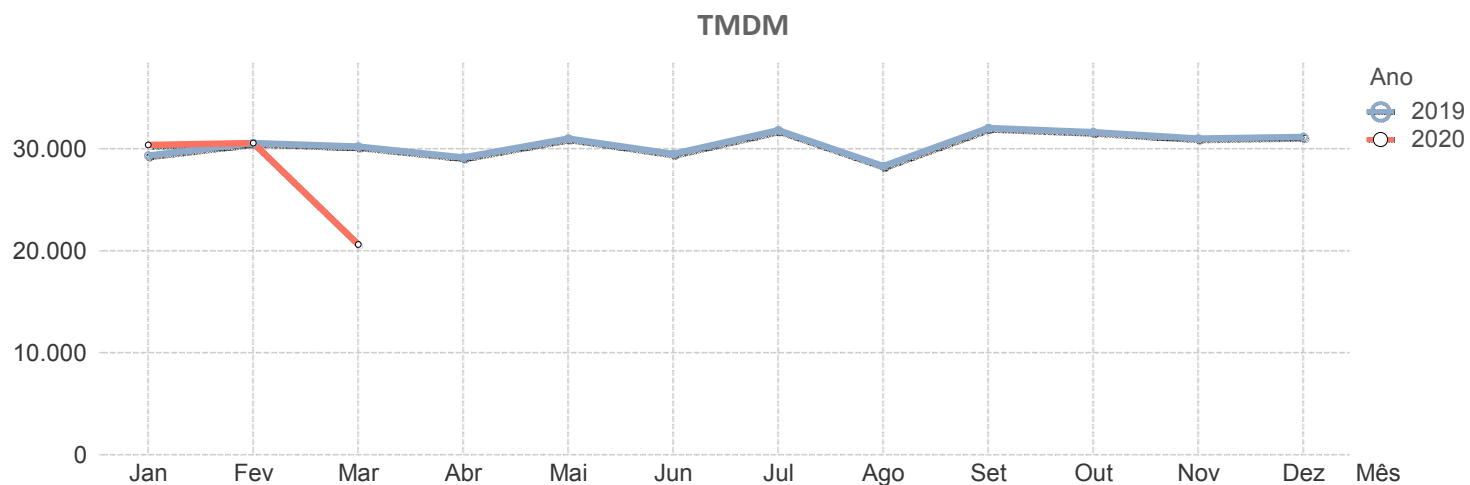
<b>IC19</b>																
<b>Sublanço</b>	<b>2019</b>												<b>2020</b>			
	<b>Jan</b>	<b>Fev</b>	<b>Mar</b>	<b>Abr</b>	<b>Mai</b>	<b>Jun</b>	<b>Jul</b>	<b>Ago</b>	<b>Set</b>	<b>Out</b>	<b>Nov</b>	<b>Dez</b>	<b>Jan</b>	<b>Fev</b>	<b>Mar</b>	
Limite Este do IC19 – Estado Maior	138.908	139.594	136.921	128.416	136.194	132.032	135.245	126.743	131.662	140.586	134.147	129.873	129.153	127.607	80.597	
Estado Maior – Damaia	100.558	102.394	102.014	98.038	103.637	103.446	105.675	102.252	104.368	123.737	118.509	113.172	113.495	114.155	80.598	
Damaia – 4 Caminhos	118.405	121.356	119.843	116.306	122.098	118.758	121.267	115.682	120.919	126.274	121.431	121.418	122.685	118.777	80.612	
4 Caminhos – EN117	115.124	119.423	116.590	93.647	99.402	99.005	98.896	96.973	97.851	103.252	99.146	96.827	93.987	97.325	70.868	
EN117 – Hospital	123.549	126.727	125.537	120.362	127.902	124.767	126.467	122.577	126.314	132.189	126.575	125.339	126.286	127.368	76.876	
Hospital – Palácio	151.622	153.719	152.508	147.307	151.685	146.853	152.531	141.208	151.116	151.998	151.532	149.804	127.825	119.402	76.625	
Palácio – Queluz	143.129	148.298	145.605	140.006	148.539	146.083	148.890	142.875	147.797	153.636	146.369	141.564	140.382	140.540	101.949	
Queluz – IC19/CREL	123.998	124.571	124.296	117.108	123.336	119.435	121.146	118.855	123.500	126.884	118.508	118.351	113.937	116.635	74.373	
IC19/CREL – Tercena	130.614	131.218	131.061	125.391	135.427	130.041	133.555	129.080	131.509	134.641	122.528	124.220	123.822	127.442	81.250	
Tercena – Consolata	118.725	120.239	121.003	118.331	124.335	123.648	126.017	121.695	123.731	132.267	126.438	124.720	125.891	123.984	87.370	
Consolata – Aqualva	121.005	123.562	123.634	118.640	124.346	122.684	124.505	120.196	123.843	121.905	117.791	120.358	118.039	122.263	85.444	
Aqualva – Cacém	111.543	113.700	113.538	110.665	117.194	114.590	118.298	112.250	114.232	119.835	113.442	110.342	103.269	106.916	76.984	
Cacém – Paiões	112.190	117.201	117.340	112.369	119.381	110.997	113.080	108.358	110.918	114.772	110.077	110.850	112.319	104.154	76.561	
Paiões – Rio de Mouro	106.894	108.120	109.252	105.848	115.240	112.481	112.618	108.700	116.205	119.944	111.932	110.689	105.037	107.350	71.132	
Rio de Mouro – Alto do Forte	105.537	108.447	108.038	104.450	110.579	109.737	110.882	111.403	111.823	114.767	109.840	107.377	105.367	107.476	67.307	
Alto do Forte – Mem Martins	84.897	87.209	86.459	83.429	89.253	87.560	89.712	84.597	87.878	92.536	87.220	88.173	89.284	84.410	59.386	
Mem Martins – Ranholas	73.858	76.200	75.565	73.500	78.310	77.586	79.141	75.589	78.066	80.578	75.958	75.421	76.443	75.266	51.393	
<b>Média Ponderada</b>	<b>114.353</b>	<b>116.604</b>	<b>116.031</b>	<b>111.313</b>	<b>118.007</b>	<b>115.347</b>	<b>117.554</b>	<b>112.920</b>	<b>116.633</b>	<b>122.139</b>	<b>116.278</b>	<b>114.950</b>	<b>113.138</b>	<b>112.341</b>	<b>75.532</b>	



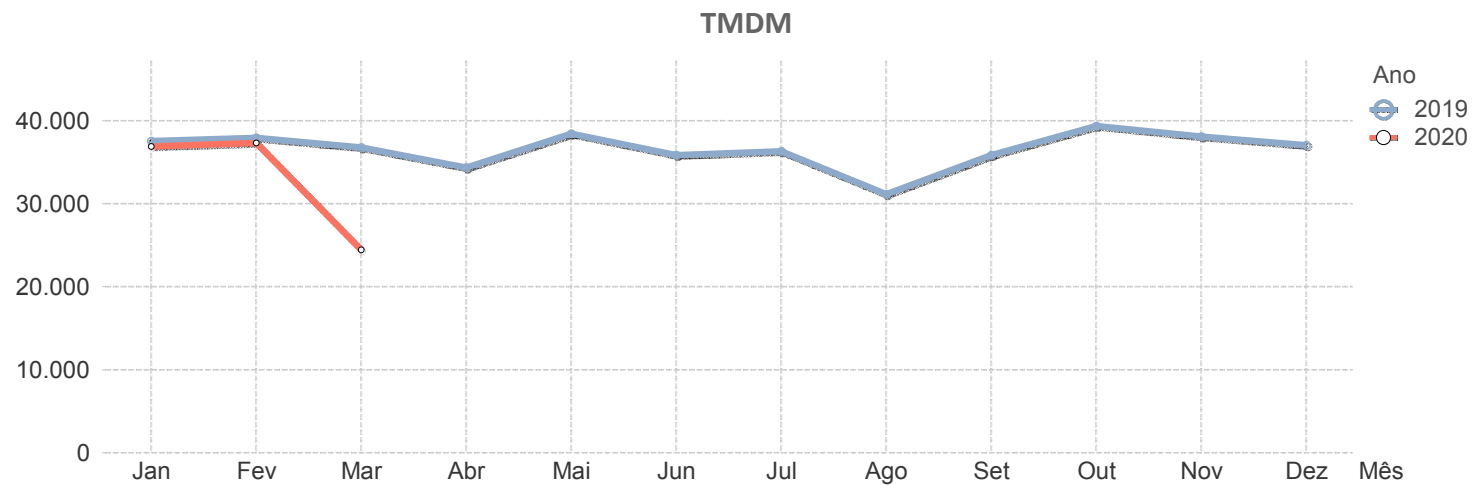
IC20																
Sublanço	2019												2020			
	Jan	Fev	Mar	Abr	Mai	Jun	Jul	Ago	Set	Out	Nov	Dez	Jan	Fev	Mar	
Almada (A2/IC20) – Monte de Caparica	64.673	67.682	70.724	68.512	76.831	74.817	80.728	81.258	77.487	70.622	66.727	67.603	65.237	68.516	46.158	
Monte de Caparica – Casas Velhas	62.509	65.986	69.253	66.366	76.510	73.722	81.469	82.503	77.651	69.121	64.246	64.894	63.742	67.003	44.318	
Casas Velhas – Funchalinho	28.778	30.968	33.713	31.893	38.443	37.991	44.020	48.484	40.013	32.085	28.846	29.634	29.471	32.266	21.025	
Funchalinho – Capuchos	26.689	28.828	31.661	29.794	35.841	35.367	41.083	44.918	36.830	29.606	26.470	27.294	27.282	30.098	19.359	
Capuchos – Capuchos (EM10-1)	24.668	26.764	29.442	27.796	33.599	32.945	38.268	41.705	33.892	27.356	24.425	24.425	25.302	28.018	18.181	
Capuchos (EM10-1) – Costa de Caparica	24.668	26.764	29.442	27.796	33.599	32.945	38.268	41.705	33.892	27.356	24.425	24.425	25.302	28.018	18.181	
<b>Média Ponderada</b>	<b>43.470</b>	<b>46.095</b>	<b>49.021</b>	<b>46.916</b>	<b>54.396</b>	<b>53.049</b>	<b>59.200</b>	<b>61.691</b>	<b>55.318</b>	<b>47.919</b>	<b>44.267</b>	<b>44.918</b>	<b>44.206</b>	<b>47.206</b>	<b>31.219</b>	



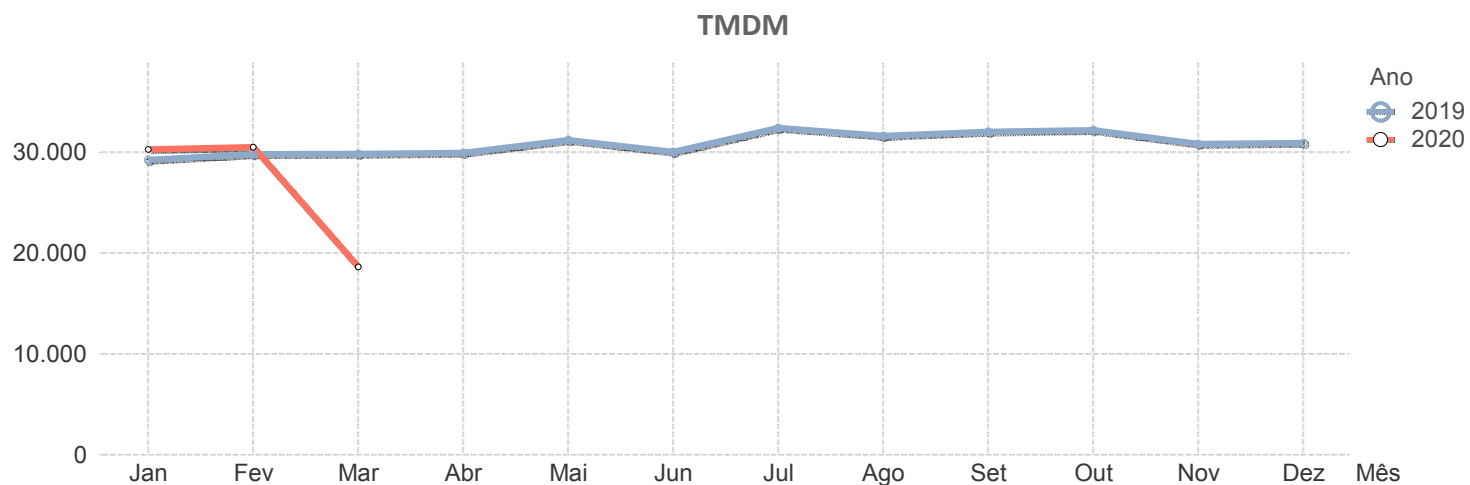
<b>IC21</b>																
<b>Sublanço</b>	<b>2019</b>												<b>2020</b>			
	<b>Jan</b>	<b>Fev</b>	<b>Mar</b>	<b>Abr</b>	<b>Mai</b>	<b>Jun</b>	<b>Jul</b>	<b>Ago</b>	<b>Set</b>	<b>Out</b>	<b>Nov</b>	<b>Dez</b>	<b>Jan</b>	<b>Fev</b>	<b>Mar</b>	
Coina (A2/IC21) – Penalva	32.453	34.230	34.025	32.689	33.135	33.188	35.345	31.350	34.743	34.589	33.934	34.033	33.109	33.633	22.696	
Penalva – Penalva (A33/IC21)	32.453	34.230	34.025	32.689	33.135	33.188	35.345	31.350	34.743	34.589	33.934	34.033	33.109	33.633	22.696	
Penalva (A33/IC21) – Stº António Charneca	31.429	32.684	32.246	31.039	33.191	31.061	33.220	29.293	33.537	33.497	33.009	33.434	32.596	32.823	21.978	
Stº António Charneca – Quinta da Lomba	30.550	31.573	31.223	30.219	32.954	30.602	33.118	29.496	33.569	32.747	32.181	32.377	31.711	31.917	21.531	
Quinta da Lomba – Alto do Seixalinho	22.569	23.310	22.890	22.330	24.701	22.912	25.888	23.404	26.822	25.688	24.765	24.690	24.041	23.623	15.943	
Alto do Seixalinho – Barreiro	19.460	20.333	19.860	19.147	20.856	19.265	20.286	18.140	20.854	21.457	20.881	20.941	20.216	20.274	14.110	
<b>Média Ponderada</b>	<b>29.336</b>	<b>30.572</b>	<b>30.223</b>	<b>29.166</b>	<b>30.996</b>	<b>29.512</b>	<b>31.829</b>	<b>28.302</b>	<b>32.038</b>	<b>31.625</b>	<b>30.993</b>	<b>31.165</b>	<b>30.384</b>	<b>30.573</b>	<b>20.613</b>	



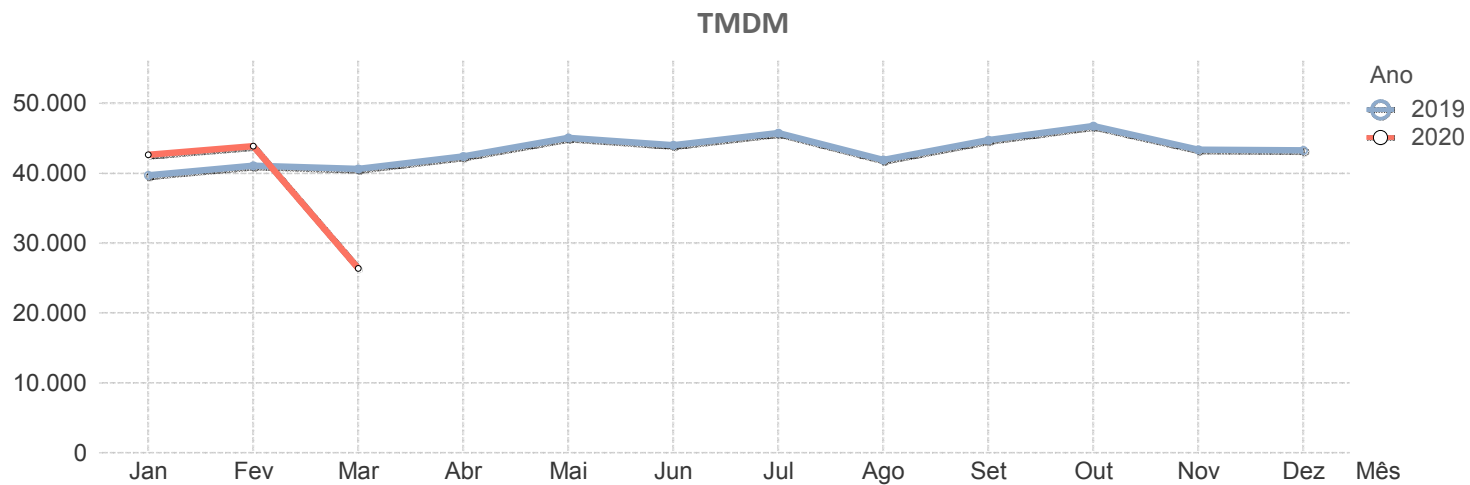
IC22															
Sublanço	2019												2020		
	Jan	Fev	Mar	Abr	Mai	Jun	Jul	Ago	Set	Out	Nov	Dez	Jan	Fev	Mar
Olival Basto – Ramada	48.730	49.842	48.589	45.000	50.150	47.402	47.942	41.740	47.180	51.229	49.041	48.106	48.042	48.687	32.130
Ramada – Montemor	22.696	22.075	21.044	20.176	22.820	20.490	20.805	17.095	20.791	23.560	23.481	22.308	22.075	22.172	14.202
<b>Média Ponderada</b>	<b>37.573</b>	<b>37.942</b>	<b>36.784</b>	<b>34.361</b>	<b>38.437</b>	<b>35.868</b>	<b>36.312</b>	<b>31.178</b>	<b>35.870</b>	<b>39.371</b>	<b>38.087</b>	<b>37.050</b>	<b>36.913</b>	<b>37.323</b>	<b>24.447</b>



CSB																
Sublanço	2019												2020			
	Jan	Fev	Mar	Abr	Mai	Jun	Jul	Ago	Set	Out	Nov	Dez	Jan	Fev	Mar	
Braga Sul – Celeirós (A11)	18.212	18.560	18.768	19.308	20.305	19.673	21.715	22.632	21.186	20.332	19.203	19.233	18.895	19.088	11.156	
Celeirós (A11) – EN14	29.625	30.080	30.356	30.988	32.562	31.097	34.030	35.697	33.268	32.806	31.258	31.188	30.439	30.665	18.014	
EN14 – EN309	33.454	34.141	33.828	33.527	34.461	33.343	36.012	33.306	35.604	36.639	35.189	35.412	34.749	34.899	21.814	
EN309 – EN101	37.708	38.545	38.316	37.957	39.328	37.943	40.310	37.421	40.156	41.313	39.790	40.013	39.153	39.431	24.719	
EN101 – Circular Sul de Braga	42.751	43.674	43.780	43.352	45.373	43.149	45.219	42.380	45.530	46.636	45.087	45.214	44.158	44.689	27.990	
<b>Média Ponderada</b>	<b>29.232</b>	<b>29.814</b>	<b>29.836</b>	<b>29.953</b>	<b>31.201</b>	<b>30.033</b>	<b>32.410</b>	<b>31.619</b>	<b>32.024</b>	<b>32.189</b>	<b>30.813</b>	<b>30.911</b>	<b>30.273</b>	<b>30.513</b>	<b>18.636</b>	



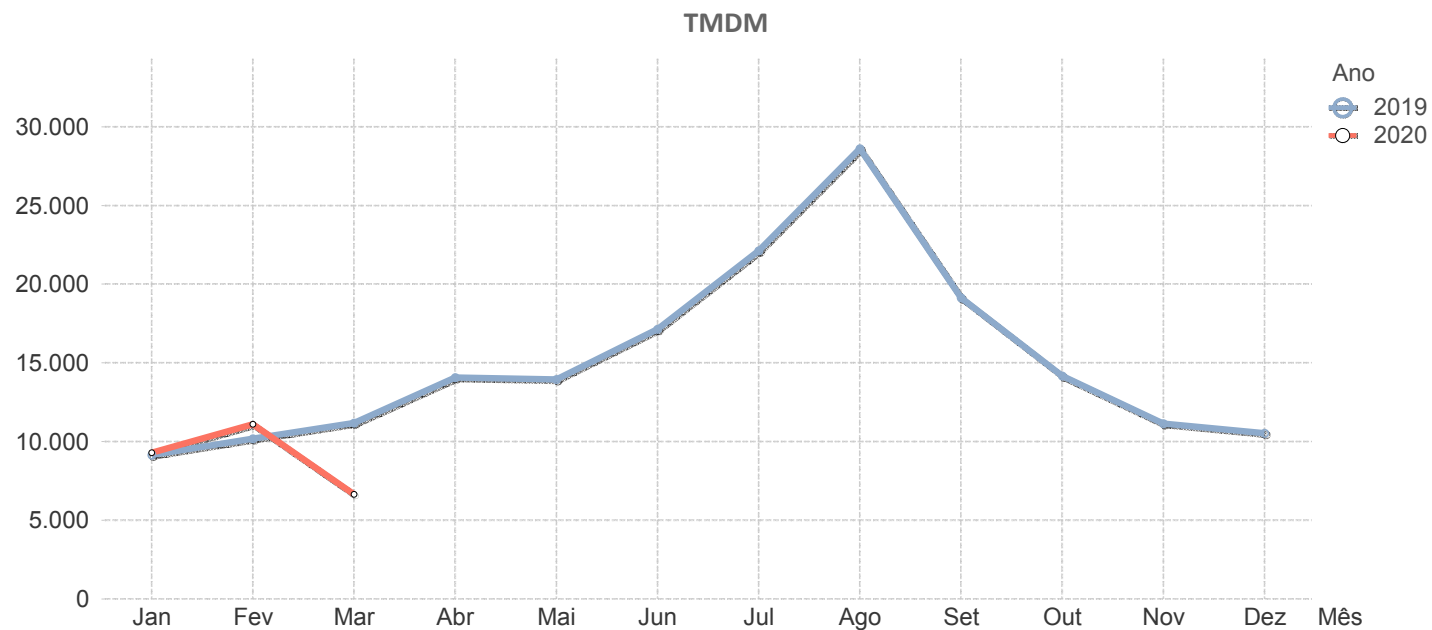
VRI															
Sublanço	2019												2020		
	Jan	Fev	Mar	Abr	Mai	Jun	Jul	Ago	Set	Out	Nov	Dez	Jan	Fev	Mar
Aeroporto – São Brás	40.322	41.828	41.026	42.298	45.449	43.302	45.991	41.820	44.304	46.988	43.627	43.378	43.426	44.384	26.226
São Brás – VILPL	40.066	41.371	41.029	42.677	45.437	44.793	46.610	41.346	45.385	47.204	43.688	43.354	42.933	44.248	26.226
VILPL – Custóias	38.698	40.219	39.476	41.807	44.155	42.268	43.667	43.249	43.368	45.606	42.607	43.134	41.690	42.884	26.768
<b>Média Ponderada</b>	<b>39.706</b>	<b>41.085</b>	<b>40.600</b>	<b>42.411</b>	<b>45.084</b>	<b>43.994</b>	<b>45.755</b>	<b>41.904</b>	<b>44.754</b>	<b>46.748</b>	<b>43.386</b>	<b>43.295</b>	<b>42.624</b>	<b>43.881</b>	<b>26.376</b>



# **B**

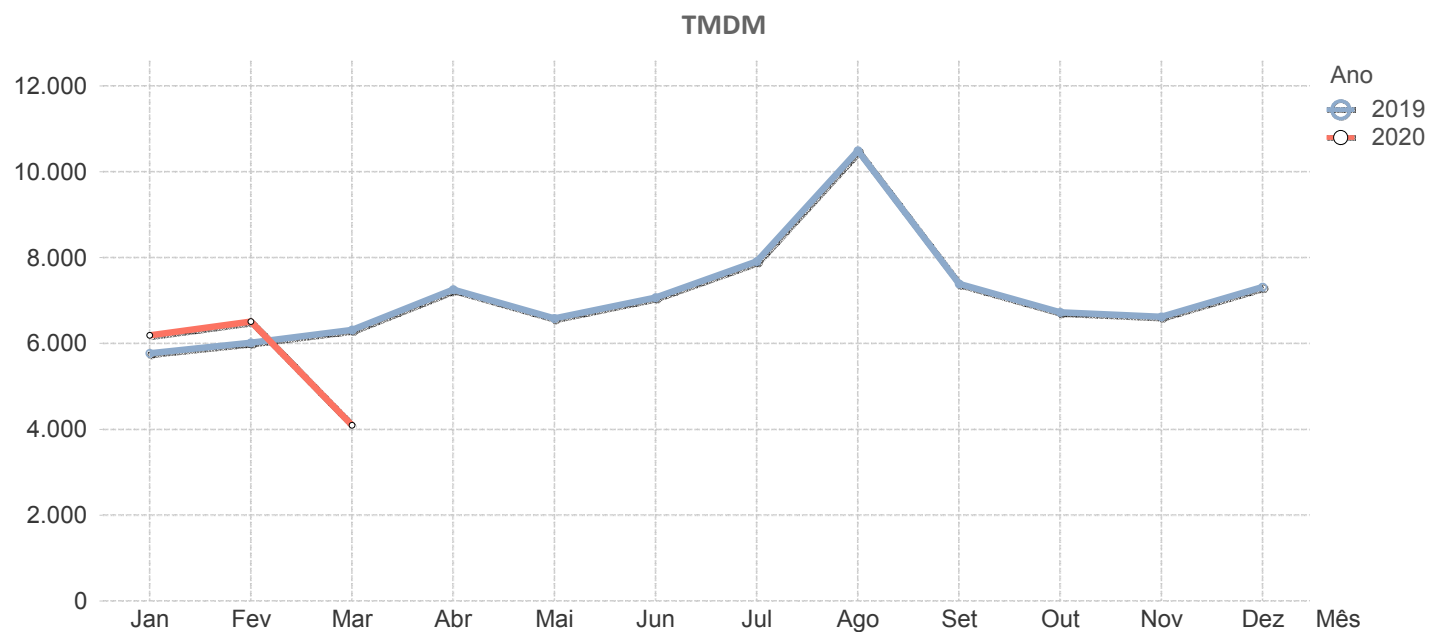
## **Tráfego Médio Diário Mensal por Concessão**

Algarve																
2019														2020		
Estrada	..	Jan	Fev	Mar	Abr	Mai	Jun	Jul	Ago	Set	Out	Nov	Dez	Jan	Fev	Mar
A22	..	9.147	10.181	11.184	14.078	13.957	17.138	22.118	28.604	19.125	14.181	11.138	10.540	9.290	11.096	6.647
<b>Média Ponderada</b>		<b>9.147</b>	<b>10.181</b>	<b>11.184</b>	<b>14.078</b>	<b>13.957</b>	<b>17.138</b>	<b>22.118</b>	<b>28.604</b>	<b>19.125</b>	<b>14.181</b>	<b>11.138</b>	<b>10.540</b>	<b>9.290</b>	<b>11.096</b>	<b>6.647</b>

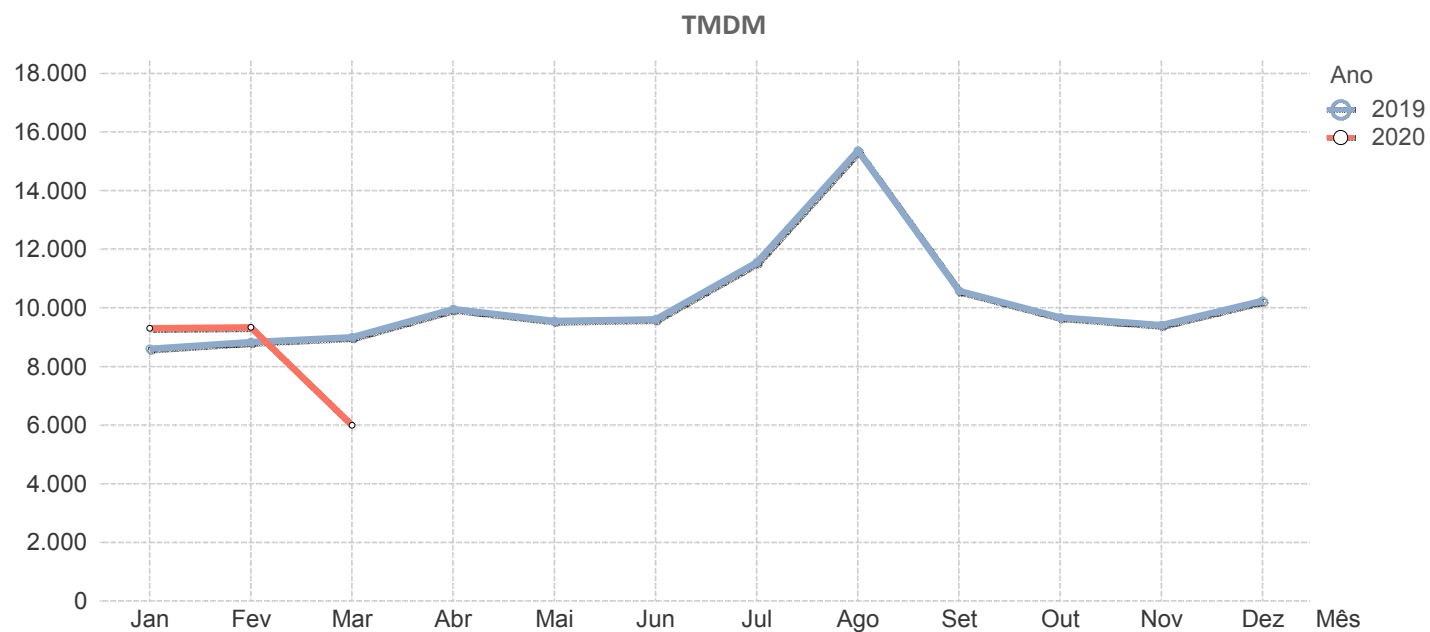




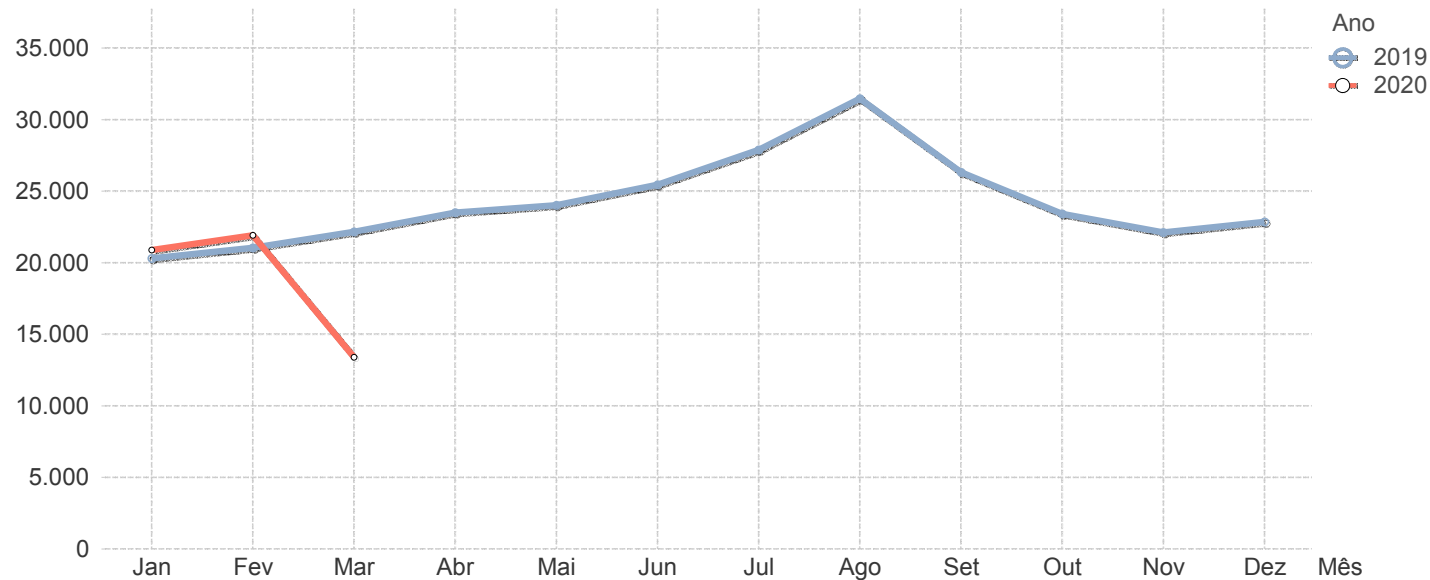
Beira Interior																
2019														2020		
Estrada	..	Jan	Fev	Mar	Abr	Mai	Jun	Jul	Ago	Set	Out	Nov	Dez	Jan	Fev	Mar
A23	..	5.773	6.015	6.317	7.258	6.586	7.072	7.914	10.489	7.389	6.725	6.625	7.313	6.185	6.509	4.096
<b>Média Ponderada</b>		<b>5.773</b>	<b>6.015</b>	<b>6.317</b>	<b>7.258</b>	<b>6.586</b>	<b>7.072</b>	<b>7.914</b>	<b>10.489</b>	<b>7.389</b>	<b>6.725</b>	<b>6.625</b>	<b>7.313</b>	<b>6.185</b>	<b>6.509</b>	<b>4.096</b>



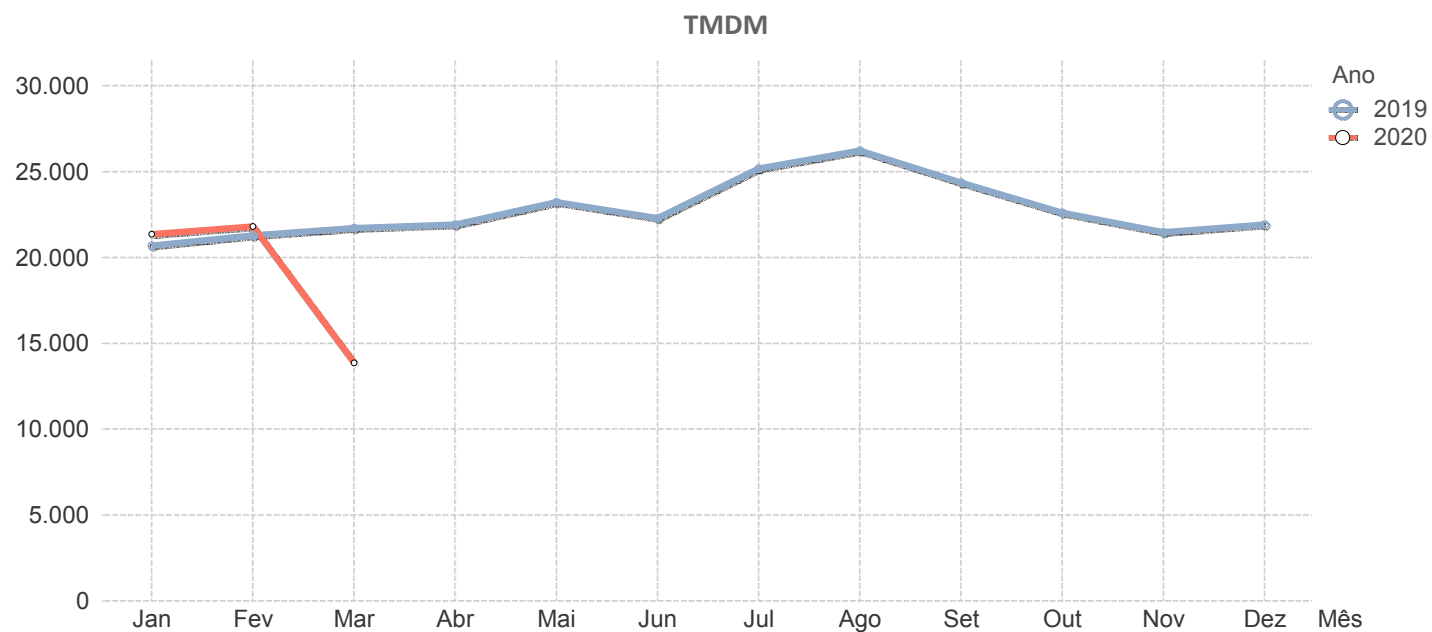
Beiras Litoral e Alta																
		2019												2020		
Estrada	..	Jan	Fev	Mar	Abr	Mai	Jun	Jul	Ago	Set	Out	Nov	Dez	Jan	Fev	Mar
A25	..	8.602	8.838	9.001	9.965	9.559	9.616	11.557	15.364	10.582	9.673	9.411	10.245	9.305	9.342	5.994
<b>Média Ponderada</b>		<b>8.602</b>	<b>8.838</b>	<b>9.001</b>	<b>9.965</b>	<b>9.559</b>	<b>9.616</b>	<b>11.557</b>	<b>15.364</b>	<b>10.582</b>	<b>9.673</b>	<b>9.411</b>	<b>10.245</b>	<b>9.305</b>	<b>9.342</b>	<b>5.994</b>



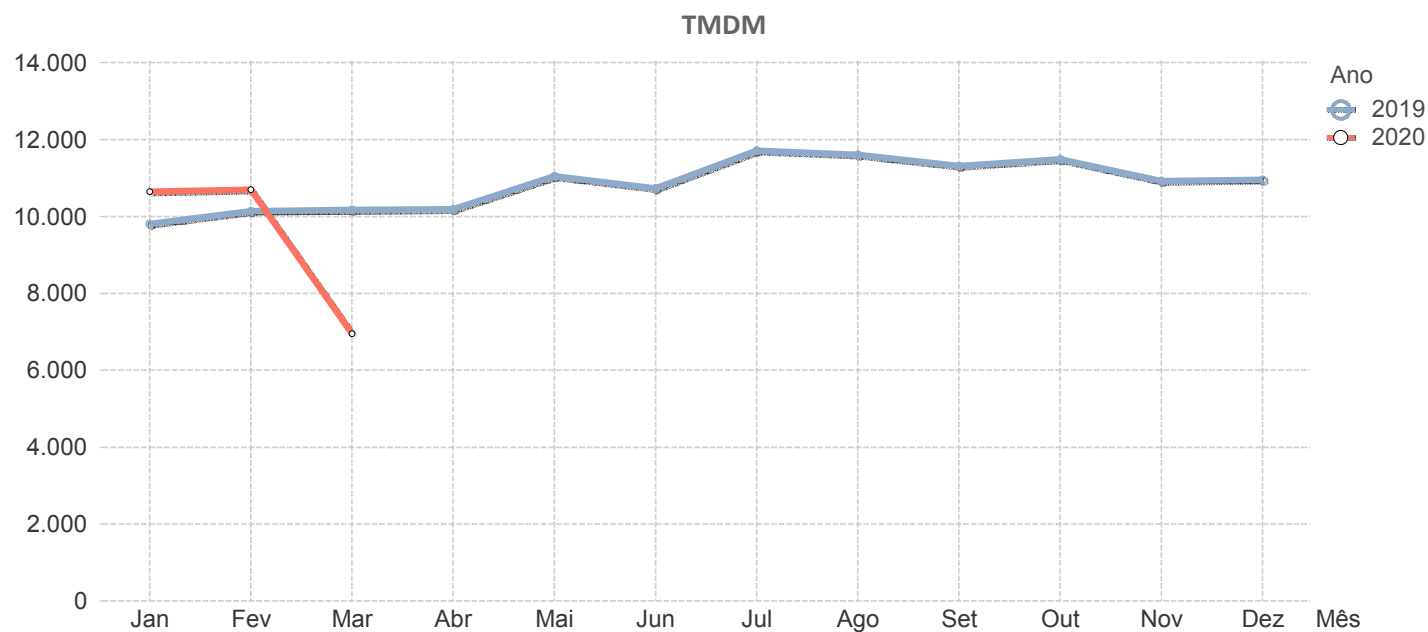
		<b>Brisa</b>														
		<b>2019</b>												<b>2020</b>		
<b>Estrada</b>	<b>..</b>	<b>Jan</b>	<b>Fev</b>	<b>Mar</b>	<b>Abr</b>	<b>Mai</b>	<b>Jun</b>	<b>Jul</b>	<b>Ago</b>	<b>Set</b>	<b>Out</b>	<b>Nov</b>	<b>Dez</b>	<b>Jan</b>	<b>Fev</b>	<b>Mar</b>
A1		32.325	33.485	35.525	37.794	38.743	40.173	42.587	48.809	41.063	37.632	35.924	37.223	33.177	34.897	21.272
A2		13.982	14.685	16.094	18.286	17.713	22.878	26.968	33.879	23.569	17.192	15.486	15.950	14.424	15.913	9.554
A3		24.355	25.042	25.797	26.959	27.552	26.955	29.804	32.158	28.846	27.285	25.530	26.232	24.906	25.395	15.556
A4		31.686	32.696	33.798	34.347	35.587	35.680	38.332	40.490	36.826	34.814	33.358	34.496	32.282	33.521	21.455
A5		89.291	92.975	92.480	89.587	98.456	92.305	96.247	82.723	95.716	95.997	91.298	91.372	90.472	91.283	56.024
A6		5.046	5.209	5.700	6.668	6.171	6.622	7.330	8.692	6.851	6.014	5.798	6.738	5.353	5.718	3.343
A9		22.559	22.957	23.194	22.526	25.383	22.481	24.343	19.485	23.553	25.034	24.686	24.407	23.900	24.081	14.251
A10		6.541	6.810	7.097	7.499	7.835	8.158	8.836	9.322	8.338	7.696	7.415	7.476	6.998	7.274	4.609
A12		18.572	19.516	20.623	20.724	22.386	23.556	25.841	26.605	24.297	21.269	19.799	20.385	19.093	20.130	12.556
A12-1		7.472	7.629	7.522	7.550	8.057	7.254	7.749	6.384	7.340	8.135	7.597	6.793	7.309	7.273	5.805
A13		2.895	2.945	3.285	4.282	3.842	5.548	6.909	10.950	6.230	3.834	3.560	3.533	3.158	3.440	2.210
A14		7.053	7.282	7.614	7.352	8.180	8.315	10.249	11.333	8.868	7.594	7.078	7.868	7.555	7.968	4.901
CSB		29.232	29.814	29.836	29.953	31.201	30.033	32.410	31.619	32.024	32.189	30.813	30.911	30.273	30.513	18.636
<b>Média Ponderada</b>		<b>20.300</b>	<b>21.042</b>	<b>22.156</b>	<b>23.505</b>	<b>24.030</b>	<b>25.455</b>	<b>27.889</b>	<b>31.459</b>	<b>26.328</b>	<b>23.422</b>	<b>22.119</b>	<b>22.857</b>	<b>20.889</b>	<b>21.922</b>	<b>13.388</b>

**TMDM**


Costa de Prata																
2019														2020		
Estrada	Jan	Fev	Mar	Abr	Mai	Jun	Jul	Ago	Set	Out	Nov	Dez	Jan	Fev	Mar	
A17	10.042	10.525	10.718	11.475	11.952	11.903	14.354	16.716	13.482	11.974	11.326	11.430	10.590	11.235	7.182	
A25	22.613	23.239	24.469	25.030	26.874	26.495	31.121	34.445	28.395	25.372	23.403	24.290	23.791	24.059	15.713	
A29	21.827	22.360	22.594	22.403	23.757	22.248	24.414	24.328	24.545	23.272	22.192	22.902	22.371	22.680	14.130	
A44	62.869	65.168	65.281	65.290	68.034	66.035	71.291	65.801	69.071	66.774	66.343	62.893	63.115	65.329	42.901	
<b>Média Ponderada</b>	<b>20.681</b>	<b>21.284</b>	<b>21.722</b>	<b>21.926</b>	<b>23.230</b>	<b>22.294</b>	<b>25.174</b>	<b>26.218</b>	<b>24.361</b>	<b>22.614</b>	<b>21.464</b>	<b>21.923</b>	<b>21.351</b>	<b>21.798</b>	<b>13.860</b>	



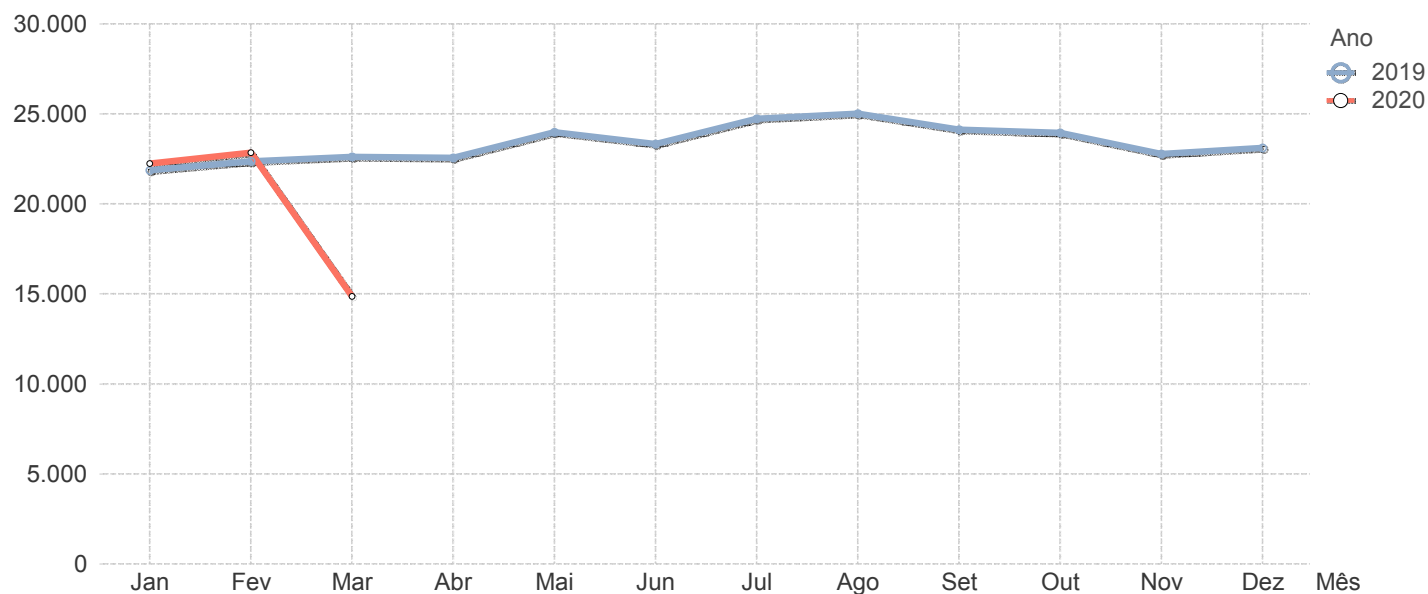
Douro Litoral																
2019														2020		
Estrada	Jan	Fev	Mar	Abr	Mai	Jun	Jul	Ago	Set	Out	Nov	Dez	Jan	Fev	Mar	
A32	8.694	8.955	8.948	8.879	9.400	9.142	9.841	8.958	9.639	9.835	9.332	9.533	9.188	9.192	5.979	
A41	11.579	11.979	12.065	12.159	13.395	12.846	14.328	15.047	13.716	13.820	13.174	13.062	12.735	12.846	8.290	
A43	6.034	6.303	6.313	6.262	6.701	7.201	6.989	6.156	6.861	7.209	6.816	6.842	6.800	6.741	4.628	
<b>Média Ponderada</b>	<b>9.807</b>	<b>10.137</b>	<b>10.177</b>	<b>10.189</b>	<b>11.047</b>	<b>10.729</b>	<b>11.710</b>	<b>11.608</b>	<b>11.317</b>	<b>11.485</b>	<b>10.925</b>	<b>10.955</b>	<b>10.651</b>	<b>10.701</b>	<b>6.954</b>	



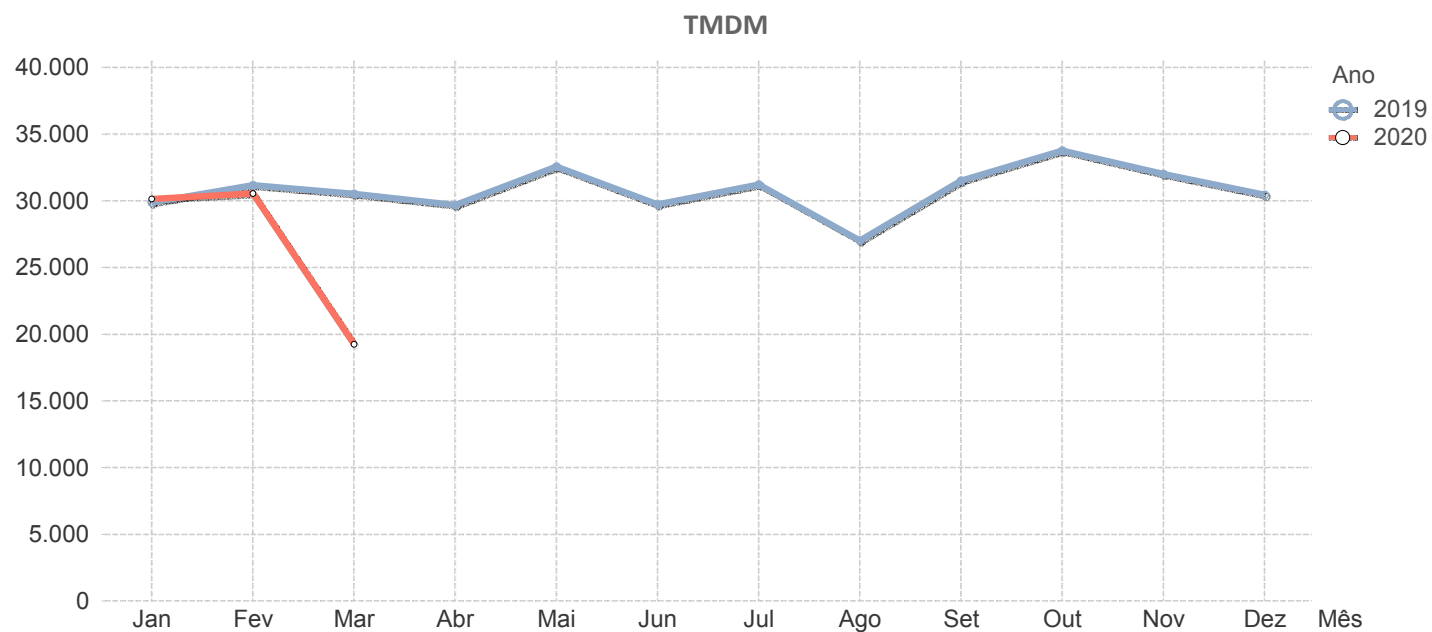
Infraestruturas de Portugal

Estrada	2019												2020		
	Jan	Fev	Mar	Abr	Mai	Jun	Jul	Ago	Set	Out	Nov	Dez	Jan	Fev	Mar
A1	97.769	97.764	98.190	100.590	104.823	101.908	101.487	101.248	104.207	103.317	99.401	101.801	98.024	99.631	65.473
A3	9.441	9.659	10.676	11.043	11.272	11.337	14.274	18.567	13.279	12.298	10.460	11.635	10.773	10.333	7.913
A4	6.985	7.110	7.434	7.975	7.854	8.006	9.014	11.382	8.568	7.978	7.633	7.914	7.182	7.730	4.862
A8	4.212	4.420	4.505	4.796	5.248	5.211	6.016	7.366	6.134	5.906	5.322	5.305	5.038	5.337	3.273
A13	3.956	4.108	4.312	4.521	4.749	4.847	5.497	5.797	5.047	4.805	4.696	4.613	4.299	4.536	2.918
A13-1	3.211	3.328	3.444	3.633	3.889	3.869	4.418	4.786	4.015	3.886	3.714	3.757	3.464	3.662	2.319
A19	11.229	11.561	11.398	11.387	12.277	11.369	12.175	11.323	11.937	12.322	11.775	11.538	11.536	11.612	8.357
A20	90.682	90.661	91.537	92.697	96.596	92.691	96.081	95.162	95.603	94.980	90.313	91.765	89.889	92.087	60.336
A21	11.417	11.358	12.281	11.916	13.513	13.076	14.710	14.095	13.975	12.956	11.929	12.728	12.436	12.995	7.736
A22	6.267	6.820	7.575	9.611	9.927	11.197	15.122	19.963	11.179	8.832	7.140	7.847	7.158	8.153	4.368
A23	12.151	12.225	12.948	13.506	14.851	15.119	16.411	19.111	16.253	15.060	13.350	14.613	12.268	13.295	8.374
A24	3.537	3.580	3.614	4.541	4.425	4.531	5.135	7.145	5.071	4.501	4.033	3.913	3.755	3.881	2.467
A28	132.911	133.323	133.747	132.892	138.736	135.861	140.102	136.013	137.840	134.184	128.489	126.830	131.721	135.051	87.848
A33	26.823	28.207	28.669	27.106	30.551	28.668	31.171	28.880	30.505	29.509	28.547	29.253	28.136	28.426	18.854
A43	35.565	36.060	35.569	35.786	37.973	35.930	36.851	33.696	34.901	36.885	35.525	35.678	35.145	36.075	23.502
A44	61.123	61.112	61.126	60.772	66.419	62.653	65.696	58.943	64.545	65.017	63.523	64.509	62.118	62.070	39.435
IP7	74.359	78.198	75.875	75.602	82.777	78.978	80.461	75.111	79.943	82.636	77.659	76.768	75.256	76.814	47.550
IC2	36.577	37.672	36.885	34.195	37.098	34.435	37.832	34.361	33.003	37.227	35.539	36.970	35.054	37.773	23.523
IC16	33.967	36.366	34.607	37.241	40.068	37.177	37.484	33.243	37.866	40.943	36.803	39.784	38.633	39.903	26.854
IC17	67.319	69.941	70.159	69.239	72.598	70.551	72.734	67.849	70.420	74.023	72.012	72.530	70.885	71.515	46.348
IC19	114.353	116.604	116.031	111.313	118.007	115.347	117.554	112.920	116.633	122.139	116.278	114.950	113.138	112.341	75.532
IC20	43.470	46.095	49.021	46.916	54.396	53.049	59.200	61.691	55.318	47.919	44.267	44.918	44.206	47.206	31.219
IC21	29.336	30.572	30.223	29.166	30.996	29.512	31.829	28.302	32.038	31.625	30.993	31.165	30.384	30.573	20.613
IC22	37.573	37.942	36.784	34.361	38.437	35.868	36.312	31.178	35.870	39.371	38.087	37.050	36.913	37.323	24.447
<b>Média Ponderada</b>	<b>21.865</b>	<b>22.375</b>	<b>22.619</b>	<b>22.570</b>	<b>23.989</b>	<b>23.332</b>	<b>24.730</b>	<b>25.013</b>	<b>24.137</b>	<b>23.951</b>	<b>22.774</b>	<b>23.111</b>	<b>22.238</b>	<b>22.841</b>	<b>14.862</b>

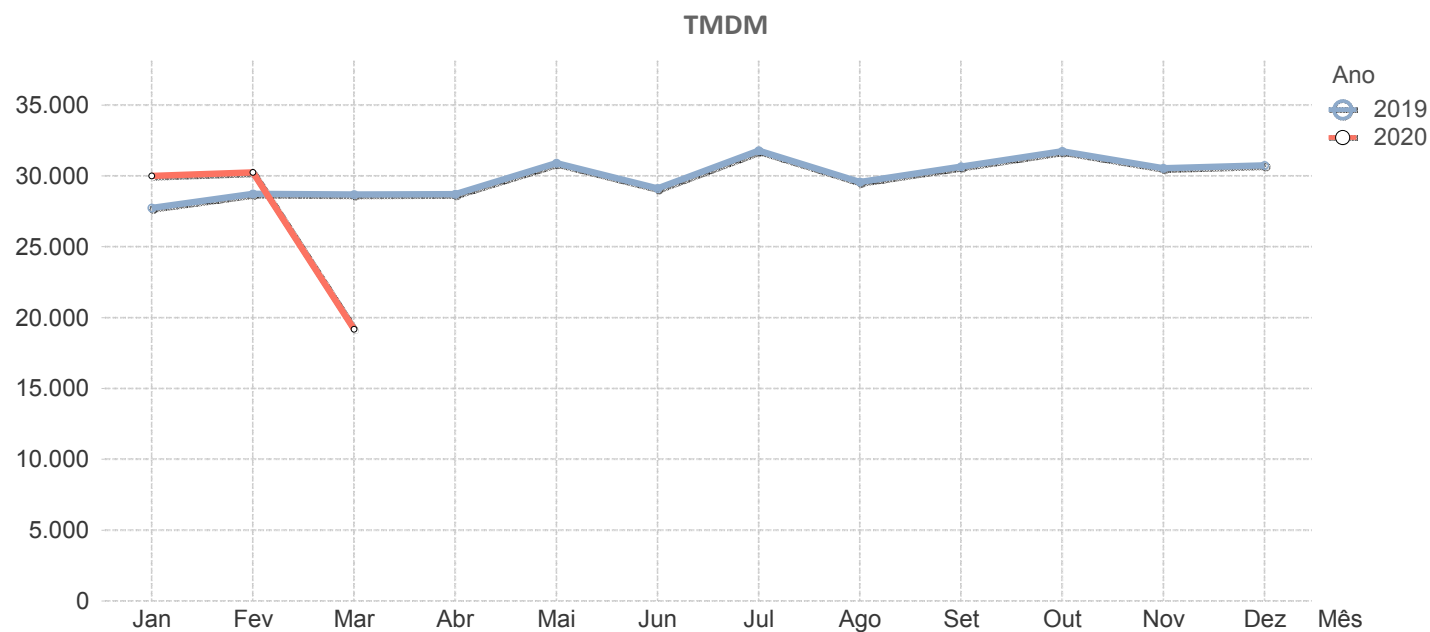
TMDM



Grande Lisboa															
2019														2020	
Estrada	Jan	Fev	Mar	Abr	Mai	Jun	Jul	Ago	Set	Out	Nov	Dez	Jan	Fev	Mar
A16	29.873	31.172	30.532	29.694	32.578	29.740	31.228	27.021	31.517	33.760	32.011	30.464	30.141	30.549	19.256
<b>Média Ponderada</b>	<b>29.873</b>	<b>31.172</b>	<b>30.532</b>	<b>29.694</b>	<b>32.578</b>	<b>29.740</b>	<b>31.228</b>	<b>27.021</b>	<b>31.517</b>	<b>33.760</b>	<b>32.011</b>	<b>30.464</b>	<b>30.141</b>	<b>30.549</b>	<b>19.256</b>

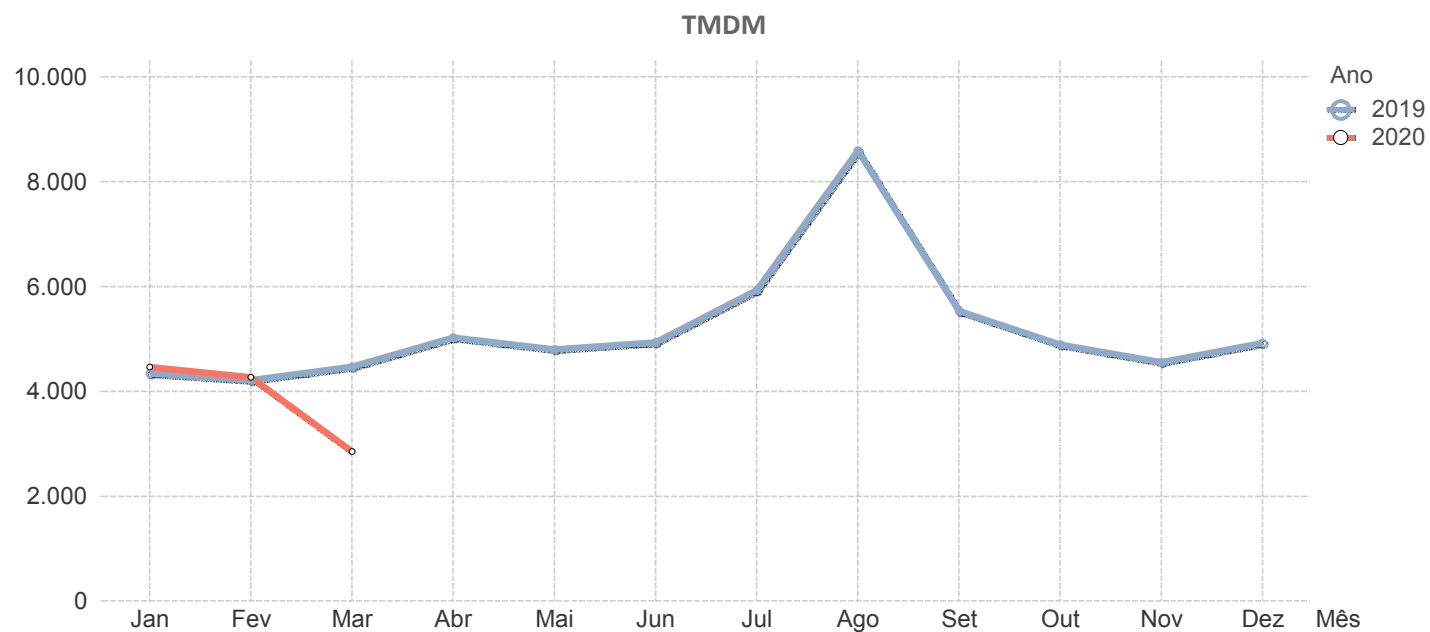


Grande Porto																
2019														2020		
Estrada	Jan	Fev	Mar	Abr	Mai	Jun	Jul	Ago	Set	Out	Nov	Dez	Jan	Fev	Mar	
A4	50.930	53.034	52.462	53.249	58.750	54.655	58.527	53.780	57.235	57.795	55.647	56.643	54.710	55.924	35.146	
A41	29.107	29.891	30.108	29.616	31.620	29.784	33.063	30.941	31.792	33.201	32.136	32.342	31.690	31.342	20.123	
A42	14.007	14.696	14.640	14.670	15.527	14.735	16.248	15.315	15.387	16.163	15.575	15.451	15.100	15.462	9.896	
VRI	39.706	41.085	40.600	42.411	45.084	43.994	45.755	41.904	44.754	46.748	43.386	43.295	42.624	43.881	26.376	
<b>Média Ponderada</b>	<b>27.741</b>	<b>28.735</b>	<b>28.690</b>	<b>28.713</b>	<b>30.903</b>	<b>29.119</b>	<b>31.777</b>	<b>29.569</b>	<b>30.664</b>	<b>31.740</b>	<b>30.550</b>	<b>30.749</b>	<b>29.998</b>	<b>30.242</b>	<b>19.188</b>	

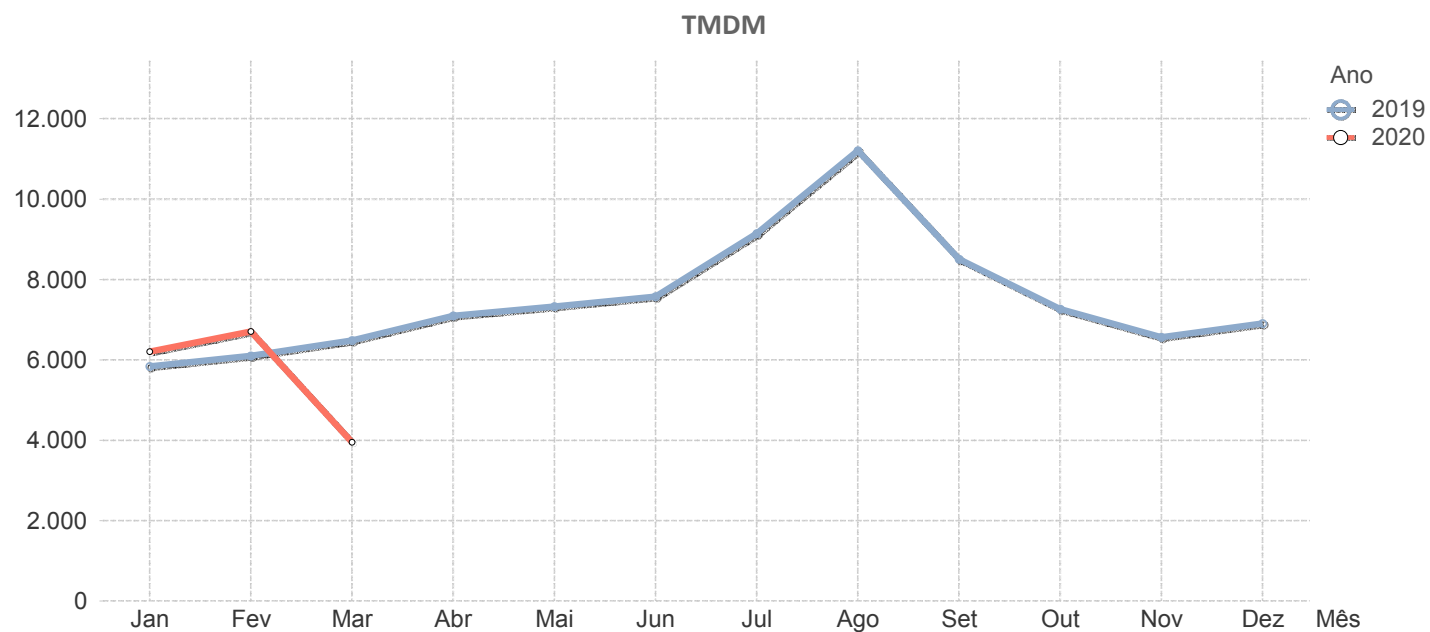




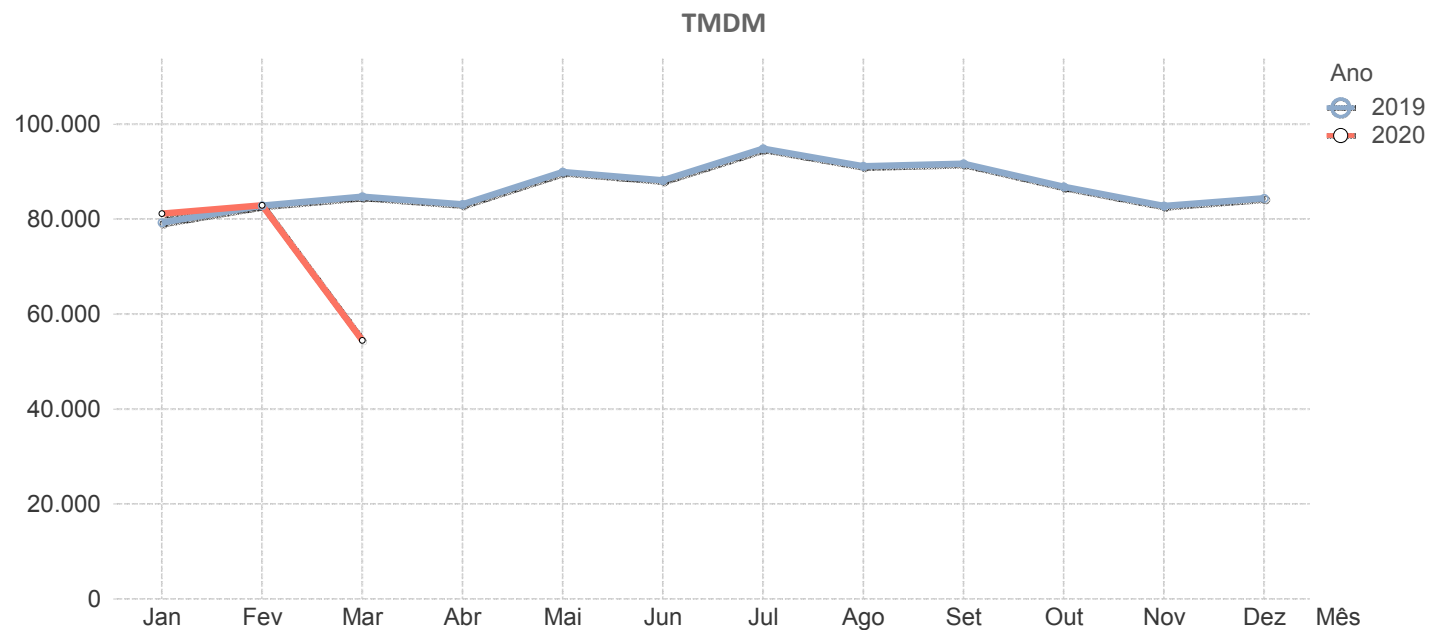
Interior Norte																
2019														2020		
Estrada	..	Jan	Fev	Mar	Abr	Mai	Jun	Jul	Ago	Set	Out	Nov	Dez	Jan	Fev	Mar
A24	..	4.347	4.218	4.472	5.031	4.801	4.936	5.932	8.594	5.535	4.894	4.555	4.922	4.468	4.273	2.851
<b>Média Ponderada</b>		<b>4.347</b>	<b>4.218</b>	<b>4.472</b>	<b>5.031</b>	<b>4.801</b>	<b>4.936</b>	<b>5.932</b>	<b>8.594</b>	<b>5.535</b>	<b>4.894</b>	<b>4.555</b>	<b>4.922</b>	<b>4.468</b>	<b>4.273</b>	<b>2.851</b>



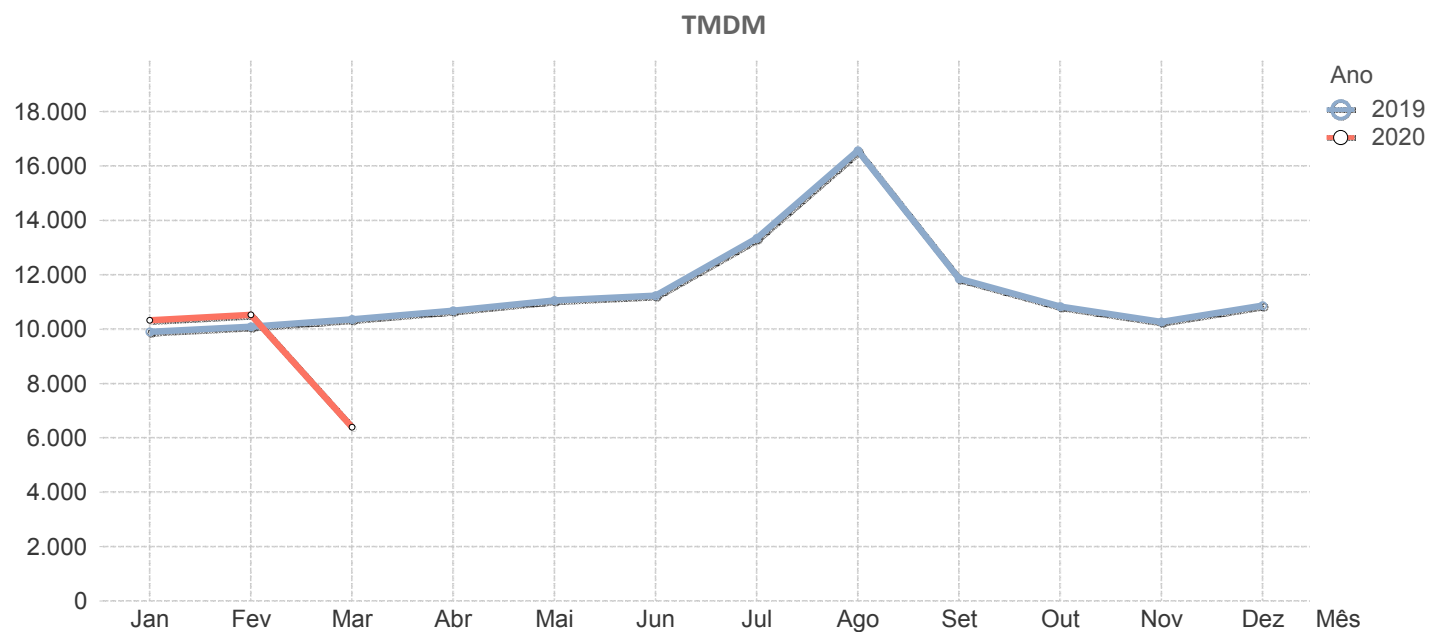
Litoral Centro																
2019														2020		
Estrada	..	Jan	Fev	Mar	Abr	Mai	Jun	Jul	Ago	Set	Out	Nov	Dez	Jan	Fev	Mar
A17	..	5.840	6.098	6.481	7.094	7.329	7.579	9.146	11.204	8.503	7.263	6.562	6.908	6.204	6.708	3.951
<b>Média Ponderada</b>		<b>5.840</b>	<b>6.098</b>	<b>6.481</b>	<b>7.094</b>	<b>7.329</b>	<b>7.579</b>	<b>9.146</b>	<b>11.204</b>	<b>8.503</b>	<b>7.263</b>	<b>6.562</b>	<b>6.908</b>	<b>6.204</b>	<b>6.708</b>	<b>3.951</b>



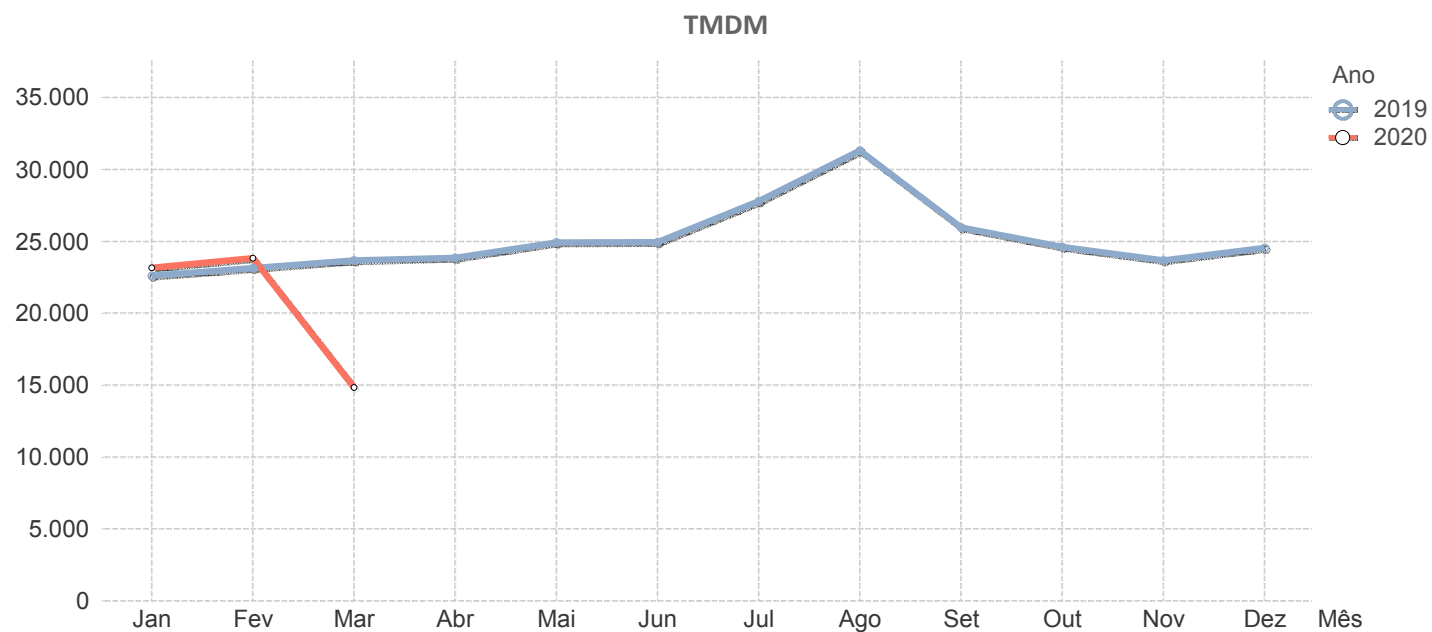
		Lusoponte														
		2019												2020		
Estrada	..	Jan	Fev	Mar	Abr	Mai	Jun	Jul	Ago	Set	Out	Nov	Dez	Jan	Fev	Mar
A2	..	129.988	134.800	138.324	135.896	146.212	143.386	153.255	148.666	148.194	140.492	134.224	134.094	130.797	135.853	91.849
A12	..	62.385	65.535	66.862	65.522	71.190	69.723	75.345	71.936	72.832	68.901	65.641	67.789	64.652	65.282	42.031
<b>Média Ponderada</b>		<b>79.286</b>	<b>82.851</b>	<b>84.728</b>	<b>83.116</b>	<b>89.946</b>	<b>88.139</b>	<b>94.823</b>	<b>91.119</b>	<b>91.673</b>	<b>86.799</b>	<b>82.787</b>	<b>84.365</b>	<b>81.188</b>	<b>82.925</b>	<b>54.486</b>



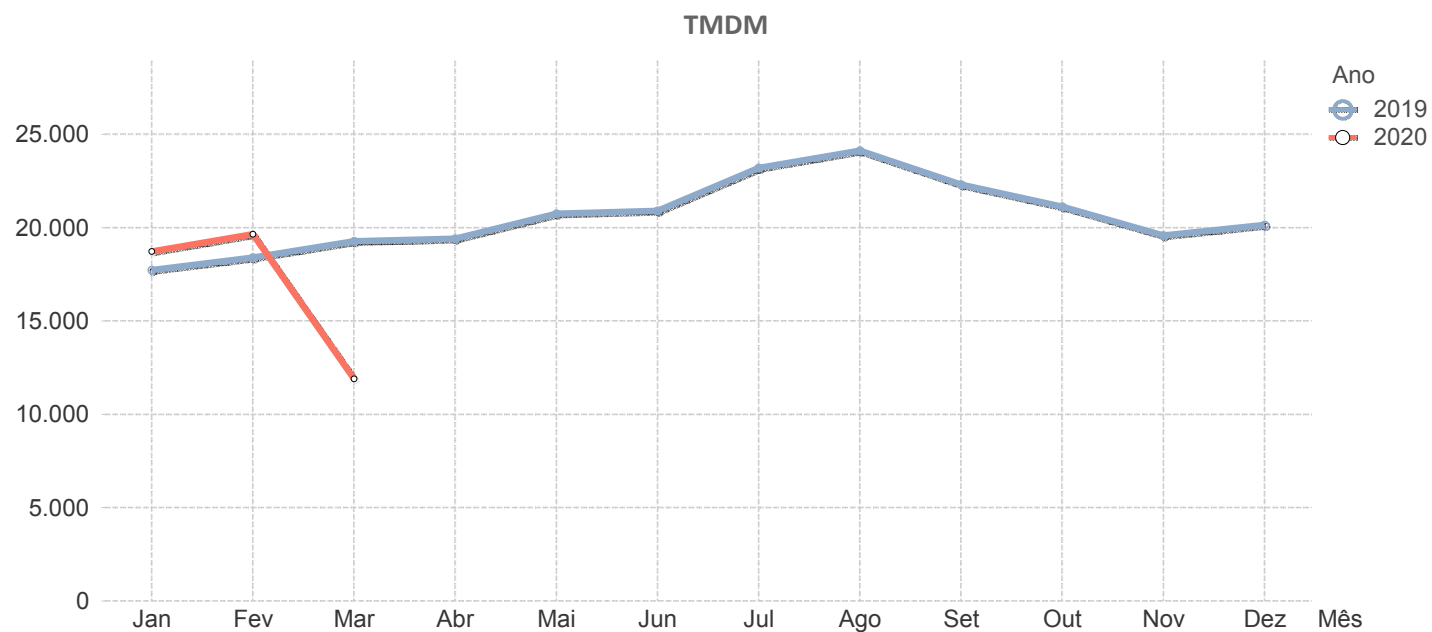
		Norte												2020		
		2019														
Estrada	..	Jan	Fev	Mar	Abr	Mai	Jun	Jul	Ago	Set	Out	Nov	Dez	Jan	Fev	Mar
A7	..	8.870	8.983	9.257	9.696	9.763	10.188	12.296	16.118	10.658	9.549	9.062	9.805	9.205	9.368	5.715
A11	..	11.422	11.721	11.982	12.125	12.966	12.759	14.879	17.221	13.635	12.710	12.046	12.429	11.982	12.224	7.379
<b>Média Ponderada</b>		<b>9.903</b>	<b>10.091</b>	<b>10.359</b>	<b>10.679</b>	<b>11.059</b>	<b>11.228</b>	<b>13.341</b>	<b>16.564</b>	<b>11.863</b>	<b>10.828</b>	<b>10.269</b>	<b>10.867</b>	<b>10.328</b>	<b>10.524</b>	<b>6.388</b>



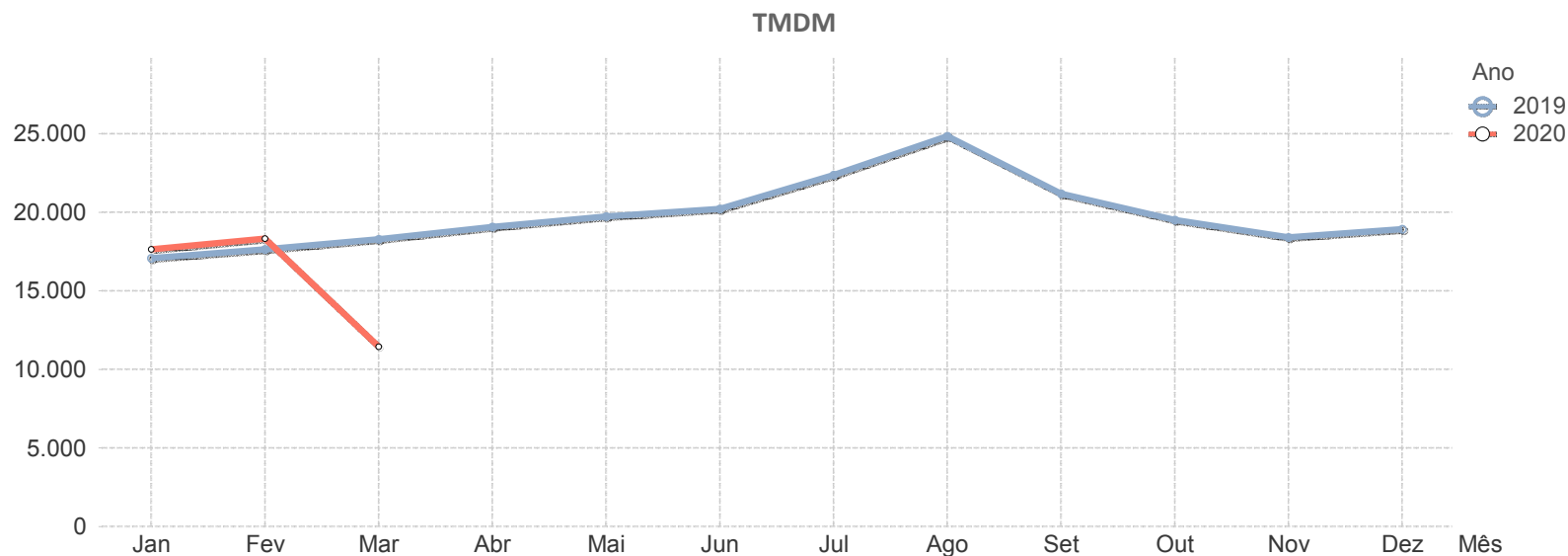
Norte Litoral															
2019														2020	
Estrada	Jan	Fev	Mar	Abr	Mai	Jun	Jul	Ago	Set	Out	Nov	Dez	Jan	Fev	Mar
A27	9.275	9.515	9.639	9.772	10.185	10.184	11.645	14.600	11.158	10.164	9.553	9.875	9.750	9.808	6.263
A28	26.336	26.938	27.588	27.791	29.048	29.064	32.315	35.965	30.116	28.634	27.632	28.648	26.916	27.755	17.249
<b>Média Ponderada</b>	<b>22.617</b>	<b>23.140</b>	<b>23.675</b>	<b>23.863</b>	<b>24.936</b>	<b>24.948</b>	<b>27.809</b>	<b>31.307</b>	<b>25.983</b>	<b>24.608</b>	<b>23.691</b>	<b>24.556</b>	<b>23.173</b>	<b>23.842</b>	<b>14.854</b>



		Oeste														
		2019												2020		
Estrada	..	Jan	Fev	Mar	Abr	Mai	Jun	Jul	Ago	Set	Out	Nov	Dez	Jan	Fev	Mar
A8	..	21.890	22.731	23.781	23.948	25.602	25.649	28.438	29.359	27.463	26.118	24.203	24.912	23.106	24.289	14.614
A15	..	4.314	4.429	4.705	4.761	5.103	5.566	6.284	7.201	5.648	4.980	4.646	4.778	4.555	4.667	3.124
<b>Média Ponderada</b>		<b>17.734</b>	<b>18.403</b>	<b>19.270</b>	<b>19.411</b>	<b>20.754</b>	<b>20.900</b>	<b>23.199</b>	<b>24.119</b>	<b>22.304</b>	<b>21.120</b>	<b>19.578</b>	<b>20.151</b>	<b>18.719</b>	<b>19.649</b>	<b>11.897</b>



Concessão	Ano Mês	2019												2020		
		Jan	Fev	Mar	Abr	Mai	Jun	Jul	Ago	Set	Out	Nov	Dez	Jan	Fev	Mar
Algarve		9.147	10.181	11.184	14.078	13.957	17.138	22.118	28.604	19.125	14.181	11.138	10.540	9.290	11.096	6.647
Beira Interior		5.773	6.015	6.317	7.258	6.586	7.072	7.914	10.489	7.389	6.725	6.625	7.313	6.185	6.509	4.096
Beiras Litoral e Alta		8.602	8.838	9.001	9.965	9.559	9.616	11.557	15.364	10.582	9.673	9.411	10.245	9.305	9.342	5.994
Brisa		20.300	21.042	22.156	23.505	24.030	25.455	27.889	31.459	26.328	23.422	22.119	22.857	20.889	21.922	13.388
Costa de Prata		20.681	21.284	21.722	21.926	23.230	22.294	25.174	26.218	24.361	22.614	21.464	21.923	21.351	21.798	13.860
Douro Litoral		9.807	10.137	10.177	10.189	11.047	10.729	11.710	11.608	11.317	11.485	10.925	10.955	10.651	10.701	6.954
Grande Lisboa		29.873	31.172	30.532	29.694	32.578	29.740	31.228	27.021	31.517	33.760	32.011	30.464	30.141	30.549	19.256
Grande Porto		27.741	28.735	28.690	28.713	30.903	29.119	31.777	29.569	30.664	31.740	30.550	30.749	29.998	30.242	19.188
Infraestruturas de Po...		21.865	22.375	22.619	22.570	23.989	23.332	24.730	25.013	24.137	23.951	22.774	23.111	22.238	22.841	14.862
Interior Norte		4.347	4.218	4.472	5.031	4.801	4.936	5.932	8.594	5.535	4.894	4.555	4.922	4.468	4.273	2.851
Litoral Centro		5.840	6.098	6.481	7.094	7.329	7.579	9.146	11.204	8.503	7.263	6.562	6.908	6.204	6.708	3.951
Lusoponte		79.286	82.851	84.728	83.116	89.946	88.139	94.823	91.119	91.673	86.799	82.787	84.365	81.188	82.925	54.486
Norte		9.903	10.091	10.359	10.679	11.059	11.228	13.341	16.564	11.863	10.828	10.269	10.867	10.328	10.524	6.388
Norte Litoral		22.617	23.140	23.675	23.863	24.936	24.948	27.809	31.307	25.983	24.608	23.691	24.556	23.173	23.842	14.854
Oeste		17.734	18.403	19.270	19.411	20.754	20.900	23.199	24.119	22.304	21.120	19.578	20.151	18.719	19.649	11.897
<b>Média Ponderada</b>		<b>17.072</b>	<b>17.644</b>	<b>18.286</b>	<b>19.063</b>	<b>19.723</b>	<b>20.223</b>	<b>22.378</b>	<b>24.842</b>	<b>21.188</b>	<b>19.510</b>	<b>18.395</b>	<b>18.923</b>	<b>17.631</b>	<b>18.327</b>	<b>11.443</b>



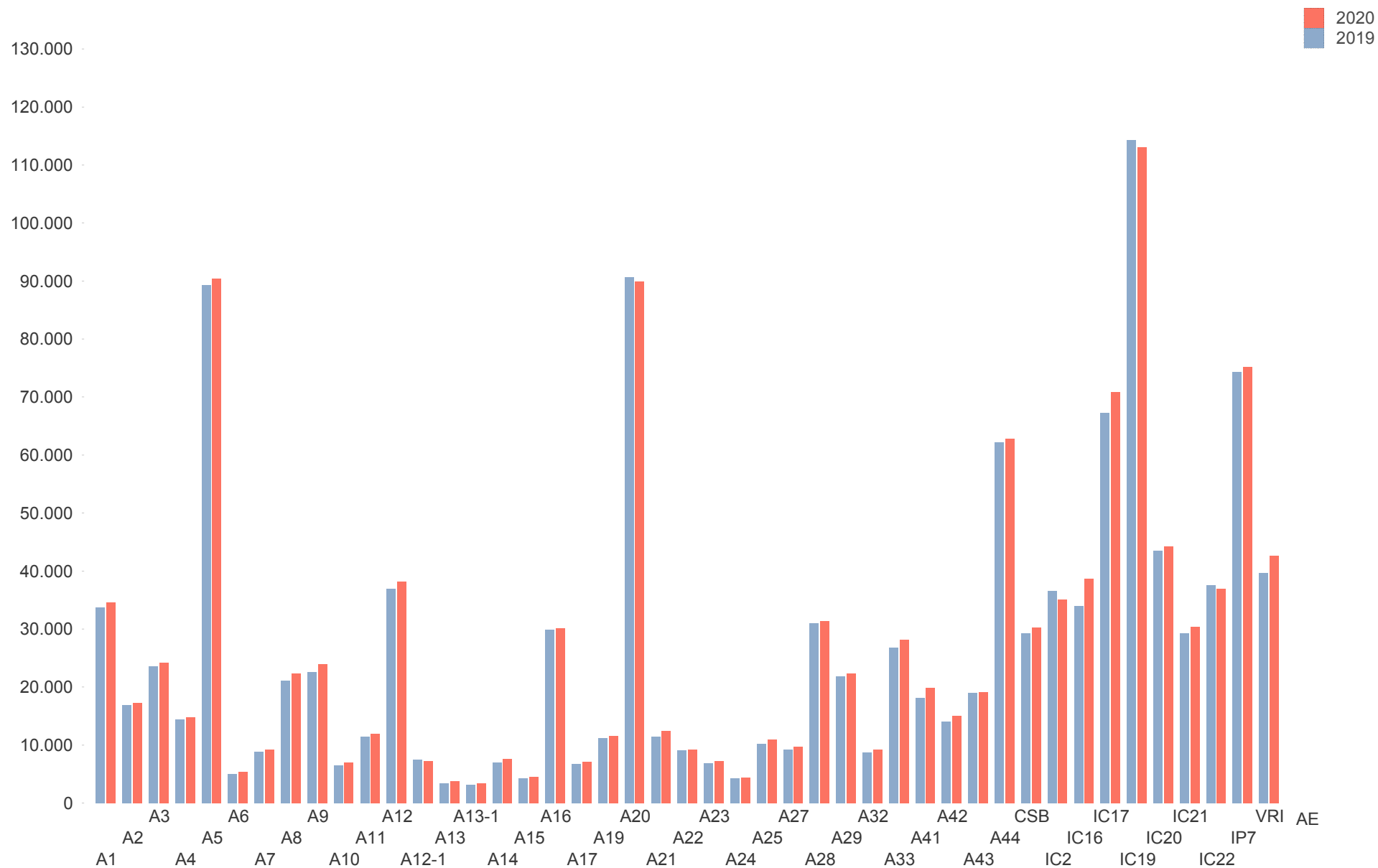
# C

## **Variação do Tráfego Médio Diário por Trimestre**

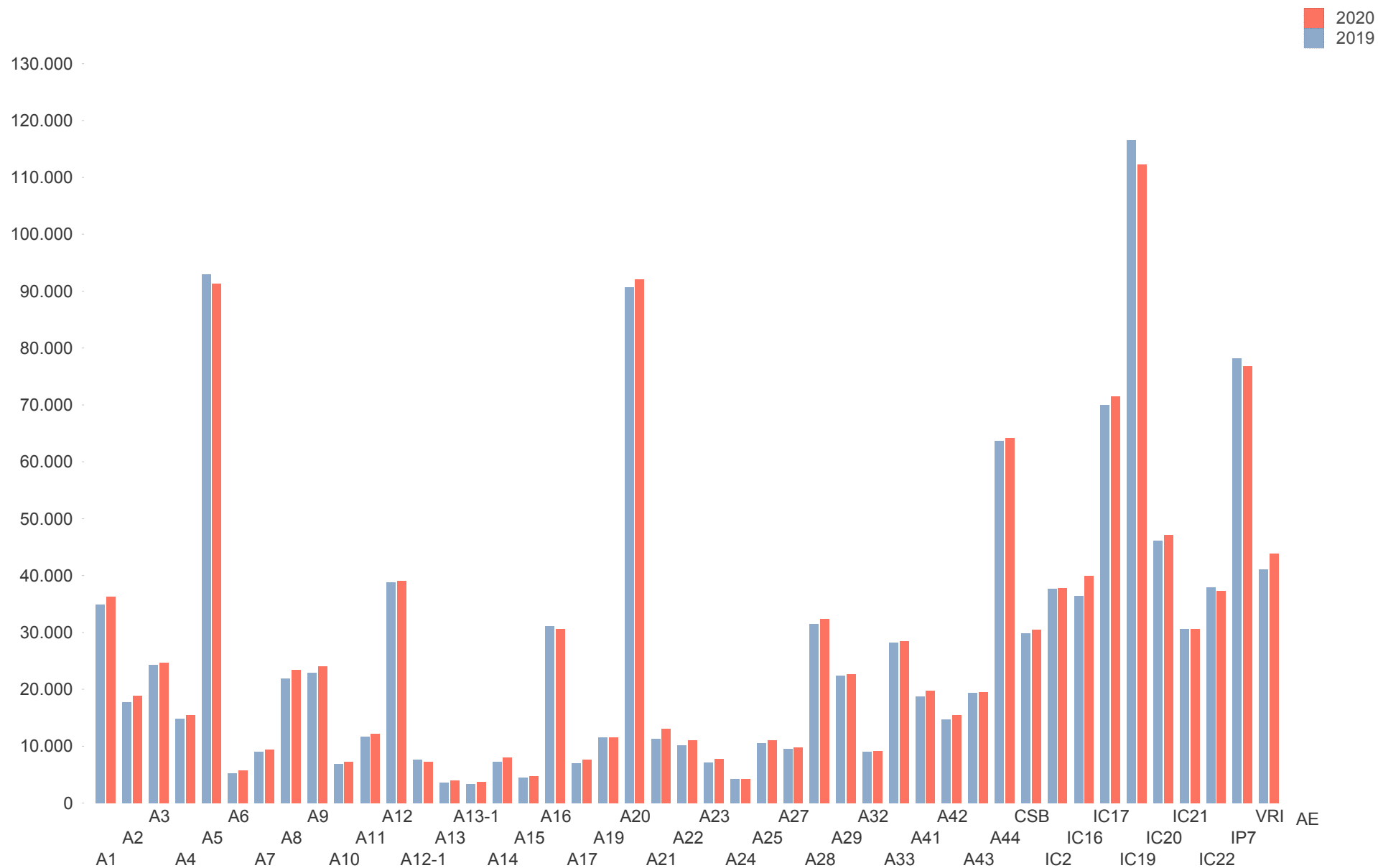


Estrada	Mês	Jan			Fev			Mar		
	2019	2020	Var.	2019	2020	Var.	2019	2020	Var.	
A1	33.735	34.574	2,5%	34.870	36.292	4,1%	36.876	22.224	-39,7%	
A2	16.873	17.323	2,7%	17.678	18.902	6,9%	19.140	11.604	-39,4%	
A3	23.623	24.212	2,5%	24.286	24.656	1,5%	25.054	15.181	-39,4%	
A4	14.372	14.801	3,0%	14.777	15.534	5,1%	15.245	9.854	-35,4%	
A5	89.291	90.472	1,3%	92.975	91.283	-1,8%	92.480	56.024	-39,4%	
A6	5.046	5.353	6,1%	5.209	5.718	9,8%	5.700	3.343	-41,3%	
A7	8.870	9.205	3,8%	8.983	9.368	4,3%	9.257	5.715	-38,3%	
A8	21.109	22.308	5,7%	21.922	23.452	7,0%	22.929	14.113	-38,4%	
A9	22.559	23.900	5,9%	22.957	24.081	4,9%	23.194	14.251	-38,6%	
A10	6.541	6.998	7,0%	6.810	7.274	6,8%	7.097	4.609	-35,1%	
A11	11.422	11.982	4,9%	11.721	12.224	4,3%	11.982	7.379	-38,4%	
A12	36.998	38.253	3,4%	38.870	39.119	0,6%	40.069	24.952	-37,7%	
A12-1	7.472	7.309	-2,2%	7.629	7.273	-4,7%	7.522	5.805	-22,8%	
A13	3.442	3.746	8,8%	3.545	4.005	13,0%	3.815	2.575	-32,5%	
A13-1	3.211	3.464	7,9%	3.328	3.662	10,0%	3.444	2.319	-32,7%	
A14	7.053	7.555	7,1%	7.282	7.968	9,4%	7.614	4.901	-35,6%	
A15	4.314	4.555	5,6%	4.429	4.667	5,4%	4.705	3.124	-33,6%	
A16	29.873	30.141	0,9%	31.172	30.549	-2,0%	30.532	19.256	-36,9%	
A17	6.721	7.124	6,0%	7.026	7.657	9,0%	7.369	4.628	-37,2%	
A19	11.229	11.536	2,7%	11.561	11.612	0,4%	11.398	8.357	-26,7%	
A20	90.682	89.889	-0,9%	90.661	92.087	1,6%	91.537	60.336	-34,1%	
A21	11.417	12.436	8,9%	11.358	12.995	14,4%	12.281	7.736	-37,0%	
A22	9.099	9.255	1,7%	10.125	11.047	9,1%	11.124	6.609	-40,6%	
A23	6.890	7.251	5,2%	7.103	7.697	8,4%	7.479	4.846	-35,2%	
A24	4.327	4.450	2,9%	4.202	4.263	1,4%	4.451	2.841	-36,2%	
A25	10.243	11.002	7,4%	10.525	11.066	5,1%	10.813	7.133	-34,0%	
A27	9.275	9.750	5,1%	9.515	9.808	3,1%	9.639	6.263	-35,0%	
A28	30.940	31.443	1,6%	31.533	32.390	2,7%	32.173	20.298	-36,9%	
A29	21.827	22.371	2,5%	22.360	22.680	1,4%	22.594	14.130	-37,5%	
A32	8.694	9.188	5,7%	8.955	9.192	2,7%	8.948	5.979	-33,2%	
A33	26.823	28.136	4,9%	28.207	28.426	0,8%	28.669	18.854	-34,2%	
A41	18.177	19.870	9,3%	18.722	19.808	5,8%	18.857	12.744	-32,4%	
A42	14.007	15.100	7,8%	14.696	15.462	5,2%	14.640	9.896	-32,4%	
A43	18.941	19.189	1,3%	19.309	19.562	1,3%	19.100	12.877	-32,6%	
A44	62.237	62.754	0,8%	63.700	64.149	0,7%	63.776	41.646	-34,7%	
CSB	29.232	30.273	3,6%	29.814	30.513	2,3%	29.836	18.636	-37,5%	
VRI	39.706	42.624	7,3%	41.085	43.881	6,8%	40.600	26.376	-35,0%	
IP7	74.359	75.256	1,2%	78.198	76.814	-1,8%	75.875	47.550	-37,3%	
IC2	36.577	35.054	-4,2%	37.672	37.773	0,3%	36.885	23.523	-36,2%	
IC16	33.967	38.633	13,7%	36.366	39.903	9,7%	34.607	26.854	-22,4%	
IC17	67.319	70.885	5,3%	69.941	71.515	2,3%	70.159	46.348	-33,9%	
IC19	114.353	113.138	-1,1%	116.604	112.341	-3,7%	116.031	75.532	-34,9%	
IC20	43.470	44.206	1,7%	46.095	47.206	2,4%	49.021	31.219	-36,3%	
IC21	29.336	30.384	3,6%	30.572	30.573	0,0%	30.223	20.613	-31,8%	
IC22	37.573	36.913	-1,8%	37.942	37.323	-1,6%	36.784	24.447	-33,5%	
<b>Média Ponderada</b>	<b>17.072</b>	<b>17.631</b>	<b>3,3%</b>	<b>17.644</b>	<b>18.327</b>	<b>3,9%</b>	<b>18.286</b>	<b>11.443</b>	<b>-37,4%</b>	

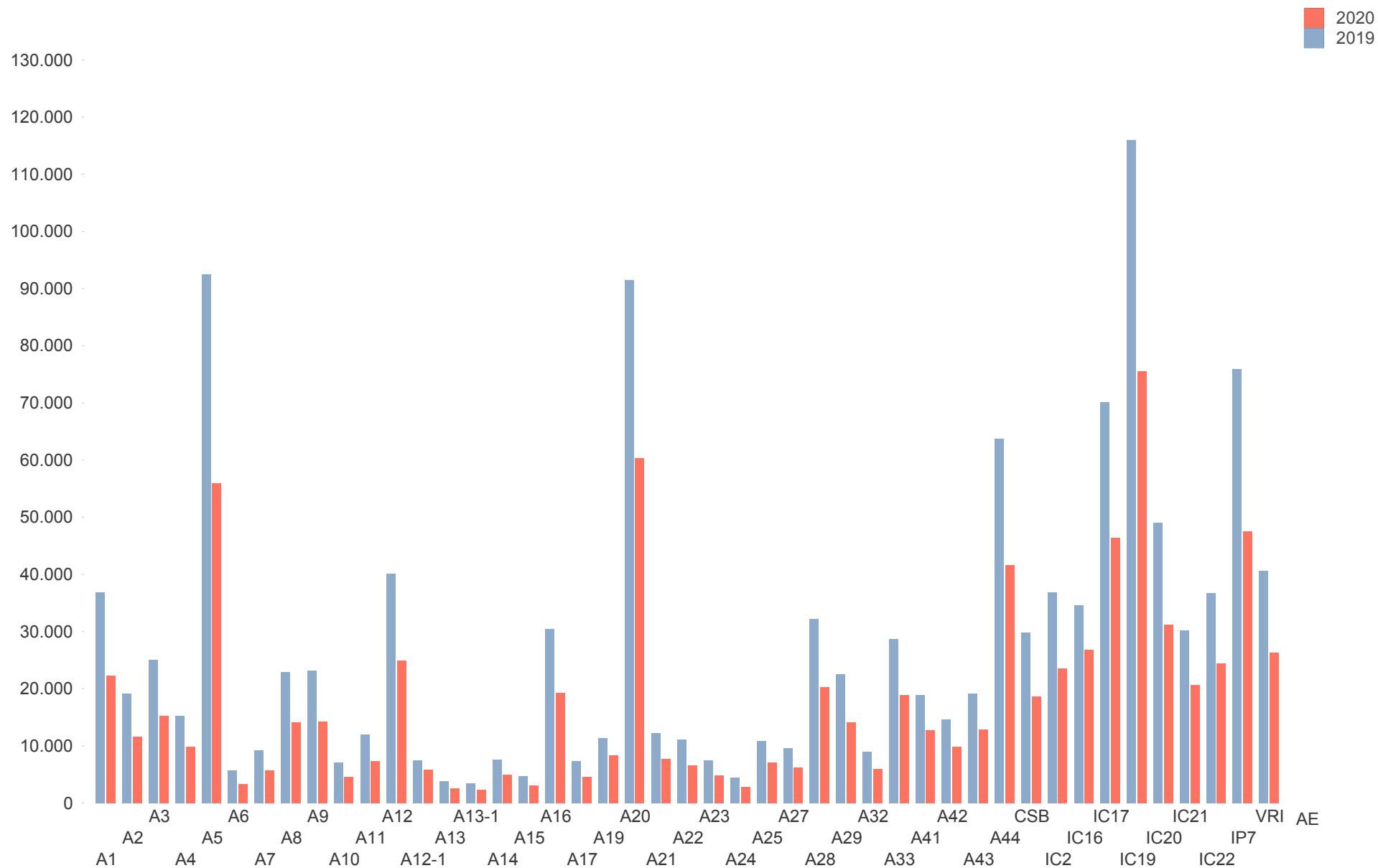
Varição do Tráfego Médio Diário por Estrada em períodos homólogos - Jan



Varição do Tráfego Médio Diário por Estrada em períodos homólogos - Fev

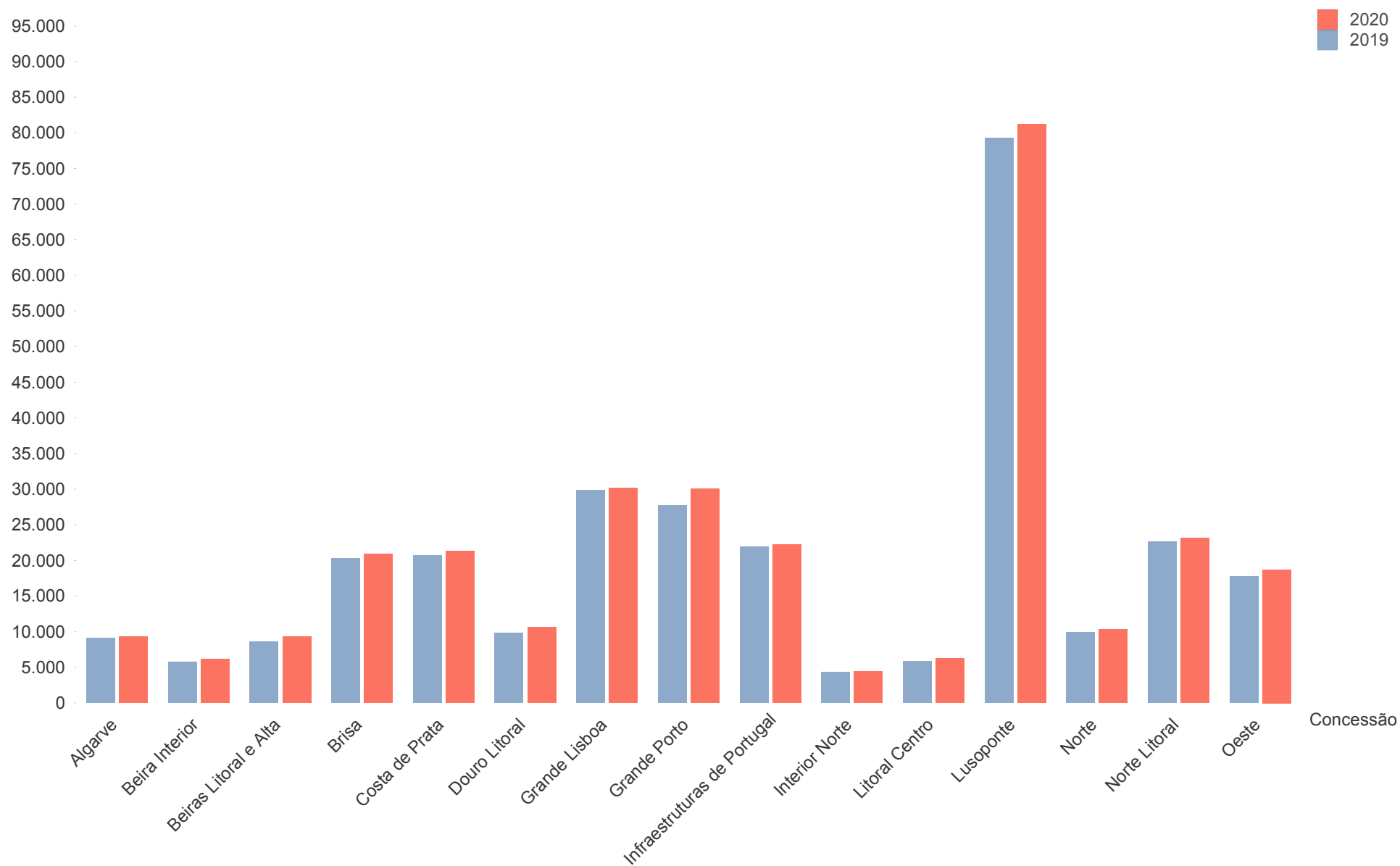


Varição do Tráfego Médio Diário por Estrada em períodos homólogos - Mar

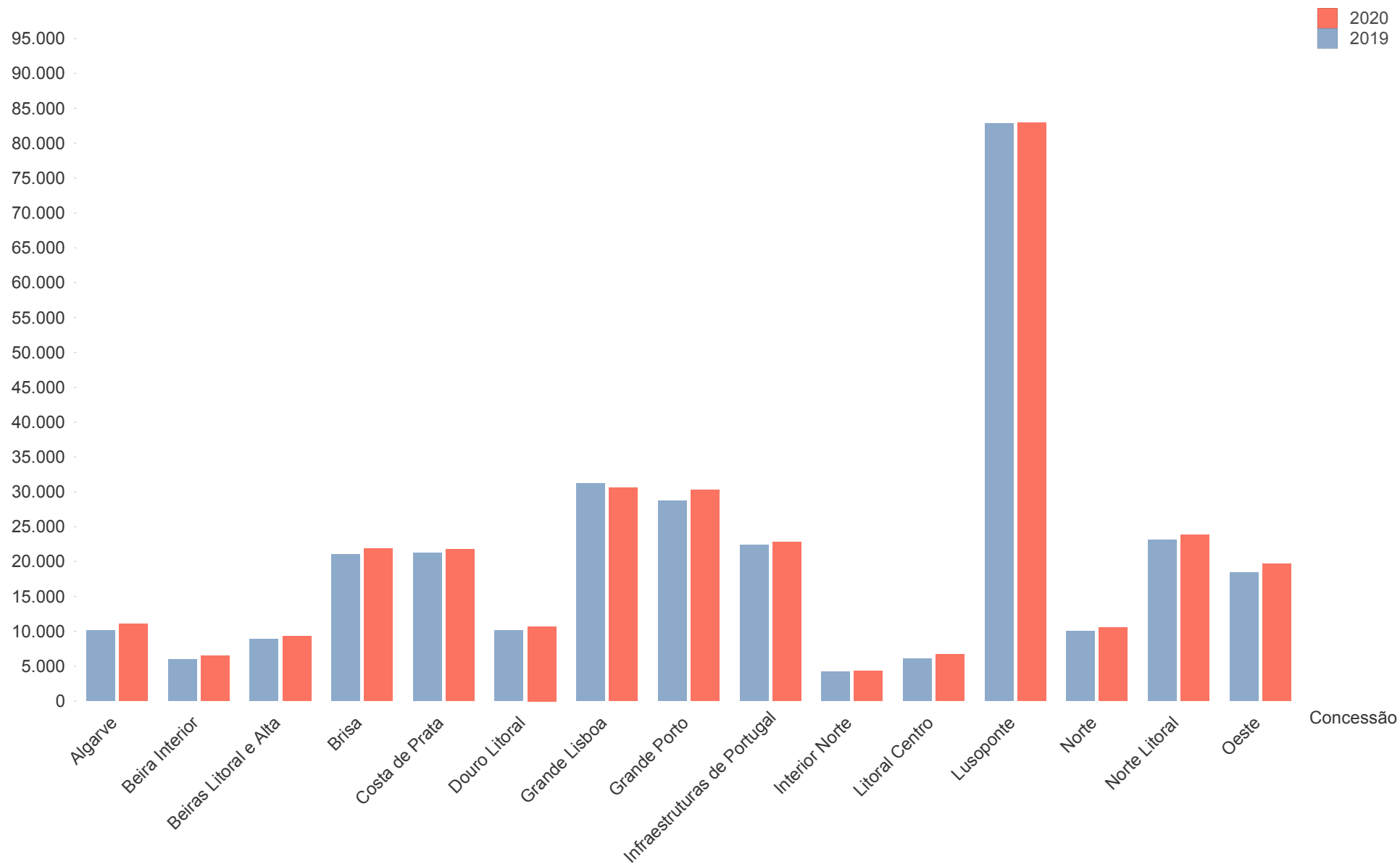


Mês	Jan				Fev				Mar			
Concessão	2019	2020	Var.		2019	2020	Var.		2019	2020	Var.	
Algarve	9.147	9.290	1,6%	↑	10.181	11.096	9,0%	↑	11.184	6.647	-40,6%	↓
Beira Interior	5.773	6.185	7,1%	↑	6.015	6.509	8,2%	↑	6.317	4.096	-35,2%	↓
Beiras Litoral e Alta	8.602	9.305	8,2%	↑	8.838	9.342	5,7%	↑	9.001	5.994	-33,4%	↓
Brisa	20.300	20.889	2,9%	↑	21.042	21.922	4,2%	↑	22.156	13.388	-39,6%	↓
Costa de Prata	20.681	21.351	3,2%	↑	21.284	21.798	2,4%	↑	21.722	13.860	-36,2%	↓
Douro Litoral	9.807	10.651	8,6%	↑	10.137	10.701	5,6%	↑	10.177	6.954	-31,7%	↓
Grande Lisboa	29.873	30.141	0,9%	↑	31.172	30.549	-2,0%	↓	30.532	19.256	-36,9%	↓
Grande Porto	27.741	29.998	8,1%	↑	28.735	30.242	5,2%	↑	28.690	19.188	-33,1%	↓
Infraestruturas de Portugal	21.865	22.238	1,7%	↑	22.375	22.841	2,1%	↑	22.619	14.862	-34,3%	↓
Interior Norte	4.347	4.468	2,8%	↑	4.218	4.273	1,3%	↑	4.472	2.851	-36,3%	↓
Litoral Centro	5.840	6.204	6,2%	↑	6.098	6.708	10,0%	↑	6.481	3.951	-39,0%	↓
Lusoponte	79.286	81.188	2,4%	↑	82.851	82.925	0,1%	↑	84.728	54.486	-35,7%	↓
Norte	9.903	10.328	4,3%	↑	10.091	10.524	4,3%	↑	10.359	6.388	-38,3%	↓
Norte Litoral	22.617	23.173	2,5%	↑	23.140	23.842	3,0%	↑	23.675	14.854	-37,3%	↓
Oeste	17.734	18.719	5,6%	↑	18.403	19.649	6,8%	↑	19.270	11.897	-38,3%	↓
<b>Média Ponderada</b>	<b>17.072</b>	<b>17.631</b>	<b>3,3%</b>	<b>↑</b>	<b>17.644</b>	<b>18.327</b>	<b>3,9%</b>	<b>↑</b>	<b>18.286</b>	<b>11.443</b>	<b>-37,4%</b>	<b>↓</b>

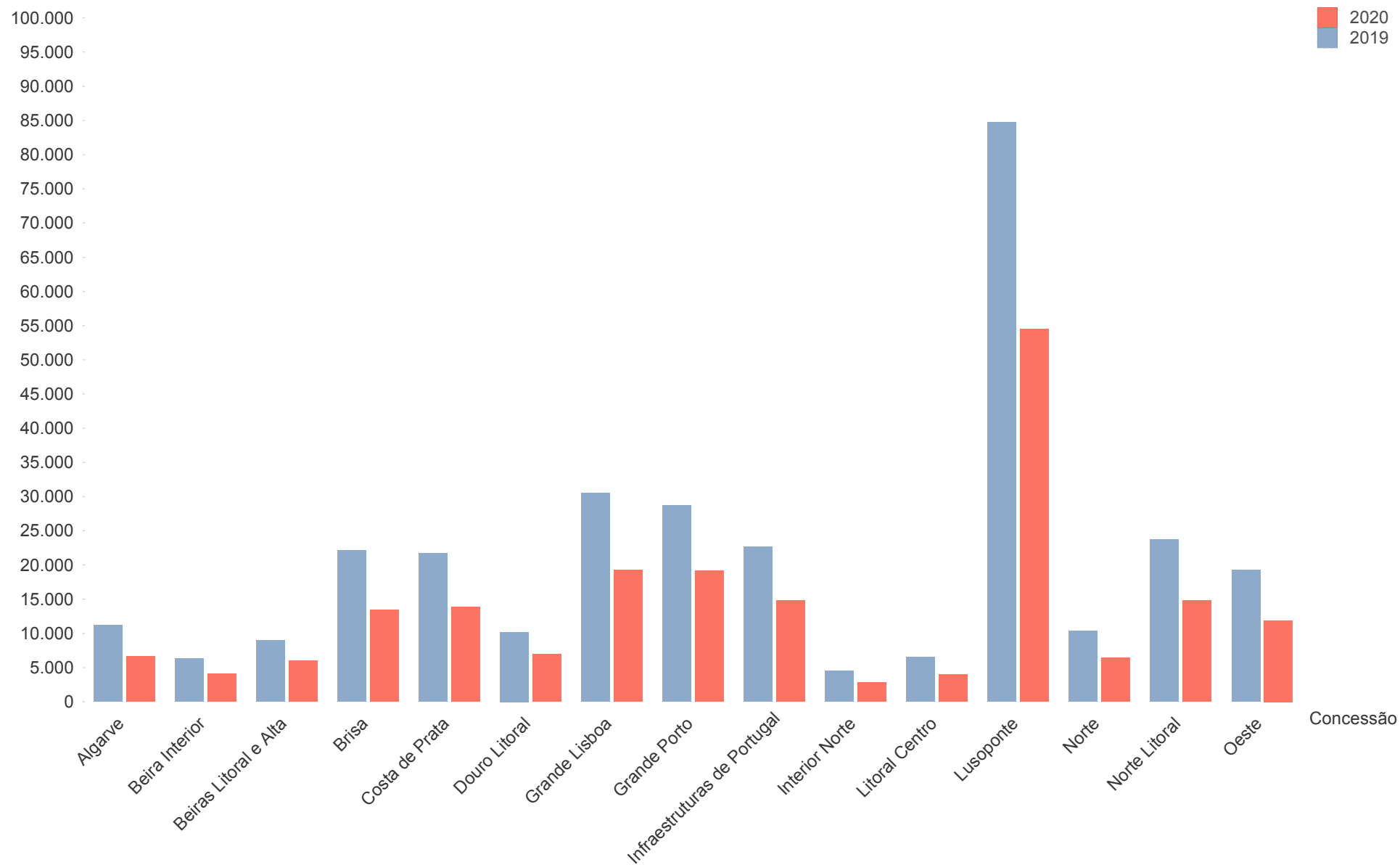
Variação do Tráfego Médio Diário por Concessão em períodos homólogos - Jan



Variação do Tráfego Médio Diário por Concessão em períodos homólogos - Fev



Varição do Tráfego Médio Diário por Concessão em períodos homólogos - Mar



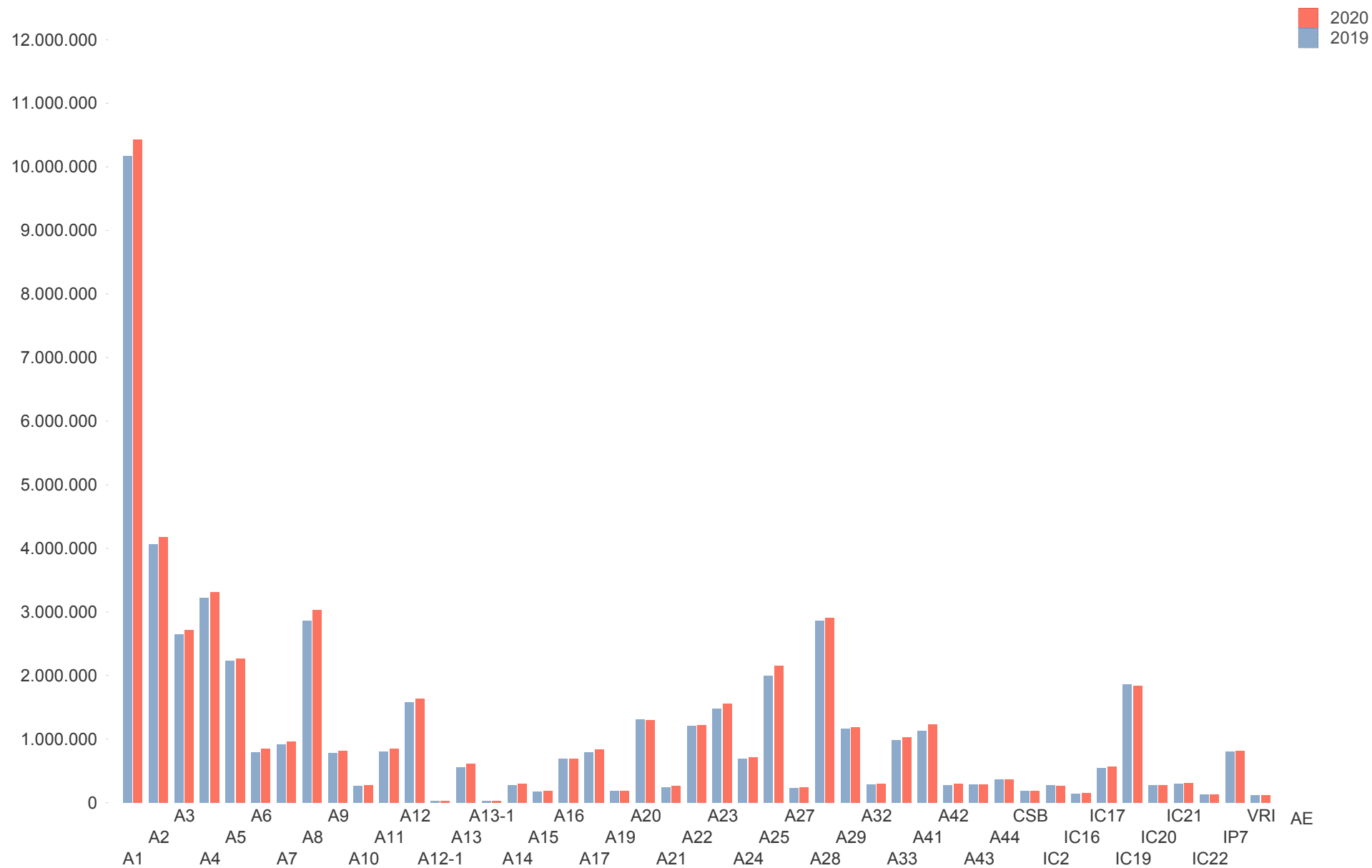


# **D**

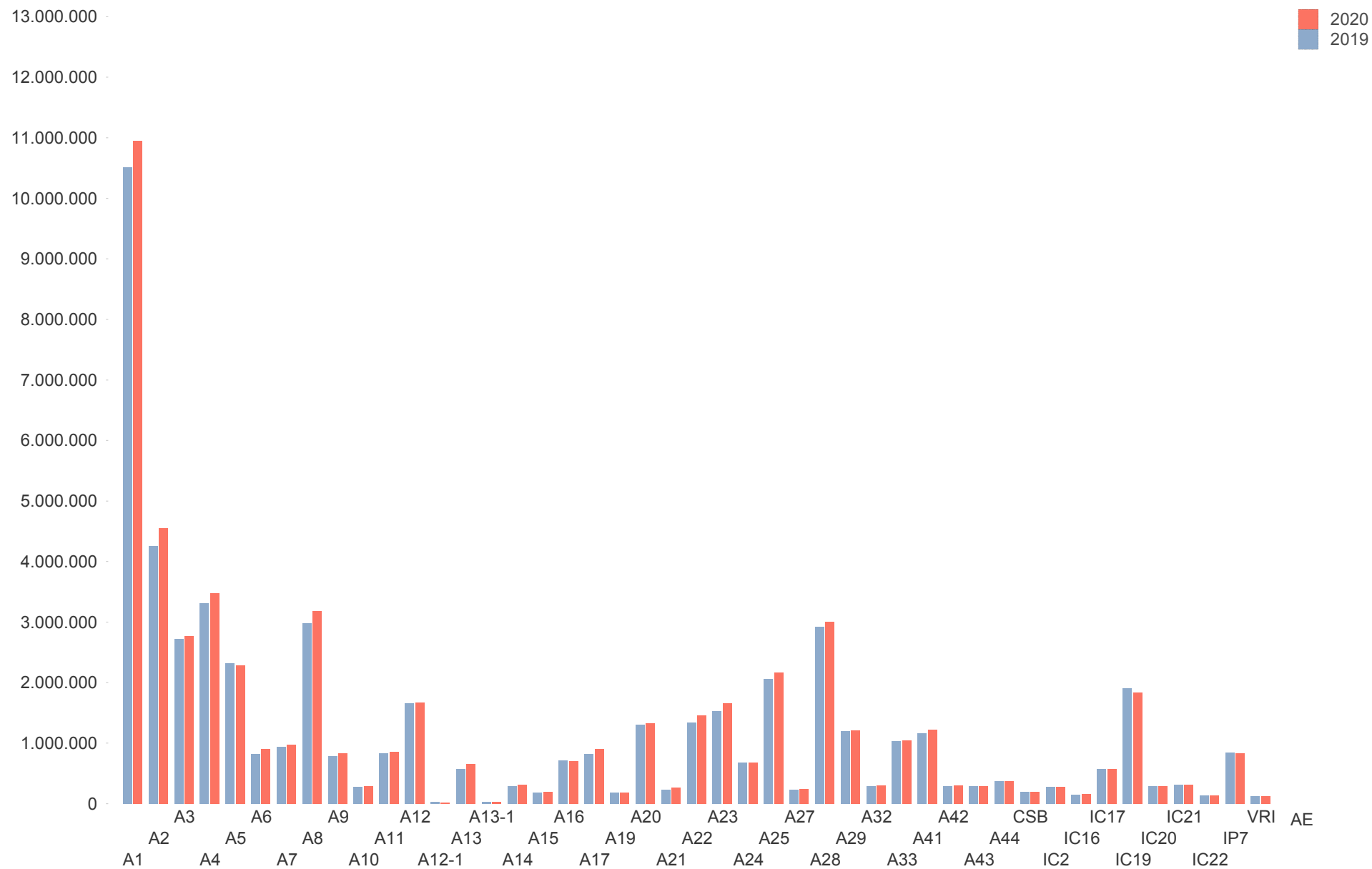
## **Variação da Circulação Média Diária por Trimestre**

Estrada	Jan			Fev			Mar		
	2019	2020	Var.	2019	2020	Var.	2019	2020	Var.
A1	10.174.548	10.427.551	2,5% ↑	10.516.749	10.945.685	4,1% ↑	11.121.792	6.702.873	-39,7% ↓
A2	4.062.901	4.171.496	2,7% ↑	4.256.829	4.551.576	6,9% ↑	4.608.912	2.794.327	-39,4% ↓
A3	2.645.745	2.711.697	2,5% ↑	2.720.070	2.761.438	1,5% ↑	2.806.051	1.700.250	-39,4% ↓
A4	3.217.863	3.313.863	3,0% ↑	3.308.560	3.478.014	5,1% ↑	3.413.262	2.206.287	-35,4% ↓
A5	2.232.266	2.261.803	1,3% ↑	2.324.377	2.282.080	-1,8% ↓	2.311.992	1.400.603	-39,4% ↓
A6	796.749	845.288	6,1% ↑	822.467	902.845	9,8% ↑	899.961	527.928	-41,3% ↓
A7	921.611	956.371	3,8% ↑	933.294	973.380	4,3% ↑	961.786	593.815	-38,3% ↓
A8	2.866.546	3.029.398	5,7% ↑	2.976.964	3.184.746	7,0% ↑	3.113.741	1.916.528	-38,4% ↓
A9	776.026	822.163	5,9% ↑	789.704	828.375	4,9% ↑	797.857	490.241	-38,6% ↓
A10	260.337	278.536	7,0% ↑	271.022	289.495	6,8% ↑	282.480	183.427	-35,1% ↓
A11	806.403	845.944	4,9% ↑	827.516	863.006	4,3% ↑	845.904	520.953	-38,4% ↓
A12	1.583.526	1.637.238	3,4% ↑	1.663.637	1.674.298	0,6% ↓	1.714.969	1.067.952	-37,7% ↓
A12-1	24.656	24.119	-2,2% ↓	25.174	24.001	-4,7% ↓	24.823	19.155	-22,8% ↓
A13	559.367	608.783	8,8% ↑	576.012	650.855	13,0% ↑	619.902	418.487	-32,5% ↓
A13-1	30.185	32.558	7,9% ↑	31.285	34.425	10,0% ↑	32.370	21.794	-32,7% ↓
A14	281.419	301.445	7,1% ↑	290.535	317.911	9,4% ↑	303.791	195.547	-35,6% ↓
A15	173.435	183.091	5,6% ↑	178.059	187.628	5,4% ↑	189.132	125.602	-33,6% ↓
A16	687.081	693.249	0,9% ↑	716.945	702.620	-2,0% ↓	702.246	442.887	-36,9% ↓
A17	788.368	835.603	6,0% ↑	824.169	898.219	9,0% ↑	864.427	542.892	-37,2% ↓
A19	180.785	185.732	2,7% ↑	186.133	186.947	0,4% ↑	183.503	134.545	-26,7% ↓
A20	1.305.828	1.294.396	-0,9% ↓	1.305.517	1.326.047	1,6% ↑	1.318.126	868.839	-34,1% ↓
A21	236.332	257.424	8,9% ↑	235.108	268.994	14,4% ↑	254.210	160.127	-37,0% ↓
A22	1.204.762	1.225.340	1,7% ↑	1.340.567	1.462.591	9,1% ↑	1.472.877	875.062	-40,6% ↓
A23	1.482.831	1.560.420	5,2% ↑	1.528.517	1.656.482	8,4% ↑	1.609.405	1.042.780	-35,2% ↓
A24	694.836	714.662	2,9% ↑	674.915	684.633	1,4% ↑	714.798	456.316	-36,2% ↓
A25	2.002.524	2.150.819	7,4% ↑	2.057.544	2.163.329	5,1% ↑	2.113.910	1.394.454	-34,0% ↓
A27	229.102	240.818	5,1% ↑	235.012	242.256	3,1% ↑	238.089	154.705	-35,0% ↓
A28	2.865.016	2.911.618	1,6% ↑	2.919.986	2.999.277	2,7% ↑	2.979.262	1.879.629	-36,9% ↓
A29	1.167.763	1.192.350	2,1% ↑	1.196.242	1.208.824	1,1% ↑	1.208.781	753.141	-37,7% ↓
A32	283.417	299.530	5,7% ↑	291.922	299.669	2,7% ↑	291.705	194.917	-33,2% ↓
A33	984.396	1.032.603	4,9% ↑	1.035.179	1.043.230	0,8% ↑	1.052.145	691.938	-34,2% ↓
A41	1.125.128	1.229.932	9,3% ↑	1.158.861	1.226.132	5,8% ↑	1.167.237	788.875	-32,4% ↓
A42	275.932	297.477	7,8% ↑	289.505	304.610	5,2% ↑	288.413	194.957	-32,4% ↓
A43	286.013	289.752	1,3% ↑	291.571	295.391	1,3% ↑	288.414	194.446	-32,6% ↓
A44	360.974	363.973	0,8% ↑	369.458	372.065	0,7% ↑	369.903	241.547	-34,7% ↓
CSB	184.161	190.720	3,6% ↑	187.826	192.231	2,3% ↑	187.967	117.409	-37,5% ↓
VRI	115.148	123.610	7,3% ↑	119.146	127.255	6,8% ↑	117.741	76.489	-35,0% ↓
IP7	803.077	812.762	1,2% ↑	844.537	829.587	-1,8% ↓	819.450	513.544	-37,3% ↓
IC2	270.666	259.400	-4,2% ↓	278.771	279.519	0,3% ↑	272.950	174.067	-36,2% ↓
IC16	135.867	154.532	13,7% ↑	145.465	159.611	9,7% ↑	138.427	107.417	-22,4% ↓
IC17	545.283	574.166	5,3% ↑	566.520	579.275	2,3% ↑	568.288	375.421	-33,9% ↓
IC19	1.863.961	1.844.153	-1,1% ↓	1.900.647	1.831.160	-3,7% ↓	1.891.307	1.231.179	-34,9% ↓
IC20	269.514	274.077	1,7% ↑	285.787	292.676	2,4% ↑	303.931	193.558	-36,3% ↓
IC21	302.159	312.954	3,6% ↑	314.894	314.901	0,0% ↑	311.296	212.313	-31,8% ↓
IC22	131.504	129.197	-1,8% ↓	132.797	130.632	-1,6% ↓	128.744	85.563	-33,5% ↓
<b>Média Ponderada</b>	<b>52.196.010</b>	<b>53.902.613</b>	<b>3,3% ↑</b>	<b>53.945.796</b>	<b>56.027.921</b>	<b>3,9% ↑</b>	<b>55.906.275</b>	<b>34.984.787</b>	<b>-37,4% ↓</b>

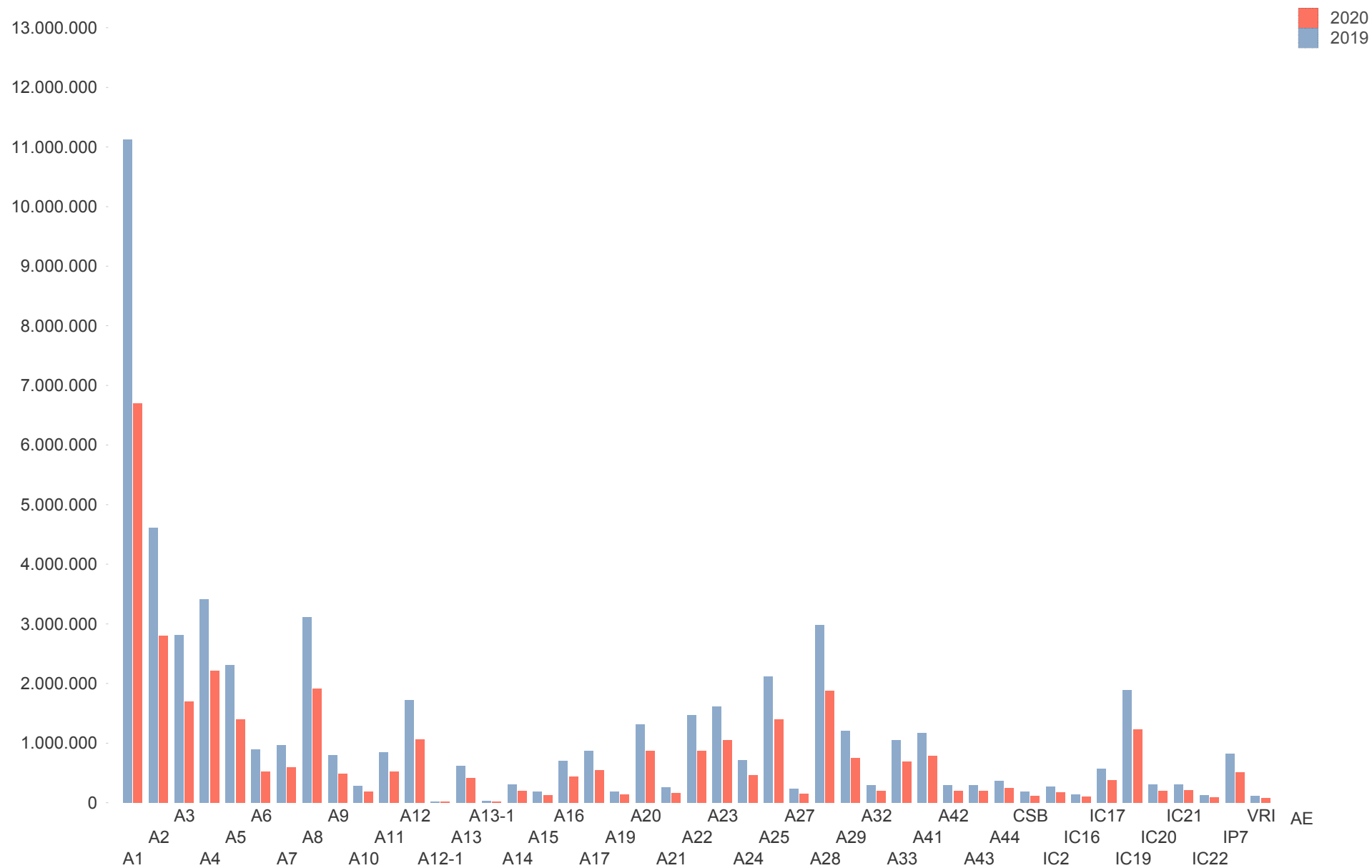
Varição da Circulação Média Diária por Estrada em períodos homólogos - Jan



Variação da Circulação Média Diária por Estrada em períodos homólogos - Fev

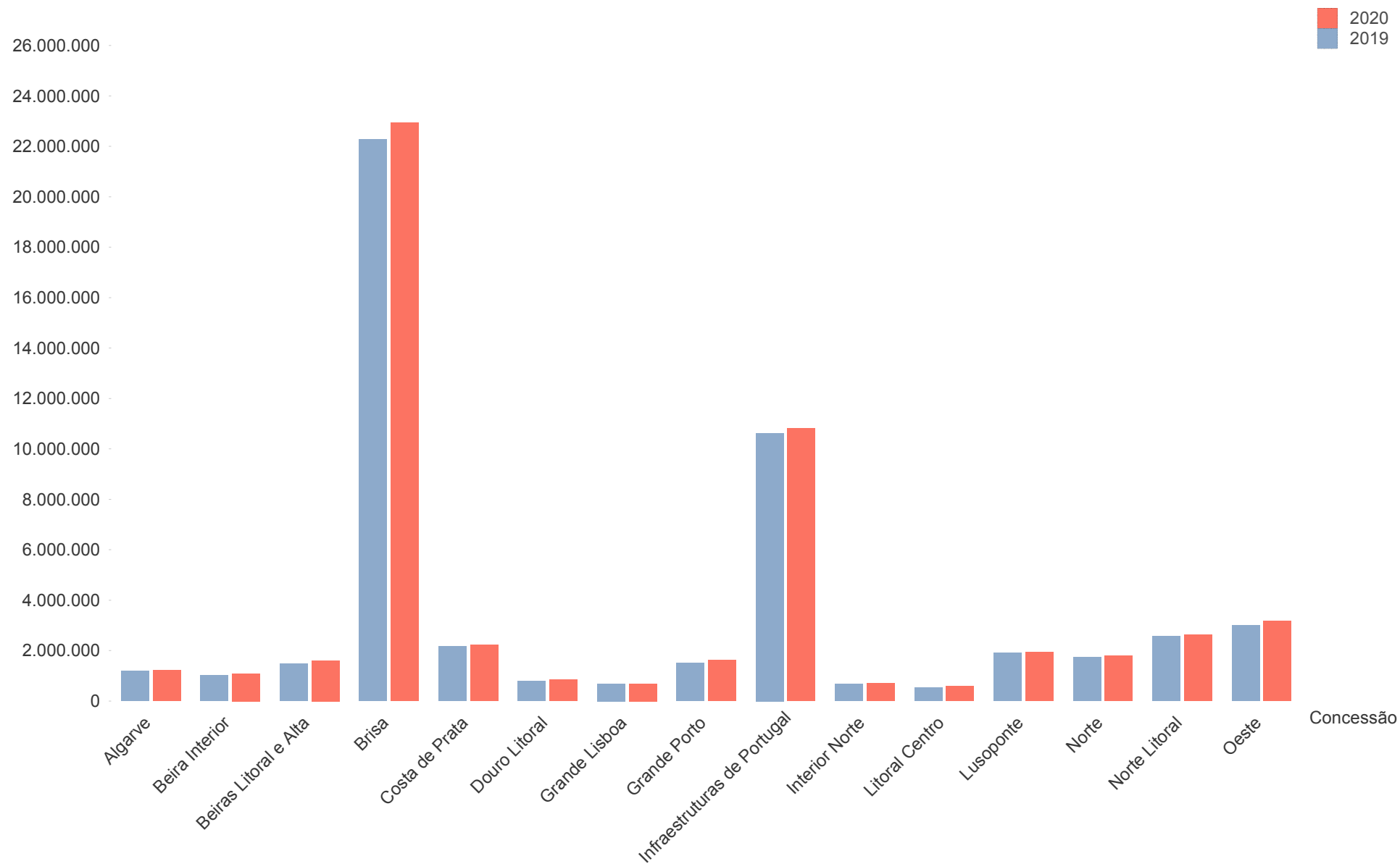


Variação da Circulação Média Diária por Estrada em períodos homólogos - Mar

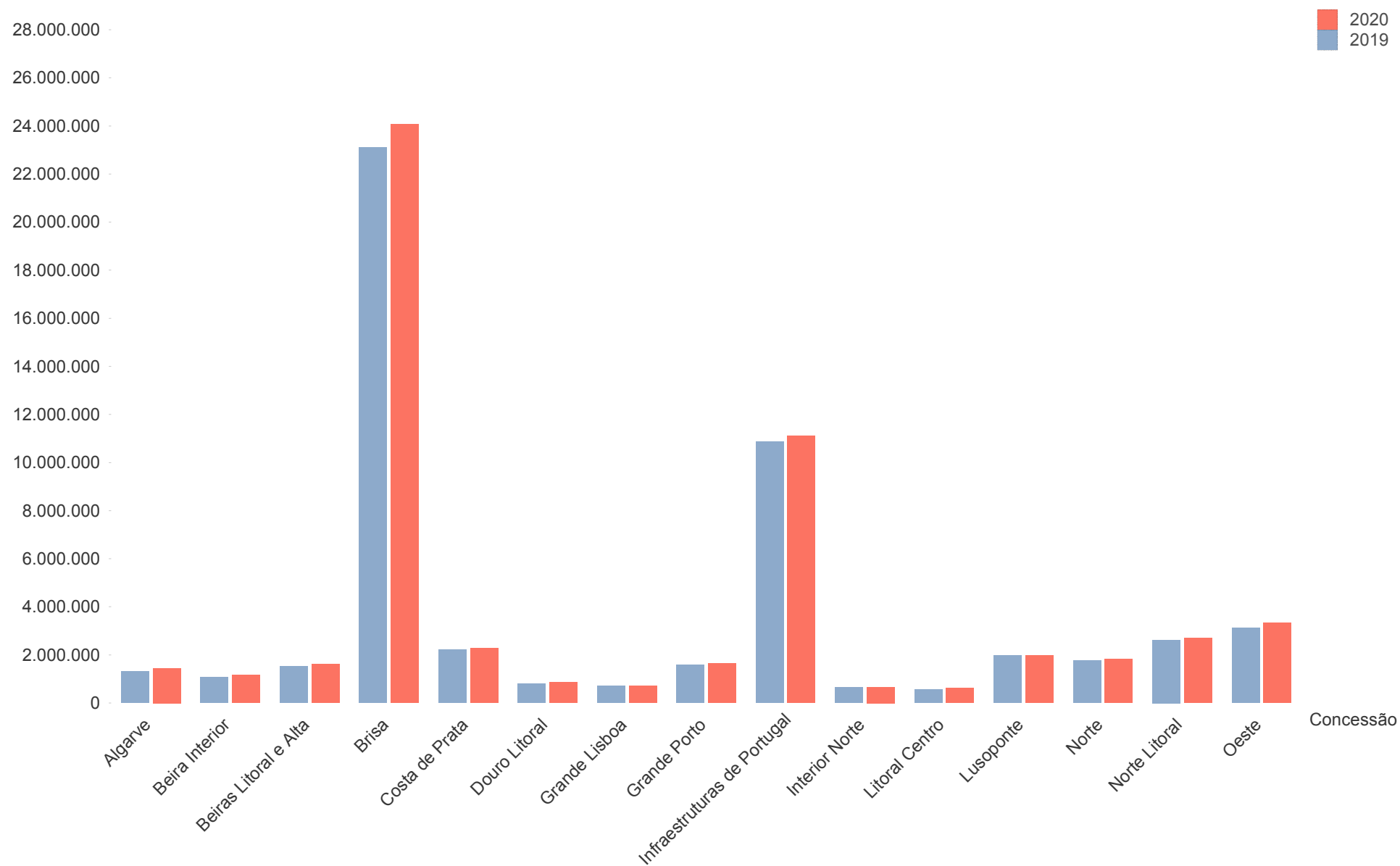


Mês	Jan				Fev				Mar			
Concessão	2019	2020	Var.		2019	2020	Var.		2019	2020	Var.	
Algarve	1.190.975	1.209.592	1,6%	↑	1.325.563	1.444.655	9,0%	↑	1.456.212	865.452	-40,6%	↓
Beira Interior	1.024.743	1.097.919	7,1%	↑	1.067.650	1.155.277	8,2%	↑	1.121.261	727.092	-35,2%	↓
Beiras Litoral e A...	1.484.675	1.606.004	8,2%	↑	1.525.369	1.612.370	5,7%	↑	1.553.569	1.034.631	-33,4%	↓
Brisa	22.285.376	22.931.733	2,9%	↑	23.100.432	24.065.726	4,2%	↑	24.322.549	14.697.563	-39,6%	↓
Costa de Prata	2.165.262	2.231.199	3,0%	↑	2.228.454	2.277.881	2,2%	↑	2.274.330	1.448.364	-36,3%	↓
Douro Litoral	781.642	848.886	8,6%	↑	807.890	852.838	5,6%	↑	811.085	554.258	-31,7%	↓
Grande Lisboa	687.081	693.249	0,9%	↑	716.945	702.620	-2,0%	↓	702.246	442.887	-36,9%	↓
Grande Porto	1.517.453	1.640.908	8,1%	↑	1.571.822	1.654.259	5,2%	↑	1.569.335	1.049.602	-33,1%	↓
Infraestruturas ...	10.628.723	10.809.737	1,7%	↑	10.876.371	11.103.085	2,1%	↑	10.995.233	7.224.406	-34,3%	↓
Interior Norte	680.688	699.642	2,8%	↑	660.595	669.109	1,3%	↑	700.342	446.448	-36,3%	↓
Litoral Centro	541.334	575.095	6,2%	↑	565.255	621.838	10,0%	↑	600.759	366.226	-39,0%	↓
Lusoponte	1.902.858	1.948.518	2,4%	↑	1.988.430	1.990.194	0,1%	↑	2.033.460	1.307.652	-35,7%	↓
Norte	1.728.014	1.802.315	4,3%	↑	1.760.810	1.836.386	4,3%	↑	1.807.689	1.114.768	-38,3%	↓
Norte Litoral	2.562.474	2.625.552	2,5%	↑	2.621.706	2.701.329	3,0%	↑	2.682.363	1.682.944	-37,3%	↓
Oeste	3.014.712	3.182.264	5,6%	↑	3.128.503	3.340.355	6,8%	↑	3.275.843	2.022.495	-38,3%	↓
<b>Média Ponderada</b>	<b>52.196.010</b>	<b>53.902.613</b>	<b>3,3%</b>	<b>↑</b>	<b>53.945.796</b>	<b>56.027.921</b>	<b>3,9%</b>	<b>↑</b>	<b>55.906.275</b>	<b>34.984.787</b>	<b>-37,4%</b>	<b>↓</b>

Variação da Circulação Média Diária por Concessão em períodos homólogos - Jan

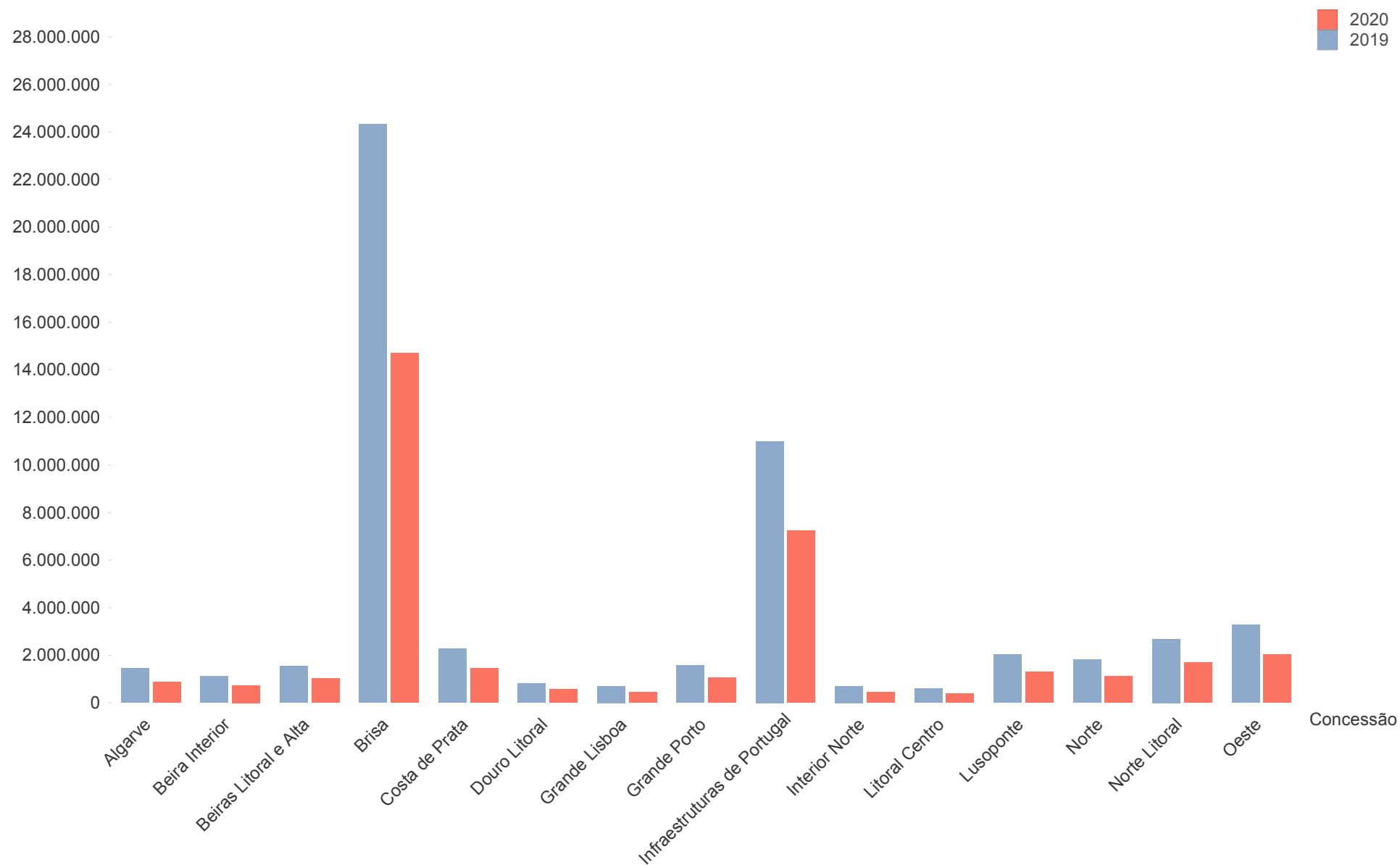


Variação da Circulação Média Diária por Concessão em períodos homólogos - Fev





Variação da Circulação Média Diária por Concessão em períodos homólogos - Mar



Av. das Forças Armadas, 40 • 1649-022 Lisboa  
Tel.: 217 949 000 • Fax: 217 973 777  
[www.imt-ip.pt](http://www.imt-ip.pt)

