

# RELATÓRIO DE TRÁFEGO NA REDE NACIONAL DE AUTOESTRADAS 1º Trimestre de 2022



## FICHA TÉCNICA

**Título:** Relatório de Tráfego  
na Rede Nacional de Autoestradas

**Edição:** 1º Trimestre de 2022

**Editor:** Instituto da Mobilidade e dos Transportes, I.P. (**IMT, I.P.**)

Avenida Elias Garcia, 103

1050-098 Lisboa

[www.imt-ip.pt](http://www.imt-ip.pt)

[imt@imt-ip.pt](mailto:imt@imt-ip.pt)

**Coordenação** Direção de Serviços de Gestão de Contratos de Concessões (**DSGCC**);

**Técnica:** Direção de Serviços de Sistemas de Informação (**DSSI**).

**Fonte:** Dados de tráfego fornecidos pelas concessionárias rodoviárias no âmbito das obrigações contratuais de informação

**Processamento:** Estatísticas de Tráfego elaboradas automaticamente a partir de:

- Sistema de Monitorização, Análise e Recenseamento de Tráfego (**SMART**);
- Sistema de Informação Geográfica (**SIG**).

**Data edição:** Maio de 2022

## ÍNDICE

<b>A – Tráfego Médio Diário Mensal por Autoestrada .....</b>	<b>1</b>
<b>B – Tráfego Médio Diário Mensal por Concessão .....</b>	<b>60</b>
<b>C – Variação do Tráfego Médio Diário Mensal .....</b>	<b>77</b>
<b>D – Variação da Circulação Diária Mensal .....</b>	<b>86</b>

Notas: A informação de tráfego na rede da EP, SA está incompleta por falta de fornecimento de alguns dados por parte da concessionária.

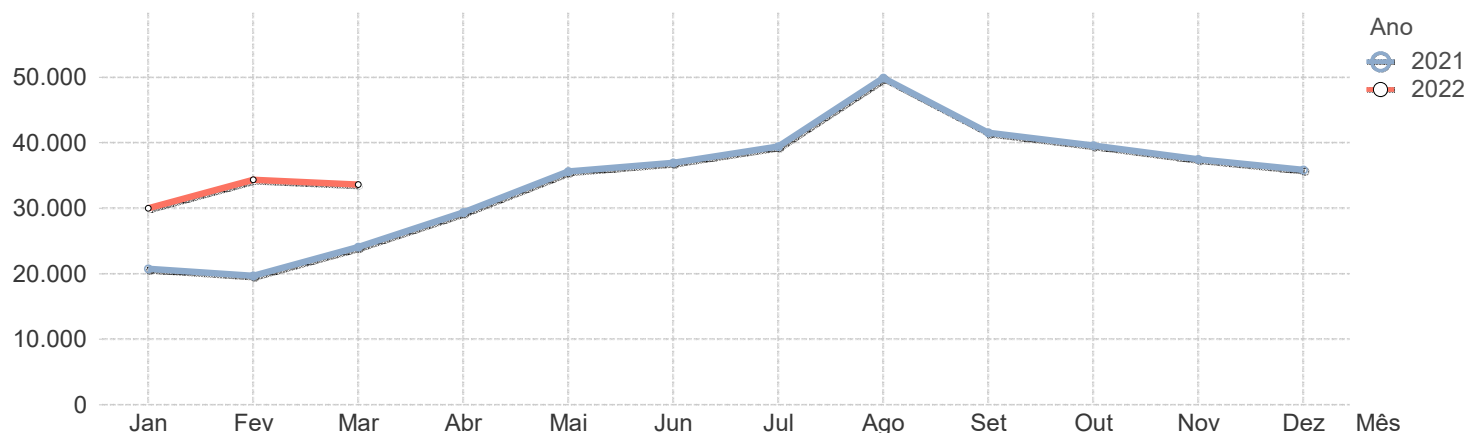
Os valores das médias ponderadas de TMDM assinalados a azul não incluem os sublanços com falta de dados (N/D).

Os valores das médias ponderadas de TMDM assinalados a verde foram revistos pela concessionária.

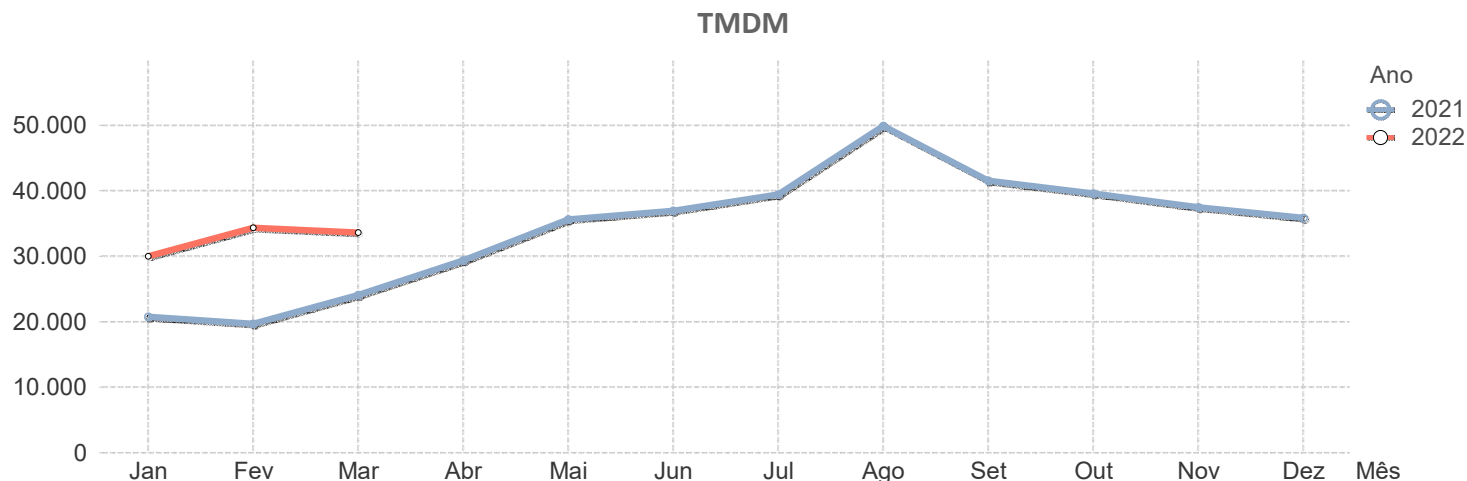
Os valores das médias ponderadas de TMDM assinalados a laranja são provisórios.

# **Estatística de Tráfego na Rede Nacional de Autoestradas**

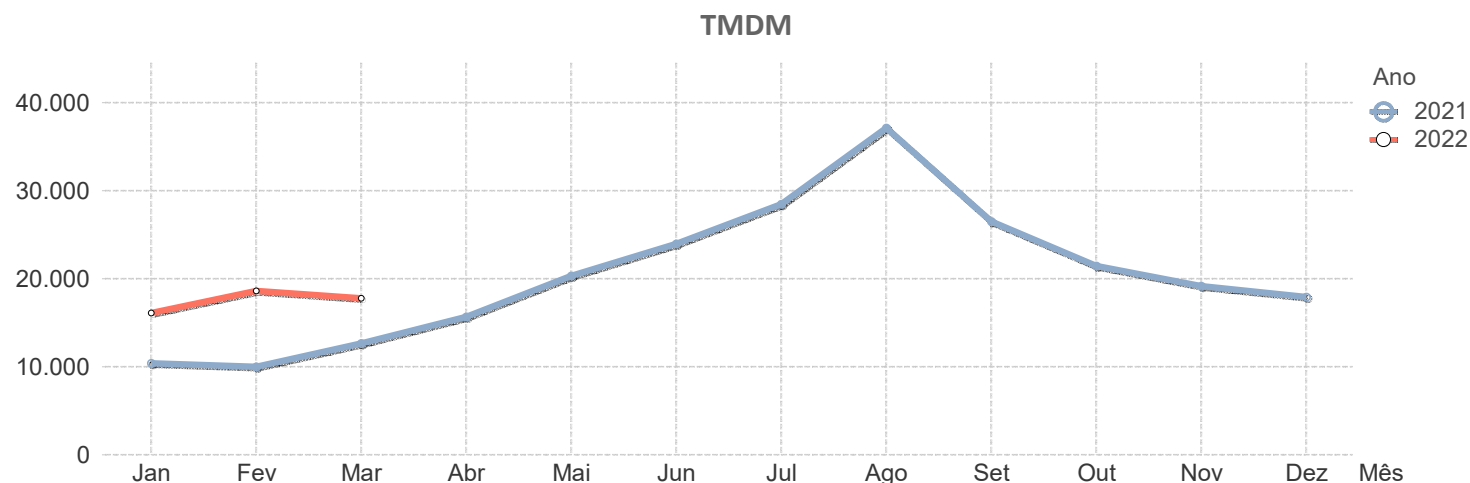
<b>A1</b>															
<b>Sublanço</b>	<b>2021</b>												<b>2022</b>		
	<b>Jan</b>	<b>Fev</b>	<b>Mar</b>	<b>Abr</b>	<b>Mai</b>	<b>Jun</b>	<b>Jul</b>	<b>Ago</b>	<b>Set</b>	<b>Out</b>	<b>Nov</b>	<b>Dez</b>	<b>Jan</b>	<b>Fev</b>	<b>Mar</b>
Sacavém – S. João da Talha	62.631	61.428	72.922	83.436	95.745	92.095	94.005	97.150	100.707	98.831	98.010	93.270	85.257	95.515	93.919
S. João da Talha – Stª Iria de Azóia (A1/IC2)	56.986	55.996	66.583	76.318	87.904	84.535	86.530	90.326	92.708	90.915	89.913	85.622	78.127	87.473	85.965
Stª Iria de Azóia (A1/IC2) – Alverca (A1/A9)	52.017	49.967	60.035	70.129	81.179	77.832	79.224	83.273	86.510	85.175	84.432	79.079	71.389	80.848	79.515
Alverca (A1/A9) – Vila Franca de Xira II	39.293	37.940	45.838	54.236	62.966	60.722	62.253	67.403	68.643	68.219	66.420	62.718	54.978	62.575	61.271
Vila Franca de Xira II – Vila Franca de Xira I	40.272	39.181	47.294	55.787	64.080	61.559	63.123	68.350	69.185	69.035	67.085	63.330	55.596	63.225	61.975
Vila Franca de Xira I – Castanheira do Ribatejo	31.399	30.477	37.345	44.216	51.547	50.525	52.532	58.238	56.445	55.575	54.036	51.693	44.384	50.645	49.343
Castanheira do Ribatejo – A1/A10	30.809	29.924	36.447	43.328	50.633	49.505	51.694	57.788	55.659	54.704	53.240	50.992	43.662	49.810	48.424
A1/A10 – Carregado	35.866	34.699	42.567	50.693	59.535	59.302	62.000	70.329	66.326	64.835	63.117	60.158	50.951	58.459	56.883
Carregado – Aveiras de Cima	24.551	23.695	29.385	35.787	42.993	42.832	45.483	54.953	48.773	47.672	45.887	44.008	36.384	41.916	40.587
Aveiras de Cima – Cartaxo	17.844	16.951	21.513	26.950	33.087	33.136	35.394	44.451	37.917	37.077	35.387	34.033	27.367	31.713	30.534
Cartaxo – Santarém	18.340	17.389	22.014	27.545	33.689	33.831	36.096	45.164	38.522	37.723	36.086	34.680	27.966	32.364	31.194
Santarém – A1/A15	19.145	18.229	23.038	29.096	35.895	38.051	41.767	55.092	43.226	40.223	37.871	36.354	29.577	34.106	32.766
A1/A15 – Torres Novas (A1/A23)	17.660	16.794	21.309	26.990	33.435	35.414	39.150	52.678	40.722	37.829	35.416	34.124	27.361	31.666	30.421
Torres Novas (A1/A23) – Fátima	12.141	11.370	14.348	18.408	23.232	25.032	27.476	38.008	28.967	26.458	24.258	23.176	18.728	21.734	20.956
Fátima – Leiria	12.525	11.644	14.588	18.787	24.007	26.234	28.832	42.490	30.453	27.624	24.771	23.974	19.302	22.209	21.475
Leiria – Pombal	12.385	11.634	14.611	18.669	23.661	25.995	28.341	41.722	29.964	27.367	24.494	23.561	18.828	21.870	20.937
Pombal – Soure	12.470	11.699	14.724	18.746	23.651	25.951	28.299	41.132	29.768	27.603	24.608	23.637	18.883	21.945	20.984
Soure – Condeixa	12.576	11.811	14.871	18.916	23.812	26.108	28.540	41.297	29.938	27.869	24.840	23.834	19.065	22.133	21.216

**TMDM**


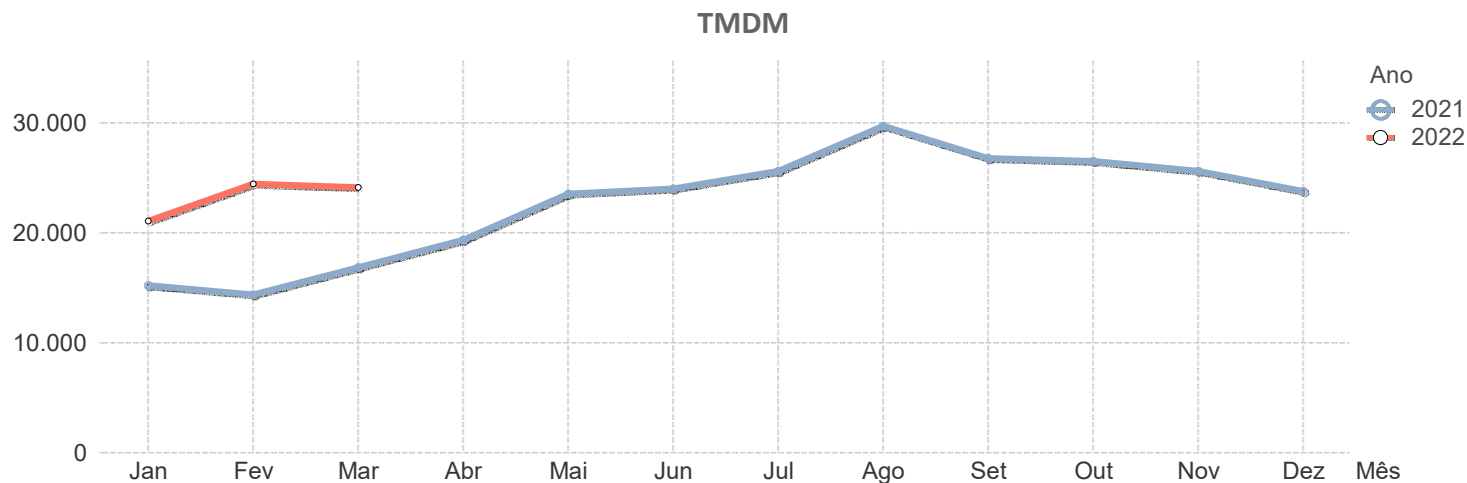
<b>A1</b>																
<b>Sublanço</b>	<b>2021</b>												<b>2022</b>			
	<b>Jan</b>	<b>Fev</b>	<b>Mar</b>	<b>Abr</b>	<b>Mai</b>	<b>Jun</b>	<b>Jul</b>	<b>Ago</b>	<b>Set</b>	<b>Out</b>	<b>Nov</b>	<b>Dez</b>	<b>Jan</b>	<b>Fev</b>	<b>Mar</b>	
Condeixa – Coimbra Sul	14.418	13.789	17.048	21.169	26.245	28.644	31.734	44.651	32.577	30.157	27.475	26.165	21.268	24.682	23.468	
Coimbra Sul – Coimbra Norte (A1/A14)	13.694	13.186	16.303	20.132	24.910	27.196	29.931	42.742	30.810	28.371	25.831	24.735	20.073	23.295	22.218	
Coimbra Norte (A1/A14) – Mealhada	14.622	13.793	17.019	20.838	25.791	27.976	29.850	39.959	31.045	29.315	27.195	25.501	21.041	24.459	25.304	
Mealhada – Aveiro Sul	14.347	13.461	16.556	20.301	25.208	27.226	29.121	38.855	30.231	28.647	26.553	24.955	20.589	23.959	24.373	
Aveiro Sul – Albergaria (A1/A25)	13.292	12.545	15.307	18.769	23.204	25.118	26.816	36.080	27.811	26.132	24.214	22.920	18.747	21.887	22.358	
Albergaria (A1/A25) – Estarreja	22.766	21.436	25.867	31.300	38.364	40.780	43.725	56.206	45.215	43.268	40.709	39.384	32.321	37.344	36.805	
Estarreja – Feira	21.097	19.733	23.847	29.017	35.722	37.959	40.762	53.026	42.538	40.643	38.121	37.077	30.249	34.991	34.535	
Feira – Espinho (A1/A41)	24.352	22.646	27.092	32.944	40.464	42.568	45.388	56.781	47.512	45.947	43.577	42.788	34.745	40.096	39.686	
Espinho (A1/A41) – Feiteira	25.783	23.612	28.045	34.404	42.151	43.835	45.837	54.215	48.321	46.953	45.078	44.001	36.227	42.052	41.628	
Feiteira – Carvalhos	43.932	41.114	48.188	57.452	68.511	70.296	73.177	79.490	74.619	72.560	71.275	69.021	59.871	67.338	66.594	
Carvalhos – Jaca	27.967	25.898	29.934	35.652	42.151	42.108	43.531	45.712	45.441	44.393	42.815	41.960	36.762	40.799	40.339	
Jaca – Santo Ovídio	47.602	44.725	51.031	59.328	68.401	67.558	69.511	70.283	72.429	70.776	69.176	67.586	60.269	66.990	66.544	
Santo Ovídio – Coimbrões	48.844	46.193	52.874	60.859	69.447	68.442	70.831	71.686	71.792	71.261	79.000	69.871	62.938	69.569	69.255	
Coimbrões – Canidelo	77.987	73.888	85.459	98.088	111.428	108.992	113.803	116.471	116.676	113.804	114.546	110.861	103.233	102.900	100.664	
Canidelo – Afurada	73.866	69.129	78.913	92.572	106.393	103.319	108.450	111.045	112.234	109.854	111.797	107.133	100.202	108.728	108.625	
Afurada – Arrábida	73.866	69.129	78.913	92.572	106.393	103.319	108.450	111.045	112.234	109.854	111.797	107.133	100.202	108.728	108.625	
<b>Média Ponderada</b>	<b>20.773</b>	<b>19.708</b>	<b>24.073</b>	<b>29.366</b>	<b>35.636</b>	<b>36.925</b>	<b>39.407</b>	<b>49.876</b>	<b>41.513</b>	<b>39.592</b>	<b>37.467</b>	<b>35.857</b>	<b>29.986</b>	<b>34.334</b>	<b>33.620</b>	



		A2														
		2021												2022		
Sublanço	..	Jan	Fev	Mar	Abr	Mai	Jun	Jul	Ago	Set	Out	Nov	Dez	Jan	Fev	Mar
Ponte 25 de Abril	..	83.488	79.551	92.315	116.335	140.403	137.139	142.321	147.795	146.577	141.217	136.178	127.944	121.170	136.848	133.200
Almada – Fogueteiro	..	51.517	50.324	59.989	70.991	84.280	81.793	84.130	88.106	86.927	83.349	81.842	79.105	74.423	82.341	79.378
Fogueteiro – Coina	..	19.969	19.099	23.323	28.547	35.187	34.621	36.493	39.713	37.813	36.226	34.832	33.452	30.373	34.313	32.907
Coina – Palmela	..	17.717	16.893	20.684	25.422	31.405	31.618	33.552	36.856	33.757	32.261	30.360	28.465	26.191	29.854	28.657
Palmela – A2/A12	..	18.567	17.590	21.486	26.278	32.379	32.839	34.764	38.040	34.669	33.248	31.416	29.379	26.963	30.674	29.520
A2/A12 – Marateca	..	11.065	10.848	14.345	17.710	23.288	26.304	30.818	38.153	29.171	25.439	22.200	21.095	18.182	21.518	20.003
Marateca – A2/A6/A13	..	10.351	10.133	13.429	16.569	21.987	24.980	29.262	36.507	27.631	24.076	20.882	19.847	16.997	20.246	18.781
A2/A6/A13 – Alcácer do Sal	..	7.905	7.777	10.555	13.039	17.717	23.256	29.410	40.897	25.687	18.999	15.782	14.571	12.829	15.200	14.280
Alcácer do Sal – Grândola Norte	..	6.934	6.733	9.118	11.326	15.254	20.347	25.993	36.770	23.034	16.765	14.042	12.955	11.286	13.480	12.520
Grândola Norte – Grândola Sul	..	5.012	4.802	6.573	8.211	11.354	15.762	20.575	30.080	18.104	12.623	10.552	9.602	8.224	9.833	9.223
Grândola Sul – Aljustrel	..	3.511	3.293	4.606	5.893	8.594	12.926	17.371	26.440	14.886	9.656	7.830	7.029	5.957	7.175	6.853
Aljustrel – Castro Verde	..	3.473	3.244	4.538	5.798	8.501	12.888	17.288	26.417	14.791	9.518	7.697	6.909	5.852	7.050	6.745
Castro Verde – Almodôvar	..	3.835	3.573	4.942	6.379	9.362	13.971	18.633	28.167	15.961	10.434	8.464	7.712	6.520	7.784	7.453
Almodôvar – S. B. Messines	..	3.975	3.723	5.133	6.605	9.660	14.286	18.988	28.597	16.305	10.769	8.780	8.029	6.773	8.067	7.715
S. B. Messines – Paderne (A22)	..	3.880	3.612	4.934	6.373	9.360	13.883	18.524	27.853	15.930	10.497	8.521	7.732	6.585	7.855	7.563
<b>Média Ponderada</b>		<b>10.408</b>	<b>9.999</b>	<b>12.650</b>	<b>15.670</b>	<b>20.319</b>	<b>23.949</b>	<b>28.463</b>	<b>37.122</b>	<b>26.496</b>	<b>21.455</b>	<b>19.177</b>	<b>17.939</b>	<b>16.109</b>	<b>18.613</b>	<b>17.776</b>

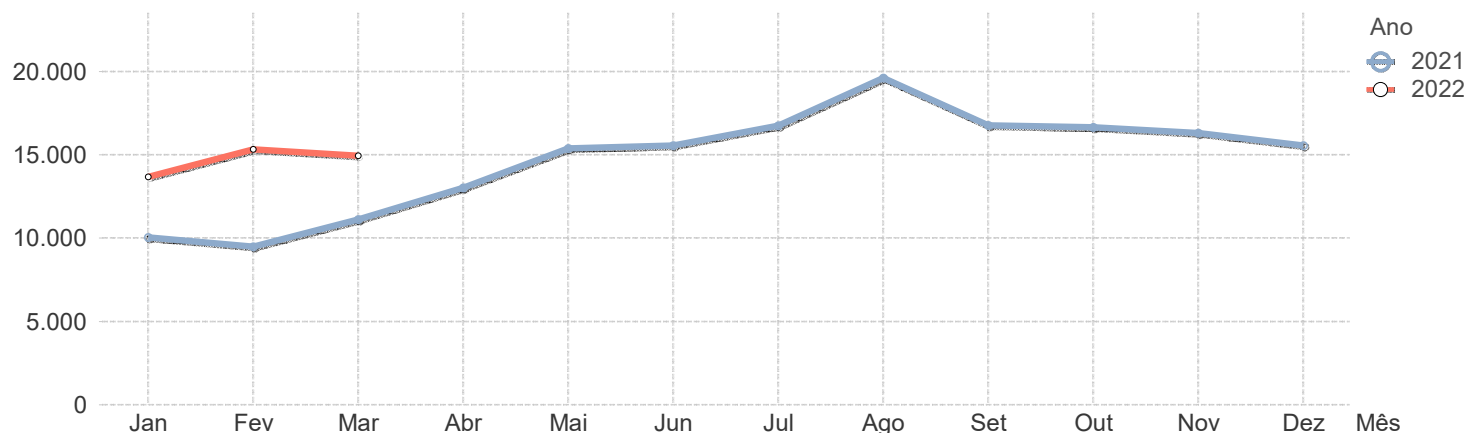


<b>A3</b>																
<b>Sublanço</b>	<b>2021</b>												<b>2022</b>			
	<b>Jan</b>	<b>Fev</b>	<b>Mar</b>	<b>Abr</b>	<b>Mai</b>	<b>Jun</b>	<b>Jul</b>	<b>Ago</b>	<b>Set</b>	<b>Out</b>	<b>Nov</b>	<b>Dez</b>	<b>Jan</b>	<b>Fev</b>	<b>Mar</b>	
Porto (VCI) – EN 12	65.718	63.405	73.215	84.500	97.024	97.197	100.214	104.502	104.164	101.447	101.978	95.721	87.780	98.594	98.084	
EN 12 – Águas Santas (A3/A4)	85.070	81.236	93.047	107.570	123.190	122.684	125.707	128.100	131.145	129.326	130.512	122.205	111.696	125.595	125.500	
Águas Santas (A3/A4) – Maia	47.975	46.062	53.460	61.440	70.209	69.859	72.486	74.450	75.603	74.816	74.946	69.478	63.419	71.743	72.612	
Maia – Santo Tirso	36.311	34.306	40.219	46.724	54.524	54.588	57.516	61.765	60.907	60.431	59.810	55.550	49.231	57.112	57.032	
Santo Tirso – Famalicão	31.547	29.813	35.005	40.662	47.568	47.656	50.575	55.351	53.180	52.575	51.756	48.001	42.480	49.429	49.095	
Famalicão – Cruz	15.266	14.400	17.088	19.980	24.038	24.645	26.596	30.810	27.674	27.192	26.320	24.333	21.268	24.917	24.634	
Cruz – Braga Sul	13.927	13.015	15.563	18.378	22.274	22.898	24.772	29.010	25.917	25.478	24.639	22.750	19.716	23.298	22.930	
Braga Sul – Braga Poente	5.728	5.483	6.597	7.468	9.510	10.214	11.353	15.313	11.487	11.263	10.295	9.602	8.263	9.817	9.370	
Braga Poente – EN 201	4.825	4.498	5.427	6.254	8.611	9.358	10.495	15.398	10.652	10.410	9.193	8.731	7.371	8.865	8.330	
EN 201 – Ponte de Lima Sul	5.273	4.896	5.861	6.828	9.498	10.212	11.337	16.423	11.560	11.379	10.166	9.525	8.159	9.743	9.205	
Ponte de Lima Sul – Ponte de Lima Norte	7.152	6.622	7.846	9.234	11.956	12.566	13.856	19.207	13.998	13.938	12.855	11.996	10.574	12.348	11.847	
Ponte de Lima Norte – EN 303	3.788	3.493	4.142	4.536	6.802	7.352	8.160	11.627	8.655	8.781	7.687	7.063	5.936	7.119	6.814	
EN 303 – Valença (Sul)	3.645	3.336	3.932	4.309	6.554	7.082	7.832	11.166	8.333	8.515	7.433	6.799	5.706	6.835	6.548	
Valença (Sul) – Valença	9.400	8.812	9.721	8.930	13.365	14.434	15.782	20.182	16.584	16.972	15.600	14.191	13.167	15.201	14.487	
Valença – Fronteira	6.195	5.969	7.339	6.812	13.268	13.437	13.269	18.243	15.131	15.486	16.102	12.946	14.848	16.468	16.627	
<b>Média Ponderada</b>	<b>15.223</b>	<b>14.392</b>	<b>16.864</b>	<b>19.377</b>	<b>23.554</b>	<b>24.045</b>	<b>25.621</b>	<b>29.736</b>	<b>26.802</b>	<b>26.544</b>	<b>25.635</b>	<b>23.810</b>	<b>21.082</b>	<b>24.462</b>	<b>24.153</b>	

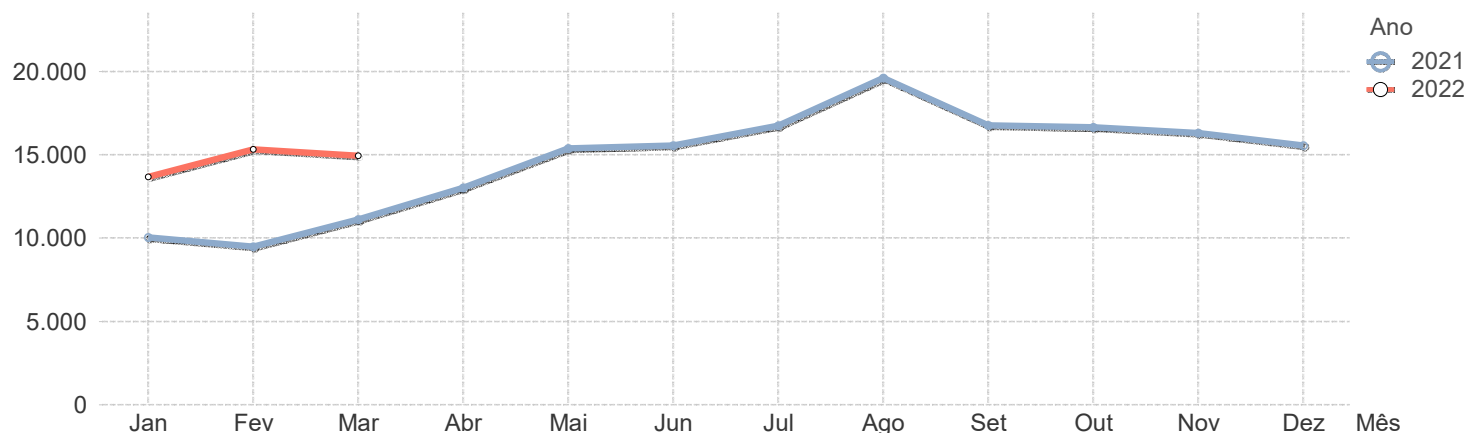




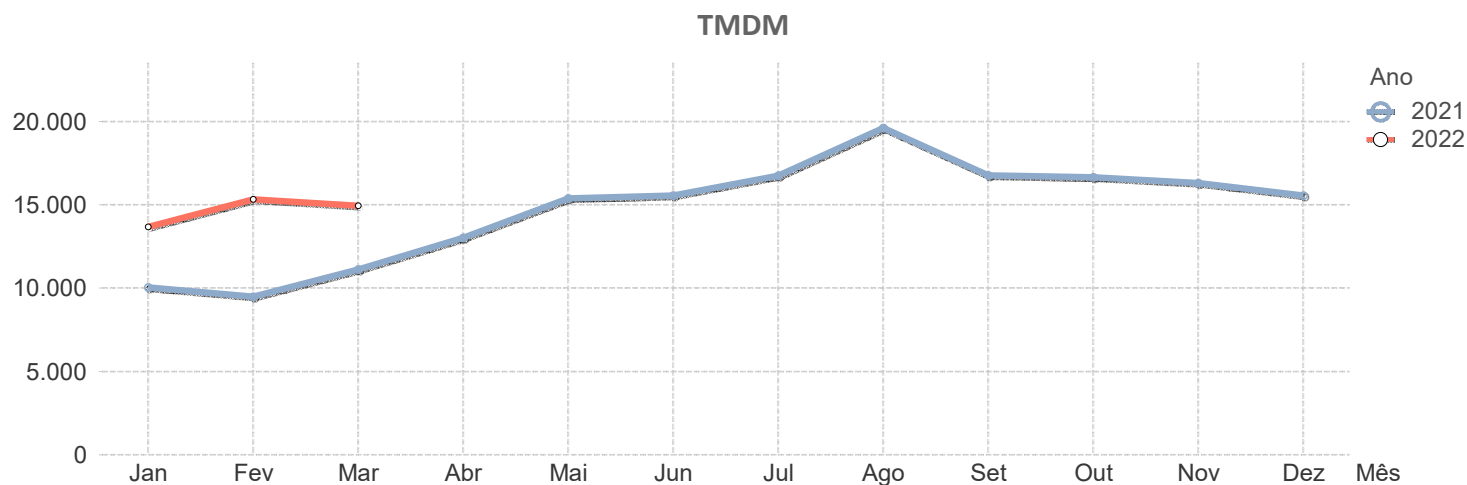
<b>A4</b>															
<b>Sublanço</b>	<b>2021</b>												<b>2022</b>		
	<b>Jan</b>	<b>Fev</b>	<b>Mar</b>	<b>Abr</b>	<b>Mai</b>	<b>Jun</b>	<b>Jul</b>	<b>Ago</b>	<b>Set</b>	<b>Out</b>	<b>Nov</b>	<b>Dez</b>	<b>Jan</b>	<b>Fev</b>	<b>Mar</b>
Matosinhos – Sendim	29.816	26.363	27.781	31.166	33.344	40.616	40.509	37.420	42.745	44.859	46.931	43.884	40.595	45.001	41.744
Sendim – Guifões	38.437	33.634	39.145	44.719	47.107	57.073	55.522	53.589	58.337	60.392	62.125	58.527	52.341	57.410	58.782
Guifões – Custóias	38.437	33.634	39.145	44.719	47.107	57.073	55.522	53.589	58.337	60.392	62.125	58.527	52.341	57.410	58.782
Custóias – Via Norte	30.403	25.748	30.270	37.900	45.852	46.317	49.089	49.210	52.324	52.862	53.388	50.983	42.919	50.430	50.814
Via Norte – Ponte da Pedra	28.563	24.641	28.976	35.503	42.815	43.213	45.783	46.004	48.897	49.655	50.126	47.362	40.429	47.761	48.010
Ponte da Pedra – Águas Santas (A3/A4)	35.185	31.554	36.909	44.062	51.814	51.151	53.594	53.042	56.008	57.161	58.226	54.996	48.196	52.988	46.702
Águas Santas (A3/A4) – Ermesinde	55.191	52.200	59.905	70.443	82.454	82.188	84.312	88.264	86.448	86.336	85.700	81.696	73.840	81.999	80.565
Ermesinde – Valongo	29.306	27.717	31.809	37.405	43.782	43.641	44.769	46.867	45.903	45.843	45.506	43.380	39.209	43.541	42.779
Valongo – Campo	27.207	25.832	29.709	34.900	40.835	40.760	42.106	44.353	42.722	42.919	43.001	40.565	36.218	40.406	39.529
Campo – A4/A41	26.427	25.421	29.597	34.605	40.654	40.914	43.172	47.913	43.229	42.294	41.693	39.767	35.308	39.473	38.739
A4/A41 – Baltar	26.427	25.421	29.597	34.605	40.654	40.914	43.172	47.913	43.229	42.294	41.693	39.767	35.308	39.473	38.739
Baltar – Paredes	22.608	21.727	25.396	29.832	35.167	35.439	37.610	42.509	37.614	36.644	36.019	34.342	30.385	34.010	33.428
Paredes – Guilhufe	19.760	18.995	22.318	26.228	31.061	31.324	33.473	38.379	33.333	32.360	31.679	30.185	26.617	29.928	29.359
Guilhufe – Penafiel	19.963	19.144	22.302	26.188	30.948	31.225	33.125	37.828	33.264	32.427	31.969	30.455	26.953	30.220	29.516
Penafiel – Castelões (A4/A11)	16.540	16.084	18.794	22.181	26.243	26.519	28.555	33.504	28.323	27.422	26.424	25.511	22.495	25.214	24.608
Castelões (A4/A11) – Amarante Poente	11.768	11.332	13.427	16.207	19.433	19.538	21.873	27.210	21.461	20.796	19.865	19.033	16.541	18.782	18.358
Amarante Poente – Amarante (Margem E...)	15.155	14.608	17.362	20.832	24.751	24.522	26.567	31.587	25.632	25.287	24.292	23.464	20.565	23.049	22.477
Amarante (Margem Esqª) – Gerales	14.381	13.871	16.488	19.845	23.696	23.448	25.466	30.452	24.679	24.361	23.295	22.483	19.700	22.101	21.545

**TMDM**


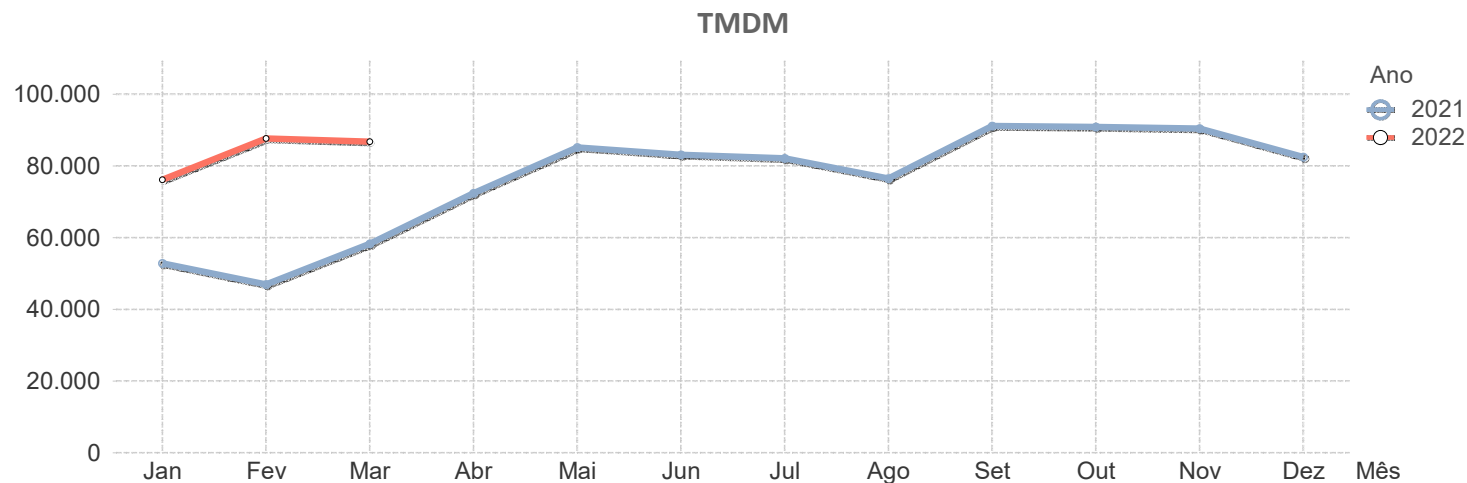
<b>A4</b>																
<b>Sublanço</b>	<b>2021</b>												<b>2022</b>			
	<b>Jan</b>	<b>Fev</b>	<b>Mar</b>	<b>Abr</b>	<b>Mai</b>	<b>Jun</b>	<b>Jul</b>	<b>Ago</b>	<b>Set</b>	<b>Out</b>	<b>Nov</b>	<b>Dez</b>	<b>Jan</b>	<b>Fev</b>	<b>Mar</b>	
Geraldes – Padronelo	13.059	13.889	16.706	19.660	23.654	23.838	25.297	30.695	25.415	23.187	22.067	23.204	19.640	20.882	20.468	
Padronelo – Ligação ao IP4	10.047	9.250	11.332	13.338	16.048	16.173	18.336	23.017	18.984	18.227	17.629	16.725	15.108	16.212	15.843	
Ligação ao IP4 – Campeã	7.576	7.013	8.432	9.955	12.007	12.055	13.612	17.160	14.366	13.596	13.304	12.577	10.504	11.911	11.652	
Campeã – Parada de Cunhos	7.727	7.251	8.705	10.082	12.218	12.282	13.689	17.199	14.633	13.720	13.288	12.376	10.710	12.142	11.842	
Parada de Cunhos – Vila Real Sul	6.148	5.977	7.233	8.431	10.072	10.266	11.782	14.575	11.479	11.508	10.792	10.443	8.822	10.021	9.759	
Vila Real Sul – A4/A24	6.197	6.046	7.329	8.606	10.333	10.338	11.858	15.605	11.611	11.639	10.931	10.756	9.067	10.226	9.913	
A4/A24 – Vila Real Nascente	5.308	5.213	6.231	7.260	8.531	8.537	9.527	12.538	9.275	9.347	8.871	8.750	7.394	8.321	7.940	
Vila Real Nascente – Lames	7.855	7.866	9.322	10.819	12.502	12.452	13.689	17.496	13.465	13.492	12.609	12.709	11.003	11.821	11.719	
Lames – Justes	7.293	7.093	8.462	9.947	11.635	11.642	12.791	16.483	12.505	12.385	12.071	11.879	10.173	11.440	10.948	
Justes – Pópulo	6.851	6.636	7.926	9.300	10.911	10.956	12.003	15.539	11.817	11.995	11.420	11.200	9.598	10.827	10.350	
Pópulo – Murça	5.043	4.817	5.696	6.689	7.880	7.821	8.686	11.280	8.402	8.580	8.252	8.027	6.963	7.792	7.510	
Murça – Palheiros	4.271	4.080	4.815	5.685	6.755	6.651	7.442	9.725	7.120	7.280	6.956	6.509	5.897	6.627	6.344	
Palheiros – Franco	4.235	4.051	4.766	5.604	6.679	6.597	7.371	9.665	7.062	7.221	6.902	6.735	5.822	6.548	6.270	
Franco – Lamas de Orelhão	4.388	4.216	4.936	5.755	6.821	6.760	7.530	9.816	7.181	7.326	7.041	6.868	5.931	6.658	6.381	
Lamas de Orelhão – Mirandela Poente	4.742	4.533	5.344	6.208	7.255	7.190	8.044	10.427	7.471	7.787	7.437	7.241	6.295	7.012	6.772	
Mirandela Poente – Mirandela Norte	3.600	3.494	4.082	4.619	5.429	5.441	6.132	8.245	5.720	5.884	5.695	5.470	4.767	5.360	5.068	
Mirandela Norte – Romeu	4.004	3.797	4.439	5.112	6.018	6.072	6.750	8.797	6.305	6.493	6.276	5.929	5.299	5.990	5.732	
Romeu – Amendoeira	3.971	3.763	4.375	5.038	5.955	6.008	6.698	8.743	6.247	6.427	6.201	5.871	5.254	5.943	5.675	

**TMDM**


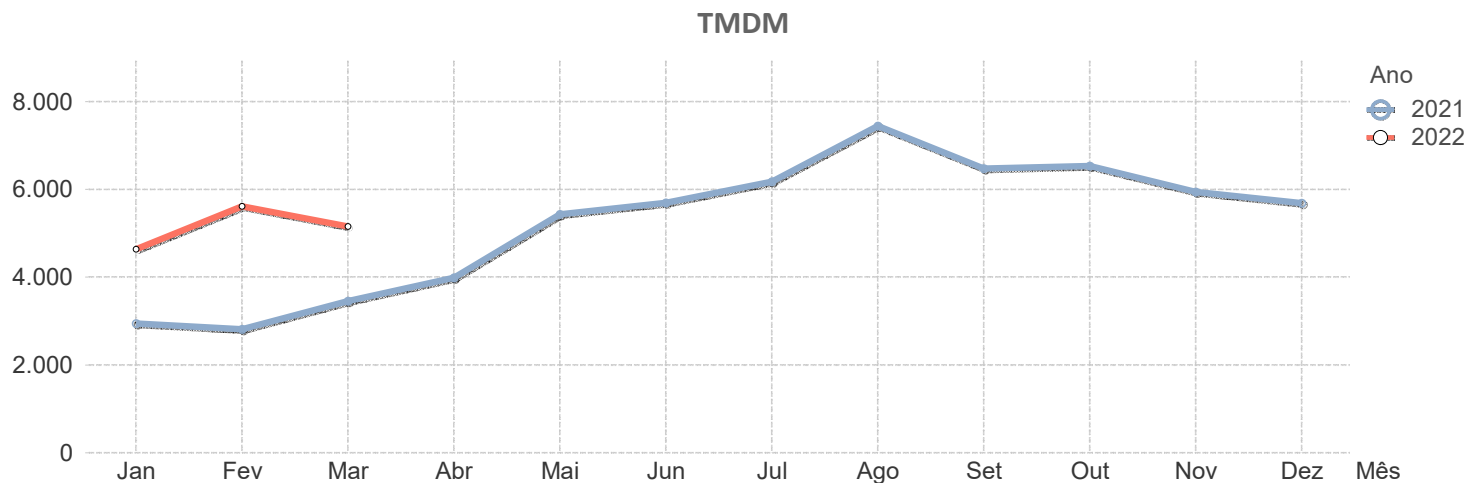
<b>A4</b>															
<b>Sublanço</b>	<b>2021</b>												<b>2022</b>		
	<b>Jan</b>	<b>Fev</b>	<b>Mar</b>	<b>Abr</b>	<b>Mai</b>	<b>Jun</b>	<b>Jul</b>	<b>Ago</b>	<b>Set</b>	<b>Out</b>	<b>Nov</b>	<b>Dez</b>	<b>Jan</b>	<b>Fev</b>	<b>Mar</b>
Amendoeira – Lamas de Podence	3.824	3.590	4.146	4.785	5.741	5.873	6.744	9.078	6.097	6.225	5.976	5.564	4.992	5.711	5.431
Lamas de Podence – Azibo	4.074	3.868	4.514	5.146	6.222	6.384	7.474	10.058	6.616	6.696	6.425	5.982	5.362	6.036	5.803
Azibo – Quintela de Lapaças	4.062	3.822	4.421	5.082	6.105	6.151	6.799	8.827	6.403	6.619	6.401	5.941	5.293	5.935	5.723
Quintela de Lapaças – Vale de Nogueira	3.948	3.673	4.244	4.894	5.900	5.928	6.511	8.355	6.173	6.372	6.181	5.709	5.127	5.737	5.528
Vale de Nogueira – Santa Comba de Rossas	4.355	4.078	4.722	5.394	6.400	6.386	6.998	8.944	6.698	6.866	6.645	6.274	5.608	6.220	5.998
Santa Comba de Rossas – Mós	4.565	4.292	4.968	5.656	6.661	6.654	7.267	9.306	6.976	7.155	6.925	6.507	5.830	6.455	6.236
Mós – Bragança Poente	5.431	5.175	6.022	6.709	7.761	7.743	8.405	10.771	8.053	8.238	8.137	7.585	6.861	7.505	7.313
Bragança Poente – Bragança Sul	1.152	1.113	1.248	1.303	1.628	1.621	2.069	3.049	1.928	1.945	1.790	1.648	1.524	1.638	1.569
Bragança Sul – Bragança Nascente	1.613	1.571	1.787	1.704	2.266	2.242	2.755	3.818	2.377	2.494	2.354	2.186	2.049	2.263	2.181
Bragança Nascente – Rio Frio	2.483	2.370	2.740	2.867	3.585	3.537	4.199	5.773	3.852	4.069	3.795	3.562	3.190	3.558	3.398
Rio Frio – Quintanilha	1.621	1.337	1.509	1.522	2.369	2.116	2.872	3.944	2.575	2.753	2.573	2.294	2.155	2.395	2.265
Quintanilha – Quintanilha (Fronteira)	1.313	3	1	0	2.203	1.923	2.656	3.664	2.405	2.498	2.435	2.146	2.013	2.246	2.131
<b>Média Ponderada</b>	<b>10.054</b>	<b>9.495</b>	<b>11.114</b>	<b>13.032</b>	<b>15.391</b>	<b>15.554</b>	<b>16.754</b>	<b>19.612</b>	<b>16.773</b>	<b>16.654</b>	<b>16.303</b>	<b>15.569</b>	<b>13.676</b>	<b>15.327</b>	<b>14.940</b>



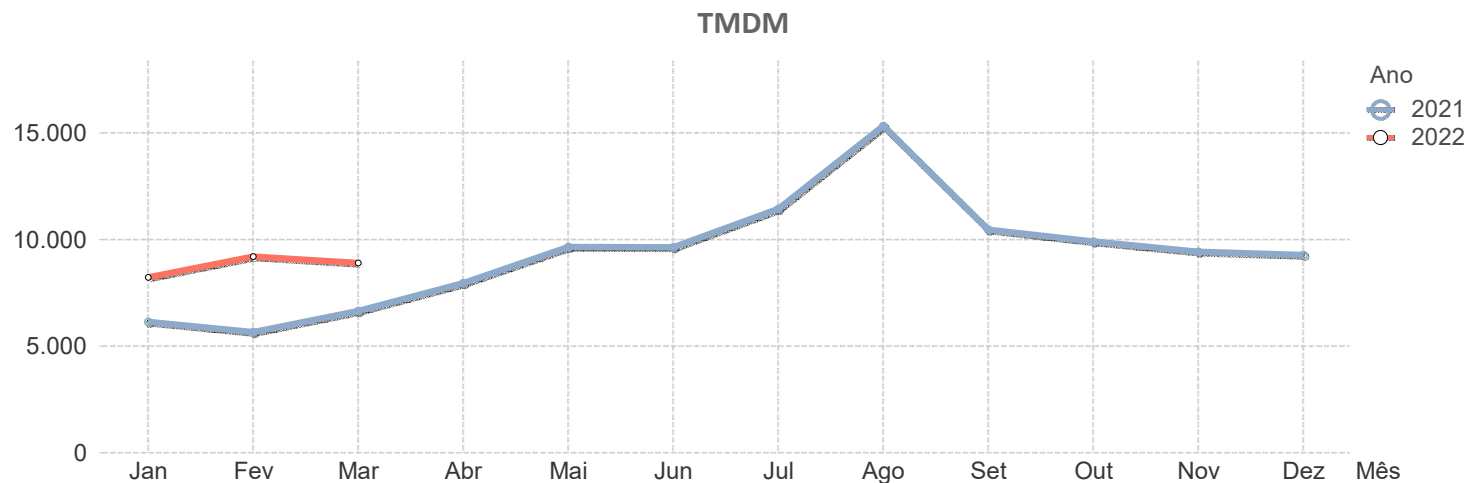
		<b>A5</b>														
		<b>2021</b>												<b>2022</b>		
<b>Sublanço</b>	<b>..</b>	<b>Jan</b>	<b>Fev</b>	<b>Mar</b>	<b>Abr</b>	<b>Mai</b>	<b>Jun</b>	<b>Jul</b>	<b>Ago</b>	<b>Set</b>	<b>Out</b>	<b>Nov</b>	<b>Dez</b>	<b>Jan</b>	<b>Fev</b>	<b>Mar</b>
Viaduto Duarte Pacheco – Cruz das Oliveiras	..	78.201	71.791	86.434	104.574	122.671	118.470	117.796	111.486	129.344	128.764	129.542	119.143	110.542	126.859	126.224
Cruz das Oliveiras – Monsanto	..	77.851	71.365	85.958	104.253	122.599	119.083	119.093	112.541	131.138	129.696	129.522	118.623	110.016	126.093	125.146
Monsanto – Miraflores (A5/IC17)	..	49.622	43.896	54.177	67.256	79.235	76.132	74.004	66.222	82.190	82.272	82.121	73.518	68.850	80.939	81.751
Miraflores (A5/IC17) – Linda-a-Velha	..	87.933	78.809	97.687	120.065	140.934	136.590	134.960	124.297	148.090	147.539	147.690	133.229	125.065	144.174	143.752
Linda-a-Velha – Estádio Nacional	..	79.550	70.891	89.090	110.869	129.973	126.462	125.532	115.299	136.456	136.517	136.666	124.851	115.485	132.194	130.691
Estádio Nacional – Oeiras	..	70.303	62.680	77.713	96.641	113.625	111.323	110.814	102.682	124.070	123.646	123.692	113.091	103.035	119.341	117.935
Oeiras – Carcavelos	..	48.314	42.886	53.579	66.983	79.298	77.724	76.926	72.266	85.725	85.006	84.203	77.099	70.704	81.482	80.037
Carcavelos – Estoril	..	32.009	27.636	34.934	44.270	52.935	52.169	50.569	47.877	57.445	57.543	56.736	51.665	47.243	54.404	53.773
Estoril – Alcabideche	..	26.878	22.329	28.306	35.898	42.286	41.517	40.368	37.761	45.722	46.235	44.776	40.834	37.429	43.391	42.675
Alcabideche – Alvide	..	29.321	26.027	32.669	39.936	45.710	44.973	43.496	40.461	48.443	48.301	47.052	43.199	41.111	46.517	45.793
Alvide – Cascais	..	22.763	20.579	25.977	31.608	36.220	35.643	34.649	32.698	38.658	38.197	36.941	33.964	32.592	36.615	35.919
<b>Média Ponderada</b>	<b>..</b>	<b>52.824</b>	<b>46.965</b>	<b>58.338</b>	<b>72.362</b>	<b>85.169</b>	<b>83.129</b>	<b>82.087</b>	<b>76.496</b>	<b>91.131</b>	<b>90.879</b>	<b>90.389</b>	<b>82.503</b>	<b>76.148</b>	<b>87.675</b>	<b>86.764</b>



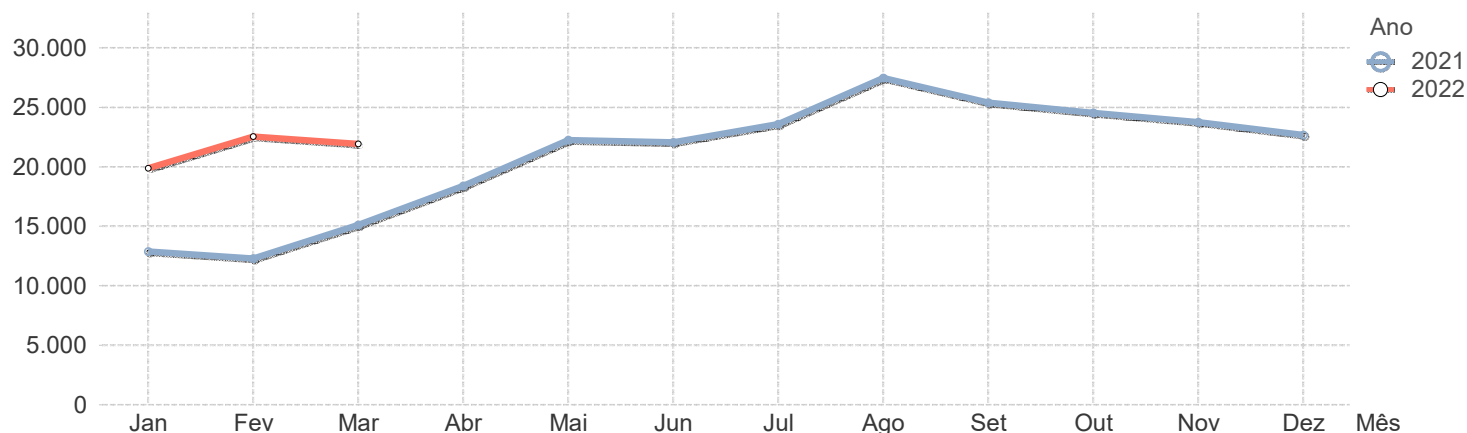
<b>A6</b>																
<b>Sublanço</b>	<b>2021</b>												<b>2022</b>			
	<b>Jan</b>	<b>Fev</b>	<b>Mar</b>	<b>Abr</b>	<b>Mai</b>	<b>Jun</b>	<b>Jul</b>	<b>Ago</b>	<b>Set</b>	<b>Out</b>	<b>Nov</b>	<b>Dez</b>	<b>Jan</b>	<b>Fev</b>	<b>Mar</b>	
A2/A6/A13 – Vendas Novas	4.704	4.583	5.774	6.984	9.004	9.140	9.870	11.559	10.364	10.321	9.426	9.147	7.498	8.918	8.249	
Vendas Novas – Montemor-o-Novo Poente	4.319	4.201	5.274	6.378	8.263	8.426	9.069	10.718	9.593	9.574	8.728	8.462	6.906	8.235	7.589	
Montemor-o-Novo Poente – Montemor-o...	3.968	3.853	4.825	5.791	7.513	7.724	8.351	9.861	8.823	8.858	8.063	7.812	6.349	7.580	7.009	
Montemor-o-Novo Nascente – Évora Poente	3.360	3.195	4.008	4.842	6.381	6.623	7.221	8.644	7.653	7.686	6.892	6.723	5.422	6.512	6.077	
Évora Poente – Évora Nascente	1.648	1.569	1.946	2.211	3.048	3.273	3.689	4.651	3.728	3.803	3.323	3.350	2.549	3.161	2.894	
Évora Nascente – Estremoz	2.116	2.017	2.473	2.836	3.807	4.152	4.634	5.760	4.763	4.800	4.287	4.249	3.292	4.057	3.738	
Estremoz – Borba	1.526	1.415	1.721	1.919	2.731	3.047	3.435	4.475	3.535	3.624	3.158	3.159	2.410	3.035	2.755	
Borba – Elvas Poente	1.496	1.367	1.657	1.805	2.667	3.005	3.356	4.391	3.482	3.591	3.157	3.103	2.390	3.010	2.707	
Elvas Poente – EN246	3.002	2.967	3.386	3.468	4.837	5.157	5.463	6.524	5.756	5.773	5.482	4.899	4.622	5.230	4.640	
EN246 – Elvas Central	3.484	3.493	4.005	4.062	5.728	6.049	6.310	7.369	6.591	6.835	6.235	5.655	5.060	6.079	5.415	
Elvas Central – Elvas Nascente	3.639	3.595	4.079	4.058	5.913	6.319	6.558	7.633	6.828	6.960	6.802	5.731	5.191	6.311	5.596	
Elvas Nascente – Caia	5.529	4.687	5.400	5.462	10.054	10.267	10.285	11.595	11.163	11.568	11.334	9.291	8.521	10.424	9.602	
Caia – Fronteira do Caia	5.460	5.192	6.057	6.125	9.926	10.126	10.155	11.439	10.992	11.373	11.130	8.948	8.224	10.199	9.447	
<b>Média Ponderada</b>	<b>2.946</b>	<b>2.811</b>	<b>3.454</b>	<b>3.986</b>	<b>5.435</b>	<b>5.697</b>	<b>6.176</b>	<b>7.443</b>	<b>6.471</b>	<b>6.531</b>	<b>5.939</b>	<b>5.687</b>	<b>4.637</b>	<b>5.611</b>	<b>5.153</b>	



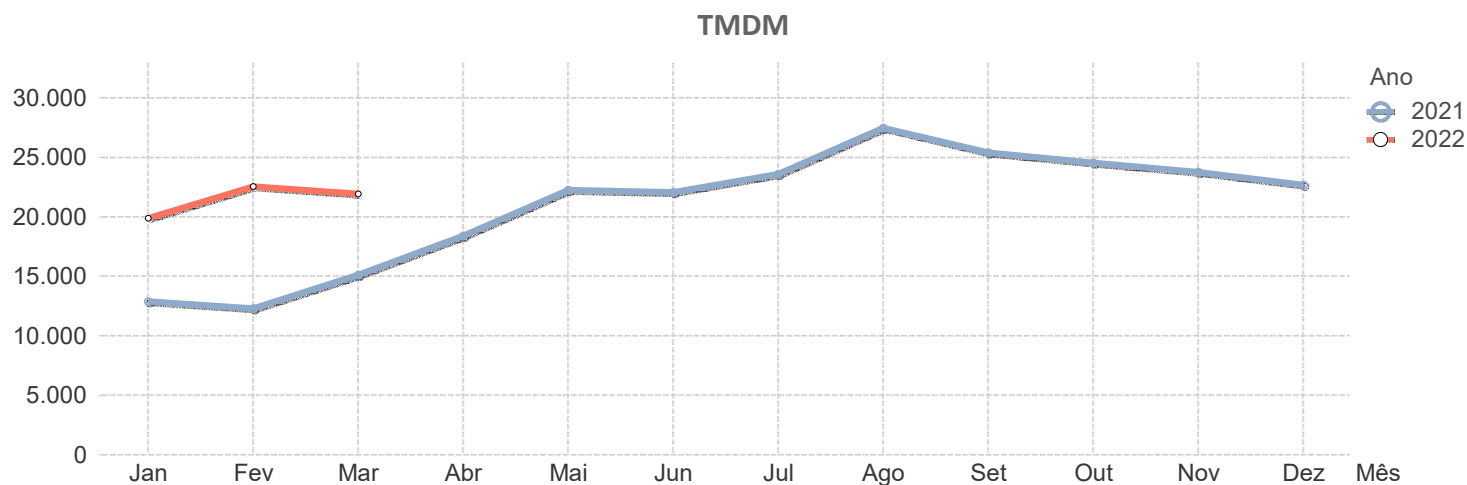
A7																
Sublanço	2021												2022			
	Jan	Fev	Mar	Abr	Mai	Jun	Jul	Ago	Set	Out	Nov	Dez	Jan	Fev	Mar	
Póvoa de Varzim (A28) – EN206	4.699	4.359	5.383	7.226	9.153	9.443	11.242	15.346	9.502	8.182	7.798	7.650	7.403	7.959	7.341	
EN206 – Famalicão	4.998	4.652	5.717	7.612	9.610	9.861	11.689	15.988	9.914	8.537	8.114	7.983	7.772	8.349	7.678	
Famalicão – A3/A7	13.706	12.988	15.451	18.348	21.319	21.158	22.956	24.959	22.225	21.385	21.316	20.065	18.389	20.680	20.403	
A3/A7 – Seide	15.683	14.831	17.488	20.684	24.365	24.231	26.772	31.230	26.405	25.364	24.642	23.486	21.479	24.263	24.167	
Seide – Ave	13.382	12.600	14.916	17.730	21.035	20.907	23.159	27.012	22.802	22.091	21.396	20.278	18.450	20.983	20.868	
Ave – Selho	12.173	11.467	13.694	16.444	19.600	19.386	21.409	24.518	21.159	20.811	20.200	19.304	17.358	19.861	19.696	
Selho – Guimarães Sul	8.958	8.105	9.135	10.310	12.380	12.181	14.182	18.692	13.313	12.808	12.350	12.087	10.265	11.846	11.404	
Guimarães Sul – Calvos	8.834	8.280	9.594	11.042	13.282	13.079	15.132	19.613	14.253	13.892	13.485	13.132	11.145	12.933	12.476	
Calvos – Fafe Sul	5.183	4.736	5.371	6.049	7.352	7.181	9.026	13.158	8.057	7.754	7.313	7.405	6.132	6.980	6.755	
Fafe Sul – Basto	4.095	3.662	4.241	4.941	6.060	6.064	7.729	11.656	6.825	6.548	6.036	6.267	5.177	5.745	5.498	
Basto – Ribeira de Pena	3.487	3.082	3.556	4.107	4.966	4.910	6.470	10.056	5.622	5.406	4.957	5.059	4.267	4.704	4.544	
Ribeira de Pena – Vila Pouca de Aguiar (A...	2.889	2.467	2.908	3.433	4.185	4.277	5.738	9.006	4.806	4.701	4.236	4.421	3.653	4.019	3.869	
<b>Média Ponderada</b>	<b>6.145</b>	<b>5.652</b>	<b>6.652</b>	<b>7.961</b>	<b>9.644</b>	<b>9.641</b>	<b>11.438</b>	<b>15.323</b>	<b>10.455</b>	<b>9.907</b>	<b>9.423</b>	<b>9.279</b>	<b>8.220</b>	<b>9.203</b>	<b>8.902</b>	



<b>A8</b>															
Sublanço	2021												2022		
	Jan	Fev	Mar	Abr	Mai	Jun	Jul	Ago	Set	Out	Nov	Dez	Jan	Fev	Mar
CRIL – Frielas	35.876	33.726	39.746	46.493	53.462	51.111	50.890	48.661	55.439	55.689	56.259	52.921	48.352	54.192	53.284
Frielas – Loures	56.604	54.049	64.053	73.960	84.594	80.677	82.309	81.070	89.314	88.680	88.866	83.331	75.998	86.025	84.882
Loures – CREL	29.928	27.722	33.708	41.325	49.473	47.244	48.275	49.845	54.400	53.687	52.962	49.465	43.942	50.865	49.882
CREL – Lousa	33.161	31.453	38.345	46.285	55.256	53.364	55.045	57.492	60.371	59.446	58.768	55.452	49.432	56.135	54.733
Lousa – A8/A21	30.029	28.460	34.838	42.325	50.743	49.104	50.838	53.772	55.640	54.588	53.665	50.698	45.168	51.247	49.775
A8/A21 – Enxara	15.849	15.271	18.769	22.763	27.765	26.833	28.700	32.281	31.541	30.656	29.687	28.640	24.676	28.141	27.332
Enxara – Torres Vedras Sul	14.865	14.288	17.577	21.426	26.143	25.340	27.209	30.860	29.785	28.947	27.960	27.010	23.274	26.586	25.788
Torres Vedras Sul – Torres Vedras Norte	11.913	11.459	14.114	17.237	21.154	20.729	22.536	26.437	24.628	23.747	22.661	22.132	18.929	21.485	20.922
Torres Vedras Norte – Ramalhal	13.349	12.722	15.617	19.180	23.421	23.058	24.920	29.159	27.012	26.151	25.000	24.424	21.006	23.727	23.093
Ramalhal – Campelos	9.232	8.878	10.975	13.558	16.723	16.563	18.100	21.888	19.740	19.139	18.143	17.832	15.070	17.066	16.596
Campelos – Bombarral	8.829	8.510	10.533	13.037	16.104	15.997	17.502	21.298	19.072	18.491	17.477	17.193	14.513	16.459	16.016
Bombarral – Delgada	10.724	10.390	12.826	15.601	18.955	18.926	20.748	24.945	22.158	21.204	20.271	19.767	16.919	19.106	18.601
Delgada – São Mamede	12.071	11.591	14.201	17.540	21.260	21.315	23.368	27.968	24.746	23.820	22.683	21.959	19.218	21.574	20.963
São Mamede – A8/IP6	12.855	12.331	15.108	18.546	22.400	22.445	24.511	29.195	25.865	24.883	23.755	22.992	20.250	22.600	21.961
A8/IP6 – Óbidos	15.788	15.001	18.309	22.735	27.692	28.242	31.023	37.581	32.923	30.288	28.884	27.345	24.706	27.414	26.496
Óbidos – Arnóia	16.537	15.674	19.139	23.735	28.708	29.362	31.936	38.254	32.421	31.176	29.866	28.081	25.503	28.507	27.442
Arnóia – Gaeiras	15.932	14.678	18.392	22.780	27.669	27.899	30.049	36.105	31.272	30.029	28.870	27.224	24.796	27.579	26.630
Gaeiras – Caldas da Rainha	11.468	10.713	16.690	21.077	25.441	25.461	27.355	32.832	27.962	26.724	25.555	23.303	20.859	25.225	24.361

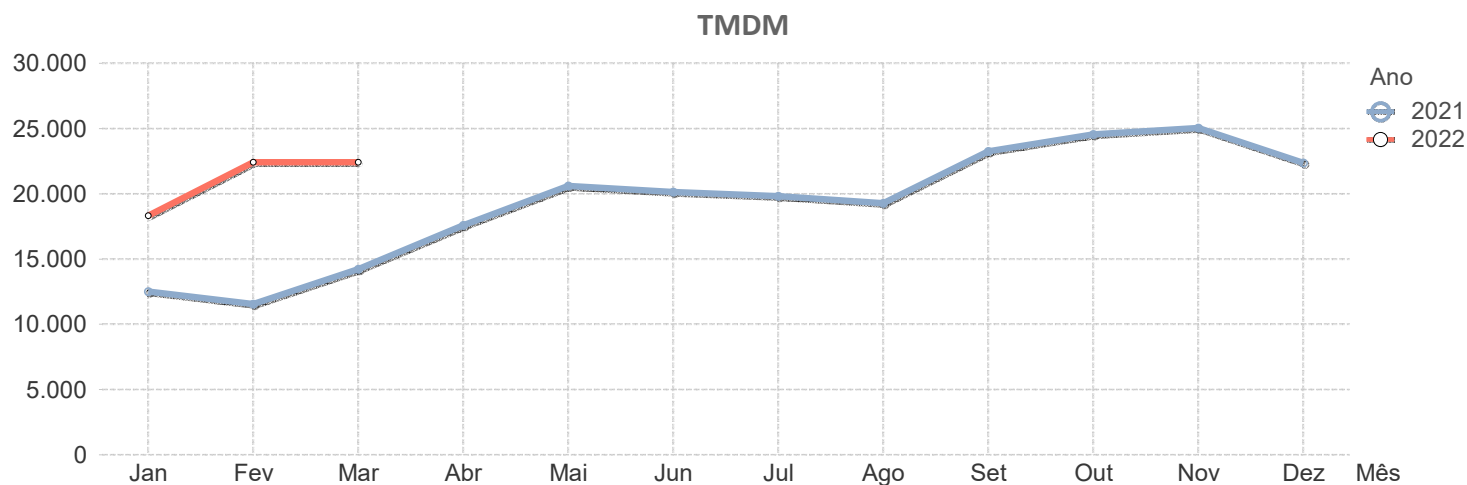
**TMDM**


<b>A8</b>															
<b>Sublanço</b>	<b>2021</b>												<b>2022</b>		
	<b>Jan</b>	<b>Fev</b>	<b>Mar</b>	<b>Abr</b>	<b>Mai</b>	<b>Jun</b>	<b>Jul</b>	<b>Ago</b>	<b>Set</b>	<b>Out</b>	<b>Nov</b>	<b>Dez</b>	<b>Jan</b>	<b>Fev</b>	<b>Mar</b>
Caldas da Rainha – Zona Industrial das Ca...	12.130	11.575	14.185	17.351	21.145	21.596	23.543	28.677	24.230	23.110	22.002	20.866	18.750	21.008	20.323
Zona Industrial das Caldas da Rainha – To...	9.430	9.002	10.950	13.653	16.804	17.373	19.086	24.245	19.890	18.909	17.791	17.048	15.121	16.737	16.450
Tornada – Alfeizerão	6.389	6.096	7.582	9.461	11.920	12.492	13.844	18.483	14.715	13.915	13.649	12.756	10.844	12.293	11.780
Alfeizerão – Valado dos Frades	6.299	6.012	7.436	9.292	11.654	12.225	13.448	17.966	14.321	13.559	12.798	12.396	10.549	11.944	11.512
Valado dos Frades – Pataias	6.107	5.834	7.209	8.966	11.248	11.928	13.152	18.316	13.871	12.873	12.078	11.571	9.836	11.223	10.892
Pataias – Marinha Grande Sul	6.154	5.874	7.232	8.946	11.197	11.880	13.094	18.190	13.778	12.778	12.027	11.543	9.839	11.204	10.853
Marinha Grande Sul – A8/A17	7.048	6.789	8.247	9.969	12.096	12.824	14.121	19.012	14.752	13.736	13.085	12.400	10.753	12.207	11.844
A8/A17 – Marinha Grande Este	5.072	4.849	5.834	6.962	8.368	8.613	9.363	11.600	9.542	8.948	8.946	8.254	7.585	8.361	8.044
Marinha Grande Este – Leiria Sul (A8/A19)	4.914	4.643	5.620	6.756	8.181	8.430	9.177	11.400	9.311	8.782	8.810	8.112	7.476	8.280	7.915
Leiria Sul (A8/A19) – Cortes	3.278	3.090	3.805	4.494	5.472	5.773	6.452	8.558	6.519	6.142	6.046	5.430	4.976	5.624	5.283
Cortes – Pousos	2.974	2.845	3.481	4.102	5.030	5.353	6.013	8.125	6.078	5.657	5.565	4.998	4.553	5.172	4.849
<b>Média Ponderada</b>	<b>12.896</b>	<b>12.297</b>	<b>15.119</b>	<b>18.394</b>	<b>22.258</b>	<b>22.072</b>	<b>23.587</b>	<b>27.465</b>	<b>25.390</b>	<b>24.540</b>	<b>23.766</b>	<b>22.677</b>	<b>19.874</b>	<b>22.552</b>	<b>21.928</b>

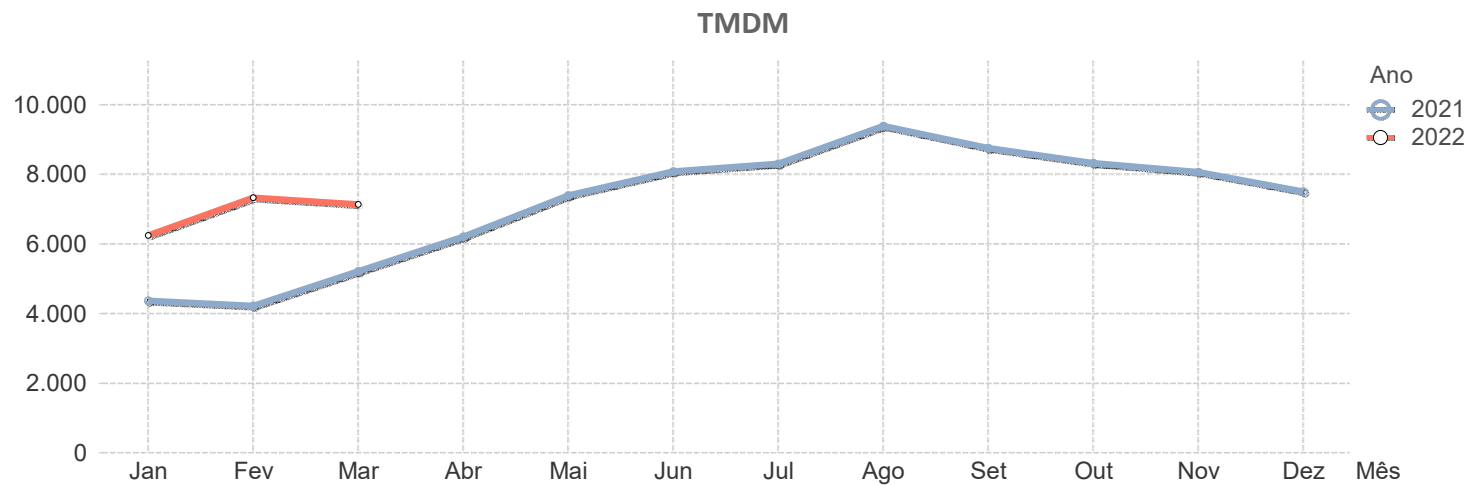




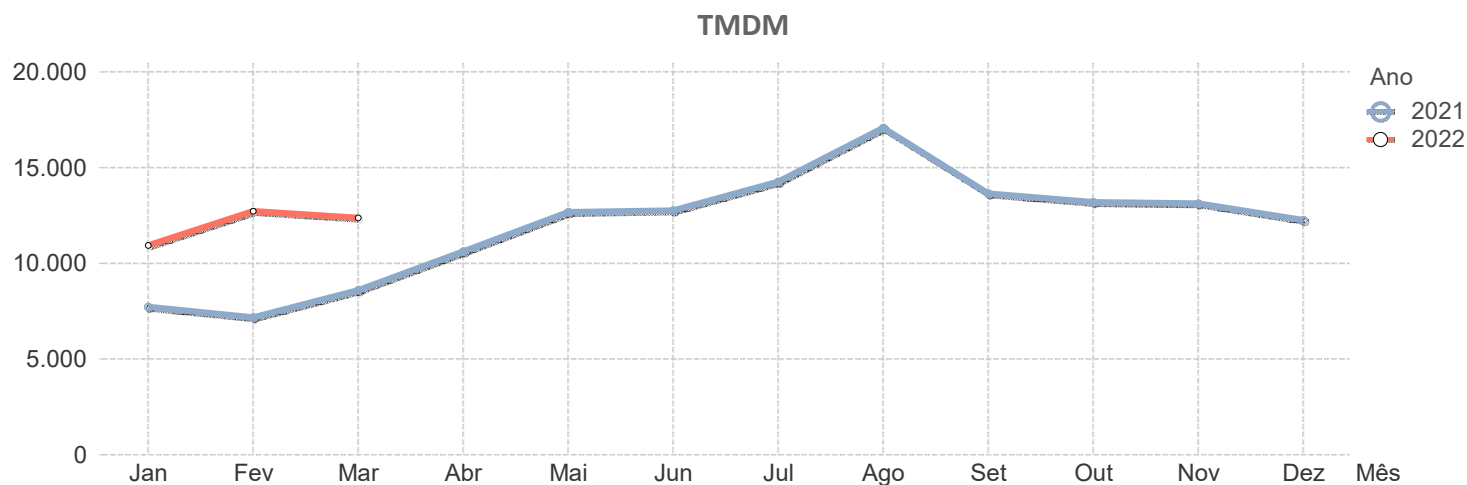
		A9														
		2021												2022		
Sublanço	..	Jan	Fev	Mar	Abr	Mai	Jun	Jul	Ago	Set	Out	Nov	Dez	Jan	Fev	Mar
Estádio Nacional (A5/A9) – Queluz	..	15.658	13.629	17.316	22.411	26.320	25.471	25.858	23.838	29.347	30.258	30.751	26.958	23.695	29.071	28.978
Queluz – A9/A16	..	13.443	12.163	15.015	19.049	22.442	21.624	21.445	20.067	25.537	27.286	28.115	24.509	20.309	25.424	25.605
A9/A16 – Radial da Pontinha	..	19.393	17.840	21.558	26.753	31.353	30.360	29.820	28.147	35.501	37.656	38.929	34.269	28.292	34.687	35.095
Radial da Pontinha – Radial de Odivelas	..	13.518	12.548	15.400	18.966	22.290	21.731	21.451	21.164	25.381	27.283	27.996	24.830	19.882	24.496	24.671
Radial de Odivelas – A8/A9	..	14.656	13.758	17.020	20.740	24.110	23.613	23.229	23.015	26.963	28.741	29.345	26.415	21.438	25.856	25.901
A8/A9 – Bucelas (Zambujal)	..	14.986	14.217	17.186	20.831	23.889	23.222	22.587	21.985	26.694	27.685	27.812	24.952	20.764	25.451	25.422
Bucelas (Zambujal) – A9/A10	..	8.334	7.882	9.760	11.913	14.055	13.982	13.735	14.099	15.799	16.602	16.807	15.547	12.236	14.780	14.478
A9/A10 – Alverca	..	4.885	4.569	5.459	6.535	7.739	8.102	7.185	6.737	9.061	9.270	9.187	8.368	6.876	8.271	8.193
<b>Média Ponderada</b>		<b>12.510</b>	<b>11.566</b>	<b>14.225</b>	<b>17.594</b>	<b>20.605</b>	<b>20.150</b>	<b>19.828</b>	<b>19.272</b>	<b>23.254</b>	<b>24.552</b>	<b>25.043</b>	<b>22.362</b>	<b>18.319</b>	<b>22.418</b>	<b>22.418</b>



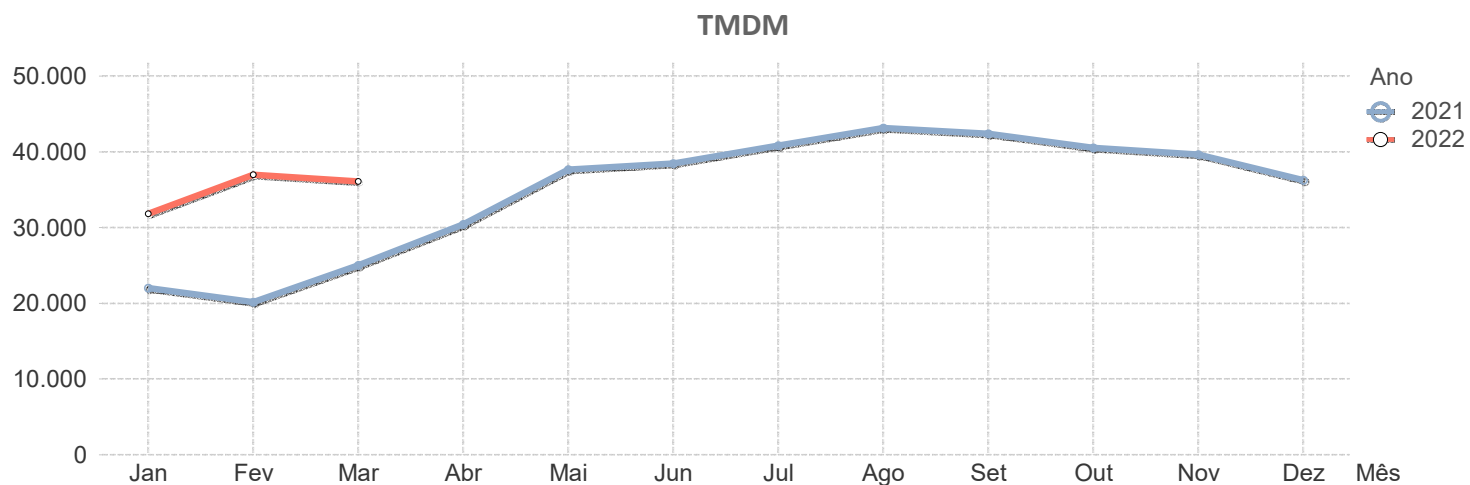
A10																
		2021												2022		
Sublanço	..	Jan	Fev	Mar	Abr	Mai	Jun	Jul	Ago	Set	Out	Nov	Dez	Jan	Fev	Mar
A9/A10 – Arruda dos Vinhos	..	7.243	6.711	8.375	10.346	12.496	13.072	12.187	12.669	14.558	14.783	14.377	13.363	10.919	12.881	12.564
Arruda dos Vinhos – Carregado (A1/A10)	..	4.882	4.596	5.833	7.223	8.636	8.772	8.768	9.591	9.758	10.050	9.960	9.310	7.334	8.705	8.454
Carregado (A1/A10) – Benavente	..	4.034	4.111	4.900	5.531	6.425	7.437	8.176	9.509	7.812	6.767	6.461	6.024	5.364	6.175	6.016
Benavente – A10/A13	..	1.559	1.580	1.977	2.186	2.689	3.694	4.229	5.792	3.695	2.801	2.496	2.273	2.013	2.364	2.297
<b>Média Ponderada</b>	..	<b>4.365</b>	<b>4.225</b>	<b>5.217</b>	<b>6.211</b>	<b>7.394</b>	<b>8.087</b>	<b>8.301</b>	<b>9.388</b>	<b>8.754</b>	<b>8.327</b>	<b>8.063</b>	<b>7.507</b>	<b>6.248</b>	<b>7.328</b>	<b>7.134</b>



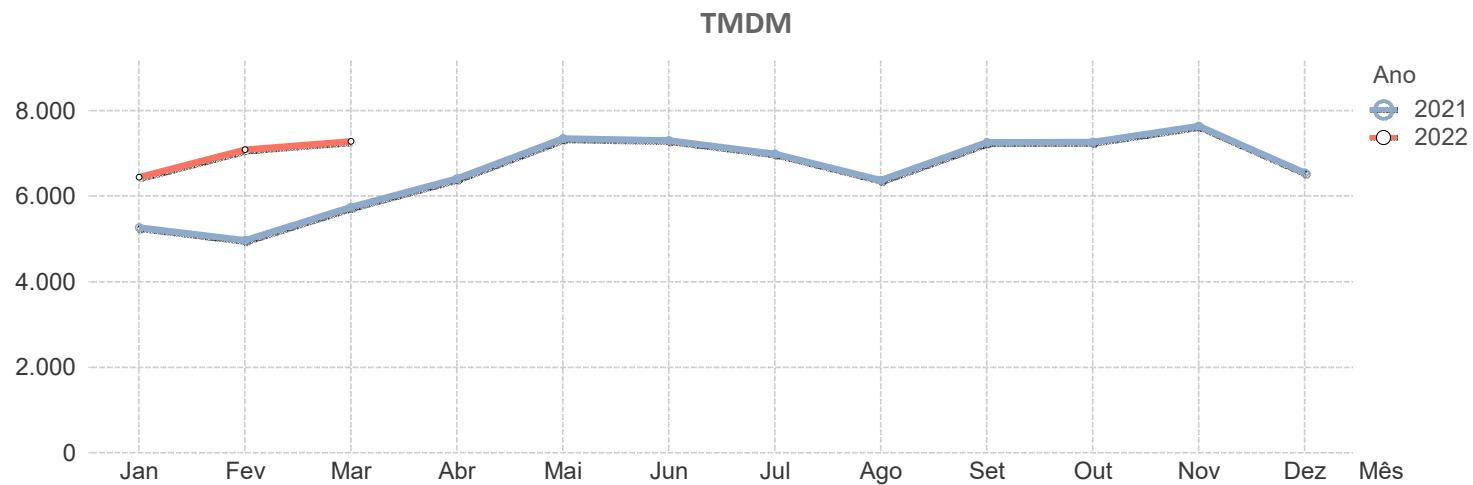
<b>A11</b>																
<b>Sublanço</b>	<b>2021</b>												<b>2022</b>			
	<b>Jan</b>	<b>Fev</b>	<b>Mar</b>	<b>Abr</b>	<b>Mai</b>	<b>Jun</b>	<b>Jul</b>	<b>Ago</b>	<b>Set</b>	<b>Out</b>	<b>Nov</b>	<b>Dez</b>	<b>Jan</b>	<b>Fev</b>	<b>Mar</b>	
Apúlia (A28) – EN205	5.576	5.194	6.371	8.340	10.150	11.062	13.178	17.561	11.580	10.097	9.715	9.272	8.969	9.904	9.300	
EN205 – Barcelos	5.177	4.825	5.946	7.849	9.593	10.482	12.495	16.792	10.926	9.483	9.124	8.689	8.416	9.288	8.705	
Barcelos – Braga Oeste (A3/A11)	7.671	6.882	8.409	10.911	13.172	13.769	15.636	19.294	14.242	13.095	13.089	12.071	11.406	12.806	12.396	
Braga Oeste (A3/A11) – Braga (Ferreiros)	7.180	6.298	7.698	10.159	12.550	13.086	15.014	18.978	13.750	12.575	12.517	11.627	10.828	12.292	11.934	
Braga (Ferreiros) – Celeirós	18.358	16.795	20.092	24.559	29.136	28.619	30.689	33.803	31.734	31.936	31.817	29.488	25.602	30.201	30.795	
Celeirós – Guimarães Oeste	9.533	8.656	10.362	12.807	15.239	14.698	15.838	18.042	15.785	16.078	16.433	15.054	13.141	15.557	15.132	
Guimarães Oeste – Selho	11.985	11.317	13.711	16.769	20.040	19.722	21.730	25.485	21.571	21.273	20.941	20.072	17.822	20.549	20.225	
Calvos – Vizela	5.999	5.702	6.728	7.823	9.241	9.072	10.212	12.034	9.767	9.776	9.648	9.192	7.741	9.243	8.890	
Vizela – Felgueiras	6.277	6.021	7.066	8.174	9.590	9.431	10.589	12.323	10.191	10.225	10.108	9.579	8.052	9.700	9.359	
Felgueiras – Lousada	8.057	7.818	9.109	10.443	12.092	11.893	13.158	14.835	12.965	13.040	12.998	12.067	9.869	12.513	12.140	
Lousada – EN15	4.968	5.025	5.856	6.846	8.013	7.872	8.793	10.192	8.604	8.532	8.401	8.004	7.083	8.243	7.946	
EN15 – EN211	5.397	5.448	6.326	7.398	8.663	8.536	9.354	10.913	9.184	9.111	8.972	8.563	7.563	8.697	8.390	
EN211 – Castelões (A4/A11)	10.554	10.233	11.871	13.809	16.019	16.023	16.887	19.125	16.852	16.405	16.062	15.671	14.006	15.709	15.212	
<b>Média Ponderada</b>	<b>7.719</b>	<b>7.168</b>	<b>8.590</b>	<b>10.610</b>	<b>12.668</b>	<b>12.759</b>	<b>14.267</b>	<b>17.070</b>	<b>13.641</b>	<b>13.192</b>	<b>13.131</b>	<b>12.261</b>	<b>10.942</b>	<b>12.730</b>	<b>12.368</b>	



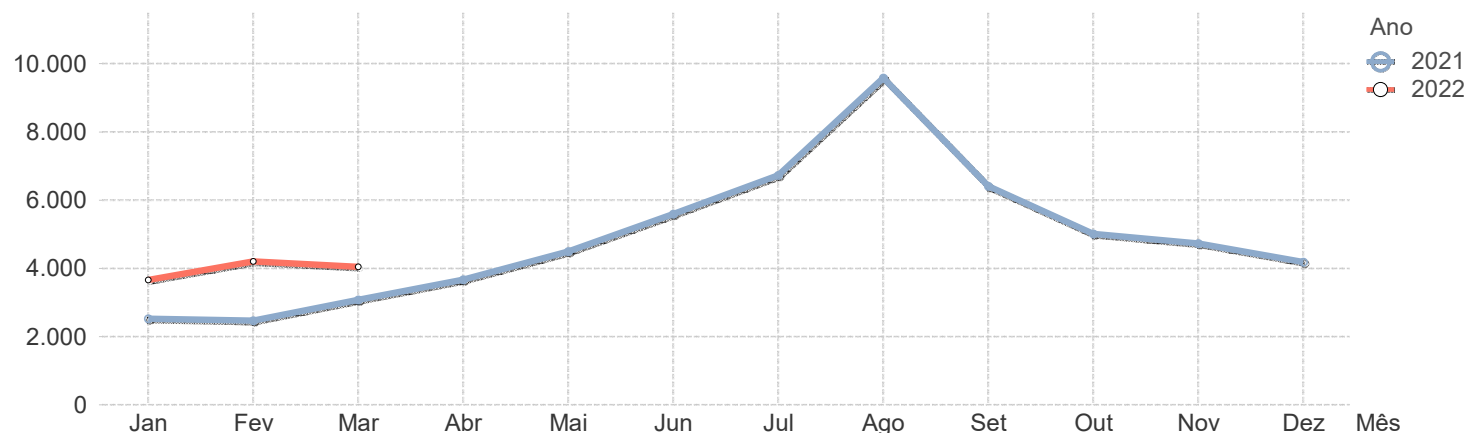
A12																
Sublanço	2021													2022		
	Jan	Fev	Mar	Abr	Mai	Jun	Jul	Ago	Set	Out	Nov	Dez	Jan	Fev	Mar	
Ponte Vasco da Gama	37.254	34.055	42.080	50.947	62.282	62.380	65.329	67.407	68.817	66.768	66.297	60.435	53.119	61.358	60.259	
Montijo (A12/A33) – Pinhal Novo	9.943	9.145	11.685	14.372	18.544	20.296	22.626	25.551	22.633	20.611	19.278	17.668	15.049	18.038	17.268	
Pinhal Novo – A2/A12	9.735	8.981	11.478	14.089	18.204	20.067	22.417	25.532	22.316	20.235	18.912	17.331	15.035	17.885	17.022	
A2/A12 – A12/Lig. Alto da Guerra	15.092	13.913	16.577	20.405	25.059	24.725	25.078	25.559	25.848	25.476	24.995	23.257	21.461	24.399	23.736	
A12/Lig. Alto da Guerra – Setúbal	15.092	13.913	16.577	20.405	25.059	24.725	25.078	25.559	25.848	25.476	24.995	23.257	21.461	24.399	23.736	
<b>Média Ponderada</b>	<b>22.009</b>	<b>20.164</b>	<b>25.017</b>	<b>30.425</b>	<b>37.655</b>	<b>38.483</b>	<b>40.837</b>	<b>43.151</b>	<b>42.377</b>	<b>40.531</b>	<b>39.667</b>	<b>36.259</b>	<b>31.836</b>	<b>36.996</b>	<b>36.080</b>	



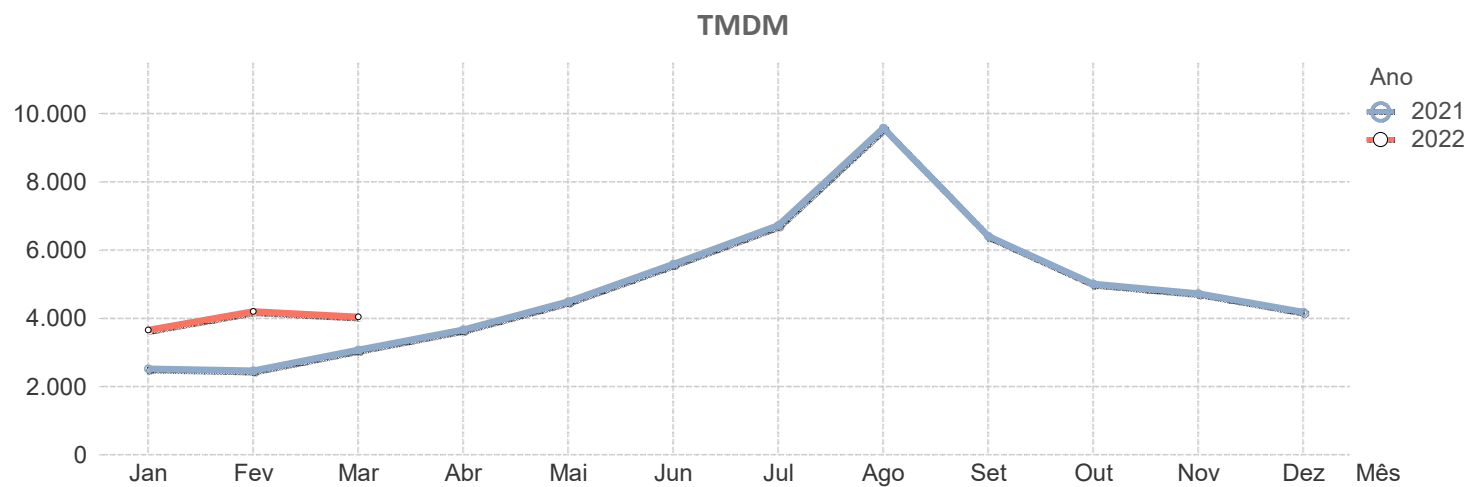
A12-1																
		2021												2022		
Sublanço	..	Jan	Fev	Mar	Abr	Mai	Jun	Jul	Ago	Set	Out	Nov	Dez	Jan	Fev	Mar
A12/Lig. Alto da Guerra – Alto da Guerra	..	6.257	5.895	6.840	7.659	8.749	8.673	8.355	7.698	8.723	8.728	9.161	7.936	7.651	8.515	8.647
Alto da Guerra – EN10	..	4.899	4.624	5.334	5.947	6.826	6.791	6.474	5.885	6.708	6.721	7.069	6.023	5.993	6.552	6.765
<b>Média Ponderada</b>	..	<b>5.269</b>	<b>4.971</b>	<b>5.745</b>	<b>6.414</b>	<b>7.350</b>	<b>7.304</b>	<b>6.987</b>	<b>6.379</b>	<b>7.258</b>	<b>7.268</b>	<b>7.640</b>	<b>6.545</b>	<b>6.445</b>	<b>7.087</b>	<b>7.278</b>



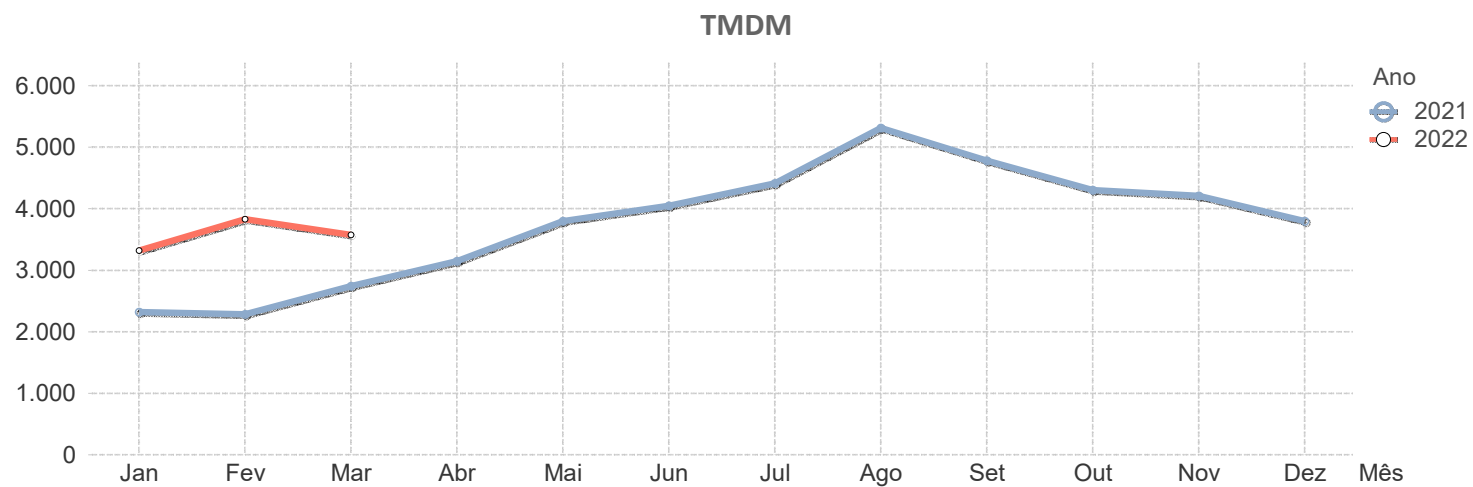
<b>A13</b>																
<b>Sublanço</b>	<b>2021</b>												<b>2022</b>			
	<b>Jan</b>	<b>Fev</b>	<b>Mar</b>	<b>Abr</b>	<b>Mai</b>	<b>Jun</b>	<b>Jul</b>	<b>Ago</b>	<b>Set</b>	<b>Out</b>	<b>Nov</b>	<b>Dez</b>	<b>Jan</b>	<b>Fev</b>	<b>Mar</b>	
Marateca (A2/A6/A13) – Pegões	2.452	2.408	3.091	3.723	4.885	7.414	9.591	15.145	8.431	5.327	4.540	4.107	3.526	4.082	3.918	
Pegões – Stº. Estevão	2.478	2.442	3.123	3.740	4.897	7.446	9.595	15.216	8.496	5.359	4.583	4.136	3.551	4.087	3.929	
Stº. Estevão – A10/A13	2.759	2.733	3.441	4.116	5.275	7.792	9.909	15.477	8.909	5.815	5.117	4.609	3.955	4.555	4.388	
A10/A13 – Salvaterra Magos	1.771	1.742	2.160	2.702	3.474	4.987	6.622	10.627	6.194	3.975	3.590	3.203	2.712	3.084	2.915	
Salvaterra Magos – Almeirim (IC10)	1.706	1.644	2.053	2.611	3.354	4.877	6.469	10.484	6.060	3.872	3.482	3.103	2.632	2.990	2.815	
Atalaia (A13/A23) – Atalaia (EN110)	5.135	4.514	4.807	6.127	8.506	7.312	7.771	10.275	9.564	9.391	9.715	8.441	7.546	8.630	8.294	
Atalaia (EN110) – Asseiceira	3.957	3.967	4.884	5.653	6.703	6.835	7.543	8.757	7.484	7.298	7.480	6.474	5.727	6.585	6.326	
Asseiceira – Santa Cita (EN110)	4.214	4.183	5.106	5.932	6.989	7.120	7.805	8.989	7.760	7.431	7.342	6.387	5.750	6.623	6.598	
Santa Cita (EN110) – Vale Donas	4.490	4.508	5.535	6.130	7.039	7.129	7.791	8.912	7.681	7.393	7.587	6.580	6.024	6.744	6.536	
Vale Donas – A13/IC9	3.346	3.456	4.282	4.750	4.524	5.641	6.307	7.538	6.599	5.951	6.086	5.242	4.813	5.471	5.257	
A13/IC9 – Alviobeira	2.645	2.674	3.388	3.920	4.642	4.797	5.384	6.677	5.679	5.072	5.050	4.361	3.883	4.463	4.279	
Alviobeira – Pias	1.742	1.741	2.228	2.657	3.135	3.323	3.687	4.651	3.709	3.483	3.521	3.034	2.631	3.059	2.943	
Pias – Cabaços	1.783	1.781	2.295	2.721	3.229	3.389	3.711	4.660	3.721	3.565	3.572	3.100	2.692	3.115	2.991	
Cabaços – Alvaiázere	1.712	1.730	2.225	2.639	3.146	3.301	3.640	4.751	3.641	3.471	3.468	3.122	2.668	3.013	2.916	
Alvaiázere – Avelar Sul (A13/IC8)	1.856	1.844	2.301	2.798	3.333	3.495	3.852	4.835	3.838	3.685	3.689	3.027	2.715	3.211	3.112	
Avelar Sul (A13/IC8) – Avelar Norte / Penela	3.466	3.315	4.062	4.734	5.661	5.983	6.416	7.595	6.469	6.415	6.314	5.310	4.761	5.711	5.474	
Avelar Norte / Penela – A13/EN342	3.695	3.518	4.273	5.019	5.947	6.270	6.710	7.673	6.756	6.733	6.671	5.941	5.281	6.098	5.871	
A13/EN342 – Almalaguês (A13/A13-1)	4.148	3.920	4.744	5.613	6.666	6.940	7.391	8.491	7.563	7.471	7.418	6.706	5.724	6.814	6.479	

**TMDM**


A13																
		2021												2022		
Sublanço	..	Jan	Fev	Mar	Abr	Mai	Jun	Jul	Ago	Set	Out	Nov	Dez	Jan	Fev	Mar
Almalaguês (A13/A13-1) – Coimbra Sul	..	2.147	1.931	2.380	2.835	3.289	3.431	3.539	3.508	3.981	3.707	3.735	3.797	3.356	3.492	3.463
<b>Média Ponderada</b>		<b>2.522</b>	<b>2.466</b>	<b>3.075</b>	<b>3.665</b>	<b>4.499</b>	<b>5.596</b>	<b>6.730</b>	<b>9.580</b>	<b>6.413</b>	<b>5.011</b>	<b>4.734</b>	<b>4.189</b>	<b>3.658</b>	<b>4.205</b>	<b>4.041</b>

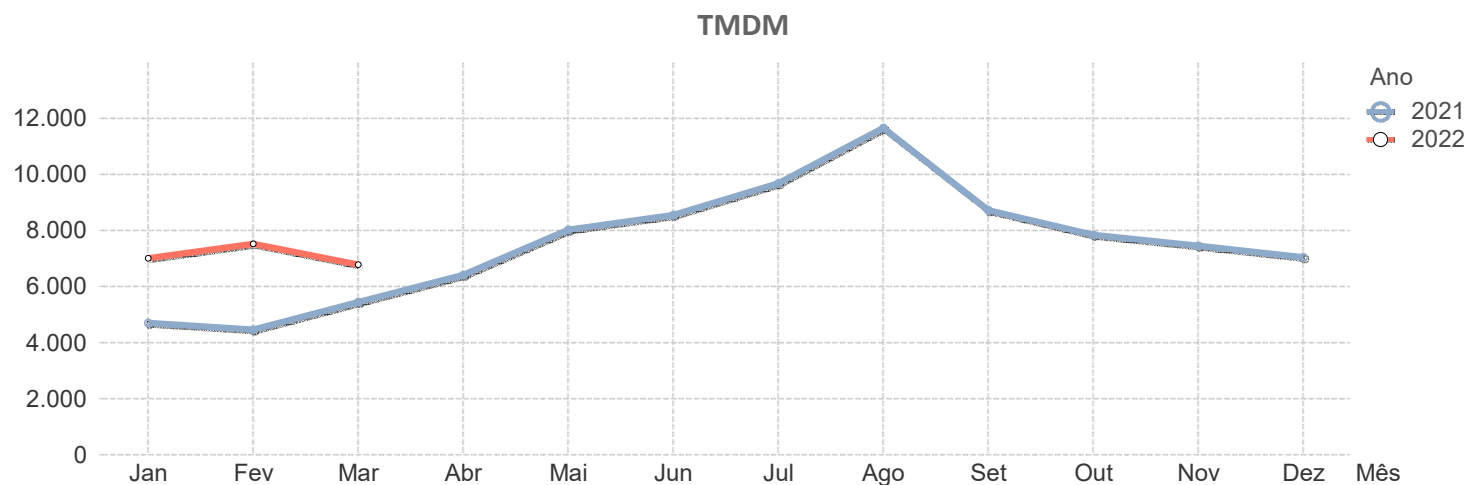


A13-1																
Sublanço	2021												2022			
	Jan	Fev	Mar	Abr	Mai	Jun	Jul	Ago	Set	Out	Nov	Dez	Jan	Fev	Mar	
Almalaguês (A13/A13-1) – Almalaguês (A...	2.398	2.347	2.801	3.245	3.906	4.118	4.474	5.316	4.854	4.383	4.295	3.790	3.358	3.941	3.680	
Almalaguês (A13-1/EN110) – Condeixa (A...	2.306	2.272	2.732	3.131	3.775	4.032	4.403	5.312	4.771	4.287	4.193	3.804	3.313	3.808	3.552	
<b>Média Ponderada</b>	<b>2.322</b>	<b>2.285</b>	<b>2.744</b>	<b>3.150</b>	<b>3.797</b>	<b>4.047</b>	<b>4.415</b>	<b>5.313</b>	<b>4.785</b>	<b>4.303</b>	<b>4.210</b>	<b>3.802</b>	<b>3.321</b>	<b>3.831</b>	<b>3.574</b>	

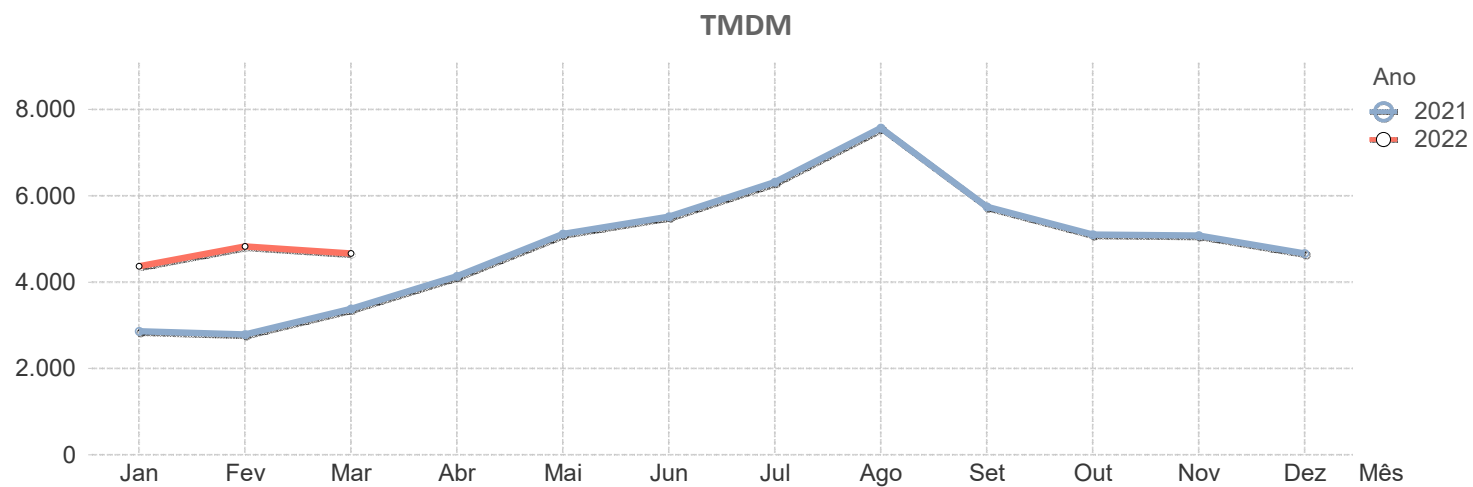




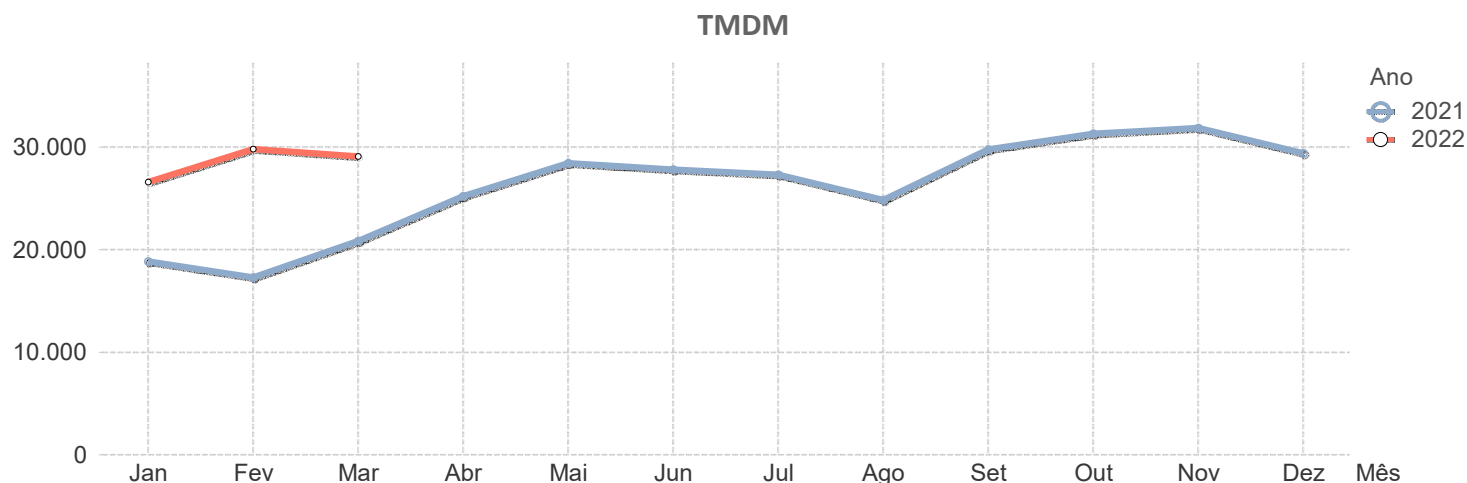
<b>A14</b>															
<b>Sublanço</b>	<b>2021</b>												<b>2022</b>		
	<b>Jan</b>	<b>Fev</b>	<b>Mar</b>	<b>Abr</b>	<b>Mai</b>	<b>Jun</b>	<b>Jul</b>	<b>Ago</b>	<b>Set</b>	<b>Out</b>	<b>Nov</b>	<b>Dez</b>	<b>Jan</b>	<b>Fev</b>	<b>Mar</b>
Figueira da Foz – Zona Portuária	8.272	7.883	9.678	11.380	14.314	15.303	17.079	20.604	15.643	14.060	13.273	12.494	12.643	13.679	12.771
Zona Portuária – Vila Verde	8.272	7.883	9.678	11.380	14.314	15.303	17.079	20.604	15.643	14.060	13.273	12.494	12.643	13.679	12.771
Vila Verde – A14/A17	7.876	7.508	9.228	10.911	13.952	14.872	16.721	20.303	15.322	13.754	12.946	12.169	12.351	13.357	12.413
A14/A17 – Santa Eulália	7.365	7.033	8.578	10.177	12.949	13.711	15.364	18.096	13.916	12.473	11.890	11.234	11.445	12.158	11.181
Santa Eulália – Montemor-o-Velho	2.455	2.349	2.919	3.384	4.309	4.648	5.467	6.948	4.713	4.096	3.850	3.606	3.669	3.898	3.384
Montemor-o-Velho – EN 335	2.670	2.502	3.075	3.603	4.527	4.887	5.683	7.051	4.958	4.316	4.071	3.882	3.846	4.133	3.603
EN 335 – Ançã	3.014	2.853	3.439	3.988	4.947	5.318	6.165	7.537	5.367	4.756	4.511	4.294	4.238	4.500	3.934
Ançã – Coimbra Norte	5.175	4.916	5.891	6.888	8.258	8.643	9.636	11.152	8.897	8.274	8.065	7.565	7.318	7.941	7.148
Coimbra Norte – Zombaria	9.742	9.067	11.254	13.690	16.429	17.283	18.947	22.859	18.603	18.160	17.289	16.263	14.525	16.128	13.748
<b>Média Ponderada</b>	<b>4.703</b>	<b>4.465</b>	<b>5.449</b>	<b>6.413</b>	<b>8.024</b>	<b>8.546</b>	<b>9.678</b>	<b>11.655</b>	<b>8.727</b>	<b>7.845</b>	<b>7.460</b>	<b>7.045</b>	<b>7.014</b>	<b>7.527</b>	<b>6.783</b>



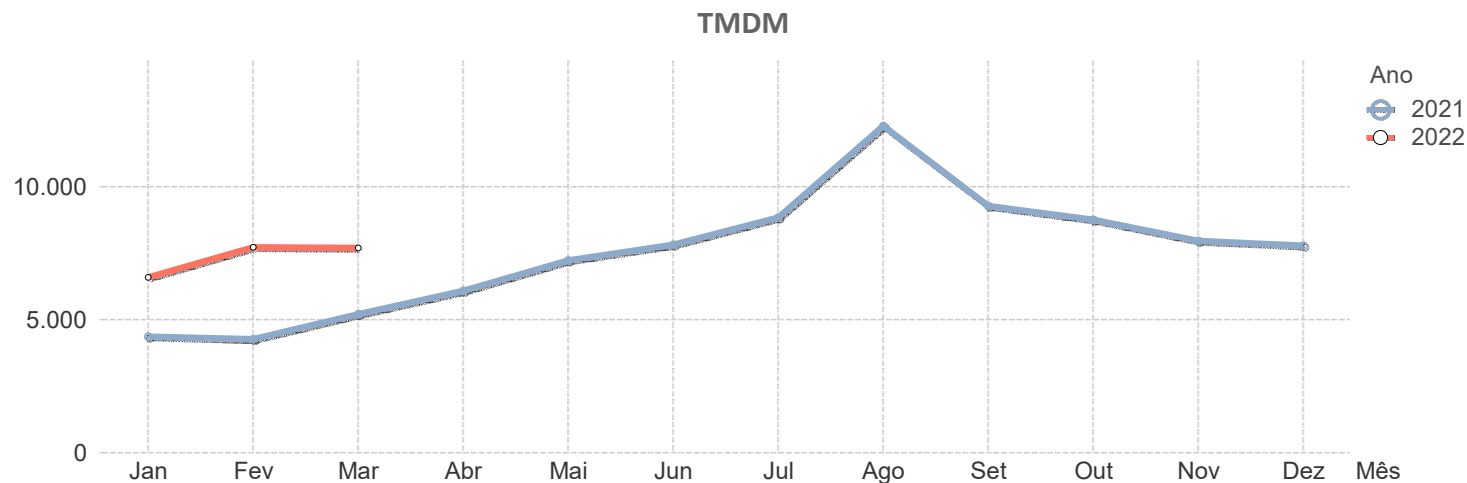
A15																
Sublanço	2021												2022			
	Jan	Fev	Mar	Abr	Mai	Jun	Jul	Ago	Set	Out	Nov	Dez	Jan	Fev	Mar	
Arnóia – A-dos-Negros	3.681	3.588	4.400	5.318	6.504	6.905	8.164	9.804	7.333	6.437	6.179	5.789	5.708	6.388	6.019	
A-dos-Negros – A-dos-Francos	2.853	2.769	3.393	4.210	5.264	5.694	6.722	8.255	6.029	5.238	5.170	4.822	4.506	4.930	4.723	
A-dos-Francos – Rio Maior Oeste	2.291	2.256	2.755	3.414	4.241	4.673	5.524	6.892	4.929	4.259	4.146	3.850	3.603	3.950	3.800	
Rio Maior Oeste – Rio Maior Este	2.178	2.160	2.624	3.227	3.980	4.337	5.009	6.149	4.469	3.898	3.872	3.501	3.291	3.627	3.512	
Rio Maior Este – Malaqueijo	3.008	2.951	3.534	4.276	5.229	5.614	6.192	7.194	5.735	5.223	5.296	4.788	4.445	4.948	4.827	
Malaqueijo – Santarém (A1/A15)	2.969	2.879	3.462	4.210	5.210	5.603	6.197	7.229	5.765	5.236	5.321	4.805	4.424	4.921	4.797	
<b>Média Ponderada</b>	<b>2.860</b>	<b>2.791</b>	<b>3.384</b>	<b>4.139</b>	<b>5.116</b>	<b>5.519</b>	<b>6.315</b>	<b>7.569</b>	<b>5.749</b>	<b>5.105</b>	<b>5.083</b>	<b>4.661</b>	<b>4.364</b>	<b>4.830</b>	<b>4.661</b>	



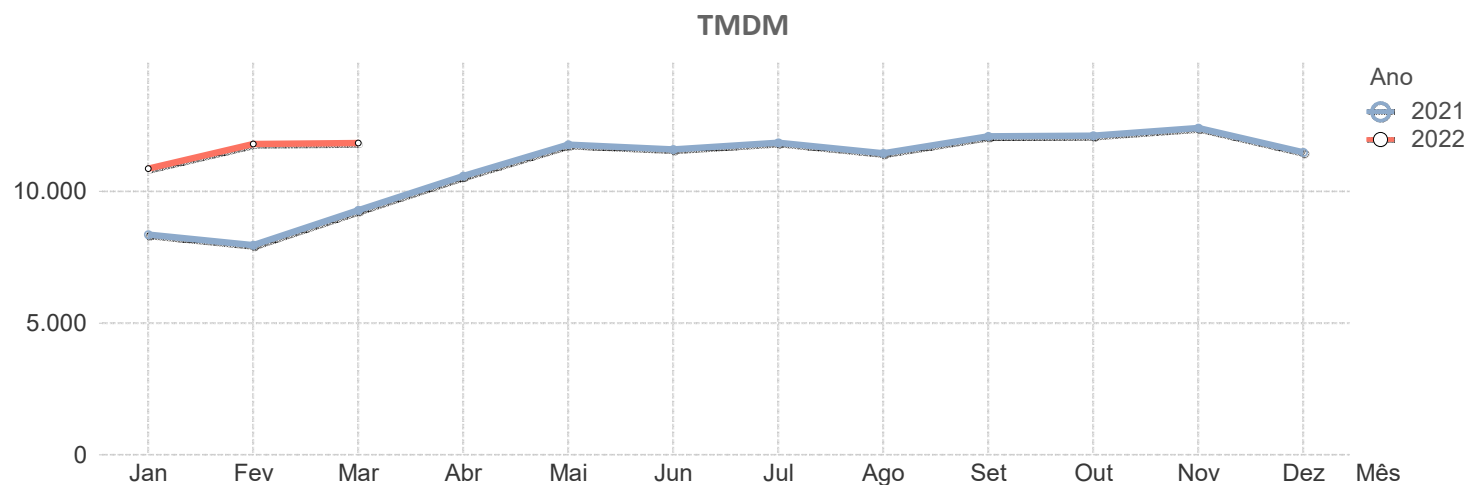
<b>A16</b>																
<b>Sublanço</b>	<b>2021</b>												<b>2022</b>			
	<b>Jan</b>	<b>Fev</b>	<b>Mar</b>	<b>Abr</b>	<b>Mai</b>	<b>Jun</b>	<b>Jul</b>	<b>Ago</b>	<b>Set</b>	<b>Out</b>	<b>Nov</b>	<b>Dez</b>	<b>Jan</b>	<b>Fev</b>	<b>Mar</b>	
A5 – Alcabideche	32.762	30.024	34.561	43.436	49.626	48.361	46.843	42.125	51.640	51.383	56.656	51.088	47.388	49.853	52.152	
Alcabideche – AKI	29.575	26.156	31.150	39.149	44.709	43.521	42.428	38.729	46.608	46.969	50.994	46.760	42.800	43.422	46.988	
AKI – Centro Comercial	28.840	26.368	30.217	37.991	43.386	42.334	41.156	37.773	45.113	46.008	49.825	45.481	41.715	43.779	45.602	
Centro Comercial – Alcoitão	21.275	18.835	22.251	27.874	32.378	31.452	29.652	28.645	31.028	34.514	32.650	33.403	30.113	35.110	32.908	
Alcoitão – Linhó	29.648	25.287	31.347	39.261	45.581	44.956	42.436	39.627	43.794	48.560	47.571	45.620	41.987	47.122	46.386	
Linhó – Ranholas	12.806	10.791	13.658	16.778	19.970	19.446	18.681	17.464	20.648	22.192	22.210	20.631	17.961	20.825	19.862	
Ranholas – Sintra	37.468	37.263	43.630	50.864	57.702	56.229	55.414	52.456	58.642	58.800	57.923	55.139	52.701	55.271	52.238	
Sintra – Lourel	33.770	31.919	40.736	44.623	47.525	50.060	50.509	41.196	50.847	51.008	51.508	50.138	45.172	50.678	48.656	
Lourel – Sacotes	9.386	8.946	10.107	11.897	11.769	12.059	13.354	11.117	14.783	15.984	15.438	14.304	12.933	15.756	13.783	
Sacotes – Telhal	8.145	7.269	8.835	10.845	12.419	11.941	11.921	10.806	14.178	15.452	15.686	13.392	11.571	14.038	13.559	
Telhal – Mira Sintra	11.763	11.025	13.030	17.715	18.468	16.141	16.120	14.353	18.522	20.969	21.089	19.958	16.672	20.779	19.495	
Mira Sintra – Cacém	14.901	13.782	17.099	20.806	22.638	22.194	21.312	18.586	23.502	26.249	26.980	23.614	21.106	25.324	24.990	
Cacém – Idanha	14.972	13.332	16.056	17.202	20.187	20.783	21.405	19.520	24.848	27.309	29.195	24.137	21.146	25.324	24.842	
Idanha – CREL	12.083	10.656	12.964	16.140	18.507	17.688	17.012	15.564	20.771	22.073	24.014	20.407	17.032	20.903	21.148	
<b>Média Ponderada</b>	<b>18.860</b>	<b>17.309</b>	<b>20.862</b>	<b>25.210</b>	<b>28.440</b>	<b>27.820</b>	<b>27.302</b>	<b>24.845</b>	<b>29.767</b>	<b>31.299</b>	<b>31.868</b>	<b>29.412</b>	<b>26.583</b>	<b>29.828</b>	<b>29.091</b>	



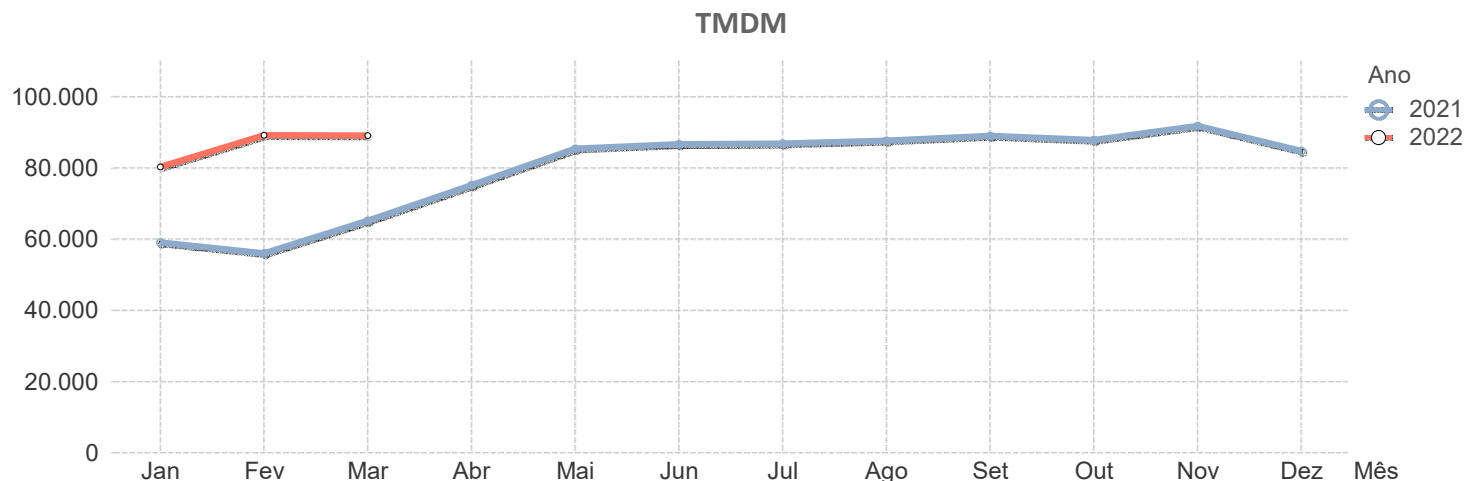
<b>A17</b>																
<b>Sublanço</b>	<b>2021</b>												<b>2022</b>			
	<b>Jan</b>	<b>Fev</b>	<b>Mar</b>	<b>Abr</b>	<b>Mai</b>	<b>Jun</b>	<b>Jul</b>	<b>Ago</b>	<b>Set</b>	<b>Out</b>	<b>Nov</b>	<b>Dez</b>	<b>Jan</b>	<b>Fev</b>	<b>Mar</b>	
A8/17 – Leiria Norte	3.383	3.337	4.106	4.920	5.954	6.501	7.220	10.385	7.770	7.233	6.345	6.341	5.198	6.130	6.049	
Leiria Norte – Monte Real	4.346	4.257	5.211	6.129	7.318	7.887	8.657	11.869	9.214	8.736	7.773	7.754	6.546	7.581	7.470	
Monte Real – Monte Redondo	4.067	3.982	4.900	5.765	6.935	7.480	8.260	11.474	8.813	8.379	7.428	7.434	6.244	7.256	7.172	
Monte Redondo – Guia	3.984	3.889	4.792	5.648	6.797	7.366	8.147	11.347	8.684	8.231	7.267	7.279	6.110	7.095	7.023	
Guia – Louriçal	3.810	3.716	4.613	5.471	6.584	7.163	7.930	11.082	8.432	7.952	7.022	7.020	5.837	6.838	6.776	
Louriçal – Marinha das Ondas	3.571	3.518	4.409	5.283	6.385	6.940	7.768	11.300	8.269	7.683	6.703	6.735	5.546	6.504	6.469	
Marinha das Ondas – A14/A17	3.358	3.307	4.152	4.952	6.008	6.619	7.423	10.926	7.918	7.374	6.398	6.449	5.279	6.220	6.190	
A14/A17 – Quiaios	2.955	2.933	3.647	4.298	5.211	5.800	6.619	9.825	7.021	6.568	5.684	5.688	4.656	5.607	5.741	
Quiaios – Tocha	3.696	3.572	4.427	5.149	6.159	6.791	7.737	11.024	8.123	7.612	6.794	6.750	5.716	6.668	6.700	
Tocha – Mira	3.903	3.763	4.627	5.371	6.398	7.042	8.034	11.389	8.398	7.867	7.050	7.017	5.973	6.936	6.972	
Mira – Mira PV	4.286	4.132	5.024	5.799	6.855	7.496	8.513	11.807	8.853	8.343	7.552	7.500	6.415	7.438	7.472	
Mira PV – Ponte de Vagos	4.838	4.649	5.682	6.553	7.801	8.505	9.939	13.979	10.137	9.538	8.923	8.624	7.354	8.528	8.529	
Ponte de Vagos – Vagos	6.498	6.712	7.895	9.373	10.720	11.209	12.563	16.596	13.059	12.704	12.579	11.218	9.618	11.939	11.576	
Vagos – Ilhavo	7.017	6.715	8.025	9.193	10.714	11.368	12.957	17.010	13.168	12.605	12.044	11.566	10.140	11.553	11.532	
Ilhavo – Aveiro Sul	10.924	10.733	11.729	13.045	15.259	16.279	18.356	21.881	19.133	18.789	19.042	16.956	15.540	18.084	16.626	
Aveiro Sul – S. Bernardo	7.976	7.743	9.064	10.285	11.727	12.244	14.304	18.041	14.566	13.816	13.364	12.675	11.185	12.761	12.703	
S. Bernardo – Aveiro Nascente (A17/A25)	8.876	8.566	11.109	12.304	14.179	13.910	16.187	20.370	16.435	16.035	15.819	14.632	12.970	15.367	16.605	
<b>Média Ponderada</b>	<b>4.361</b>	<b>4.266</b>	<b>5.211</b>	<b>6.086</b>	<b>7.231</b>	<b>7.815</b>	<b>8.837</b>	<b>12.280</b>	<b>9.272</b>	<b>8.756</b>	<b>7.966</b>	<b>7.787</b>	<b>6.595</b>	<b>7.726</b>	<b>7.698</b>	



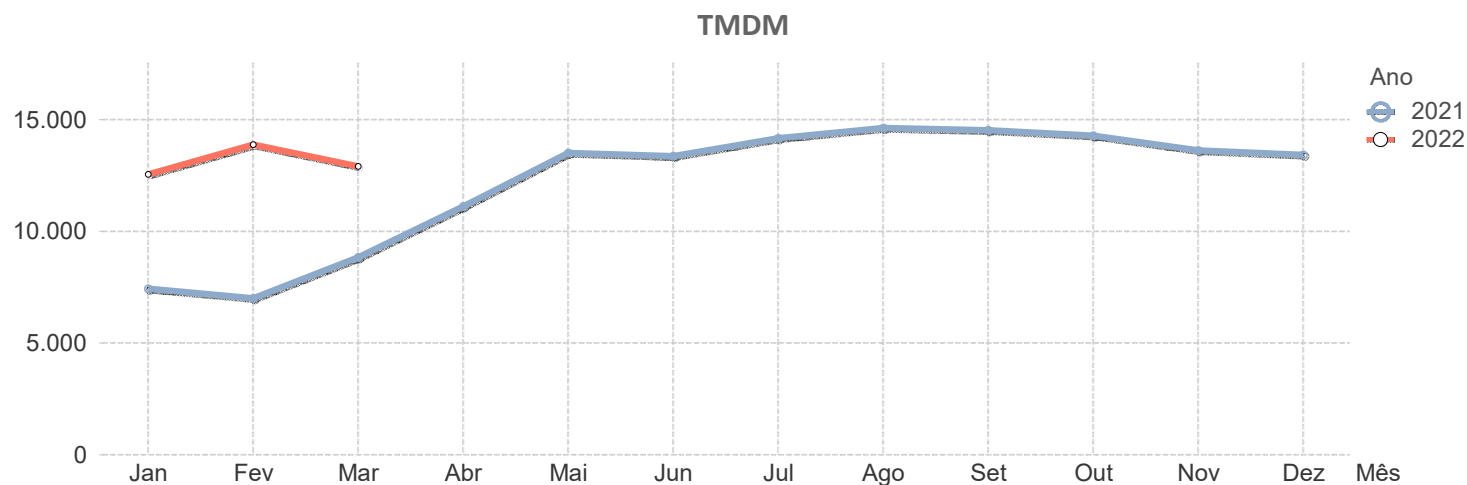
A19																
Sublanço	2021												2022			
	Jan	Fev	Mar	Abr	Mai	Jun	Jul	Ago	Set	Out	Nov	Dez	Jan	Fev	Mar	
São Jorge – Batalha	3.726	3.680	4.298	4.612	5.040	5.030	5.242	4.914	5.223	5.246	5.458	4.964	4.740	5.233	5.272	
Batalha – Azóia	4.312	4.249	4.968	5.460	5.966	5.945	6.194	5.973	6.337	6.325	6.640	5.981	5.627	6.300	6.238	
Azóia – Leiria Sul (A8/A19)	3.783	3.724	4.327	4.738	5.158	5.135	5.322	5.045	5.436	5.390	5.660	5.152	4.865	5.407	5.388	
Leiria Sul (A8/A19) – CIL	24.625	23.244	27.139	31.887	36.283	35.522	35.904	35.472	37.101	37.148	37.688	35.289	33.364	35.815	36.047	
CIL – Barosa (A19/EN242)	28.363	26.066	30.467	36.211	40.791	39.771	40.037	39.038	41.100	41.385	41.772	39.401	36.874	39.430	39.827	
Barosa (A19/EN242) – Gândara (EN109)	34.783	32.705	37.988	44.004	49.039	48.082	48.650	47.396	49.679	49.553	50.094	46.897	44.972	47.978	48.095	
<b>Média Ponderada</b>	<b>8.359</b>	<b>7.958</b>	<b>9.287</b>	<b>10.590</b>	<b>11.780</b>	<b>11.602</b>	<b>11.851</b>	<b>11.458</b>	<b>12.091</b>	<b>12.115</b>	<b>12.411</b>	<b>11.495</b>	<b>10.868</b>	<b>11.802</b>	<b>11.846</b>	



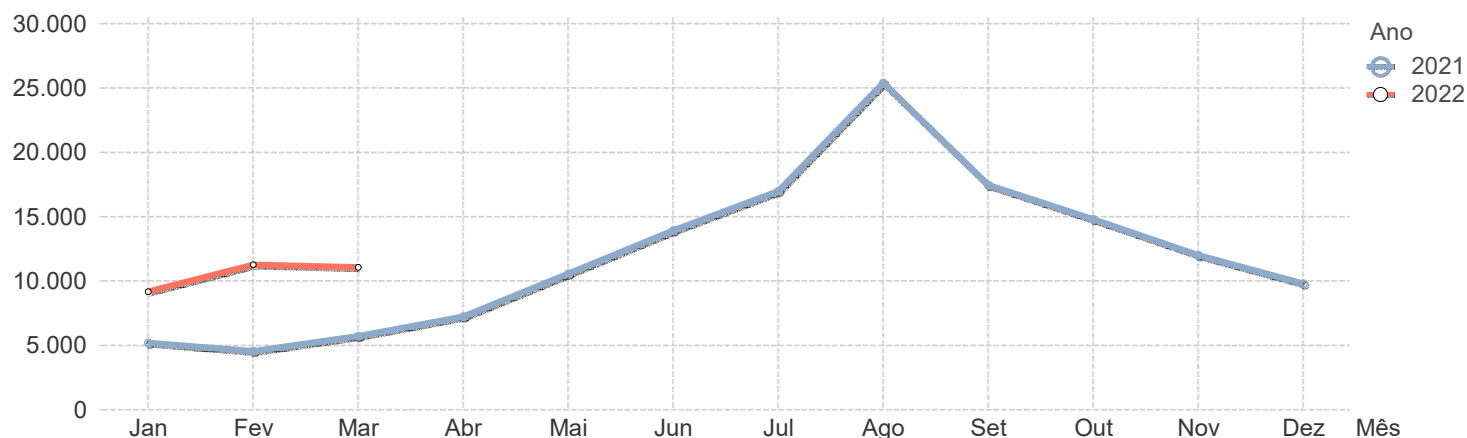
		A20														
		2021												2022		
Sublanço	..	Jan	Fev	Mar	Abr	Mai	Jun	Jul	Ago	Set	Out	Nov	Dez	Jan	Fev	Mar
A1/IC2 – Carvalhos	..	25.964	22.250	24.464	26.613	31.508	32.540	32.976	35.314	33.716	33.226	35.687	31.797	32.620	35.268	35.525
Carvalhos – A20/A32	..	25.964	22.250	24.464	26.613	31.508	32.540	32.976	35.314	33.716	33.226	35.687	31.797	32.620	35.268	35.525
A20/A32 – S. Lourenço	..	25.964	22.250	24.464	26.613	31.508	32.540	32.976	35.314	33.716	33.226	35.687	31.797	32.620	35.268	35.525
S. Lourenço – EN 222	..	32.334	30.588	35.931	41.917	49.214	50.565	52.446	56.653	53.745	53.033	57.151	50.949	44.589	50.890	50.378
EN 222 – Freixo Sul	..	40.978	38.631	45.297	52.388	60.557	62.078	63.698	67.334	65.098	64.541	70.177	62.030	54.782	62.708	62.904
Freixo Sul – Freixo Norte	..	N/D	N/D	N/D	N/D	N/D	N/D	N/D	N/D	N/D	N/D	N/D	N/D	N/D	N/D	N/D
Freixo Norte – Campanhã	..	76.254	72.274	84.352	93.773	111.309	115.468	115.324	115.667	116.733	114.956	110.000	110.283	100.984	112.248	111.848
Campanhã – Mercado Abastecedor	..	76.254	72.274	84.352	93.773	111.309	115.468	115.324	115.667	116.733	114.956	110.000	110.283	100.984	112.248	111.848
Mercado Abastecedor – Antas	..	77.576	70.860	81.361	107.480	119.783	124.886	122.366	123.424	125.485	123.244	133.512	125.263	112.915	120.854	120.518
Antas – A3/A20	..	94.138	90.260	104.184	119.763	135.414	135.788	135.134	135.392	139.593	138.028	141.122	134.351	123.854	136.860	136.818
A3/A20 – Paranhos	..	96.376	92.534	106.581	117.367	125.559	125.412	120.352	111.909	122.677	119.727	127.457	120.186	124.349	137.329	137.277
Paranhos – Ameal (EN12/EN14)	..	78.650	83.145	99.636	119.494	127.749	127.922	128.126	126.357	133.474	131.939	143.673	124.513	127.042	140.274	140.224
Ameal (EN12/EN14) – Regado	..	N/D	N/D	N/D	N/D	N/D	N/D	N/D	N/D	N/D	N/D	N/D	N/D	N/D	N/D	N/D
Regado – Francos	..	92.914	87.715	102.192	117.898	132.056	129.673	129.404	124.740	133.600	131.884	135.475	125.280	126.407	138.733	138.540
<b>Média Ponderada</b>	..	<b>59.102</b>	<b>56.051</b>	<b>65.206</b>	<b>75.199</b>	<b>85.435</b>	<b>86.675</b>	<b>86.909</b>	<b>87.664</b>	<b>89.083</b>	<b>87.889</b>	<b>91.822</b>	<b>84.820</b>	<b>80.305</b>	<b>89.189</b>	<b>89.130</b>



A21															
Sublanço	2021												2022		
	Jan	Fev	Mar	Abr	Mai	Jun	Jul	Ago	Set	Out	Nov	Dez	Jan	Fev	Mar
Ericeira – Mafra Oeste	4.916	4.463	5.808	7.504	9.434	9.323	10.017	10.990	10.215	9.884	9.137	9.057	8.816	9.622	8.673
Mafra Oeste – Mafra Este	4.709	4.415	5.764	7.323	9.255	9.029	10.186	10.695	10.057	9.696	9.329	8.921	8.551	9.365	8.550
Mafra Este – Malveira	10.168	9.565	11.897	14.770	17.635	17.373	18.513	18.459	18.873	18.672	17.400	18.081	16.345	18.132	17.132
Malveira – Venda do Pinheiro (A8/A21)	12.460	12.099	14.879	18.492	21.827	21.925	21.731	22.049	23.251	23.320	23.215	21.828	20.365	22.815	21.493
<b>Média Ponderada</b>	<b>7.432</b>	<b>7.008</b>	<b>8.842</b>	<b>11.110</b>	<b>13.511</b>	<b>13.357</b>	<b>14.172</b>	<b>14.622</b>	<b>14.521</b>	<b>14.279</b>	<b>13.628</b>	<b>13.420</b>	<b>12.554</b>	<b>13.883</b>	<b>12.904</b>

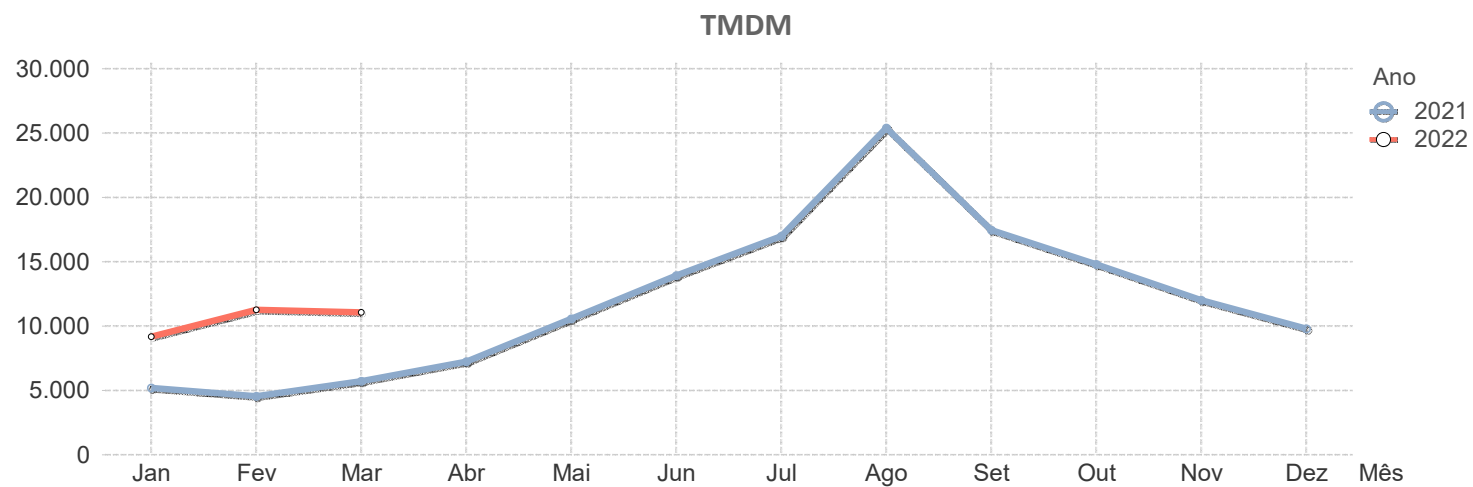


<b>A22</b>																
<b>Sublanço</b>	<b>2021</b>												<b>2022</b>			
	<b>Jan</b>	<b>Fev</b>	<b>Mar</b>	<b>Abr</b>	<b>Mai</b>	<b>Jun</b>	<b>Jul</b>	<b>Ago</b>	<b>Set</b>	<b>Out</b>	<b>Nov</b>	<b>Dez</b>	<b>Jan</b>	<b>Fev</b>	<b>Mar</b>	
Bensafrim – Lagos	2.614	2.384	2.958	3.595	4.275	5.095	5.585	7.217	5.881	5.248	4.771	4.107	4.069	4.424	4.418	
Lagos – Odeáxere	3.074	2.711	3.386	4.343	5.974	8.073	9.511	14.805	10.595	9.017	7.167	5.693	5.490	6.467	6.472	
Odeáxere – Mexilhoeira	2.888	2.467	3.183	4.145	5.951	8.271	9.906	15.915	11.153	9.445	7.384	5.714	5.425	6.651	6.753	
Mexilhoeira – Alvor	3.262	2.813	3.613	4.919	6.702	9.100	10.833	17.258	12.214	10.709	8.975	6.244	6.116	7.477	7.520	
Alvor – Portimão	3.156	2.773	3.567	4.746	6.645	9.105	10.921	17.457	12.136	10.510	8.499	6.242	6.459	7.705	7.466	
Portimão – Lagoa (Silves)	4.365	3.804	4.871	6.271	9.002	12.582	15.512	24.931	16.638	13.734	11.397	9.190	9.861	11.231	10.385	
Lagoa (Silves) – Alcantarilha	6.160	5.410	6.845	8.619	12.266	16.545	19.871	31.107	21.337	18.023	15.005	11.725	11.118	13.493	13.713	
Alcantarilha – Algoz	6.959	6.132	7.748	9.779	13.790	18.629	22.419	35.039	23.865	19.928	16.288	12.762	12.127	14.793	14.647	
Algoz – Guia	6.645	5.834	7.456	9.472	13.532	18.404	22.328	35.425	23.781	19.800	16.007	12.427	11.783	14.485	15.005	
Guia – A2/A22	8.143	7.188	9.144	11.644	16.858	22.855	27.801	42.729	28.677	23.236	18.508	15.069	13.984	17.020	17.230	
A2/A22 – Boliqueime	8.955	8.027	10.133	12.921	17.796	23.004	27.480	40.401	28.395	24.106	19.402	16.459	14.990	18.284	18.480	
Boliqueime – Loulé	11.359	10.201	12.567	15.821	21.138	26.187	30.054	42.159	31.987	28.457	22.864	19.459	17.751	21.593	21.551	
Loulé – Faro (Aeroporto)	9.553	8.268	10.205	13.316	18.473	23.235	27.059	38.367	28.873	25.724	20.173	17.518	15.948	19.322	19.766	
Faro (Aeroporto) – Faro (Estói)	6.352	5.732	7.065	8.704	11.891	14.770	18.034	25.249	16.626	16.113	13.004	11.553	N/D	N/D	N/D	
Faro (Estói) – Olhão	4.316	3.837	4.886	6.143	9.189	12.226	15.850	23.276	15.274	12.132	9.899	8.300	7.773	9.695	9.217	
Olhão – Tavira	4.005	3.490	4.459	5.625	8.647	11.592	15.101	22.068	14.514	11.538	9.501	7.829	7.352	9.277	8.796	
Tavira – Monte Gordo	2.468	2.019	2.597	3.081	5.510	7.585	10.185	15.336	9.716	7.658	6.218	4.960	4.739	6.183	5.666	
Monte Gordo – Castro Marim	2.990	2.141	2.682	3.109	6.833	8.597	10.697	15.557	10.654	9.245	7.702	5.713	5.741	7.715	6.984	

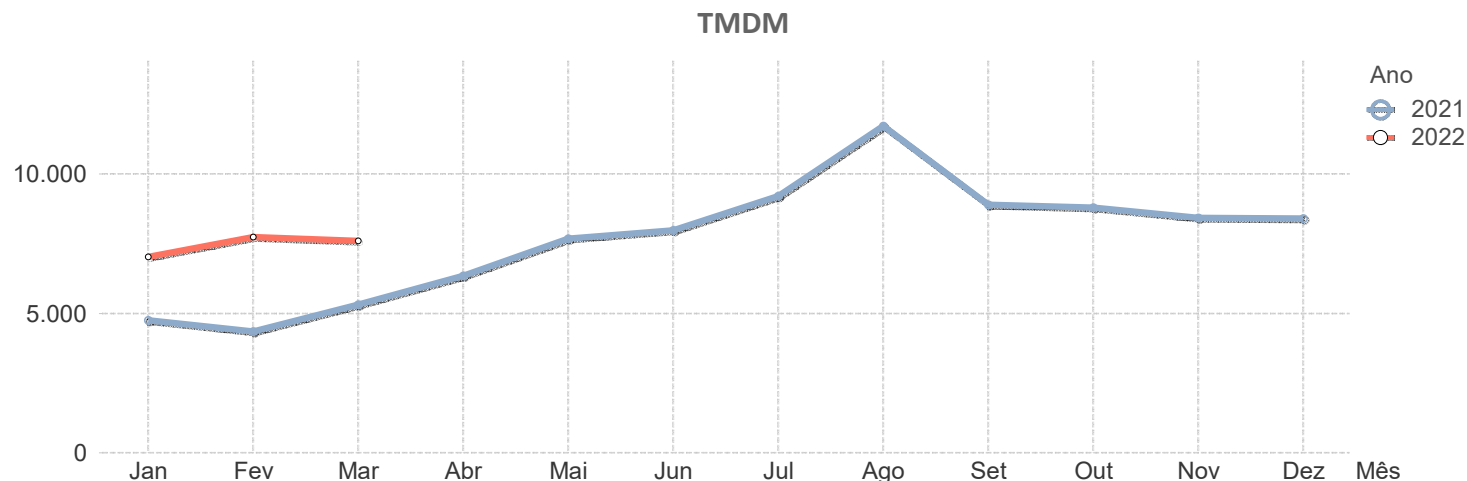
**TMDM**




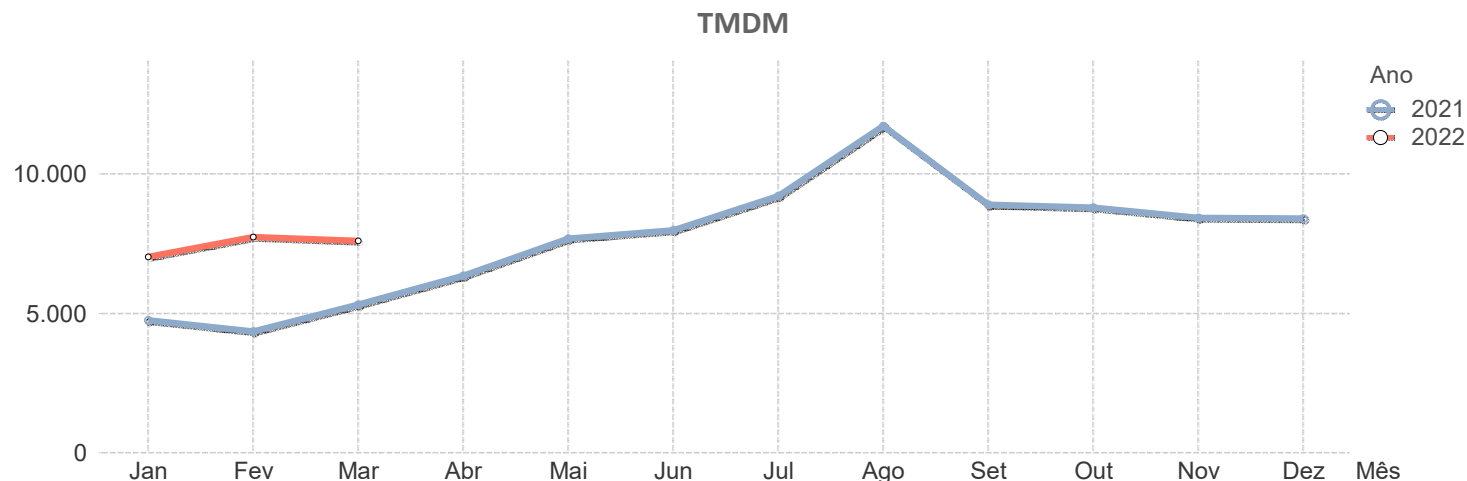
A22															
Sublanço	2021												2022		
	Jan	Fev	Mar	Abr	Mai	Jun	Jul	Ago	Set	Out	Nov	Dez	Jan	Fev	Mar
Castro Marim – Ponte Internacional do G...	2.330	1.928	658	1.934	7.972	11.186	11.229	16.328	11.207	9.722	8.093	5.999	6.126	8.209	7.455
<b>Média Ponderada</b>	<b>5.212</b>	<b>4.556</b>	<b>5.716</b>	<b>7.240</b>	<b>10.573</b>	<b>13.935</b>	<b>16.987</b>	<b>25.401</b>	<b>17.478</b>	<b>14.795</b>	<b>12.015</b>	<b>9.792</b>	<b>9.181</b>	<b>11.277</b>	<b>11.082</b>



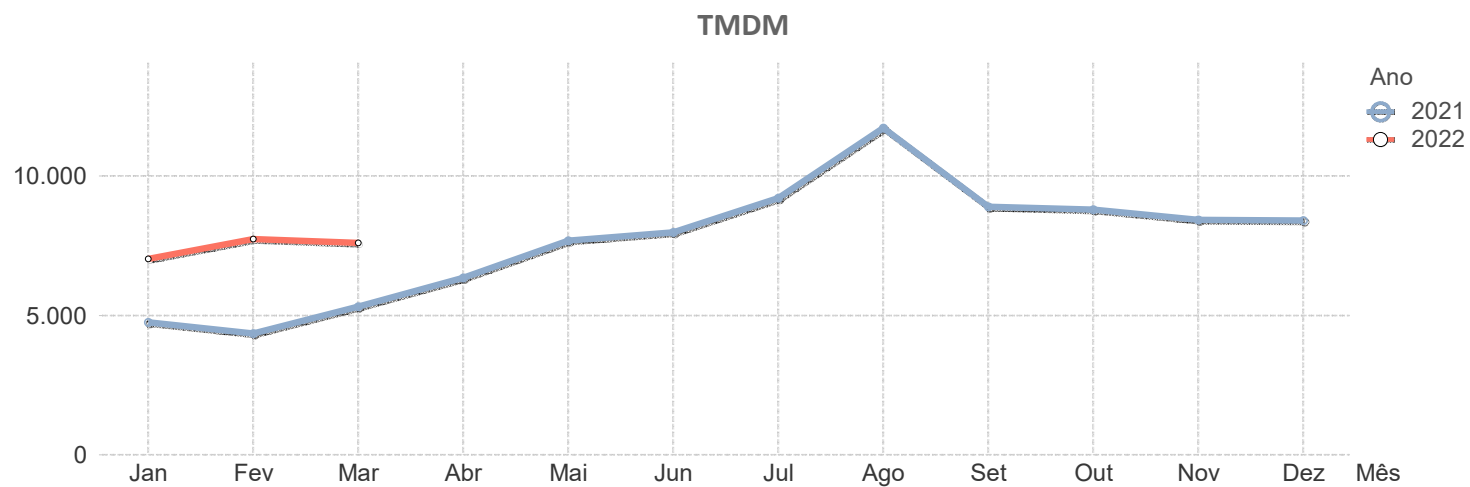
<b>A23</b>															
<b>Sublanço</b>	<b>2021</b>												<b>2022</b>		
	<b>Jan</b>	<b>Fev</b>	<b>Mar</b>	<b>Abr</b>	<b>Mai</b>	<b>Jun</b>	<b>Jul</b>	<b>Ago</b>	<b>Set</b>	<b>Out</b>	<b>Nov</b>	<b>Dez</b>	<b>Jan</b>	<b>Fev</b>	<b>Mar</b>
Torres Novas (A1) – Zibreira	8.196	7.954	9.951	11.968	14.355	14.235	16.509	19.284	16.551	16.380	15.586	15.701	13.321	14.604	14.221
Zibreira – Torres Novas	8.907	8.648	10.817	13.010	15.605	15.991	17.967	21.341	17.978	17.792	16.945	16.666	13.780	15.793	15.059
Torres Novas – Entroncamento	9.258	8.959	11.124	13.285	15.967	15.758	18.290	21.801	18.241	17.837	17.409	17.003	14.267	15.666	15.231
Entroncamento – Atalaia	8.854	8.551	10.533	12.486	15.036	15.261	16.810	20.350	16.988	16.410	16.438	15.590	14.064	15.484	15.004
Atalaia – Tancos	8.903	8.456	10.207	11.737	14.807	14.762	16.976	19.239	16.116	16.195	16.105	15.034	13.096	14.955	14.271
Tancos – Constância (Oeste)	8.413	7.988	9.646	11.094	13.993	13.501	16.001	17.962	15.241	15.318	15.328	14.503	12.879	14.211	13.750
Constância (Oeste) – Constância	7.711	7.338	8.884	10.216	12.886	12.433	14.736	16.539	14.034	14.107	14.111	13.355	11.801	13.052	12.661
Constância – Amoreira	6.520	6.225	7.559	8.974	11.319	10.921	12.942	14.530	12.327	12.390	12.399	11.731	9.972	11.065	10.775
Amoreira – Abrantes Oeste	5.506	5.256	6.885	8.174	10.310	9.948	11.791	13.234	11.228	11.287	11.292	10.687	8.426	9.349	9.100
Abrantes Oeste – Abrantes Este	4.946	4.691	5.778	6.959	8.416	8.748	9.990	13.183	9.718	9.515	9.168	8.957	7.222	8.234	7.833
Abrantes Este – Mouriscas	6.198	6.009	7.252	8.627	10.114	10.439	11.617	14.385	11.307	11.151	10.713	10.636	8.921	9.893	9.503
Mouriscas – Mação	3.746	3.400	4.284	5.247	6.451	6.889	7.909	10.731	7.690	7.546	7.149	7.275	5.814	6.482	6.256
Mação – Gavião	3.522	3.179	4.002	4.892	6.033	6.483	7.450	10.209	7.184	7.204	6.634	6.781	5.401	6.027	5.835
Gavião – Envendos	3.311	2.957	3.767	4.635	5.742	6.144	7.134	9.854	6.868	6.692	6.337	6.504	5.147	5.737	5.541
Envendos – Gardete	3.391	3.021	3.821	4.693	5.818	6.215	7.202	9.906	6.933	6.802	6.401	6.562	5.215	5.702	5.608
Gardete – Riscada	4.382	3.971	4.874	5.926	7.276	7.894	8.910	11.969	8.677	8.439	7.977	8.094	6.550	7.274	7.023
Riscada – Fratel	4.344	3.920	4.834	5.893	7.242	7.869	8.862	11.927	8.630	8.386	7.928	8.052	6.507	7.227	6.972
Fratel – Perdigão	3.613	3.192	3.941	4.818	5.962	6.619	7.706	10.654	7.480	7.260	6.812	7.048	5.604	6.219	5.973



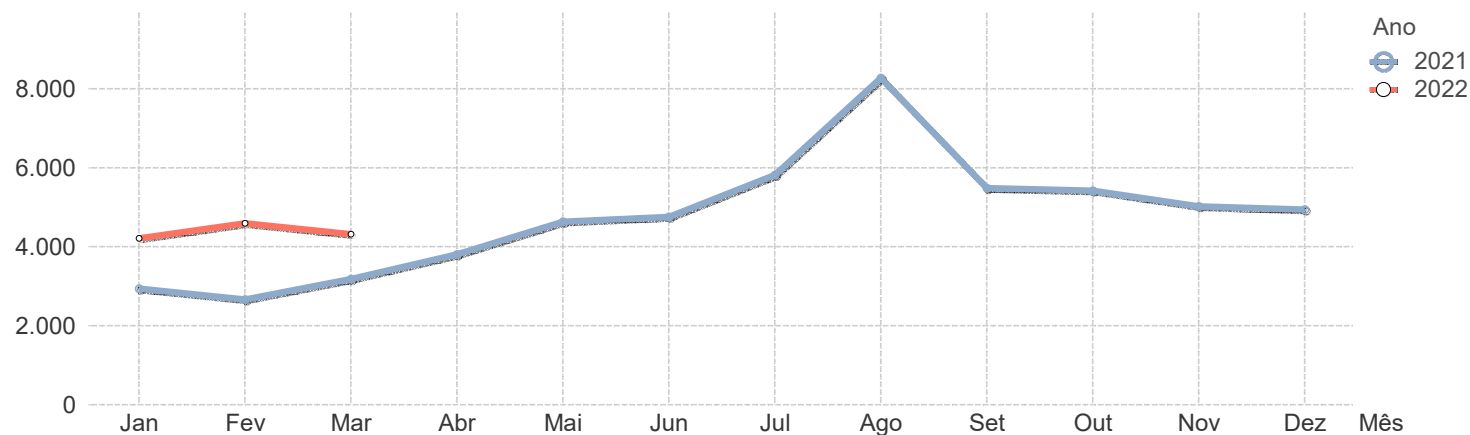
<b>A23</b>																
<b>Sublanço</b>	<b>2021</b>												<b>2022</b>			
	<b>Jan</b>	<b>Fev</b>	<b>Mar</b>	<b>Abr</b>	<b>Mai</b>	<b>Jun</b>	<b>Jul</b>	<b>Ago</b>	<b>Set</b>	<b>Out</b>	<b>Nov</b>	<b>Dez</b>	<b>Jan</b>	<b>Fev</b>	<b>Mar</b>	
Perdigão – Alvaiade	4.607	4.106	4.811	5.812	7.166	7.942	9.028	11.853	8.661	8.582	8.086	8.400	6.853	7.517	7.380	
Alvaiade – Sarnadas (Retaxo)	3.998	3.510	4.266	5.212	6.426	7.011	8.206	11.106	7.937	7.750	7.417	7.688	6.201	6.805	6.689	
Sarnadas (Retaxo) – Castelo Branco Sul	3.928	3.337	4.038	4.864	5.986	6.533	7.565	10.156	7.442	7.522	7.077	7.367	5.911	6.541	6.377	
Castelo Branco Sul – Hospital	3.581	3.109	3.871	4.660	5.712	6.198	7.152	9.841	7.073	7.020	6.620	6.807	5.622	6.194	5.889	
Hospital – Castelo Branco Norte	2.791	2.383	2.984	3.601	4.497	4.942	5.913	8.598	5.660	5.510	5.126	5.275	4.312	4.721	4.654	
Castelo Branco Norte – Alcains	7.334	6.626	7.900	9.245	10.808	11.153	12.139	14.610	11.704	11.584	11.330	11.365	9.856	10.600	10.610	
Alcains – Lardosa	3.657	3.147	3.810	4.672	5.659	6.019	7.051	9.437	6.770	6.635	6.192	6.574	5.420	5.813	5.868	
Lardosa – Soalheira	4.338	3.736	4.485	5.479	6.610	6.979	7.870	10.183	7.570	7.478	7.167	7.260	6.128	6.252	6.491	
Soalheira – Castelo Novo	3.772	3.218	3.880	4.748	5.764	6.111	7.116	9.463	6.844	6.743	6.414	6.592	5.490	5.916	6.023	
Castelo Novo – Fundão	5.731	5.076	6.079	7.308	8.656	8.999	9.849	12.087	9.436	9.368	9.058	8.940	7.817	8.446	8.505	
Fundão – Alcaria	5.123	4.565	5.480	6.408	7.597	7.830	8.673	10.747	8.279	8.160	7.906	7.740	6.828	7.367	7.463	
Alcaria – Covilhã Sul	3.115	2.710	3.253	3.918	4.662	4.955	6.077	8.369	5.801	5.693	5.372	5.546	4.644	4.975	5.061	
Covilhã Sul – Covilhã Norte	2.765	2.521	3.039	3.545	4.142	4.398	5.434	7.565	5.057	4.923	4.577	4.631	3.786	4.162	4.278	
Covilhã Norte – Belmonte Sul	4.138	3.691	4.390	5.235	6.094	6.343	7.428	9.772	7.169	7.092	6.759	6.751	5.722	6.192	6.240	
Belmonte Sul – Belmonte Norte	2.809	2.559	2.993	3.502	4.131	4.357	5.363	7.095	4.916	4.896	4.554	4.586	3.957	4.345	4.433	
Belmonte Norte – Benespera	3.088	2.703	3.250	3.878	4.596	4.852	5.945	8.109	5.590	5.561	5.180	5.195	4.376	4.722	4.795	
Benespera – Guarda (A23)	3.250	2.933	3.471	4.142	4.878	5.120	6.220	8.363	5.873	5.847	5.463	5.444	4.521	5.019	5.063	
Guarda (A23) – Pinhel	4.364	4.131	4.805	5.398	6.112	6.277	7.307	9.422	6.905	6.929	6.546	6.330	5.767	6.206	6.265	



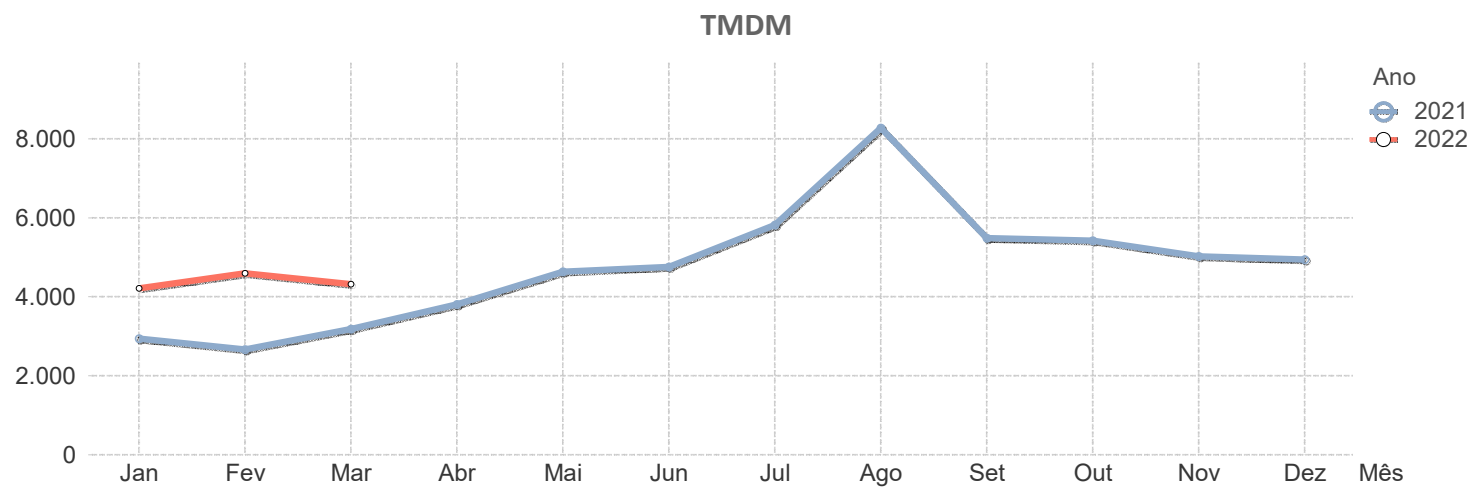
A23																
		2021												2022		
Sublanço	..	Jan	Fev	Mar	Abr	Mai	Jun	Jul	Ago	Set	Out	Nov	Dez	Jan	Fev	Mar
Média Ponderada	..	4.758	4.355	5.311	6.346	7.680	7.984	9.205	11.720	8.895	8.789	8.431	8.399	7.026	7.742	7.602



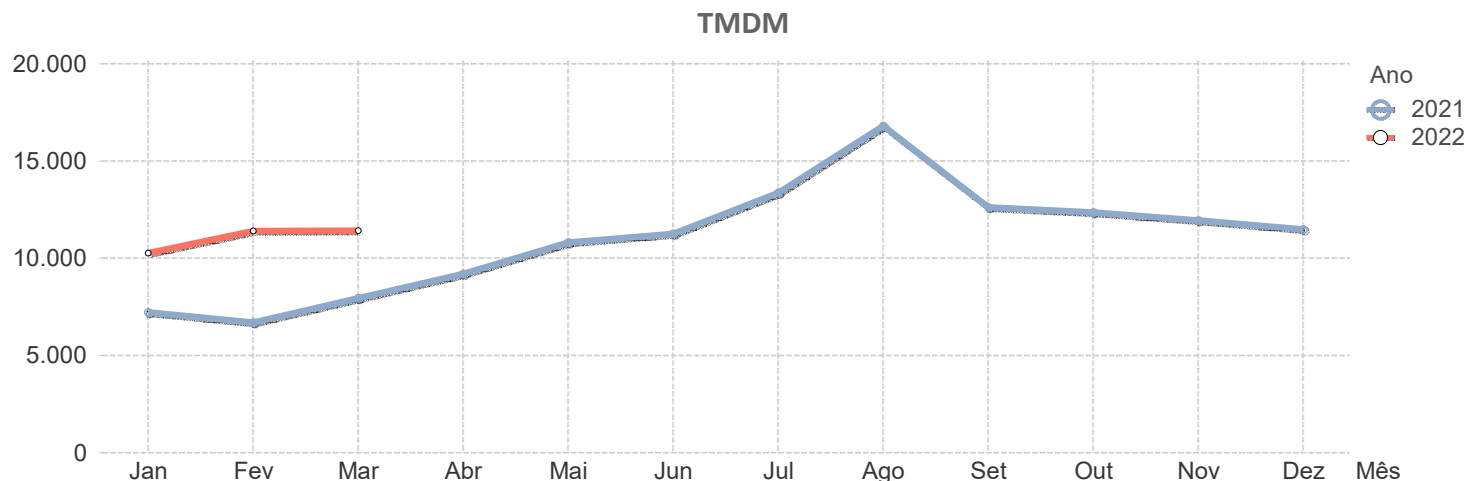
<b>A24</b>																
<b>Sublanço</b>	<b>2021</b>												<b>2022</b>			
	<b>Jan</b>	<b>Fev</b>	<b>Mar</b>	<b>Abr</b>	<b>Mai</b>	<b>Jun</b>	<b>Jul</b>	<b>Ago</b>	<b>Set</b>	<b>Out</b>	<b>Nov</b>	<b>Dez</b>	<b>Jan</b>	<b>Fev</b>	<b>Mar</b>	
Fronteira – Vila Verde da Raia	2.127	5	4	5	2.900	2.909	4.695	7.520	3.659	3.694	3.283	3.445	3.074	3.029	2.836	
Vila Verde da Raia – Zona Industrial de C...	1.998	1.377	1.541	1.689	2.441	1.820	4.120	6.812	3.156	3.121	2.732	2.935	2.637	2.562	2.372	
Zona Industrial de Chaves – Chaves	1.847	1.373	1.560	1.733	2.296	2.272	4.028	6.681	2.882	2.823	2.468	2.764	2.406	2.320	2.151	
Chaves – EN103	2.615	2.134	2.428	2.755	3.465	3.463	5.317	8.465	4.157	4.155	3.706	3.985	3.444	3.466	3.245	
EN103 – Vidago	2.990	2.494	2.872	3.281	4.084	4.203	6.103	9.487	4.945	4.941	4.442	4.662	4.004	4.140	3.892	
Vidago – Pedras Salgadas	3.320	2.840	3.292	3.810	4.727	4.808	6.785	10.341	5.654	5.641	5.086	5.269	4.523	4.729	4.473	
Pedras Salgadas – A7/A24	3.356	2.880	3.342	3.869	4.781	4.847	6.816	10.364	5.722	5.701	5.150	5.314	4.577	4.784	4.530	
A7/A24 – Vila Pouca de Aguiar	2.208	2.024	2.411	2.848	3.477	3.550	4.242	5.967	3.867	3.897	3.654	3.524	3.055	3.351	3.161	
Vila Pouca de Aguiar – Fortunho	2.077	1.929	2.291	2.689	3.253	3.289	3.926	5.556	3.660	3.686	3.458	3.341	2.889	3.159	2.985	
Fortunho – A24/ex-IP4	3.515	3.307	3.845	4.435	5.182	5.160	5.862	7.564	5.539	5.580	5.370	5.160	4.585	4.985	4.815	
A24/ex-IP4 – A4/A24	2.341	2.234	2.638	3.020	3.494	3.606	4.232	5.624	4.078	4.047	3.944	3.665	3.244	3.639	3.480	
A4/A24 – Constantim	4.984	4.855	5.816	6.630	7.814	8.042	9.247	11.341	9.298	9.060	8.646	8.090	7.044	7.990	7.682	
Constantim – Portela	5.431	5.108	6.174	7.317	8.670	8.773	9.811	12.318	9.946	9.488	9.450	8.972	7.735	8.660	8.233	
Portela – Régua	4.977	4.672	5.637	6.767	8.158	8.172	9.262	11.661	9.339	9.305	8.836	8.448	7.241	8.159	7.779	
Régua – Armamar	2.840	2.648	3.236	3.923	4.597	4.707	5.454	7.478	5.440	5.459	5.217	5.047	4.176	4.738	4.439	
Armamar – Lamego	4.914	4.654	5.504	6.730	7.817	8.030	8.920	11.622	9.095	8.973	9.119	8.825	7.227	7.880	7.477	
Lamego – Bigorne	1.982	1.860	2.294	2.930	3.581	3.791	4.351	6.429	4.452	4.318	3.827	3.711	3.056	3.453	3.182	
Bigorne – Castro Daire Norte	1.817	1.700	2.111	2.682	3.317	3.587	4.140	6.209	4.218	4.086	3.590	3.495	2.848	3.221	2.932	

**TMDM**


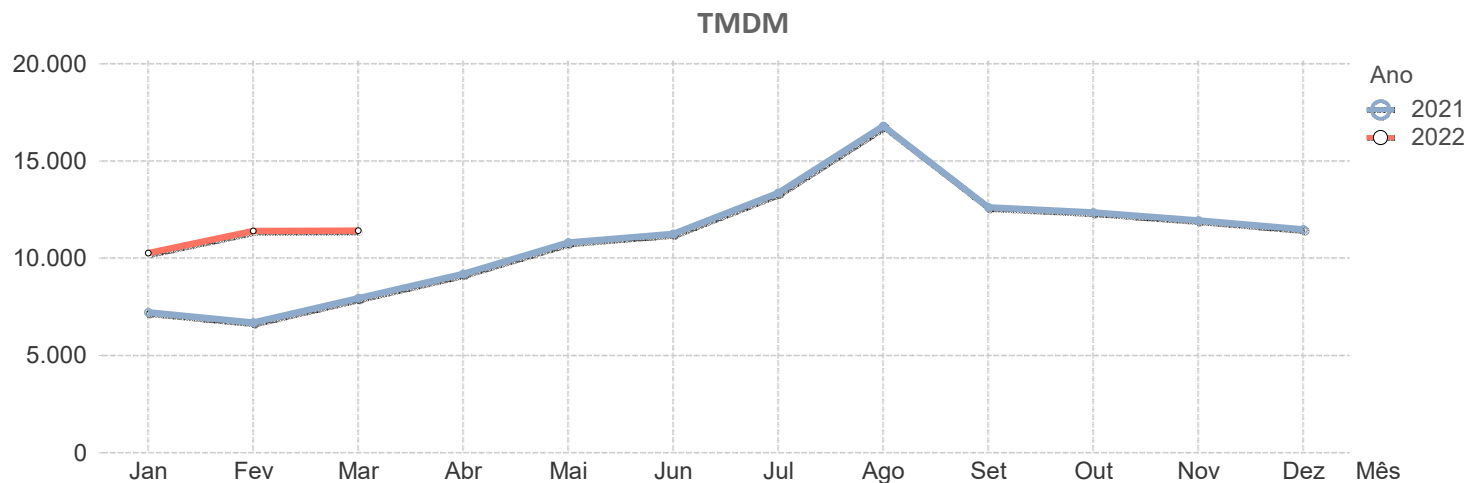
A24																
Sublanço	2021												2022			
	Jan	Fev	Mar	Abr	Mai	Jun	Jul	Ago	Set	Out	Nov	Dez	Jan	Fev	Mar	
Castro Daire Norte – Castro Daire Leste	2.522	2.408	2.931	3.660	4.399	4.714	5.302	7.541	5.344	5.231	4.713	4.535	3.817	4.277	3.944	
Castro Daire Leste – Carvalhal	2.926	2.712	3.291	4.086	4.954	5.209	5.858	8.294	5.909	5.800	5.290	5.132	4.324	4.824	4.487	
Carvalhal – Arcas	2.838	2.649	3.289	4.116	4.960	5.206	5.850	8.329	5.913	5.831	5.331	5.191	4.337	4.826	4.506	
Arcas – EN16	2.934	2.742	3.351	4.157	5.032	5.286	5.975	8.486	6.015	5.913	5.415	5.291	4.471	4.958	4.583	
EN16 – Viseu (IP5)	2.372	2.308	2.806	3.364	4.000	4.214	4.801	6.906	4.758	4.575	4.100	3.987	3.428	3.773	3.449	
Viseu (IP5) – Faíl (A25)	2.517	2.450	2.976	3.569	4.244	4.471	5.095	7.330	5.053	4.857	4.350	4.220	3.636	3.997	3.660	
<b>Média Ponderada</b>	<b>2.943</b>	<b>2.668</b>	<b>3.186</b>	<b>3.813</b>	<b>4.640</b>	<b>4.756</b>	<b>5.815</b>	<b>8.274</b>	<b>5.490</b>	<b>5.424</b>	<b>5.024</b>	<b>4.947</b>	<b>4.213</b>	<b>4.597</b>	<b>4.317</b>	



A25															
Sublanço	2021												2022		
	Jan	Fev	Mar	Abr	Mai	Jun	Jul	Ago	Set	Out	Nov	Dez	Jan	Fev	Mar
Barra – Zona Industrial	14.016	12.146	16.239	20.760	24.652	26.041	32.389	39.229	27.261	23.607	22.532	20.936	20.683	21.881	22.773
Zona Industrial – Gafanha da Nazaré	14.016	12.146	16.239	20.760	24.652	26.041	32.389	39.229	27.261	23.607	22.532	20.936	20.683	21.881	22.773
Gafanha da Nazaré – Pirâmides	21.324	18.931	23.195	29.645	35.199	37.189	41.122	47.632	37.952	35.669	33.928	32.404	31.498	34.090	32.546
Pirâmides – Esgueira	16.264	13.916	22.839	24.448	26.939	26.757	30.863	35.126	29.047	28.608	28.321	26.011	24.352	26.022	34.218
Esgueira – Aveiro Nascente (A17/A25)	10.454	9.271	11.064	13.981	17.056	17.841	20.031	24.072	20.226	20.034	19.850	18.238	15.919	17.964	17.663
Aveiro Nascente (A17/A25) – Zona Industr...	17.194	16.088	18.648	24.149	28.264	29.136	33.096	39.068	32.807	32.573	32.452	30.003	25.725	30.181	28.958
Zona Industrial de Aveiro – Angeja Poente	16.626	15.225	18.160	21.978	26.240	27.835	30.899	37.246	31.439	30.777	30.431	28.115	24.475	27.612	27.400
Angeja Poente – Angeja (A25/A29)	16.597	15.763	18.114	21.917	26.216	27.634	31.344	37.814	31.443	30.723	30.109	27.938	24.565	28.526	27.069
Angeja (A25/A29) – Albergaria (A1/A25)	11.654	10.956	13.177	15.629	19.292	20.287	23.074	27.977	22.525	21.766	21.177	19.941	17.361	19.777	19.523
Albergaria (A1/A25) – A25/IC2	9.968	9.410	11.209	13.066	15.464	16.088	18.568	22.628	18.078	17.381	17.182	17.265	14.647	16.212	16.884
A25/IC2 – Carvoeiro	9.721	9.360	11.125	13.363	15.486	15.908	17.457	22.267	18.172	17.254	20.441	16.219	14.164	16.134	16.888
Carvoeiro – Talhadas	7.574	7.077	8.468	9.948	11.819	12.232	14.482	18.236	13.870	13.211	12.703	12.332	10.961	12.198	12.923
Talhadas – Reigoso	8.460	8.341	9.532	11.192	13.405	13.835	16.193	21.472	15.784	15.357	14.643	14.123	12.226	14.330	14.613
Reigoso – Cambarinho	7.777	7.278	8.582	10.146	12.086	12.460	14.717	18.478	14.157	13.589	13.064	12.775	11.244	12.459	13.184
Cambarinho – Vouzela	7.606	5.462	7.022	8.338	10.335	13.036	14.624	18.189	14.051	13.564	13.132	12.825	11.325	12.528	12.935
Vouzela – Vouzela Nascente	8.386	7.014	8.286	10.035	12.187	13.737	14.597	18.059	14.786	15.392	14.389	13.841	12.443	14.270	14.411
Vouzela Nascente – Ventosa	5.662	5.211	6.124	7.141	8.493	8.839	10.715	14.061	10.419	10.132	9.700	9.696	8.395	9.259	10.016
Ventosa – Boa Aldeia Poente	5.842	4.518	6.285	7.365	8.606	8.901	11.106	14.587	10.874	10.759	9.882	9.860	8.332	9.424	10.124

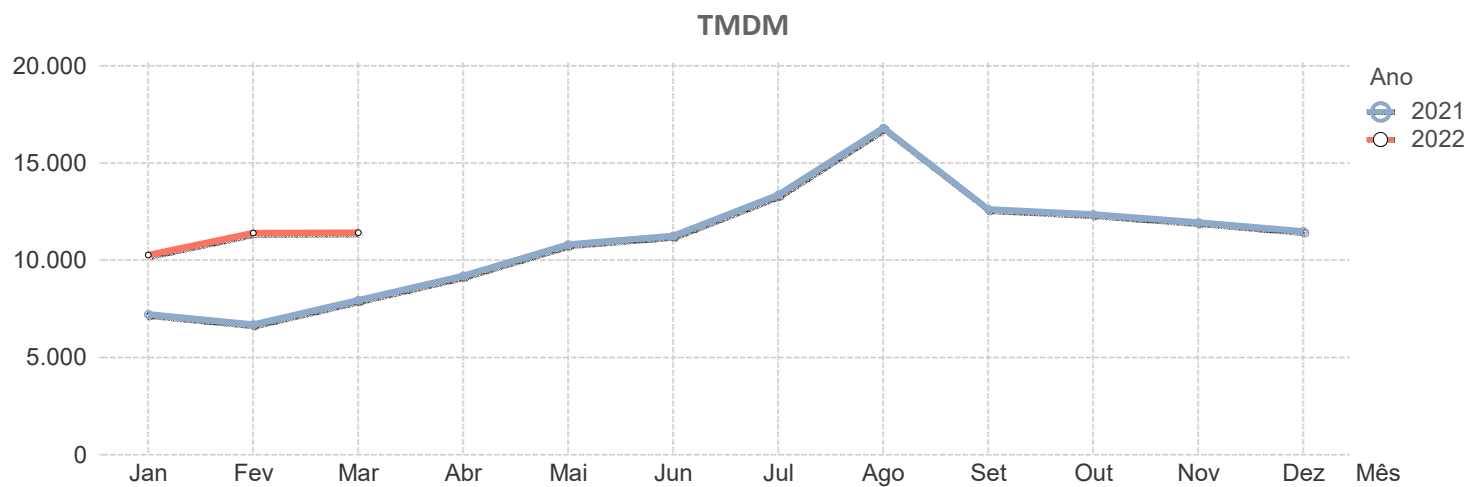


A25															
Sublanço	2021												2022		
	Jan	Fev	Mar	Abr	Mai	Jun	Jul	Ago	Set	Out	Nov	Dez	Jan	Fev	Mar
Boa Aldeia Poente – Boa Aldeia Nascente	4.639	4.037	4.965	5.963	6.772	6.999	8.786	11.794	8.465	8.681	7.793	7.893	6.743	7.838	8.007
Boa Aldeia Nascente – Fail	4.657	4.249	4.996	5.885	6.989	7.265	8.844	11.597	8.511	8.293	7.911	7.998	6.915	7.624	8.064
Fail – EN231	7.704	7.495	8.680	10.146	11.648	12.234	13.849	17.364	13.382	13.187	12.940	12.742	11.338	12.428	12.095
EN231 – EN2	3.651	3.460	4.054	4.565	5.335	5.572	7.181	9.983	6.645	6.526	6.124	6.139	5.275	5.881	5.722
EN2 – Caçador	7.323	7.205	8.142	9.430	10.863	11.122	13.529	15.698	12.818	12.832	11.850	12.500	10.598	12.591	11.633
Caçador – Fagilde	9.107	8.653	9.975	11.486	13.181	13.505	15.381	18.477	15.077	15.051	14.750	14.316	13.240	15.538	14.447
Fagilde – Mangualde	9.379	9.348	10.838	12.552	14.132	14.460	15.895	18.921	14.792	15.502	15.115	14.537	13.251	14.504	14.178
Mangualde – Chãs de Tavares	5.964	5.774	6.640	7.511	8.622	8.883	10.416	13.221	9.811	9.775	9.288	9.172	8.219	9.031	8.370
Chãs de Tavares – Fornos de Algodres	5.489	5.677	6.294	7.175	8.283	8.510	9.788	12.313	9.262	9.513	9.027	8.649	7.511	8.857	7.936
Fornos de Algodres – Celorico da Beira	5.386	5.177	5.916	6.681	7.722	7.940	9.378	11.916	8.758	8.761	8.404	8.149	7.340	8.037	7.443
Celorico da Beira – EN17	5.449	5.604	6.336	7.179	8.226	8.443	10.471	12.461	9.512	9.404	8.338	8.365	7.318	8.648	8.008
EN17 – Ratoeira Poente	5.883	5.574	6.321	7.052	8.166	8.381	9.946	12.548	9.249	9.266	8.962	8.613	7.803	8.529	8.016
Ratoeira Poente – Ratoeira Nascente	6.262	6.187	6.358	7.083	8.225	8.446	8.666	11.019	8.335	9.794	9.935	9.238	8.301	9.483	8.068
Ratoeira Nascente – A25/IP2	5.563	5.328	6.021	6.823	7.874	8.169	9.800	12.783	8.937	8.991	8.620	8.545	7.432	8.332	7.920
A25/IP2 – Guarda (A25)	5.599	5.181	5.868	6.671	7.667	7.951	9.802	12.828	8.966	9.029	8.622	8.552	7.496	8.093	7.714
Guarda (A25) – Pinhel	5.380	5.340	5.668	6.243	7.648	8.069	9.045	11.598	8.887	8.857	7.986	7.865	7.077	8.146	7.407
Pinhel – Pínzio	4.466	4.136	4.639	4.900	5.781	5.897	8.261	11.418	7.039	7.036	6.417	6.311	5.777	6.151	6.023
Pínzio – Alto do Leomil	4.918	4.768	4.574	4.800	5.882	5.987	8.528	11.468	7.164	6.755	7.065	6.818	6.264	7.078	5.973

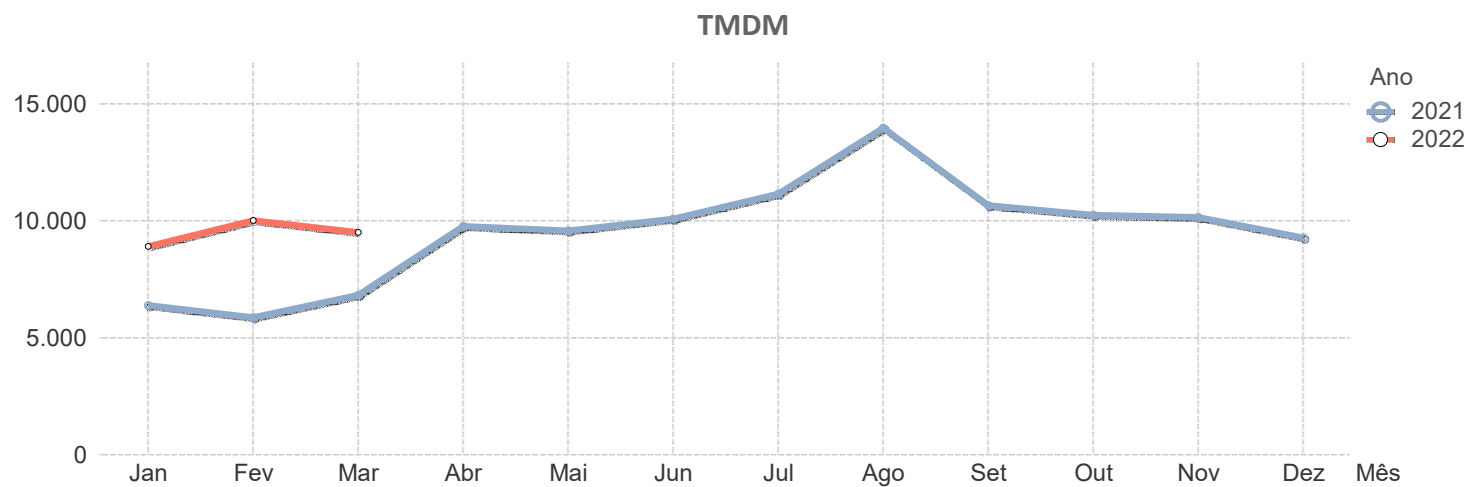




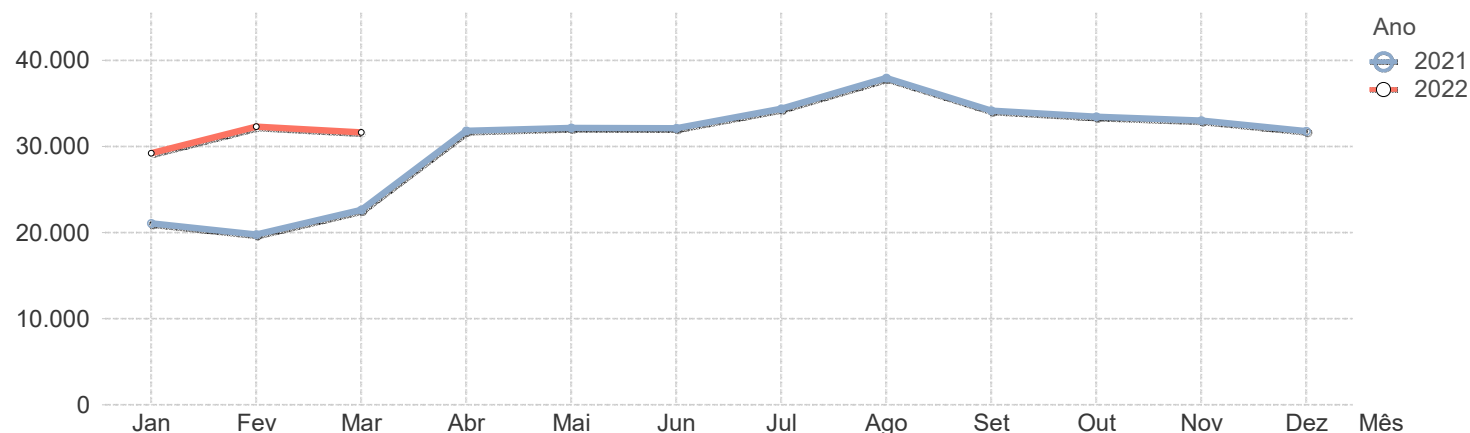
A25															
Sublanço	2021												2022		
	Jan	Fev	Mar	Abr	Mai	Jun	Jul	Ago	Set	Out	Nov	Dez	Jan	Fev	Mar
Alto do Leomil – EN332	4.078	3.686	4.078	4.231	5.066	5.074	7.379	10.015	6.219	6.160	5.653	5.485	5.118	5.474	5.356
<b>Média Ponderada</b>	<b>7.225</b>	<b>6.692</b>	<b>7.942</b>	<b>9.204</b>	<b>10.813</b>	<b>11.262</b>	<b>13.357</b>	<b>16.802</b>	<b>12.619</b>	<b>12.361</b>	<b>11.952</b>	<b>11.494</b>	<b>10.264</b>	<b>11.412</b>	<b>11.423</b>



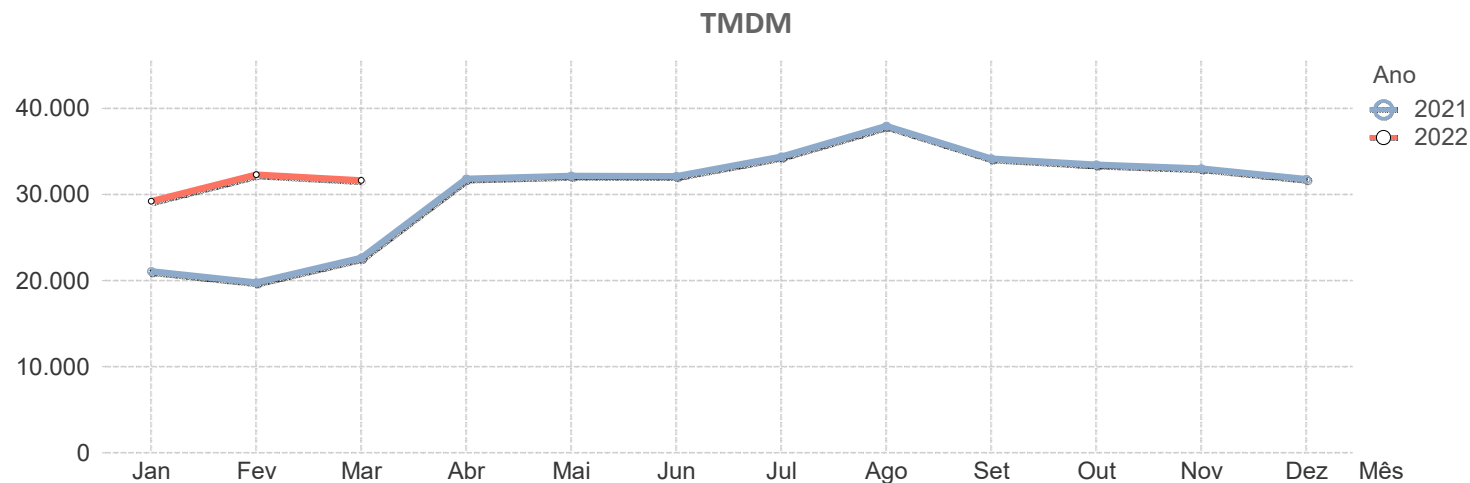
A27																
Sublanço	2021												2022			
	Jan	Fev	Mar	Abr	Mai	Jun	Jul	Ago	Set	Out	Nov	Dez	Jan	Fev	Mar	
Meadela – Nogueira	7.843	7.100	8.046	11.698	11.242	11.947	13.179	16.110	12.590	12.128	12.212	11.216	10.788	12.091	11.466	
Nogueira – Lanheses	7.288	6.762	7.951	10.963	10.872	11.359	12.529	15.363	12.058	11.576	11.463	10.426	10.066	11.287	10.759	
Lanheses – Estorãos	6.015	5.527	6.530	9.406	9.233	9.713	10.770	13.564	10.234	9.832	9.647	8.811	8.457	9.526	9.016	
Estorãos – Arcozelo	5.848	5.381	6.353	9.173	9.073	9.487	10.478	13.275	10.023	9.625	9.434	8.589	8.253	9.331	8.834	
Arcozelo – Ponte de Lima	4.516	4.227	4.959	6.992	6.991	7.319	8.182	10.842	7.801	7.530	7.364	6.678	6.381	7.217	6.845	
<b>Média Ponderada</b>	<b>6.394</b>	<b>5.872</b>	<b>6.831</b>	<b>9.772</b>	<b>9.579</b>	<b>10.081</b>	<b>11.155</b>	<b>13.968</b>	<b>10.657</b>	<b>10.252</b>	<b>10.153</b>	<b>9.270</b>	<b>8.909</b>	<b>10.022</b>	<b>9.506</b>	



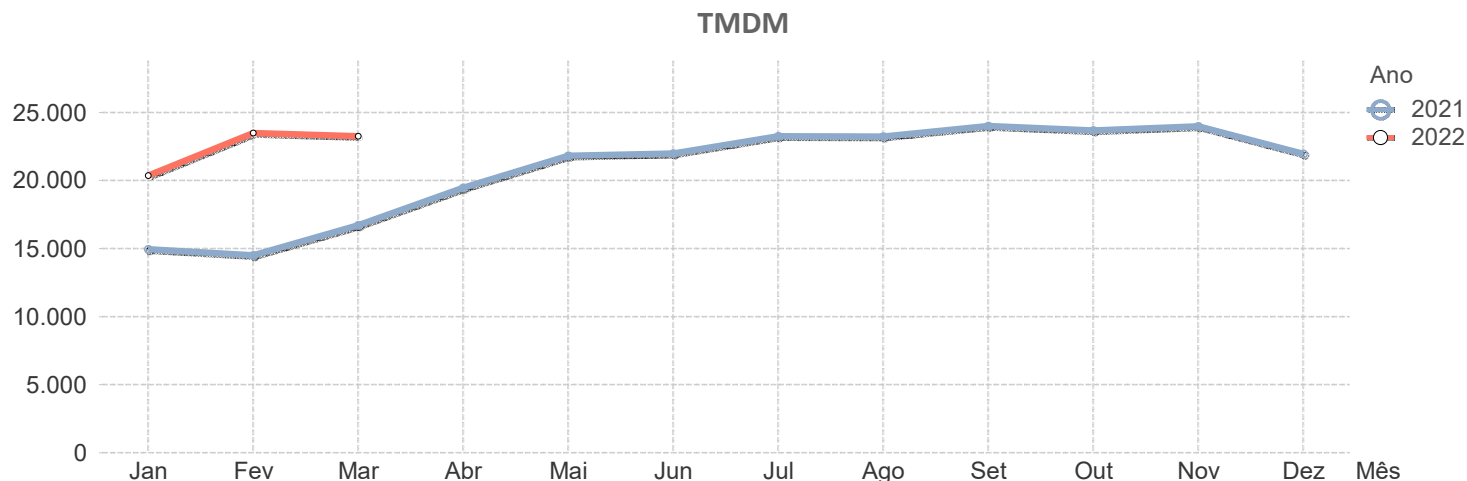
<b>A28</b>															
<b>Sublanço</b>	<b>2021</b>												<b>2022</b>		
	<b>Jan</b>	<b>Fev</b>	<b>Mar</b>	<b>Abr</b>	<b>Mai</b>	<b>Jun</b>	<b>Jul</b>	<b>Ago</b>	<b>Set</b>	<b>Out</b>	<b>Nov</b>	<b>Dez</b>	<b>Jan</b>	<b>Fev</b>	<b>Mar</b>
Arrábida Norte – Bessa Leite	72.304	68.135	78.377	91.864	106.418	102.150	105.897	108.564	111.458	110.171	104.000	104.202	98.465	107.769	108.258
Bessa Leite – Boavista	72.304	68.135	78.377	91.864	106.418	102.150	105.897	108.564	111.458	110.171	104.000	104.202	98.465	107.769	108.258
Boavista – Francos	91.204	89.371	90.880	105.596	122.286	117.466	123.573	124.360	127.923	128.790	132.020	123.247	118.981	128.534	129.219
Francos – EN12	91.204	89.371	90.880	105.596	122.286	117.466	123.573	124.360	127.923	128.790	132.020	123.247	118.981	128.534	129.219
EN12 – Sendim	70.749	68.466	76.890	89.300	103.414	99.338	104.295	105.146	108.292	110.490	106.000	104.022	80.931	88.107	88.847
Sendim – Matosinhos	58.447	51.479	59.090	90.231	80.103	76.532	74.832	78.769	82.078	83.159	88.577	84.607	79.163	84.330	84.498
Matosinhos – Leça da Palmeira	58.447	51.479	59.090	90.231	80.103	76.532	74.832	78.769	82.078	83.159	88.577	84.607	79.163	84.330	84.498
Leça da Palmeira – Exponor	58.447	51.479	59.090	90.231	80.103	76.532	74.832	78.769	82.078	83.159	88.577	84.607	79.163	84.330	84.498
Exponor – Freixieiro (TIR)	45.492	42.671	48.848	66.424	68.612	67.739	69.314	71.158	70.326	68.567	69.190	66.711	60.974	61.128	61.987
Freixieiro (TIR) – Perafita	41.656	38.037	44.599	62.897	63.651	63.073	64.783	67.018	65.449	65.759	69.391	67.821	60.545	61.287	63.214
Perafita – A28/A41	37.679	34.579	40.229	58.375	58.949	58.577	60.924	64.006	61.490	60.423	60.953	59.549	53.273	59.284	55.959
A28/A41 – Angeiras	39.437	35.882	40.293	61.708	61.602	61.977	65.338	64.096	54.006	52.250	52.135	50.217	50.689	59.880	59.865
Angeiras – Modivas	30.877	27.952	32.800	50.266	49.438	49.527	52.897	57.538	53.773	52.405	53.167	51.270	44.758	49.511	48.899
Modivas – EN104	31.102	28.745	33.388	49.691	48.029	47.823	50.804	54.940	51.623	50.288	50.561	48.543	45.415	51.391	47.207
EN104 – Vila do Conde	33.386	30.658	35.747	52.166	51.528	51.103	54.450	58.663	54.173	51.868	47.805	51.356	46.117	51.673	50.973
Vila do Conde – Póvoa do Varzim	27.040	25.178	29.485	42.956	43.458	43.736	47.812	54.865	47.870	47.101	43.772	41.284	38.374	43.013	41.717
Póvoa do Varzim – Estela	14.665	13.973	16.545	24.212	23.934	24.615	27.544	32.629	26.992	25.925	25.301	23.995	21.894	24.458	23.557
Estela – Apúlia	15.055	14.283	16.943	25.206	24.558	25.286	28.086	33.142	27.319	26.089	25.669	24.170	22.132	24.895	23.900

**TMDM**


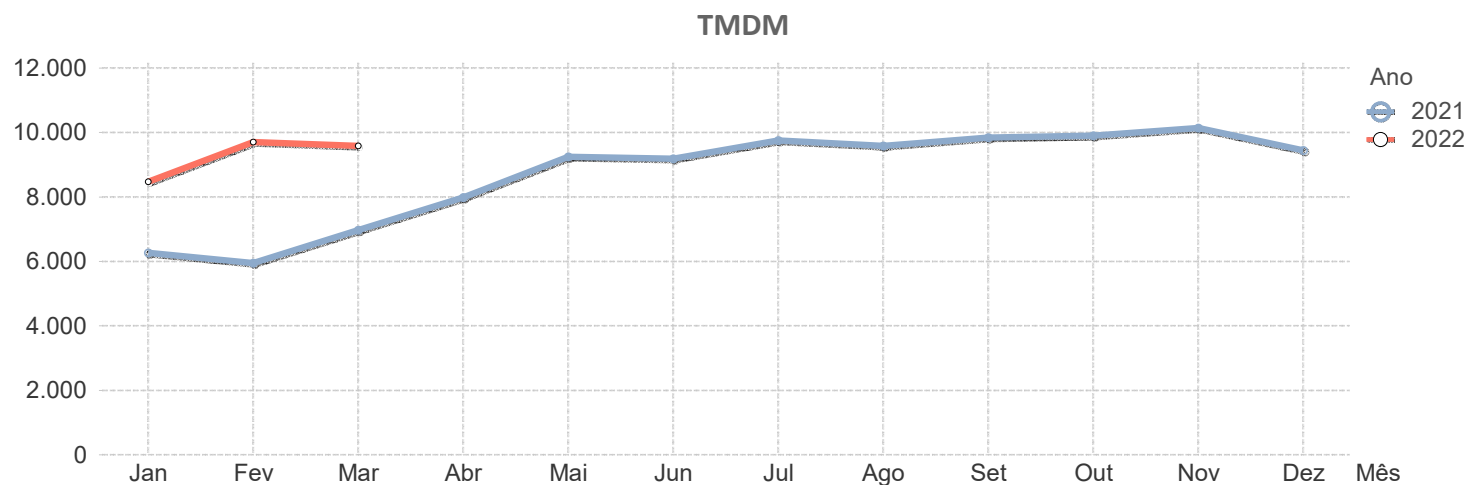
A28																
Sublanço	2021												2022			
	Jan	Fev	Mar	Abr	Mai	Jun	Jul	Ago	Set	Out	Nov	Dez	Jan	Fev	Mar	
Apúlia – Esposende	13.863	13.318	15.725	22.550	22.046	22.774	25.698	31.251	24.858	23.846	23.182	21.767	20.129	22.644	21.705	
Esposende – Antas	8.801	8.372	9.958	15.108	14.331	15.096	17.034	21.413	16.550	15.735	15.308	14.261	13.068	14.654	14.081	
Antas – Neiva	8.913	8.442	10.022	15.233	14.559	15.232	17.091	21.261	16.534	15.819	15.378	14.361	13.145	14.964	14.279	
Neiva – Darque	9.686	9.167	10.892	15.900	15.254	15.916	17.753	21.612	17.286	16.601	16.303	15.132	14.007	15.680	14.960	
Darque – Viana do Castelo	21.217	19.899	23.941	31.823	32.198	32.481	35.089	39.444	33.522	32.871	32.957	31.740	28.896	31.659	30.743	
Viana do Castelo – Meadela	10.794	9.888	11.774	16.886	16.681	17.557	19.351	23.431	18.356	17.771	17.598	16.147	15.348	17.117	16.260	
Meadela – Outeiro	5.921	5.778	6.807	9.910	9.627	10.292	11.529	14.361	10.596	10.042	9.630	8.958	8.541	9.581	8.983	
Outeiro – EN305	5.324	5.340	6.273	9.221	9.023	9.663	10.880	13.651	9.966	9.425	9.167	8.315	7.941	8.940	8.359	
EN305 – Riba de Ancora	4.839	4.724	5.513	8.378	8.057	8.657	9.811	12.440	8.969	8.508	8.240	7.467	7.129	8.044	7.482	
Riba de Ancora – Argela (Dem)	3.772	3.740	4.261	6.554	6.253	6.483	7.058	8.511	6.842	6.803	6.617	5.904	5.627	6.401	5.980	
Argela (Dem) – Vilar de Mouros	3.869	3.633	4.206	4.864	6.148	6.358	6.913	8.208	6.754	6.713	6.556	5.831	5.536	6.300	5.842	
Vilar de Mouros – Vilar de Mouros Norte	3.413	3.284	3.678	5.842	5.479	5.284	5.974	7.091	5.667	6.052	5.548	5.208	4.967	6.278	5.319	
<b>Média Ponderada</b>	<b>21.093</b>	<b>19.776</b>	<b>22.647</b>	<b>31.813</b>	<b>32.141</b>	<b>32.129</b>	<b>34.391</b>	<b>37.951</b>	<b>34.170</b>	<b>33.442</b>	<b>33.025</b>	<b>31.786</b>	<b>29.219</b>	<b>32.297</b>	<b>31.632</b>	



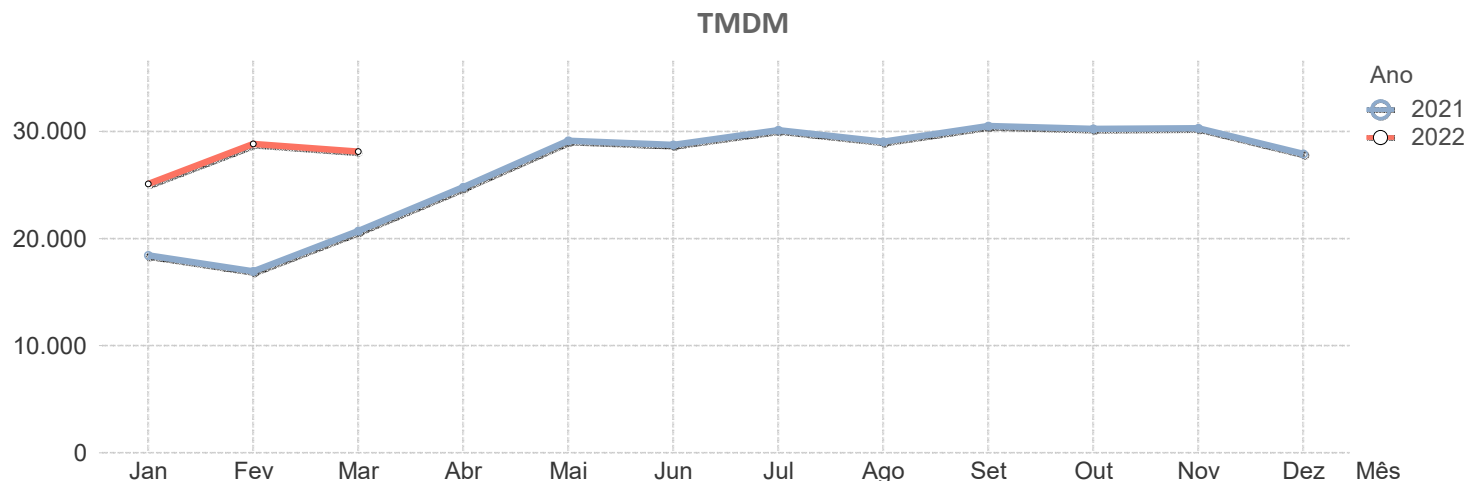
<b>A29</b>																
<b>Sublanço</b>	<b>2021</b>												<b>2022</b>			
	<b>Jan</b>	<b>Fev</b>	<b>Mar</b>	<b>Abr</b>	<b>Mai</b>	<b>Jun</b>	<b>Jul</b>	<b>Ago</b>	<b>Set</b>	<b>Out</b>	<b>Nov</b>	<b>Dez</b>	<b>Jan</b>	<b>Fev</b>	<b>Mar</b>	
Angeja – Salreu	7.610	7.438	8.708	10.235	12.117	12.265	13.001	15.055	13.900	13.636	13.799	12.464	11.247	13.401	12.970	
Salreu – Estarreja	7.480	7.081	8.331	9.394	10.679	11.023	12.286	13.580	12.826	12.715	13.156	11.947	11.058	12.634	12.431	
Estarreja – Ovar	7.180	6.941	8.130	9.054	10.169	10.483	11.622	12.797	12.019	11.824	12.187	11.073	10.373	11.864	11.608	
Ovar – Arada	7.534	7.632	8.937	10.467	11.058	11.250	12.412	13.555	12.926	12.752	13.171	11.546	11.246	13.576	13.272	
Arada – Maceda	8.838	8.607	10.107	11.488	13.028	13.281	14.819	16.317	15.280	14.905	15.205	13.972	13.663	15.887	15.638	
Maceda – Esmoriz	20.232	19.211	22.401	25.919	29.015	27.680	29.252	30.573	31.467	31.266	31.653	29.268	27.607	30.892	30.425	
Esmoriz – Paramos	20.423	20.263	24.297	28.020	30.161	30.002	31.337	30.811	32.987	32.222	32.200	29.480	27.094	31.019	32.243	
Paramos – Espinho Nascente	23.259	23.867	27.933	32.199	35.708	37.021	37.927	34.572	38.700	37.838	36.971	33.272	29.990	34.655	36.204	
Espinho Nascente – Espinho Norte	26.701	26.070	27.489	32.856	38.310	39.383	41.423	38.020	42.966	42.144	40.871	37.990	35.148	40.270	38.430	
Espinho Norte – Granja	26.701	26.070	27.489	32.856	38.310	39.383	41.423	38.020	42.966	42.144	40.871	37.990	35.148	40.270	38.430	
Granja – Miramar	31.106	29.757	33.508	41.335	46.239	46.218	47.776	46.104	48.849	48.440	49.666	44.732	42.055	49.543	48.704	
Miramar – ER1-18	29.919	27.199	32.410	38.237	43.157	43.317	45.350	44.474	46.664	46.505	46.896	44.373	40.709	46.055	45.618	
ER1-18 – Canelas (Gaia)	16.027	14.996	18.297	21.062	22.406	21.461	22.907	21.513	22.595	22.671	24.301	22.377	20.551	23.515	24.171	
Canelas (Gaia) – IC2	24.481	23.219	26.809	29.952	33.135	31.909	33.067	30.067	32.947	33.102	34.450	31.677	29.491	33.456	33.132	
IC2 – Hospital	22.183	21.483	23.611	26.406	29.195	28.117	28.989	25.709	27.748	27.917	30.378	30.129	26.715	30.938	29.163	
Hospital – A20/A29	22.183	21.483	23.611	26.406	29.195	28.117	28.989	25.709	27.748	27.917	30.378	30.129	26.715	30.938	29.163	
<b>Média Ponderada</b>	<b>14.961</b>	<b>14.505</b>	<b>16.721</b>	<b>19.463</b>	<b>21.826</b>	<b>21.980</b>	<b>23.259</b>	<b>23.224</b>	<b>24.005</b>	<b>23.691</b>	<b>23.981</b>	<b>21.969</b>	<b>20.359</b>	<b>23.496</b>	<b>23.265</b>	



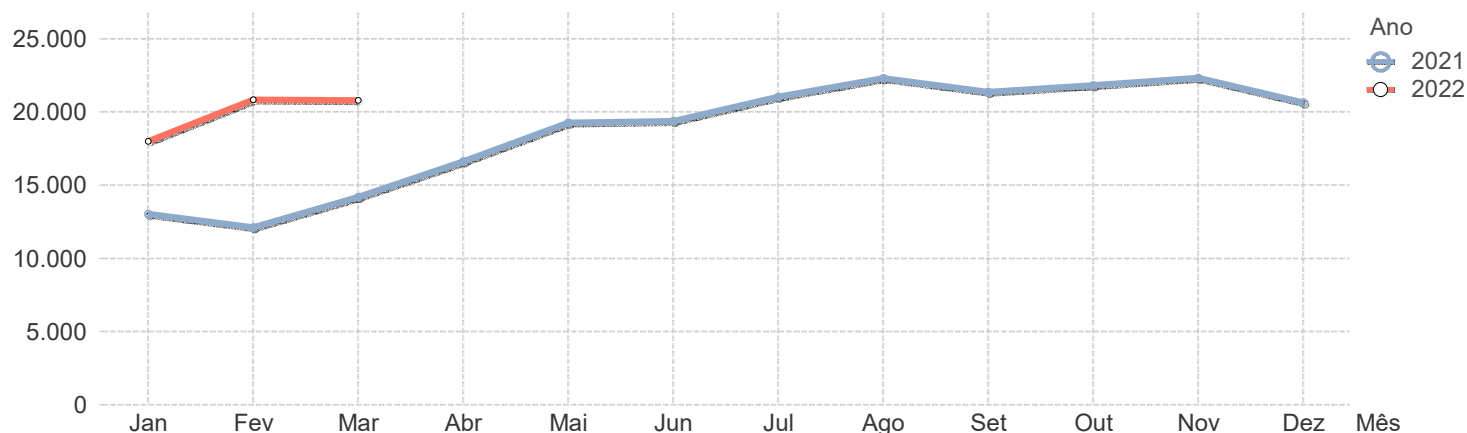
A32																
Sublanço	2021												2022			
	Jan	Fev	Mar	Abr	Mai	Jun	Jul	Ago	Set	Out	Nov	Dez	Jan	Fev	Mar	
EN224 – EN227	1.700	1.744	2.060	2.203	2.482	2.465	2.641	2.579	2.722	2.578	2.610	2.307	2.206	2.551	2.542	
EN227 – Lig. Feira/Mansores	2.521	2.441	2.894	3.261	3.719	3.651	3.948	3.959	3.985	3.940	4.042	3.682	3.347	3.823	3.801	
Lig. Feira/Mansores – Gião/Louredo	6.930	6.594	7.736	8.756	10.019	9.918	10.497	9.919	10.586	10.600	10.925	10.171	9.204	10.546	10.401	
Gião/Louredo – Canedo	7.291	6.922	8.163	9.303	10.806	10.690	11.381	11.110	11.458	11.460	11.715	10.912	9.831	11.242	11.063	
Canedo – A32/A41	9.820	9.336	10.894	12.519	14.549	14.505	15.574	15.865	15.493	15.473	15.712	14.850	13.351	15.171	14.933	
A32/A41 – Olival	7.565	7.127	8.305	9.612	11.336	11.348	11.971	11.887	12.117	12.351	12.619	11.817	10.453	11.995	11.818	
Olival – A20/A32	9.384	8.803	10.299	11.942	13.913	13.864	14.562	14.215	14.809	15.077	15.482	14.431	12.802	14.732	14.589	
<b>Média Ponderada</b>	<b>6.265</b>	<b>5.948</b>	<b>6.974</b>	<b>7.982</b>	<b>9.252</b>	<b>9.191</b>	<b>9.757</b>	<b>9.586</b>	<b>9.848</b>	<b>9.903</b>	<b>10.141</b>	<b>9.446</b>	<b>8.472</b>	<b>9.704</b>	<b>9.584</b>	



<b>A33</b>																
<b>Sublanço</b>	<b>2021</b>												<b>2022</b>			
	<b>Jan</b>	<b>Fev</b>	<b>Mar</b>	<b>Abr</b>	<b>Mai</b>	<b>Jun</b>	<b>Jul</b>	<b>Ago</b>	<b>Set</b>	<b>Out</b>	<b>Nov</b>	<b>Dez</b>	<b>Jan</b>	<b>Fev</b>	<b>Mar</b>	
Casas Velhas – Lazarim	26.374	23.807	29.712	35.554	41.265	41.268	42.366	40.726	43.435	43.473	42.159	39.392	37.344	42.627	42.204	
Lazarim – Botequim	26.348	23.783	29.682	35.518	41.224	41.227	42.324	40.685	43.392	43.430	42.117	39.353	37.307	42.584	42.162	
Botequim – Palhais	20.990	18.660	23.562	28.931	34.491	34.762	35.601	33.815	36.054	35.626	34.416	31.707	29.659	34.058	33.577	
Palhais – Queimada	9.836	8.950	11.608	14.594	17.170	16.502	17.365	16.394	17.428	17.980	18.198	16.058	13.935	16.333	15.944	
Queimada – Belverde	10.661	9.640	12.142	14.618	16.928	16.724	17.351	16.040	17.522	17.962	17.682	16.069	14.439	16.965	16.744	
Belverde – Laranjeiras (A33/EN378)	9.708	8.719	11.317	13.677	16.166	16.460	18.091	17.227	17.130	17.118	16.640	14.992	13.519	16.042	15.613	
Laranjeiras (A33/EN378) – Coina (A33/EN...)	9.944	9.090	11.362	13.607	15.943	16.124	17.286	16.202	16.436	16.338	16.243	14.627	13.250	15.482	15.048	
Coina (A33/EN10) – Penalva (A33/IC21)	10.302	9.393	11.645	13.846	16.318	16.620	18.127	17.636	17.539	17.189	17.242	14.939	13.745	16.092	15.600	
Penalva (A33/IC21) – Moita	24.845	23.158	27.758	32.978	38.549	37.829	39.588	38.459	40.457	39.901	40.713	37.602	33.490	38.292	37.190	
Moita – Sarilhos Grandes	27.101	25.192	30.104	35.939	42.358	41.308	43.085	42.049	44.499	43.821	44.449	41.566	36.683	41.732	40.625	
Sarilhos Grandes – Montijo Sul	26.719	24.620	29.625	35.647	42.357	41.243	42.791	42.085	44.302	43.324	43.862	40.908	36.145	41.132	40.002	
Montijo Sul – Montijo (A12/A33)	26.719	24.620	29.625	35.647	42.357	41.243	42.791	42.085	44.302	43.324	43.862	40.908	36.145	41.132	40.002	
<b>Média Ponderada</b>	<b>18.435</b>	<b>16.940</b>	<b>20.703</b>	<b>24.809</b>	<b>29.134</b>	<b>28.767</b>	<b>30.118</b>	<b>29.059</b>	<b>30.511</b>	<b>30.234</b>	<b>30.317</b>	<b>27.913</b>	<b>25.091</b>	<b>28.827</b>	<b>28.133</b>	

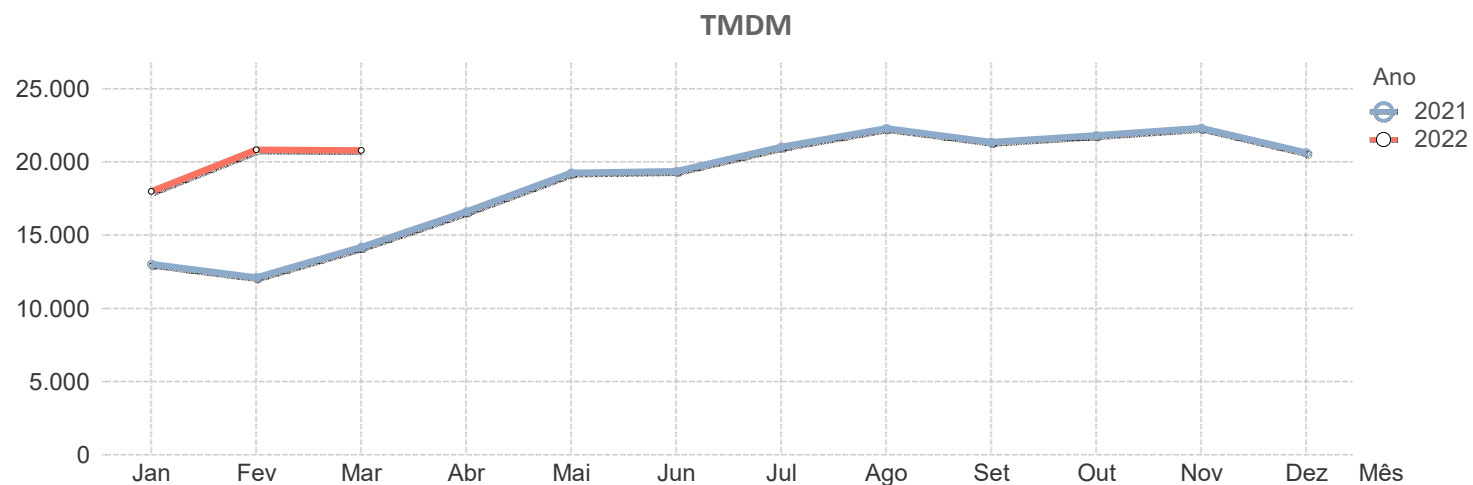


A41																
Sublanço	2021												2022			
	Jan	Fev	Mar	Abr	Mai	Jun	Jul	Ago	Set	Out	Nov	Dez	Jan	Fev	Mar	
Freixoireiro – Aeroporto	17.546	14.376	17.850	20.585	23.640	25.290	33.615	33.501	31.163	31.457	32.172	31.097	26.042	29.041	29.081	
Aeroporto – Lipor	17.985	15.832	18.226	21.266	24.191	25.016	31.701	31.797	30.542	30.969	31.291	28.821	26.033	30.648	29.431	
Lipor – EN13	17.623	15.195	17.872	21.787	25.688	26.005	29.152	30.712	29.650	29.652	30.067	29.287	24.885	28.128	28.589	
EN13 – EN14	20.329	17.812	20.870	25.059	29.362	29.682	32.596	33.990	33.313	33.366	33.859	32.665	27.991	31.778	32.626	
EN14 – EN107	21.536	19.323	22.572	26.553	30.567	30.590	33.463	34.364	34.601	35.090	35.866	33.959	29.473	33.815	34.432	
EN107 – Maia	28.148	26.121	29.898	36.804	41.877	41.079	40.669	40.046	41.863	42.048	43.603	41.583	37.841	43.380	43.244	
Maia – Alfena	29.472	28.196	32.362	36.874	40.936	40.694	42.875	41.527	43.870	43.745	45.754	42.664	38.933	44.310	44.275	
Alfena – Santo Tirso	16.658	15.884	18.412	21.122	24.144	23.800	25.394	25.034	26.422	27.295	28.327	26.341	23.462	27.033	26.954	
Santo Tirso – Ermida	17.973	17.645	20.452	23.322	26.706	26.350	27.027	27.296	29.091	32.858	35.321	28.308	25.268	29.874	29.634	
Ermida – A41/A42	15.677	15.072	17.557	19.951	22.794	22.427	23.985	23.464	24.917	25.642	26.662	24.651	22.026	25.381	25.211	
A41/A42 – Gandra	8.057	7.825	9.076	9.953	11.272	11.205	11.988	11.772	12.439	13.229	13.795	12.429	10.662	12.740	12.769	
Gandra – A4/A41	6.326	6.095	7.073	7.894	9.041	8.948	9.630	9.660	9.922	10.670	11.075	9.960	8.299	9.985	10.016	
A4/A41 – ZIC	8.884	8.459	9.929	11.335	13.279	13.437	14.593	16.508	14.905	15.442	15.582	14.229	11.745	14.051	14.000	
ZIC – Aguiar de Sousa	8.816	8.356	9.840	11.314	13.391	13.556	14.721	16.763	15.011	15.550	15.703	14.275	11.731	14.013	14.062	
Aguiar de Sousa – A41/A43	8.791	8.274	9.763	11.288	13.364	13.528	14.717	16.820	14.998	15.500	15.623	14.209	11.645	13.946	14.019	
A41/A43 – Medas	9.225	8.768	10.338	11.924	14.025	14.423	15.606	17.943	15.752	16.086	16.149	14.853	12.354	14.453	14.442	
Medas – A32/A41	8.296	7.962	9.390	10.807	12.841	13.126	14.348	16.883	14.463	14.789	14.851	13.495	11.165	13.180	13.215	
A32/A41 – Sandim	6.453	6.135	7.285	8.553	10.174	10.479	11.636	14.739	11.528	11.526	11.321	10.569	8.809	10.270	10.152	

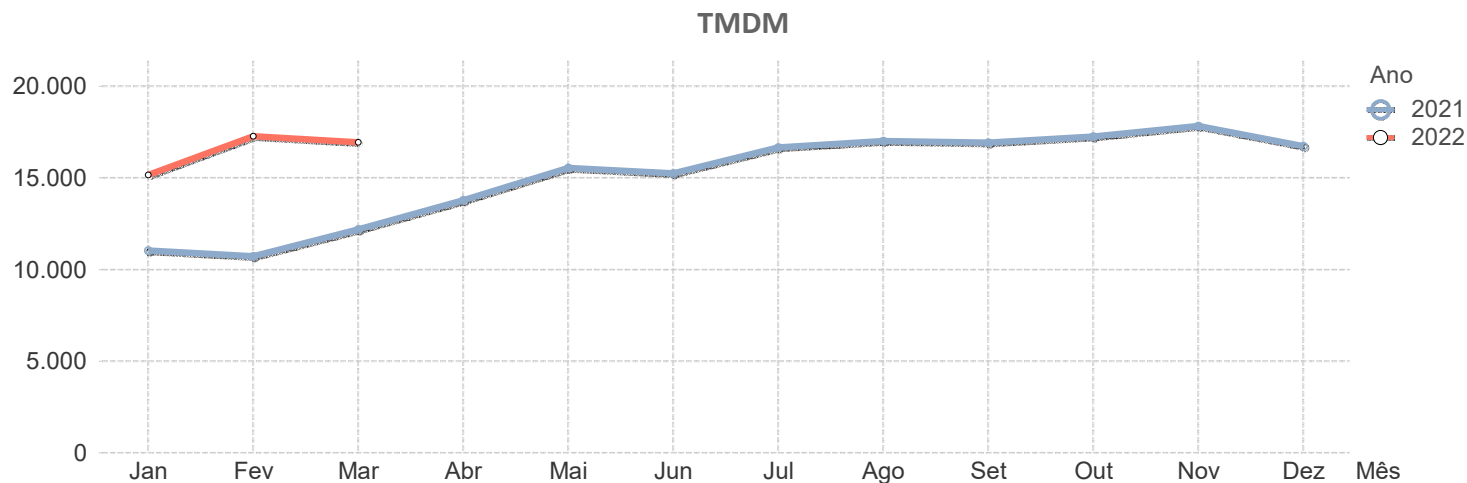
**TMDM**




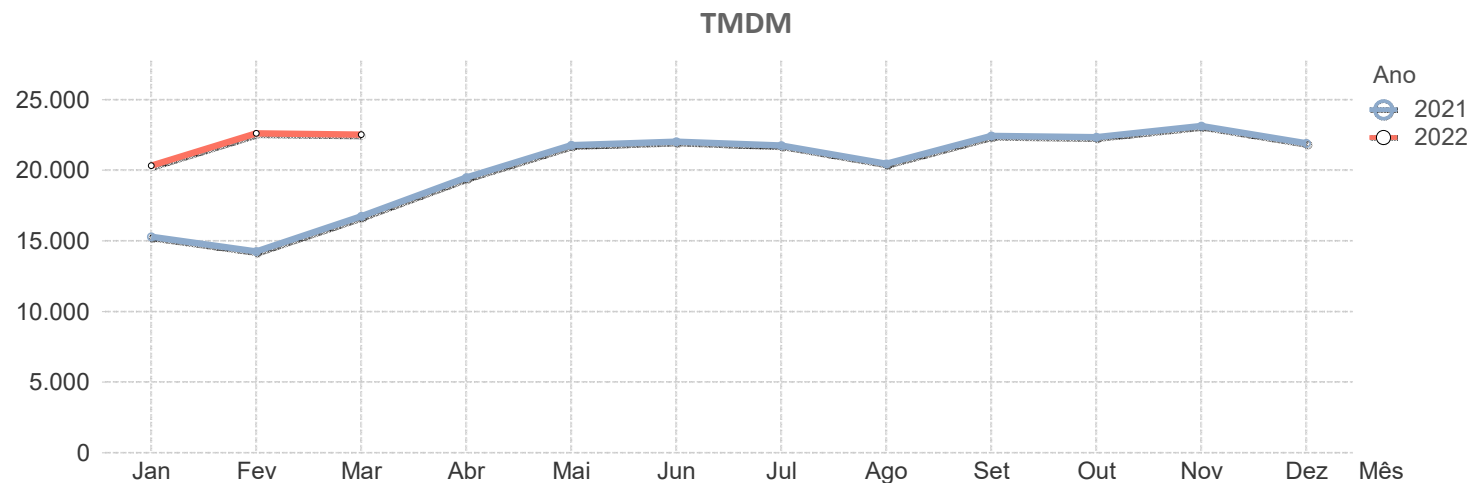
A41																
Sublanço	2021												2022			
	Jan	Fev	Mar	Abr	Mai	Jun	Jul	Ago	Set	Out	Nov	Dez	Jan	Fev	Mar	
Sandim – Argoncilhe	6.517	6.157	7.288	8.613	10.262	10.560	11.735	14.931	11.632	11.571	11.364	10.629	8.879	10.342	10.222	
Argoncilhe – Nogueira	12.307	11.236	13.396	16.727	19.980	20.080	21.035	23.101	21.056	20.967	20.933	19.385	18.290	20.837	20.260	
Nogueira – Espinho (A1/A41)	12.224	11.160	13.306	16.615	19.846	19.946	20.895	22.946	20.916	20.827	20.793	19.256	18.168	20.698	20.125	
Espinho (A1/A41) – Guetim	12.328	11.256	13.419	16.757	20.015	20.116	21.073	23.142	21.094	21.005	20.970	19.420	18.323	20.874	20.296	
Guetim – Espinho	12.665	11.563	13.785	17.214	20.561	20.665	21.648	23.773	21.669	21.578	21.542	19.950	18.822	21.444	20.850	
<b>Média Ponderada</b>	<b>13.041</b>	<b>12.114</b>	<b>14.185</b>	<b>16.621</b>	<b>19.265</b>	<b>19.380</b>	<b>21.034</b>	<b>22.290</b>	<b>21.355</b>	<b>21.830</b>	<b>22.319</b>	<b>20.643</b>	<b>17.988</b>	<b>20.827</b>	<b>20.787</b>	



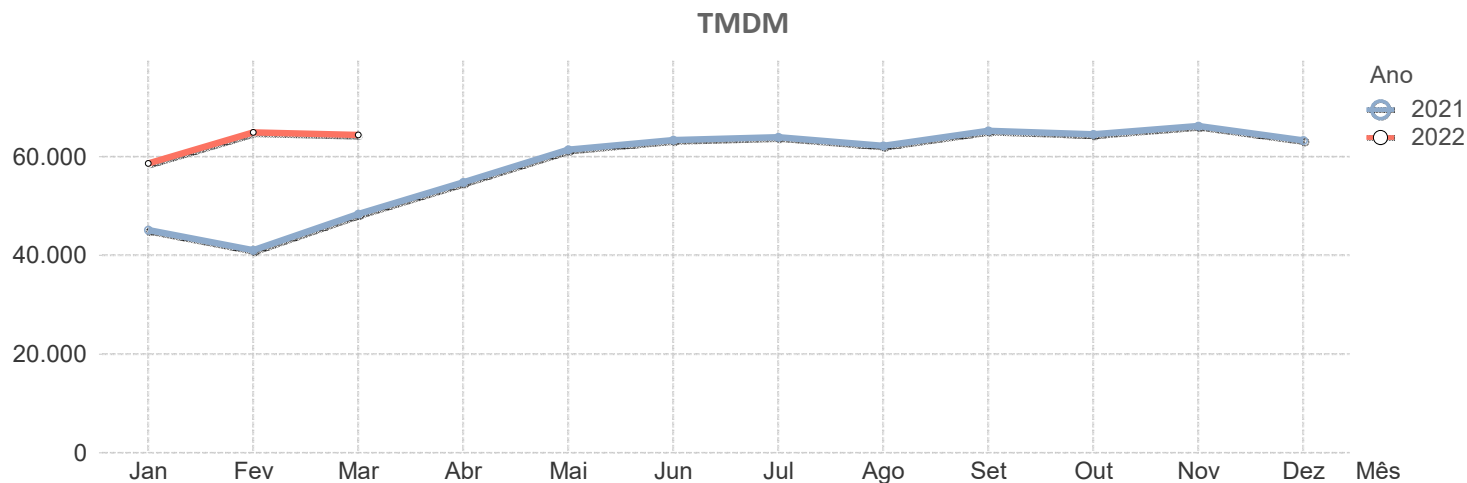
A42															
Sublanço	2021												2022		
	Jan	Fev	Mar	Abr	Mai	Jun	Jul	Ago	Set	Out	Nov	Dez	Jan	Fev	Mar
A41/A42 – Seroa	13.969	13.493	15.622	17.869	20.386	19.995	21.686	22.183	22.342	22.587	23.232	21.857	19.873	22.625	22.334
Seroa – Paços de Ferreira Oeste	16.172	15.707	17.840	20.072	22.491	22.080	23.662	23.605	24.148	24.542	25.002	23.659	21.711	24.129	24.221
Paços de Ferreira Oeste – Paços de Ferrei...	12.206	12.103	13.232	15.024	16.875	16.515	18.108	18.187	18.072	18.751	19.574	18.184	16.571	19.096	18.132
Paços de Ferreira Este – EN106 (Sul)	9.400	9.017	10.417	11.615	13.015	12.785	14.144	14.650	14.422	14.746	15.497	14.328	12.914	14.584	14.414
EN106 (Sul) – EN106 (Norte)	11.937	11.827	13.220	15.044	16.772	16.309	17.656	18.173	17.960	18.322	19.490	18.309	16.344	19.254	18.405
EN106 (Norte) – Lousada	6.436	6.169	7.107	7.964	9.055	8.931	10.030	10.560	10.077	10.252	10.450	9.903	8.795	10.097	9.964
<b>Média Ponderada</b>	<b>11.039</b>	<b>10.731</b>	<b>12.186</b>	<b>13.777</b>	<b>15.544</b>	<b>15.250</b>	<b>16.668</b>	<b>17.020</b>	<b>16.922</b>	<b>17.266</b>	<b>17.832</b>	<b>16.742</b>	<b>15.163</b>	<b>17.270</b>	<b>16.938</b>



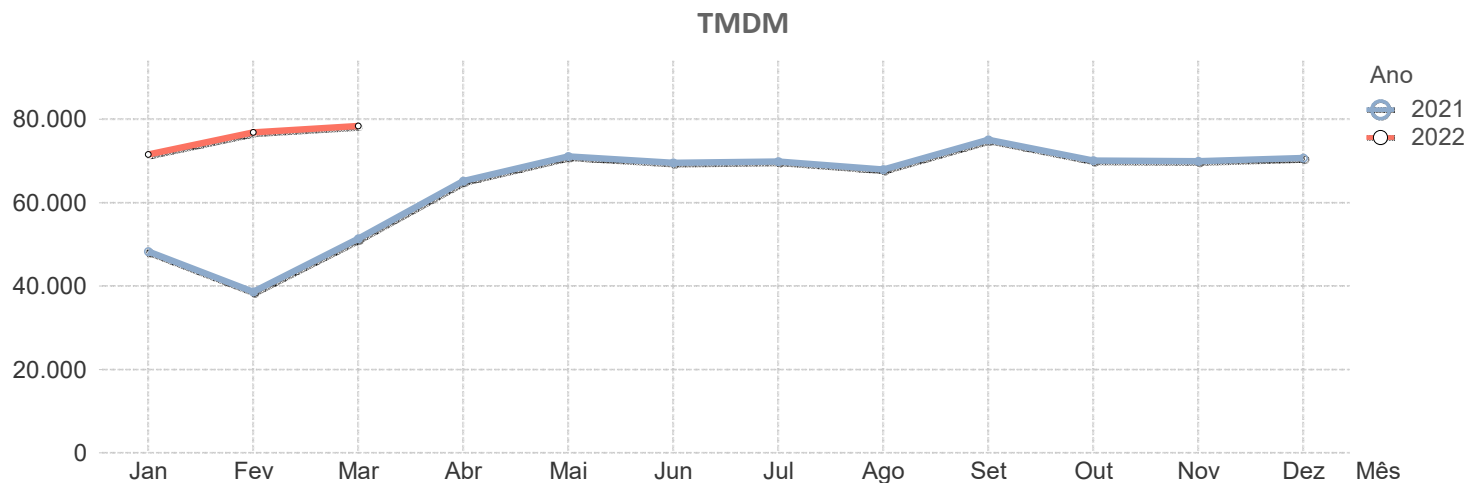
A43																
Sublanço	2021												2022			
	Jan	Fev	Mar	Abr	Mai	Jun	Jul	Ago	Set	Out	Nov	Dez	Jan	Fev	Mar	
Freixo Norte – Falcão	30.522	28.539	33.399	39.106	44.017	44.079	43.777	41.754	45.163	44.468	45.890	43.199	39.869	44.493	44.663	
Falcão – Areias	31.682	29.580	34.684	40.200	45.019	44.621	46.011	41.628	46.152	47.418	47.798	45.778	41.290	45.968	46.301	
Areias – Carregais	32.380	29.982	34.961	40.722	45.557	45.638	44.705	42.273	46.516	46.247	48.103	45.636	41.786	46.184	46.255	
Carregais – Gondomar Oeste	25.292	23.457	27.411	32.015	35.719	35.522	35.658	33.454	36.468	36.154	37.381	35.485	32.606	35.911	35.928	
Gondomar Oeste – Gondomar Este	20.239	18.927	22.122	26.437	29.188	28.866	28.339	26.667	29.606	28.550	29.849	28.574	28.876	32.319	32.101	
Gondomar Este – Gens	6.021	5.622	6.855	7.590	8.459	9.429	8.697	8.289	9.034	9.170	9.550	8.865	8.151	8.970	8.741	
Gens – A41/A43	3.429	3.161	3.722	4.355	5.042	5.139	5.305	5.071	5.474	5.681	5.902	5.480	4.611	5.332	5.267	
<b>Média Ponderada</b>	<b>15.302</b>	<b>14.241</b>	<b>16.737</b>	<b>19.482</b>	<b>21.781</b>	<b>22.016</b>	<b>21.747</b>	<b>20.456</b>	<b>22.431</b>	<b>22.349</b>	<b>23.128</b>	<b>21.899</b>	<b>20.332</b>	<b>22.603</b>	<b>22.531</b>	



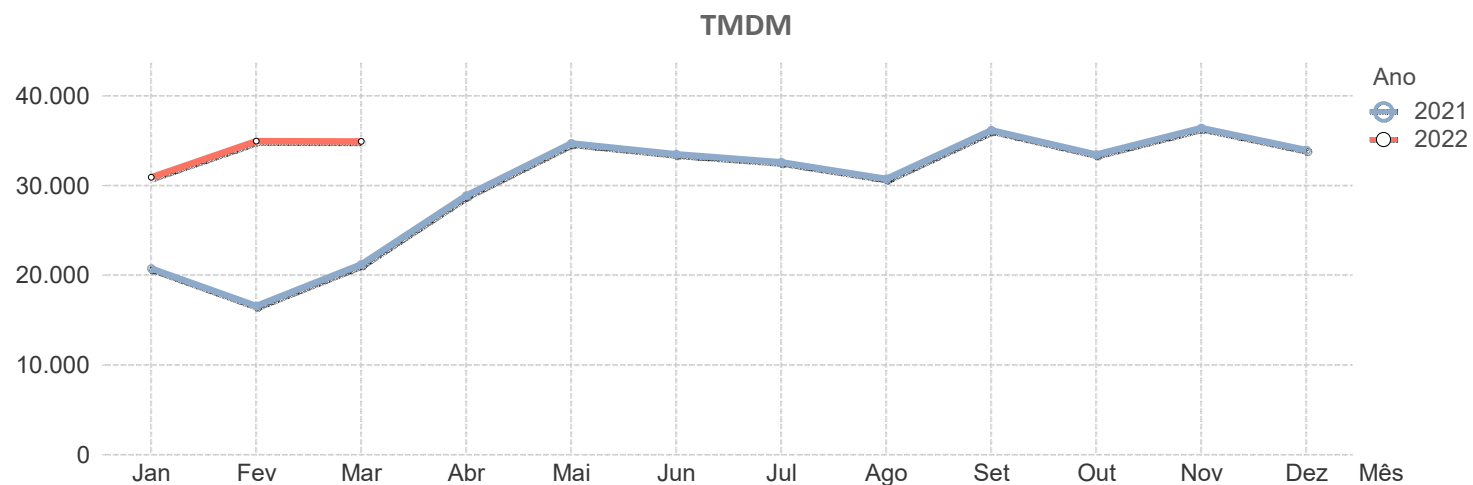
A44																
Sublanço	2021												2022			
	Jan	Fev	Mar	Abr	Mai	Jun	Jul	Ago	Set	Out	Nov	Dez	Jan	Fev	Mar	
ER1-18 – EN109	30.013	29.300	34.545	42.724	45.075	45.485	45.519	44.658	46.169	46.440	46.839	42.876	39.987	46.504	45.980	
EN109 – Valadares Norte	42.929	40.696	47.426	53.728	56.027	60.015	61.319	60.902	61.837	61.001	61.536	59.321	56.001	60.237	59.502	
Valadares Norte – Madalena	51.105	48.329	57.041	63.423	69.290	71.969	73.243	72.211	74.674	72.561	73.490	70.030	65.429	72.147	71.342	
Madalena – Coimbrões	62.398	56.831	67.737	73.838	83.846	83.650	85.998	84.037	87.316	85.450	85.909	82.285	78.383	85.630	84.434	
Coimbrões – Continente	46.071	40.005	47.221	58.388	66.677	67.120	64.936	62.083	67.426	67.303	72.173	69.670	63.108	70.731	70.319	
Continente – Barosa	46.071	40.005	47.221	58.388	66.677	67.120	64.936	62.083	67.426	67.303	72.173	69.670	63.108	70.731	70.319	
Barosa – Av. da República	N/D	N/D	N/D	N/D	N/D	N/D	N/D	N/D	N/D	N/D	N/D	N/D	N/D	N/D	N/D	
Av. da República – Gervide	N/D	N/D	N/D	N/D	N/D	N/D	N/D	N/D	N/D	N/D	N/D	N/D	N/D	N/D	N/D	
Gervide – Freixo Sul	41.481	34.548	40.689	42.917	54.277	56.574	57.302	53.965	58.809	59.139	61.568	59.216	52.737	59.537	59.582	
<b>Média Ponderada</b>	<b>45.123</b>	<b>41.058</b>	<b>48.370</b>	<b>54.805</b>	<b>61.389</b>	<b>63.364</b>	<b>63.957</b>	<b>62.228</b>	<b>65.257</b>	<b>64.558</b>	<b>66.208</b>	<b>63.327</b>	<b>58.599</b>	<b>64.949</b>	<b>64.390</b>	



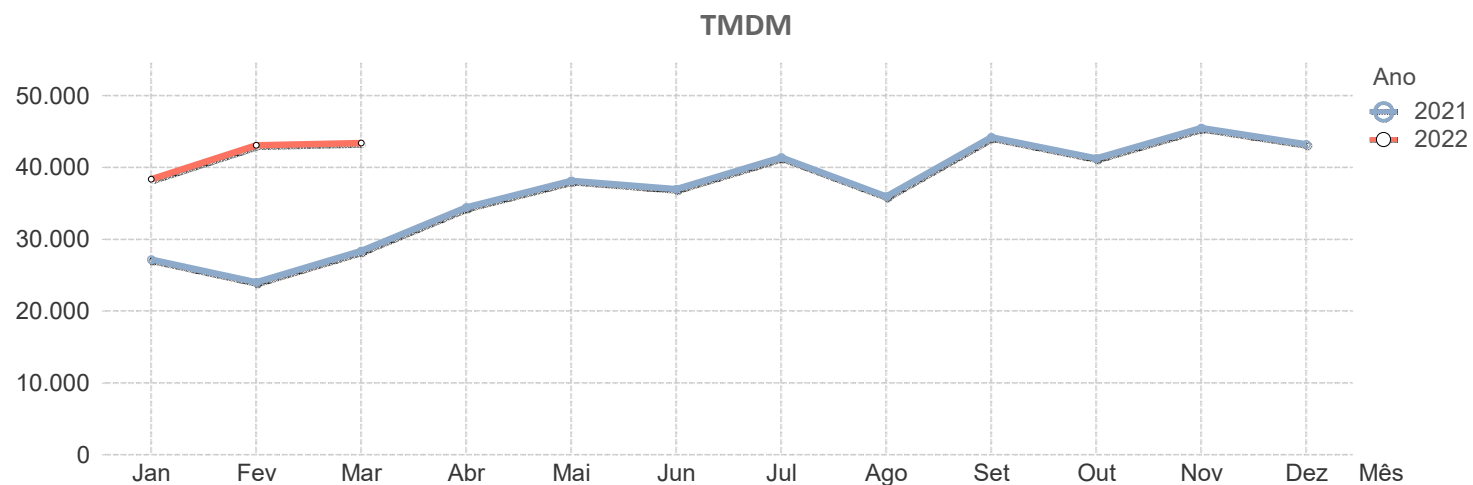
<b>IP7</b>																
<b>Sublanço</b>	<b>2021</b>												<b>2022</b>			
	<b>Jan</b>	<b>Fev</b>	<b>Mar</b>	<b>Abr</b>	<b>Mai</b>	<b>Jun</b>	<b>Jul</b>	<b>Ago</b>	<b>Set</b>	<b>Out</b>	<b>Nov</b>	<b>Dez</b>	<b>Jan</b>	<b>Fev</b>	<b>Mar</b>	
CRIL/Eixo NS – Camarate	34.906	28.359	37.911	43.403	49.552	47.548	46.619	44.333	49.387	47.917	50.518	48.386	45.102	51.526	51.824	
Camarate – Alto Lumiar	38.543	37.340	40.659	47.638	50.029	48.130	51.433	48.936	51.794	50.686	52.451	50.669	51.359	53.040	52.997	
Alto Lumiar – Ameixoeira	35.672	29.156	38.348	44.363	51.720	50.247	51.496	46.705	54.879	53.457	54.301	54.599	52.885	54.568	54.647	
Ameixoeira – Av. Padre Cruz	38.822	31.348	42.185	49.898	55.908	54.064	54.468	50.759	59.116	53.670	55.602	56.273	57.484	67.556	67.786	
Av. Padre Cruz – Telheiras	40.817	29.551	43.965	71.851	81.565	78.407	70.846	66.183	77.437	75.417	79.474	75.475	70.322	80.482	81.060	
Telheiras – 2ª Circular/Eixo NS	74.304	53.065	77.995	95.191	101.312	99.278	96.834	92.865	107.138	96.881	94.224	103.334	104.571	108.550	110.210	
2ª Circular/Eixo NS – Av. Lusíada	64.727	49.403	67.997	93.186	96.128	90.456	93.228	90.826	104.291	95.015	97.191	98.118	108.209	110.677	112.320	
Av. Lusíada – Entrecampos	63.385	49.662	70.184	86.838	91.734	90.676	93.727	91.811	104.634	98.054	94.874	98.127	97.848	102.612	105.620	
Entrecampos – Radial de Benfica	71.507	54.155	74.277	92.994	99.976	99.140	99.970	99.669	107.885	98.714	92.979	96.845	98.538	105.733	112.079	
Radial de Benfica – Av. Ceuta	43.926	38.690	44.281	52.957	57.470	60.479	62.006	64.866	63.295	57.445	52.700	55.061	60.420	63.777	65.878	
Av. Ceuta – Viaduto Duarte Pacheco	44.212	37.687	49.443	58.953	64.967	64.521	68.810	72.483	71.088	64.687	64.626	64.323	64.670	69.010	71.200	
<b>Média Ponderada</b>	<b>48.324</b>	<b>38.625</b>	<b>51.412</b>	<b>65.187</b>	<b>71.126</b>	<b>69.604</b>	<b>69.919</b>	<b>68.000</b>	<b>75.146</b>	<b>70.088</b>	<b>70.007</b>	<b>70.759</b>	<b>71.587</b>	<b>76.868</b>	<b>78.405</b>	



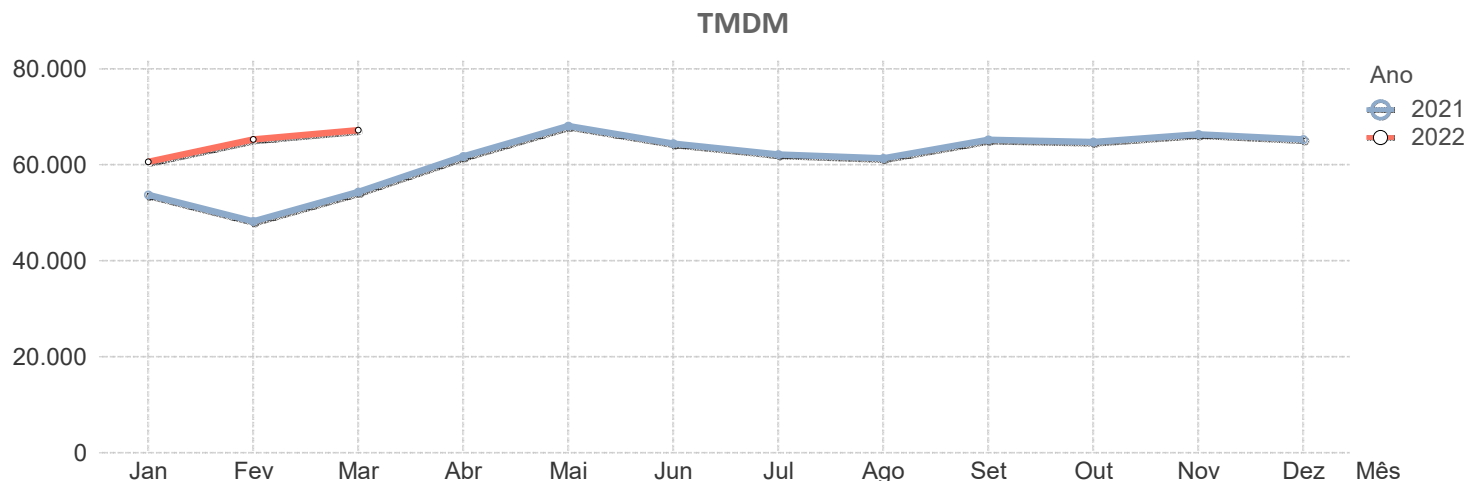
IC2															
Sublanço	2021												2022		
	Jan	Fev	Mar	Abr	Mai	Jun	Jul	Ago	Set	Out	Nov	Dez	Jan	Fev	Mar
Praça José Queirós – Portela	29.038	25.468	32.849	39.678	44.507	42.714	43.169	43.831	47.410	44.058	47.628	44.566	40.710	42.861	42.453
Portela – Bobadela	36.384	28.787	39.085	47.615	51.446	49.731	48.654	44.827	53.578	49.808	52.649	50.084	46.504	53.256	53.562
Bobadela – Ligação EN10	13.136	10.046	11.962	19.590	26.348	25.437	24.249	22.414	27.156	25.003	27.835	25.551	22.978	26.531	26.490
Ligação EN10 – Stª Iria de Azóia (A1/IC2)	N/D	N/D	N/D	N/D	N/D	N/D	N/D	N/D	N/D	N/D	N/D	N/D	N/D	N/D	N/D
<b>Média Ponderada</b>	<b>20.741</b>	<b>16.599</b>	<b>21.214</b>	<b>28.907</b>	<b>34.719</b>	<b>33.491</b>	<b>32.594</b>	<b>30.733</b>	<b>36.153</b>	<b>33.456</b>	<b>36.410</b>	<b>33.939</b>	<b>30.940</b>	<b>34.957</b>	<b>34.932</b>



IC16																
Sublanço	2021												2022			
	Jan	Fev	Mar	Abr	Mai	Jun	Jul	Ago	Set	Out	Nov	Dez	Jan	Fev	Mar	
Pontinha – Stº Elói	39.240	33.307	40.614	50.414	56.813	54.949	60.155	56.431	66.901	60.083	64.566	64.571	57.412	64.130	63.376	
Stº Elói – Á-de-Beja	22.487	19.625	23.868	28.135	31.567	30.089	34.617	27.180	35.177	34.443	39.143	34.955	31.529	36.464	36.493	
Á-de-Beja – Belas (IC16/CREL)	14.541	15.856	15.102	17.975	17.132	17.833	20.514	16.108	20.849	20.406	23.164	20.674	17.162	17.628	20.660	
<b>Média Ponderada</b>	<b>27.180</b>	<b>24.002</b>	<b>28.395</b>	<b>34.458</b>	<b>38.147</b>	<b>36.960</b>	<b>41.373</b>	<b>35.935</b>	<b>44.208</b>	<b>41.251</b>	<b>45.481</b>	<b>43.205</b>	<b>38.362</b>	<b>43.072</b>	<b>43.408</b>	



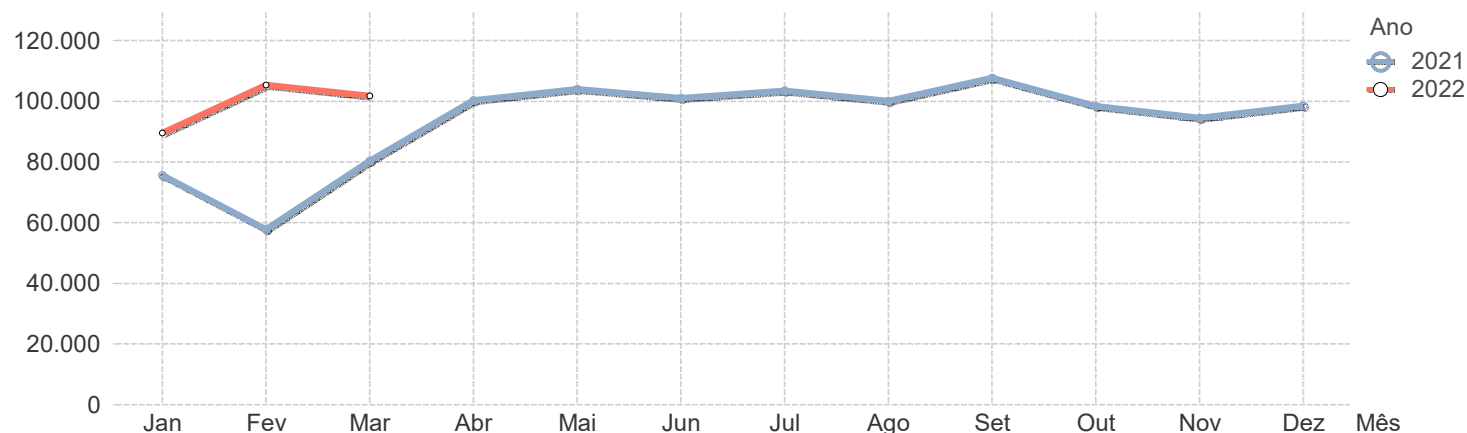
<b>IC17</b>															
<b>Sublanço</b>	<b>2021</b>												<b>2022</b>		
	<b>Jan</b>	<b>Fev</b>	<b>Mar</b>	<b>Abr</b>	<b>Mai</b>	<b>Jun</b>	<b>Jul</b>	<b>Ago</b>	<b>Set</b>	<b>Out</b>	<b>Nov</b>	<b>Dez</b>	<b>Jan</b>	<b>Fev</b>	<b>Mar</b>
R. Doca Pesca – Alto do Duque	21.491	21.629	21.653	21.674	21.496	21.755	21.659	21.574	21.680	21.537	21.656	21.680	21.483	21.611	25.614
Alto do Duque – Miraflores	20.975	18.835	20.480	22.657	23.829	22.589	22.979	23.713	25.018	23.398	23.565	23.682	21.892	22.983	25.650
Miraflores – CRIL/A5	N/D	N/D	N/D	N/D	N/D	N/D	N/D	N/D	N/D	N/D	N/D	N/D	N/D	N/D	N/D
CRIL/A5 – Monsanto	N/D	N/D	N/D	N/D	N/D	N/D	N/D	N/D	N/D	N/D	N/D	N/D	N/D	N/D	N/D
Monsanto – Zambujal	N/D	N/D	N/D	N/D	N/D	N/D	N/D	N/D	N/D	N/D	N/D	N/D	N/D	N/D	N/D
Zambujal – Buraca	N/D	N/D	N/D	N/D	N/D	N/D	N/D	N/D	N/D	N/D	N/D	N/D	N/D	N/D	N/D
Buraca – Damaia	N/D	N/D	N/D	N/D	N/D	N/D	N/D	N/D	N/D	N/D	N/D	N/D	N/D	N/D	N/D
Damaia – Portas Benfica	N/D	N/D	N/D	N/D	N/D	N/D	N/D	N/D	N/D	N/D	N/D	N/D	N/D	N/D	N/D
Portas Benfica – Pedralvas	N/D	N/D	N/D	N/D	N/D	N/D	N/D	N/D	N/D	N/D	N/D	N/D	N/D	N/D	N/D
Pedralvas – Alfovelos	N/D	N/D	N/D	N/D	N/D	N/D	N/D	N/D	N/D	N/D	N/D	N/D	N/D	N/D	N/D
Alfovelos – Pontinha	N/D	N/D	N/D	N/D	N/D	N/D	N/D	N/D	N/D	N/D	N/D	N/D	N/D	N/D	N/D
Pontinha – Patameiras	N/D	N/D	N/D	N/D	N/D	N/D	N/D	N/D	N/D	N/D	N/D	N/D	N/D	N/D	N/D
Patameiras – Odivelas	N/D	N/D	N/D	N/D	N/D	N/D	N/D	N/D	N/D	N/D	N/D	N/D	N/D	N/D	N/D
Odivelas – Olival Basto	67.656	51.964	69.316	86.455	94.920	89.575	91.929	89.521	101.744	102.041	105.895	96.905	88.313	96.466	96.513
Olival Basto – Grilo	33.379	27.987	33.145	42.215	47.294	46.831	45.377	42.953	50.240	47.217	51.403	49.201	44.618	51.171	51.690
Grilo – IP7/CRIL	67.491	49.932	68.128	87.380	95.060	88.602	81.586	83.437	84.852	88.911	87.923	94.845	79.635	96.509	104.358
IP7/CRIL – Limite Este IC17	84.644	85.558	85.851	87.660	98.960	92.219	85.900	85.186	85.786	84.821	85.998	86.135	84.506	85.000	85.000
<b>Média Ponderada</b>	<b>53.738</b>	<b>48.203</b>	<b>54.362</b>	<b>61.741</b>	<b>68.089</b>	<b>64.459</b>	<b>62.141</b>	<b>61.375</b>	<b>65.215</b>	<b>64.748</b>	<b>66.384</b>	<b>65.272</b>	<b>60.652</b>	<b>65.332</b>	<b>67.258</b>



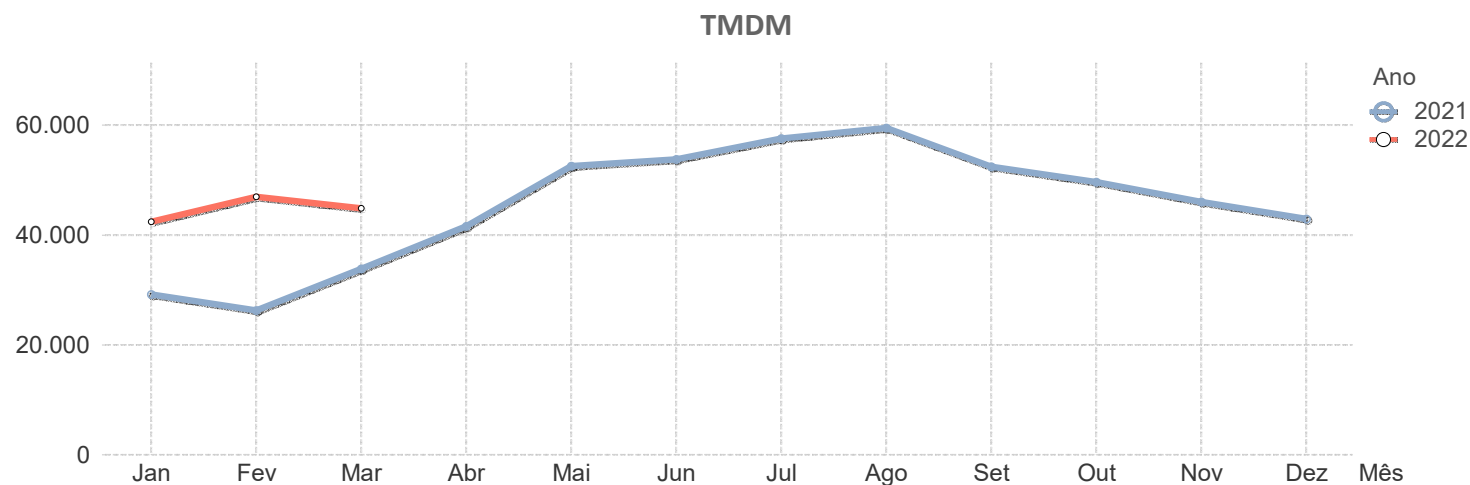


IC19															
Sublanço	2021												2022		
	Jan	Fev	Mar	Abr	Mai	Jun	Jul	Ago	Set	Out	Nov	Dez	Jan	Fev	Mar
Limite Este do IC19 – Estado Maior	81.549	61.955	90.615	109.086	111.971	106.887	113.179	108.757	116.119	112.297	109.173	114.366	99.652	117.518	115.640
Estado Maior – Damaia	83.155	63.701	85.552	107.577	109.280	108.719	111.843	110.119	118.740	109.365	102.975	99.538	95.243	105.011	111.100
Damaia – 4 Caminhos	77.960	65.027	84.618	101.649	104.917	100.419	98.663	97.932	104.548	98.790	94.190	98.713	94.133	102.896	100.717
4 Caminhos – EN117	67.959	55.001	70.065	82.444	83.107	85.447	86.846	85.762	90.715	82.444	83.107	85.447	84.036	95.889	99.394
EN117 – Hospital	79.995	56.774	83.852	126.930	130.235	126.229	126.034	125.595	132.931	109.365	102.017	114.538	100.748	128.858	124.723
Hospital – Palácio	92.923	71.325	94.864	124.398	128.458	124.724	126.477	106.824	116.905	104.705	96.363	110.122	102.755	120.974	117.502
Palácio – Queluz	96.376	74.578	99.116	122.251	124.139	120.764	123.647	121.920	132.598	118.801	109.446	129.261	103.998	136.019	135.962
Queluz – IC19/CREL	83.616	66.503	90.388	104.465	106.422	104.778	108.909	106.846	113.431	106.318	97.912	105.587	84.776	103.430	101.818
IC19/CREL – Tercena	84.573	66.036	92.952	106.095	106.234	102.233	110.447	109.958	113.416	106.961	100.269	108.497	88.755	110.440	117.524
Tercena – Consolata	83.630	60.631	89.056	101.578	105.844	105.741	111.018	105.725	113.771	100.316	92.975	96.520	97.688	109.584	102.138
Consolata – Aqualva	82.716	59.925	81.572	105.066	107.401	107.745	103.537	103.119	111.898	102.220	98.807	111.543	92.620	108.014	97.227
Aqualva – Cacém	73.568	59.103	79.307	94.082	102.221	98.781	100.110	98.266	106.602	98.088	93.300	85.350	72.122	86.584	93.057
Cacém – Paiões	71.088	62.824	76.523	94.897	97.637	98.605	101.516	96.972	103.246	97.698	95.281	90.062	74.999	100.380	99.660
Paiões – Rio de Mouro	74.951	54.238	79.083	97.278	98.886	94.479	99.236	94.695	102.979	94.458	96.027	102.459	96.266	108.233	93.287
Rio de Mouro – Alto do Forte	60.343	50.026	63.905	96.905	104.155	96.913	94.872	92.687	100.909	95.491	95.832	92.530	94.462	102.546	87.570
Alto do Forte – Mem Martins	57.364	42.344	62.550	74.802	80.485	77.549	77.422	75.422	82.692	76.074	77.142	74.337	68.843	86.081	83.471
Mem Martins – Ranholas	48.774	37.062	54.241	65.428	72.238	68.405	69.461	68.769	74.909	71.039	71.563	69.822	66.681	68.188	67.487
<b>Média Ponderada</b>	<b>75.574</b>	<b>57.796</b>	<b>80.416</b>	<b>100.280</b>	<b>103.947</b>	<b>101.095</b>	<b>103.474</b>	<b>100.137</b>	<b>107.670</b>	<b>98.380</b>	<b>94.509</b>	<b>98.501</b>	<b>89.535</b>	<b>105.367</b>	<b>101.807</b>

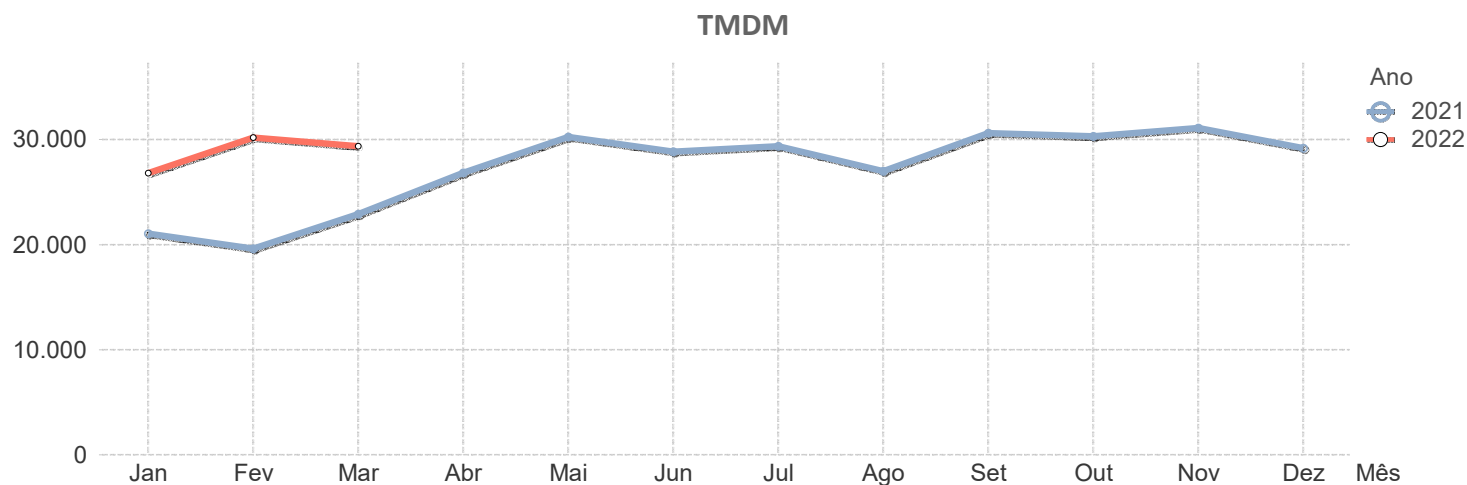
TMDM



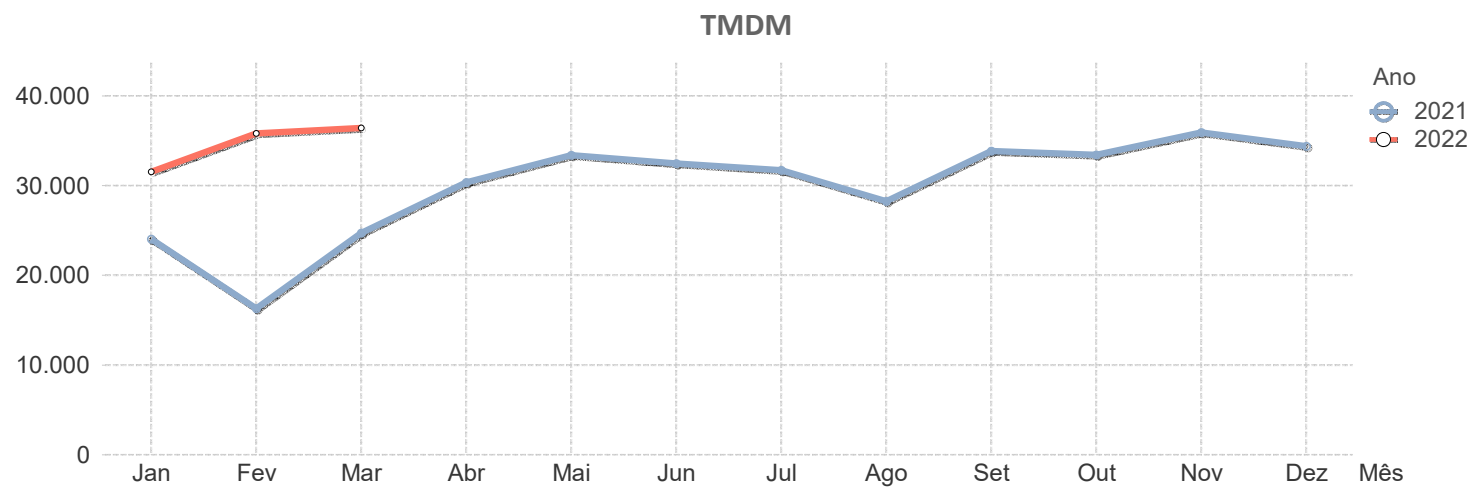
IC20															
Sublanço	2021												2022		
	Jan	Fev	Mar	Abr	Mai	Jun	Jul	Ago	Set	Out	Nov	Dez	Jan	Fev	Mar
Almada (A2/IC20) – Monte de Caparica	43.824	39.836	49.768	61.008	74.506	75.068	78.917	79.308	74.850	71.667	68.437	64.371	62.573	69.187	66.779
Monte de Caparica – Casas Velhas	42.480	39.253	49.841	58.030	72.256	73.473	78.288	79.050	72.876	69.660	65.598	60.944	59.173	66.160	64.066
Casas Velhas – Funchalinho	19.177	16.965	22.717	29.133	38.209	39.665	43.762	46.909	38.034	34.856	31.368	28.945	29.521	32.698	30.657
Funchalinho – Capuchos	17.351	14.959	20.543	26.974	35.257	36.561	40.019	43.107	34.079	31.881	28.347	26.178	27.038	29.965	27.594
Capuchos – Capuchos (EM10-1)	16.062	13.954	18.915	23.669	32.020	33.895	36.744	39.451	31.652	29.712	25.980	24.102	24.463	26.422	24.953
Capuchos (EM10-1) – Costa de Caparica	16.062	13.954	18.915	23.669	32.020	33.895	36.744	39.451	31.652	29.712	25.980	24.102	24.463	26.422	24.953
<b>Média Ponderada</b>	<b>29.171</b>	<b>26.291</b>	<b>33.887</b>	<b>41.599</b>	<b>52.544</b>	<b>53.770</b>	<b>57.608</b>	<b>59.493</b>	<b>52.445</b>	<b>49.651</b>	<b>46.067</b>	<b>42.930</b>	<b>42.452</b>	<b>46.993</b>	<b>44.890</b>



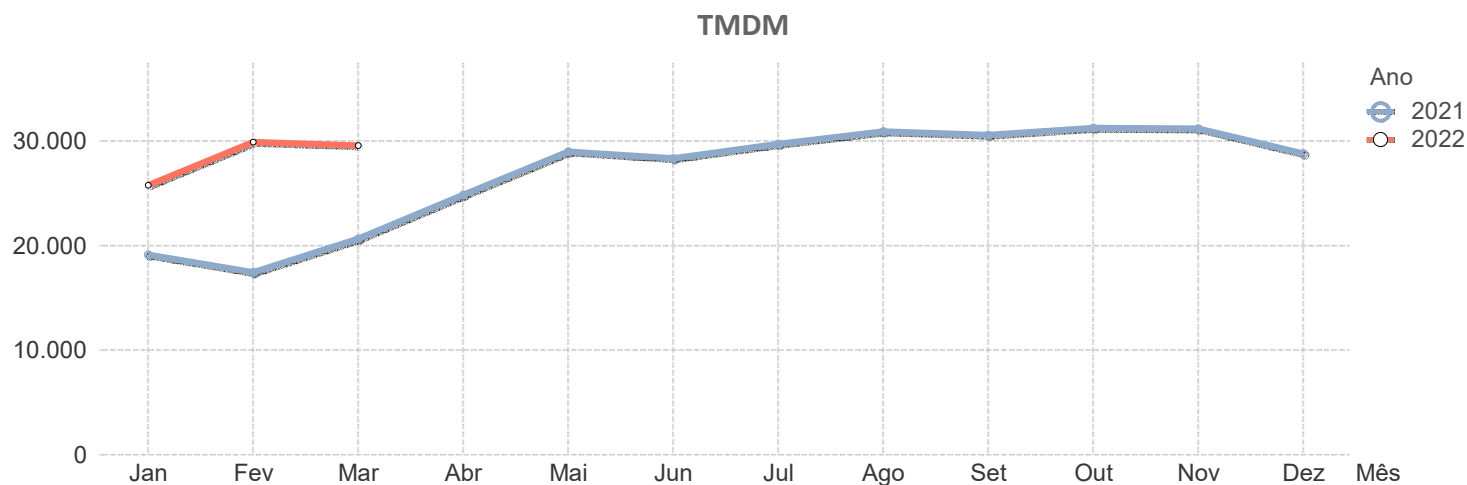
IC21															
Sublanço	2021												2022		
	Jan	Fev	Mar	Abr	Mai	Jun	Jul	Ago	Set	Out	Nov	Dez	Jan	Fev	Mar
Coina (A2/IC21) – Penalva	22.760	21.731	25.293	29.428	33.661	31.909	33.377	30.611	34.087	33.598	34.464	31.942	29.131	33.114	32.092
Penalva – Penalva (A33/IC21)	22.760	21.731	25.293	29.428	33.661	31.909	33.377	30.611	34.087	33.598	34.464	31.942	29.131	33.114	32.092
Penalva (A33/IC21) – Stº António Charneca	22.362	20.708	24.269	28.624	32.408	30.938	31.538	29.123	33.122	32.874	33.811	31.816	28.888	32.771	31.885
Stº António Charneca – Quinta da Lomba	22.467	20.747	24.207	28.309	31.770	30.339	30.443	27.971	31.977	31.769	32.518	30.762	28.322	31.879	30.977
Quinta da Lomba – Alto do Seixalinho	16.426	15.065	17.626	20.640	22.733	21.775	21.521	19.770	22.829	22.647	23.197	21.866	20.543	22.637	22.203
Alto do Seixalinho – Barreiro	14.357	13.015	15.259	18.090	19.642	18.844	18.391	16.969	19.441	19.418	19.783	19.036	17.947	19.575	18.930
<b>Média Ponderada</b>	<b>21.055</b>	<b>19.626</b>	<b>22.920</b>	<b>26.839</b>	<b>30.259</b>	<b>28.843</b>	<b>29.360</b>	<b>26.999</b>	<b>30.609</b>	<b>30.327</b>	<b>31.099</b>	<b>29.199</b>	<b>26.799</b>	<b>30.201</b>	<b>29.361</b>



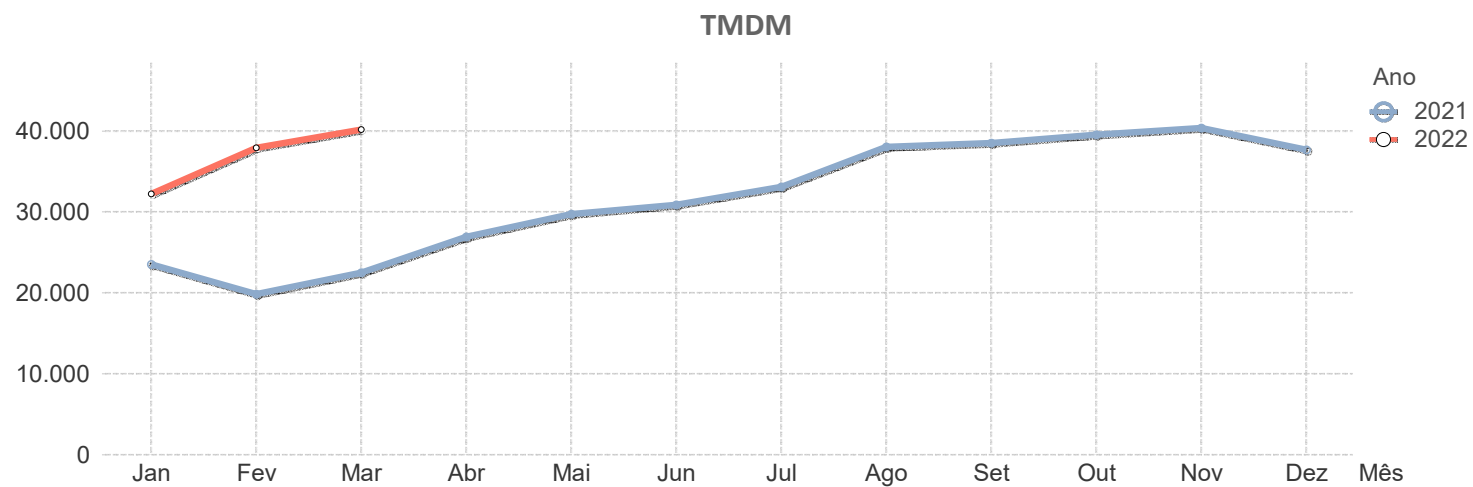
		IC22														
		2021												2022		
Sublanço	..	Jan	Fev	Mar	Abr	Mai	Jun	Jul	Ago	Set	Out	Nov	Dez	Jan	Fev	Mar
Olival Basto – Ramada	..	32.094	20.598	32.751	40.421	44.423	43.448	43.043	38.332	44.607	43.905	46.118	45.275	41.965	47.565	48.102
Ramada – Montemor	..	13.345	10.572	13.975	16.978	18.700	17.829	16.628	14.824	19.535	19.429	22.365	19.836	17.644	20.157	20.833
<b>Média Ponderada</b>		<b>24.059</b>	<b>16.301</b>	<b>24.704</b>	<b>30.374</b>	<b>33.399</b>	<b>32.468</b>	<b>31.722</b>	<b>28.257</b>	<b>33.862</b>	<b>33.415</b>	<b>35.938</b>	<b>34.373</b>	<b>31.542</b>	<b>35.819</b>	<b>36.415</b>



CSB																
Sublanço	2021												2022			
	Jan	Fev	Mar	Abr	Mai	Jun	Jul	Ago	Set	Out	Nov	Dez	Jan	Fev	Mar	
Braga Sul – Celeirós (A11)	11.332	10.604	12.612	15.122	18.036	18.150	19.777	22.782	20.347	19.954	19.732	17.970	15.813	18.687	18.434	
Celeirós (A11) – EN14	18.490	16.880	20.125	24.726	29.447	28.851	30.800	34.472	32.019	32.273	32.491	29.595	25.734	30.365	29.916	
EN14 – EN309	22.339	20.284	23.889	28.615	33.119	32.159	33.401	32.758	34.260	35.563	35.572	32.944	29.883	34.240	33.885	
EN309 – EN101	25.579	23.175	27.321	32.698	37.519	36.340	37.338	36.236	38.228	39.748	39.703	37.187	33.654	38.556	38.168	
EN101 – Circular Sul de Braga	28.996	26.108	30.774	36.942	42.301	40.741	41.376	40.251	42.567	44.647	44.588	41.651	37.784	43.704	43.249	
<b>Média Ponderada</b>	<b>19.138</b>	<b>17.469</b>	<b>20.663</b>	<b>24.859</b>	<b>28.988</b>	<b>28.359</b>	<b>29.742</b>	<b>30.931</b>	<b>30.599</b>	<b>31.264</b>	<b>31.209</b>	<b>28.824</b>	<b>25.788</b>	<b>29.930</b>	<b>29.580</b>	



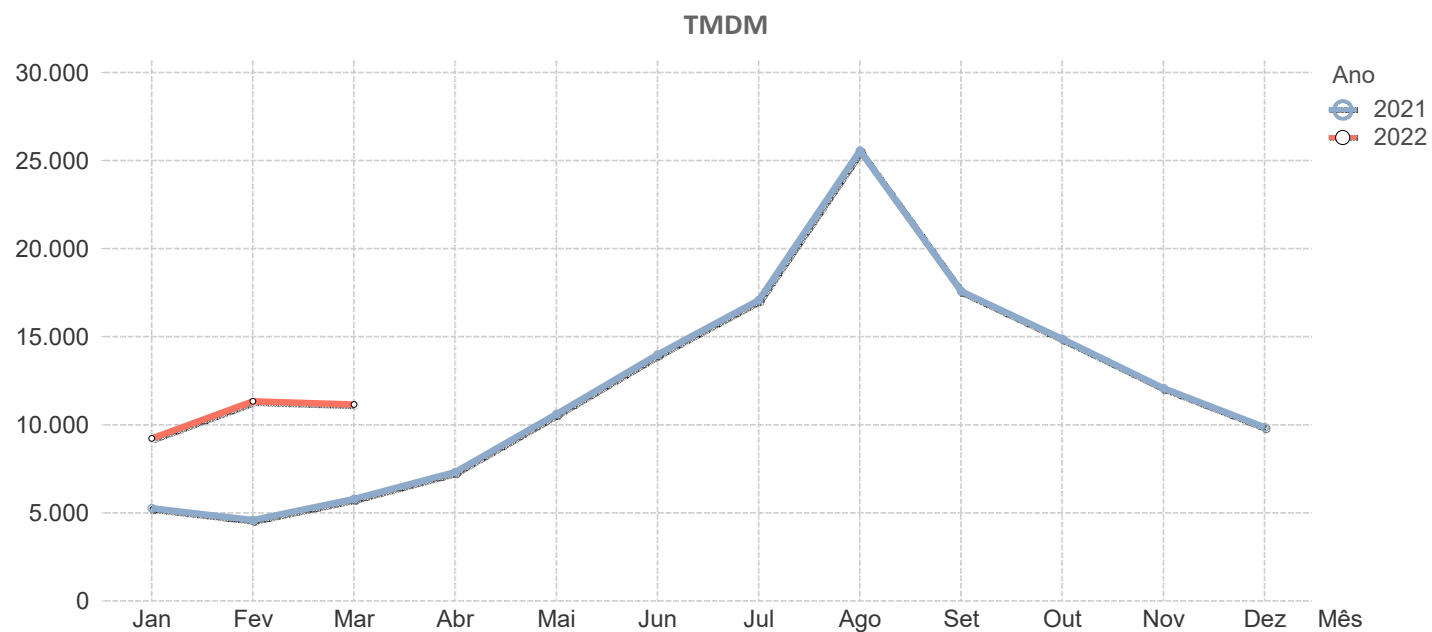
		VRI														
		2021												2022		
Sublanço	..	Jan	Fev	Mar	Abr	Mai	Jun	Jul	Ago	Set	Out	Nov	Dez	Jan	Fev	Mar
Aeroporto – São Brás	..	24.365	20.775	23.640	26.151	27.625	28.599	38.204	39.443	40.685	42.342	42.565	39.205	34.633	41.021	41.064
São Brás – VILPL	..	23.192	19.197	21.662	27.272	30.756	32.374	31.983	37.376	38.091	38.517	39.747	37.041	31.534	37.023	39.965
VILPL – Custóias	..	24.192	21.124	24.198	26.380	27.859	27.865	34.538	39.273	39.072	41.373	41.312	38.830	33.318	39.243	40.534
<b>Média Ponderada</b>	..	<b>23.549</b>	<b>19.837</b>	<b>22.498</b>	<b>26.949</b>	<b>29.741</b>	<b>30.870</b>	<b>33.117</b>	<b>38.042</b>	<b>38.541</b>	<b>39.569</b>	<b>40.373</b>	<b>37.684</b>	<b>32.240</b>	<b>37.911</b>	<b>40.198</b>



# **B**

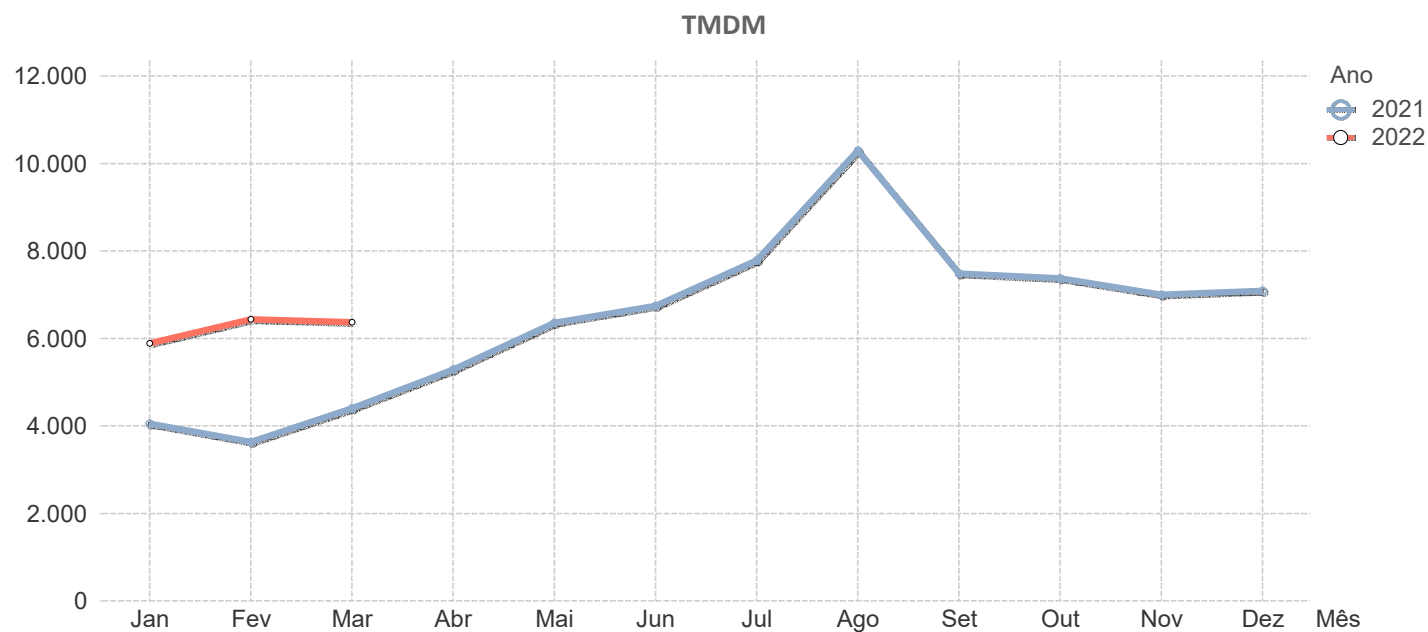
## **Tráfego Médio Diário Mensal por Concessão**

Algarve																
2021														2022		
Estrada	..	Jan	Fev	Mar	Abr	Mai	Jun	Jul	Ago	Set	Out	Nov	Dez	Jan	Fev	Mar
A22	..	5.261	4.601	5.802	7.330	10.617	13.981	17.084	25.554	17.584	14.881	12.082	9.856	9.235	11.332	11.146
<b>Média Ponderada</b>		<b>5.261</b>	<b>4.601</b>	<b>5.802</b>	<b>7.330</b>	<b>10.617</b>	<b>13.981</b>	<b>17.084</b>	<b>25.554</b>	<b>17.584</b>	<b>14.881</b>	<b>12.082</b>	<b>9.856</b>	<b>9.235</b>	<b>11.332</b>	<b>11.146</b>

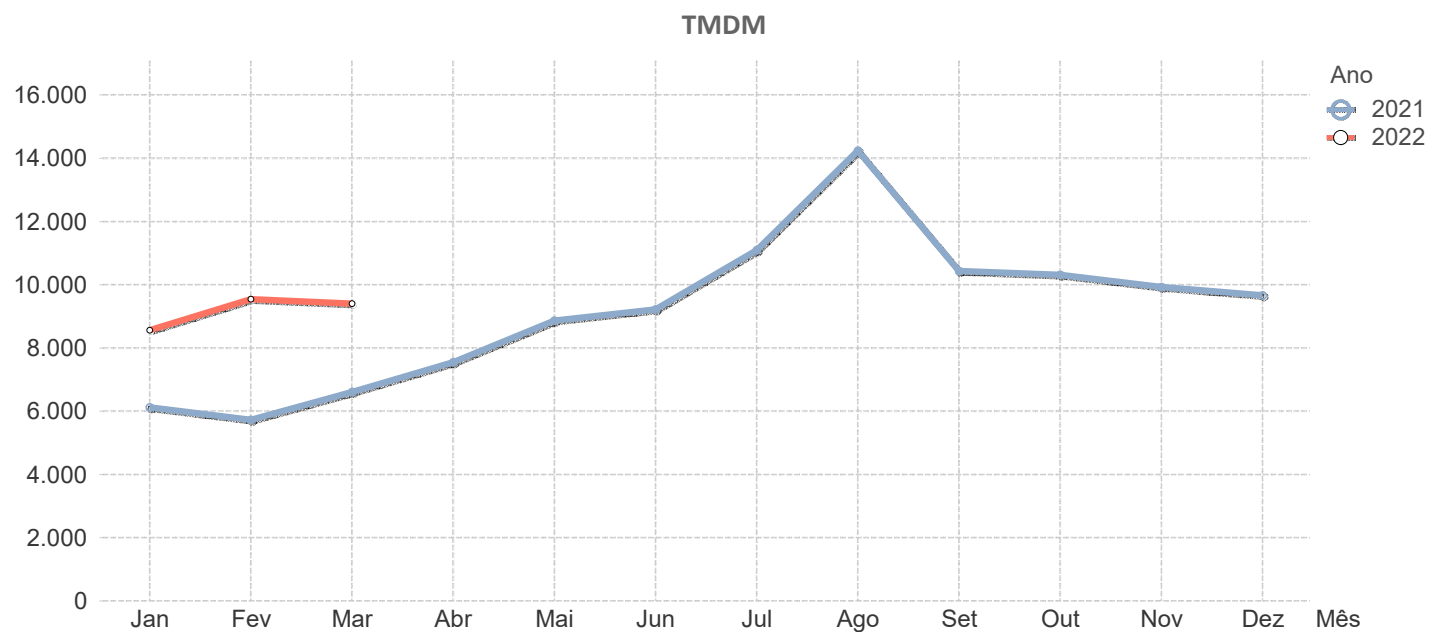




Beira Interior																
2021														2022		
Estrada	..	Jan	Fev	Mar	Abr	Mai	Jun	Jul	Ago	Set	Out	Nov	Dez	Jan	Fev	Mar
A23	..	4.058	3.637	4.407	5.292	6.360	6.746	7.785	10.294	7.485	7.380	7.002	7.093	5.889	6.441	6.377
<b>Média Ponderada</b>		<b>4.058</b>	<b>3.637</b>	<b>4.407</b>	<b>5.292</b>	<b>6.360</b>	<b>6.746</b>	<b>7.785</b>	<b>10.294</b>	<b>7.485</b>	<b>7.380</b>	<b>7.002</b>	<b>7.093</b>	<b>5.889</b>	<b>6.441</b>	<b>6.377</b>

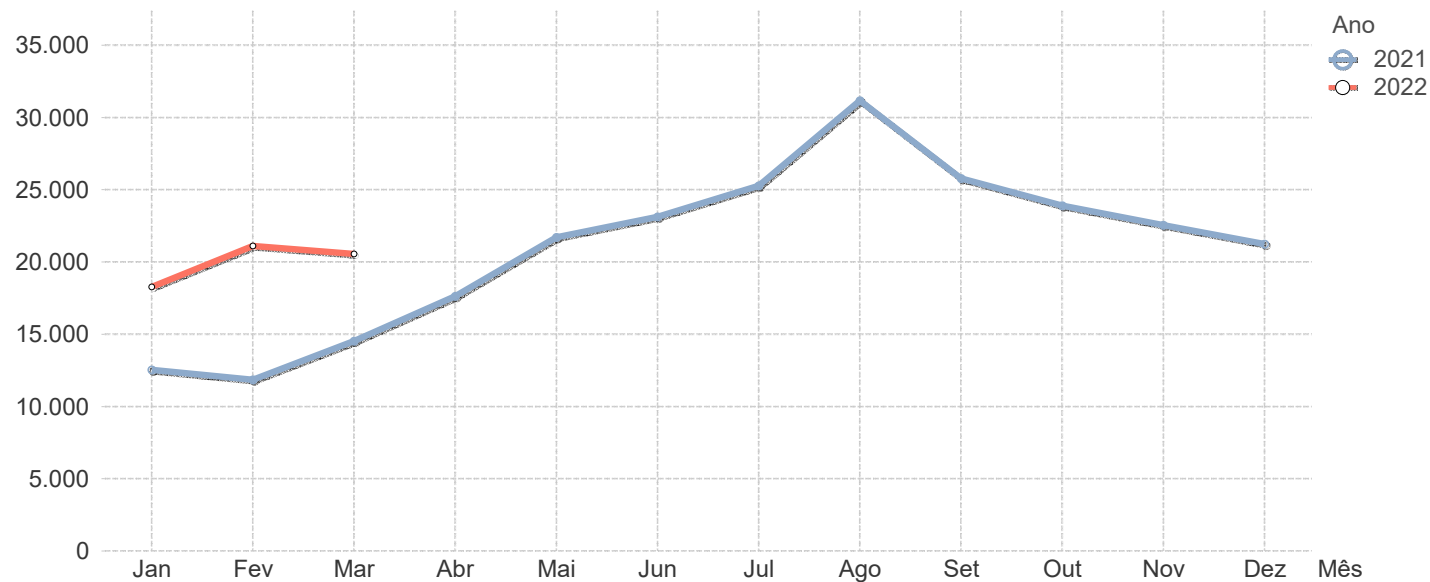


Beiras Litoral e Alta																
		2021												2022		
Estrada	..	Jan	Fev	Mar	Abr	Mai	Jun	Jul	Ago	Set	Out	Nov	Dez	Jan	Fev	Mar
A25	..	6.122	5.732	6.611	7.555	8.865	9.223	11.093	14.239	10.438	10.310	9.931	9.666	8.567	9.548	9.408
<b>Média Ponderada</b>		<b>6.122</b>	<b>5.732</b>	<b>6.611</b>	<b>7.555</b>	<b>8.865</b>	<b>9.223</b>	<b>11.093</b>	<b>14.239</b>	<b>10.438</b>	<b>10.310</b>	<b>9.931</b>	<b>9.666</b>	<b>8.567</b>	<b>9.548</b>	<b>9.408</b>

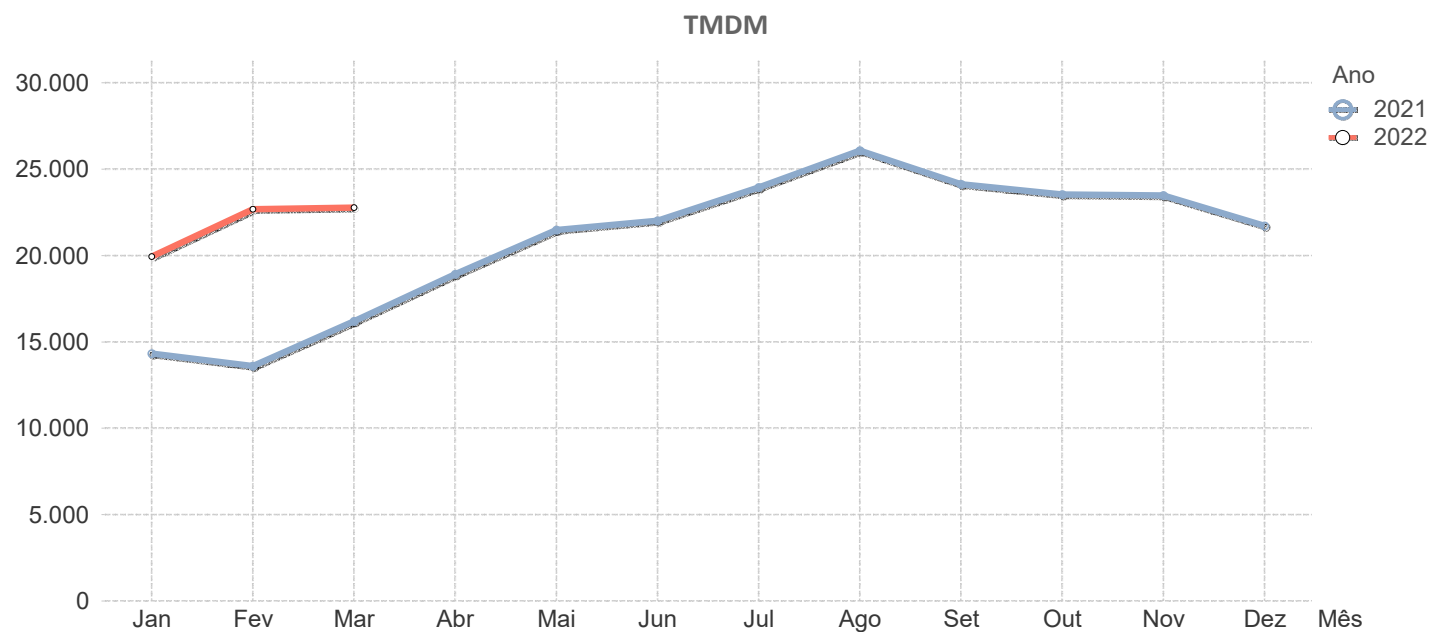


		Brisa														
		2021												2022		
Estrada	..	Jan	Fev	Mar	Abr	Mai	Jun	Jul	Ago	Set	Out	Nov	Dez	Jan	Fev	Mar
A1	..	19.765	18.761	23.019	28.177	34.322	35.688	38.134	48.789	40.229	38.308	36.057	34.542	28.699	33.023	32.310
A2	..	8.541	8.222	10.614	13.098	17.250	21.056	25.554	34.293	23.427	18.395	16.187	15.128	13.424	15.592	14.827
A3	..	15.539	14.694	17.244	19.927	24.080	24.546	26.141	30.239	27.337	27.046	26.151	24.312	21.482	24.935	24.642
A4	..	21.925	20.989	24.413	28.804	33.960	34.070	36.081	40.515	36.202	35.592	34.923	33.333	29.606	33.132	32.467
A5	..	52.824	46.965	58.338	72.362	85.169	83.129	82.087	76.496	91.131	90.879	90.389	82.503	76.148	87.675	86.764
A6	..	2.946	2.811	3.454	3.986	5.435	5.697	6.176	7.443	6.471	6.531	5.939	5.687	4.637	5.611	5.153
A9	..	12.510	11.566	14.225	17.594	20.605	20.150	19.828	19.272	23.254	24.552	25.043	22.362	18.319	22.418	22.418
A10	..	4.365	4.225	5.217	6.211	7.394	8.087	8.301	9.388	8.754	8.327	8.063	7.507	6.248	7.328	7.134
A12	..	10.944	10.083	12.632	15.530	19.781	21.138	23.061	25.545	23.187	21.489	20.338	18.712	16.388	19.314	18.531
A12-1	..	5.269	4.971	5.745	6.414	7.350	7.304	6.987	6.379	7.258	7.268	7.640	6.545	6.445	7.087	7.278
A13	..	2.148	2.105	2.659	3.255	4.216	6.257	8.141	12.963	7.380	4.711	4.133	3.711	3.169	3.632	3.465
A14	..	4.703	4.465	5.449	6.413	8.024	8.546	9.678	11.655	8.727	7.845	7.460	7.045	7.014	7.527	6.783
CSB	..	19.138	17.469	20.663	24.859	28.988	28.359	29.742	30.931	30.599	31.264	31.209	28.824	25.788	29.930	29.580
<b>Média Ponderada</b>		<b>12.546</b>	<b>11.854</b>	<b>14.542</b>	<b>17.631</b>	<b>21.703</b>	<b>23.129</b>	<b>25.266</b>	<b>31.160</b>	<b>25.788</b>	<b>23.909</b>	<b>22.542</b>	<b>21.237</b>	<b>18.274</b>	<b>21.114</b>	<b>20.548</b>

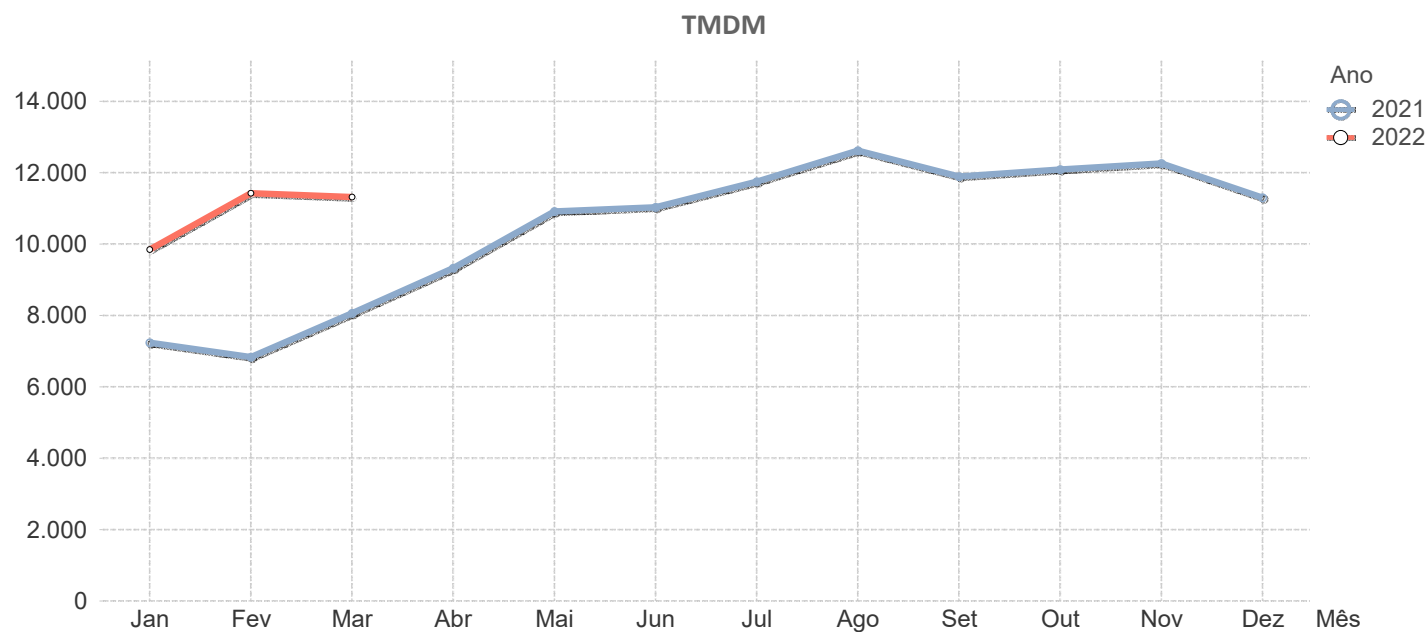
TMDM



Costa de Prata																
		2021												2022		
Estrada	..	Jan	Fev	Mar	Abr	Mai	Jun	Jul	Ago	Set	Out	Nov	Dez	Jan	Fev	Mar
A17	..	7.019	6.881	8.185	9.377	10.854	11.398	13.092	17.045	13.415	12.877	12.508	11.662	10.200	11.954	11.867
A25	..	15.538	13.926	17.980	21.635	25.497	26.627	30.423	36.118	29.051	27.817	27.190	25.271	23.057	25.467	26.604
A29	..	14.961	14.505	16.721	19.463	21.826	21.980	23.259	23.224	24.005	23.691	23.981	21.969	20.359	23.496	23.265
A44	..	46.073	43.426	51.141	57.790	62.409	64.653	65.877	64.943	66.821	65.648	66.262	63.117	59.404	65.297	64.507
<b>Média Ponderada</b>	..	<b>14.319</b>	<b>13.607</b>	<b>16.206</b>	<b>18.922</b>	<b>21.484</b>	<b>22.018</b>	<b>23.944</b>	<b>26.072</b>	<b>24.134</b>	<b>23.535</b>	<b>23.480</b>	<b>21.723</b>	<b>19.941</b>	<b>22.691</b>	<b>22.774</b>

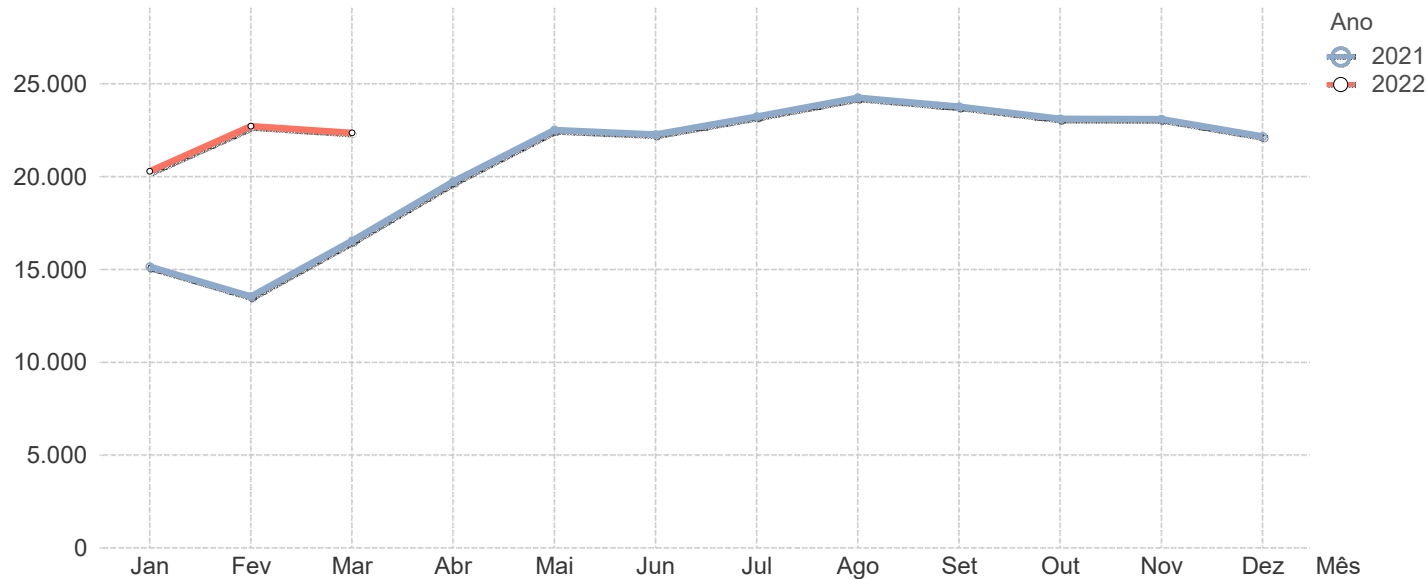


Douro Litoral																
		2021												2022		
Estrada	..	Jan	Fev	Mar	Abr	Mai	Jun	Jul	Ago	Set	Out	Nov	Dez	Jan	Fev	Mar
A32	..	6.265	5.948	6.974	7.982	9.252	9.191	9.757	9.586	9.848	9.903	10.141	9.446	8.472	9.704	9.584
A41	..	8.568	8.084	9.537	11.160	13.179	13.353	14.427	16.432	14.579	14.902	14.987	13.731	11.720	13.770	13.685
A43	..	4.893	4.551	5.491	6.182	6.972	7.562	7.220	6.888	7.484	7.651	7.962	7.392	6.610	7.386	7.229
<b>Média Ponderada</b>	..	<b>7.234</b>	<b>6.833</b>	<b>8.057</b>	<b>9.329</b>	<b>10.911</b>	<b>11.033</b>	<b>11.748</b>	<b>12.614</b>	<b>11.888</b>	<b>12.084</b>	<b>12.256</b>	<b>11.302</b>	<b>9.847</b>	<b>11.426</b>	<b>11.319</b>

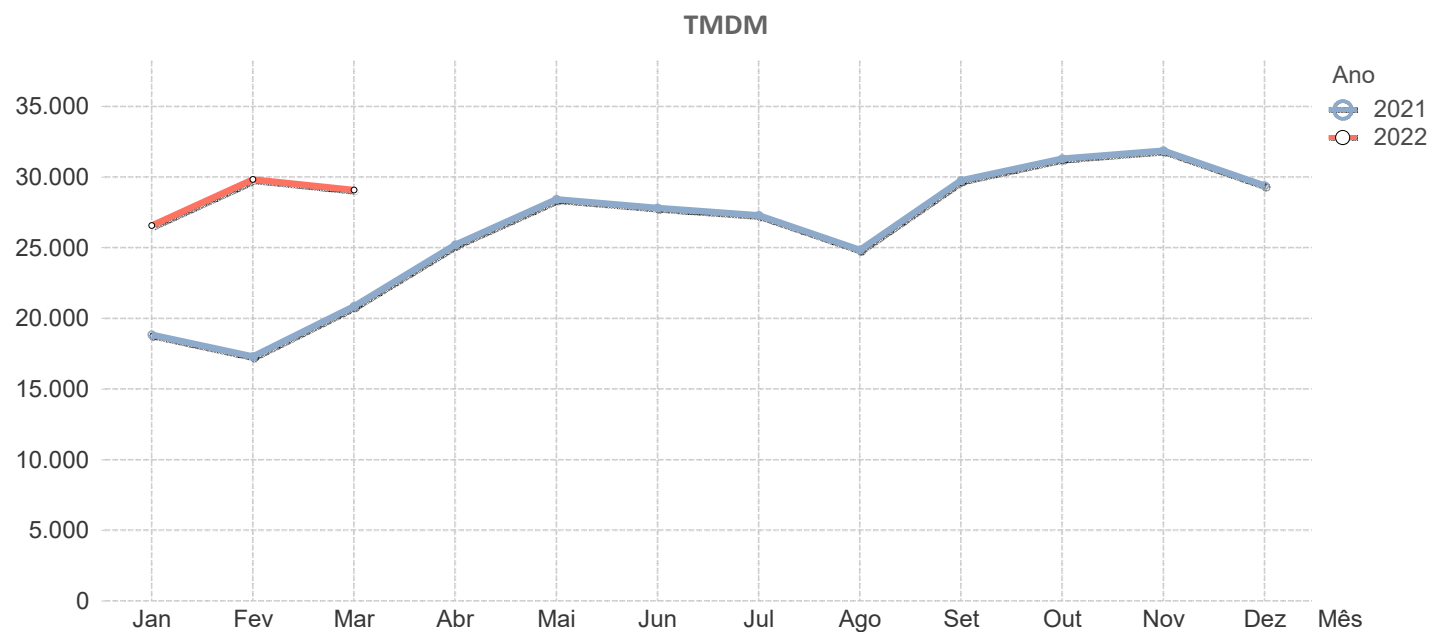


**Infraestruturas de Portugal**

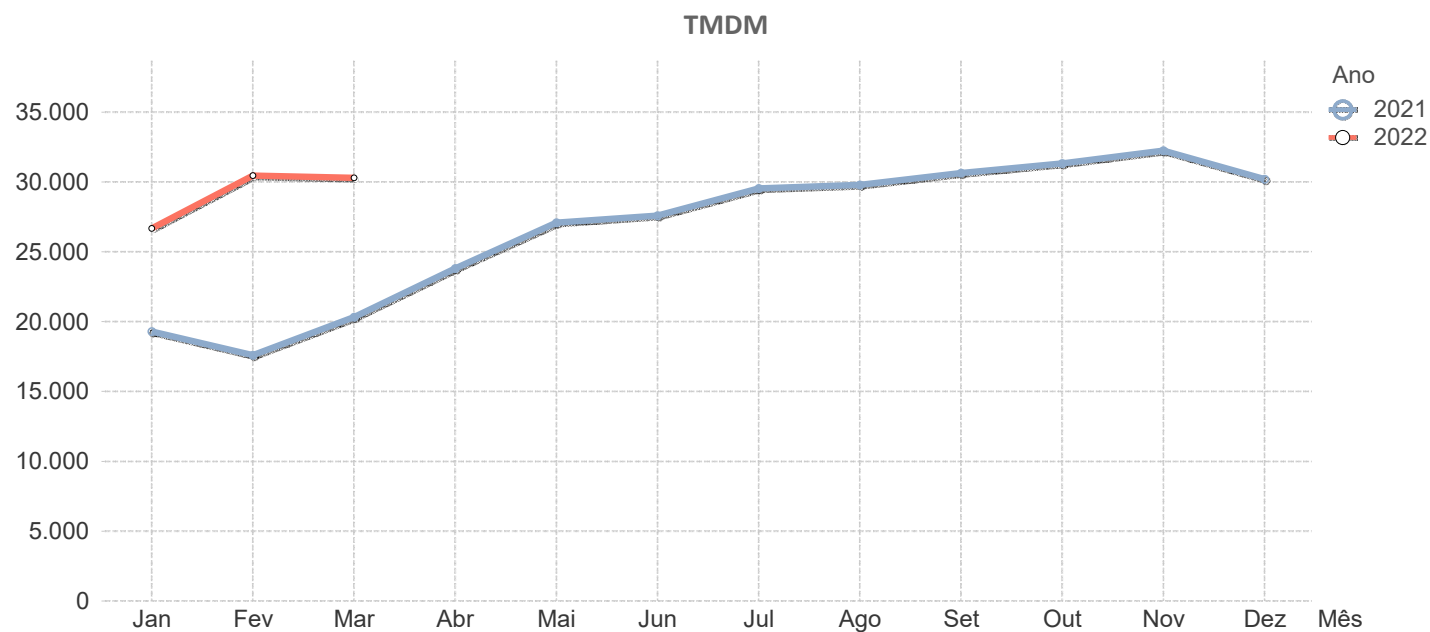
Estrada	2021												2022		
	Jan	Fev	Mar	Abr	Mai	Jun	Jul	Ago	Set	Out	Nov	Dez	Jan	Fev	Mar
A1	66.538	62.684	71.913	83.366	95.283	93.085	97.200	99.226	99.776	97.886	101.458	95.554	88.429	93.860	93.095
A3	9.109	8.554	9.504	8.737	13.356	14.343	15.554	20.006	16.452	16.837	15.646	14.078	13.320	15.316	14.682
A4	5.084	4.843	5.732	6.630	7.926	7.934	8.876	11.438	8.711	8.673	8.345	8.000	6.943	7.774	7.512
A8	3.126	2.968	3.643	4.298	5.251	5.563	6.233	8.342	6.299	5.900	5.806	5.214	4.765	5.398	5.066
A13	2.873	2.804	3.465	4.050	4.765	4.974	5.406	6.403	5.504	5.292	5.299	4.638	4.117	4.743	4.583
A13-1	2.322	2.285	2.744	3.150	3.797	4.047	4.415	5.313	4.785	4.303	4.210	3.802	3.321	3.831	3.574
A19	8.359	7.958	9.287	10.590	11.780	11.602	11.851	11.458	12.091	12.115	12.411	11.495	10.868	11.802	11.846
A20	59.102	56.051	65.206	75.199	85.435	86.675	86.909	87.664	89.083	87.889	91.822	84.820	80.305	89.189	89.130
A21	7.432	7.008	8.842	11.110	13.511	13.357	14.172	14.622	14.521	14.279	13.628	13.420	12.554	13.883	12.904
A22	2.330	1.928	658	1.934	7.972	11.186	11.229	16.328	11.207	9.722	8.093	5.999	6.126	8.209	7.455
A23	8.053	7.737	9.565	11.304	13.898	13.814	15.892	18.435	15.537	15.427	15.158	14.548	12.379	13.864	13.367
A24	2.517	2.450	2.976	3.569	4.244	4.471	5.095	7.330	5.053	4.857	4.350	4.220	3.636	3.997	3.660
A28	81.158	78.650	84.109	97.906	113.388	108.902	114.137	115.386	118.677	119.398	118.301	113.502	103.754	112.600	113.254
A33	18.435	16.940	20.703	24.809	29.134	28.767	30.118	29.059	30.511	30.234	30.317	27.913	25.091	28.827	28.133
A43	26.944	25.080	29.314	34.358	38.345	38.181	37.994	35.630	39.148	38.787	40.089	38.124	35.678	39.622	39.644
A44	43.448	36.887	43.488	49.547	59.591	61.094	60.574	57.444	62.502	62.638	66.113	63.696	57.182	64.334	64.184
IP7	48.324	38.625	51.412	65.187	71.126	69.604	69.919	68.000	75.146	70.088	70.007	70.759	71.587	76.868	78.405
IC2	20.741	16.599	21.214	28.907	34.719	33.491	32.594	30.733	36.153	33.456	36.410	33.939	30.940	34.957	34.932
IC16	27.180	24.002	28.395	34.458	38.147	36.960	41.373	35.935	44.208	41.251	45.481	43.205	38.362	43.072	43.408
IC17	53.738	48.203	54.362	61.741	68.089	64.459	62.141	61.375	65.215	64.748	66.384	65.272	60.652	65.332	67.258
IC19	75.574	57.796	80.416	100.280	103.947	101.095	103.474	100.137	107.670	98.380	94.509	98.501	89.535	105.367	101.807
IC20	29.171	26.291	33.887	41.599	52.544	53.770	57.608	59.493	52.445	49.651	46.067	42.930	42.452	46.993	44.890
IC21	21.055	19.626	22.920	26.839	30.259	28.843	29.360	26.999	30.609	30.327	31.099	29.199	26.799	30.201	29.361
IC22	24.059	16.301	24.704	30.374	33.399	32.468	31.722	28.257	33.862	33.415	35.938	34.373	31.542	35.819	36.415
<b>Média Ponderada</b>	<b>15.160</b>	<b>13.551</b>	<b>16.554</b>	<b>19.738</b>	<b>22.519</b>	<b>22.270</b>	<b>23.239</b>	<b>24.249</b>	<b>23.778</b>	<b>23.122</b>	<b>23.101</b>	<b>22.170</b>	<b>20.292</b>	<b>22.720</b>	<b>22.357</b>

**TMDM**


Grande Lisboa															
2021														2022	
Estrada	Jan	Fev	Mar	Abr	Mai	Jun	Jul	Ago	Set	Out	Nov	Dez	Jan	Fev	Mar
A16	18.860	17.309	20.862	25.210	28.440	27.820	27.302	24.845	29.767	31.299	31.868	29.412	26.583	29.828	29.091
<b>Média Ponderada</b>	<b>18.860</b>	<b>17.309</b>	<b>20.862</b>	<b>25.210</b>	<b>28.440</b>	<b>27.820</b>	<b>27.302</b>	<b>24.845</b>	<b>29.767</b>	<b>31.299</b>	<b>31.868</b>	<b>29.412</b>	<b>26.583</b>	<b>29.828</b>	<b>29.091</b>

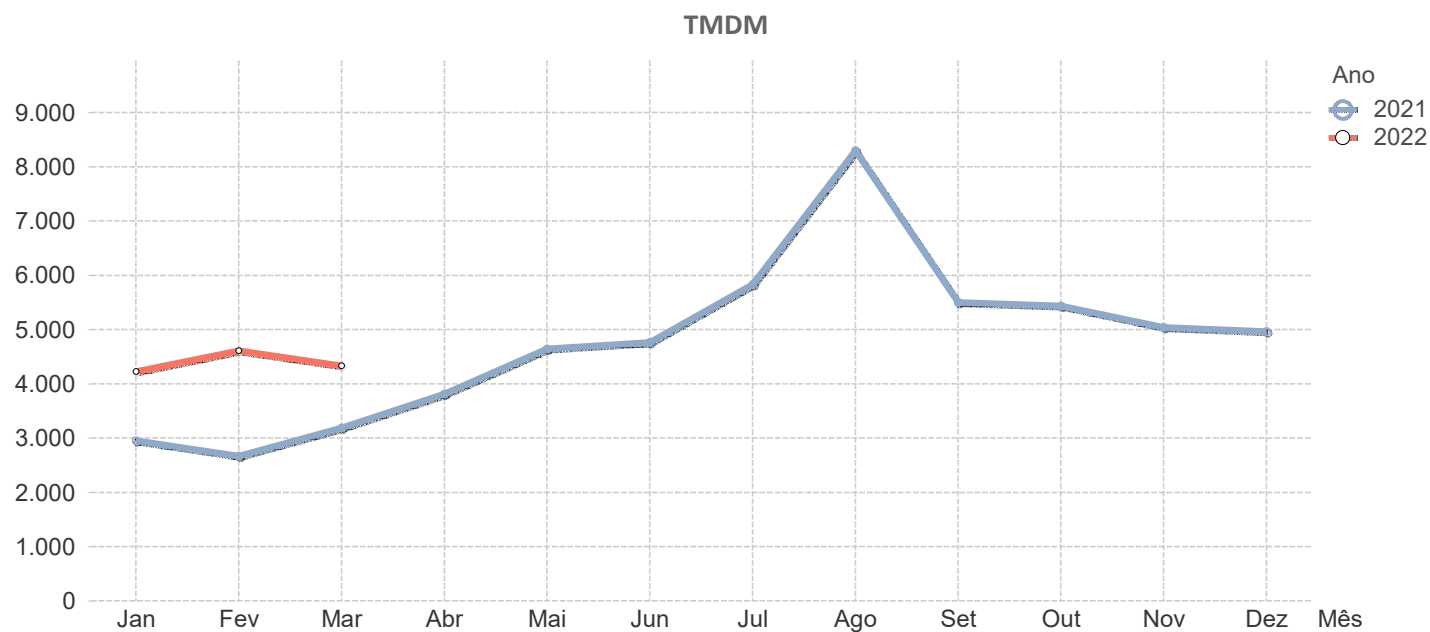


Grande Porto																
		2021												2022		
Estrada	..	Jan	Fev	Mar	Abr	Mai	Jun	Jul	Ago	Set	Out	Nov	Dez	Jan	Fev	Mar
A4	..	33.350	29.063	33.764	40.255	46.107	49.453	50.720	49.893	53.569	54.806	55.894	52.890	46.132	52.120	51.027
A41	..	20.452	18.791	21.884	25.667	29.347	29.364	31.979	31.995	32.580	33.306	34.465	32.092	28.372	32.518	32.553
A42	..	11.039	10.731	12.186	13.777	15.544	15.250	16.668	17.020	16.922	17.266	17.832	16.742	15.163	17.270	16.938
VRI	..	23.549	19.837	22.498	26.949	29.741	30.870	33.117	38.042	38.541	39.569	40.373	37.684	32.240	37.911	40.198
<b>Média Ponderada</b>	..	<b>19.301</b>	<b>17.596</b>	<b>20.335</b>	<b>23.800</b>	<b>27.093</b>	<b>27.593</b>	<b>29.540</b>	<b>29.802</b>	<b>30.634</b>	<b>31.320</b>	<b>32.235</b>	<b>30.206</b>	<b>26.677</b>	<b>30.466</b>	<b>30.307</b>

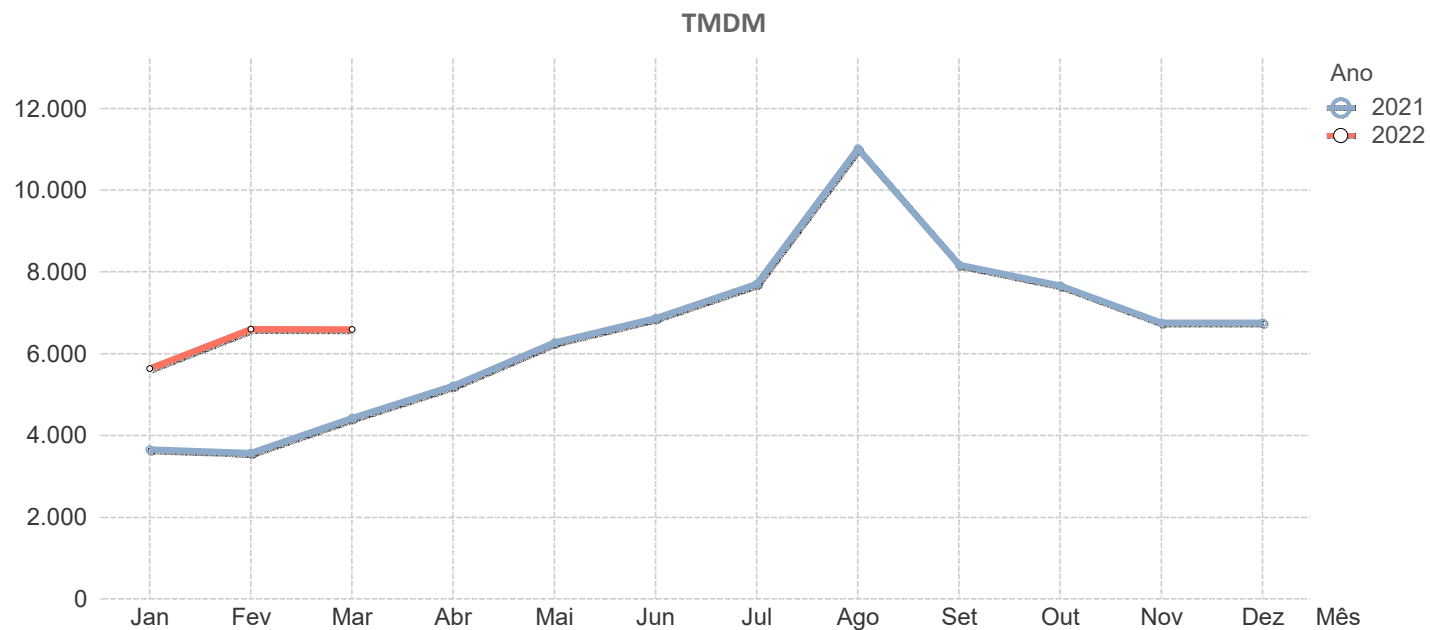




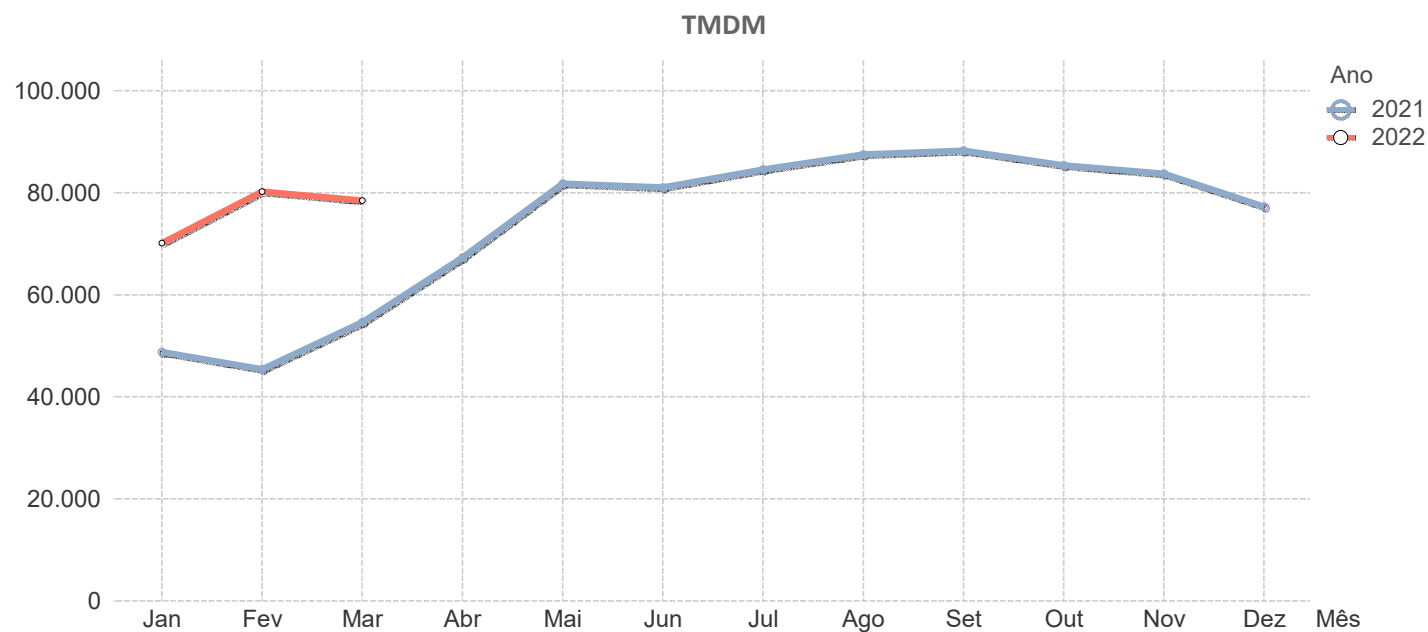
Interior Norte																
2021														2022		
Estrada	..	Jan	Fev	Mar	Abr	Mai	Jun	Jul	Ago	Set	Out	Nov	Dez	Jan	Fev	Mar
A24	..	2.954	2.674	3.191	3.819	4.650	4.763	5.834	8.298	5.501	5.438	5.041	4.966	4.227	4.612	4.334
<b>Média Ponderada</b>		<b>2.954</b>	<b>2.674</b>	<b>3.191</b>	<b>3.819</b>	<b>4.650</b>	<b>4.763</b>	<b>5.834</b>	<b>8.298</b>	<b>5.501</b>	<b>5.438</b>	<b>5.041</b>	<b>4.966</b>	<b>4.227</b>	<b>4.612</b>	<b>4.334</b>



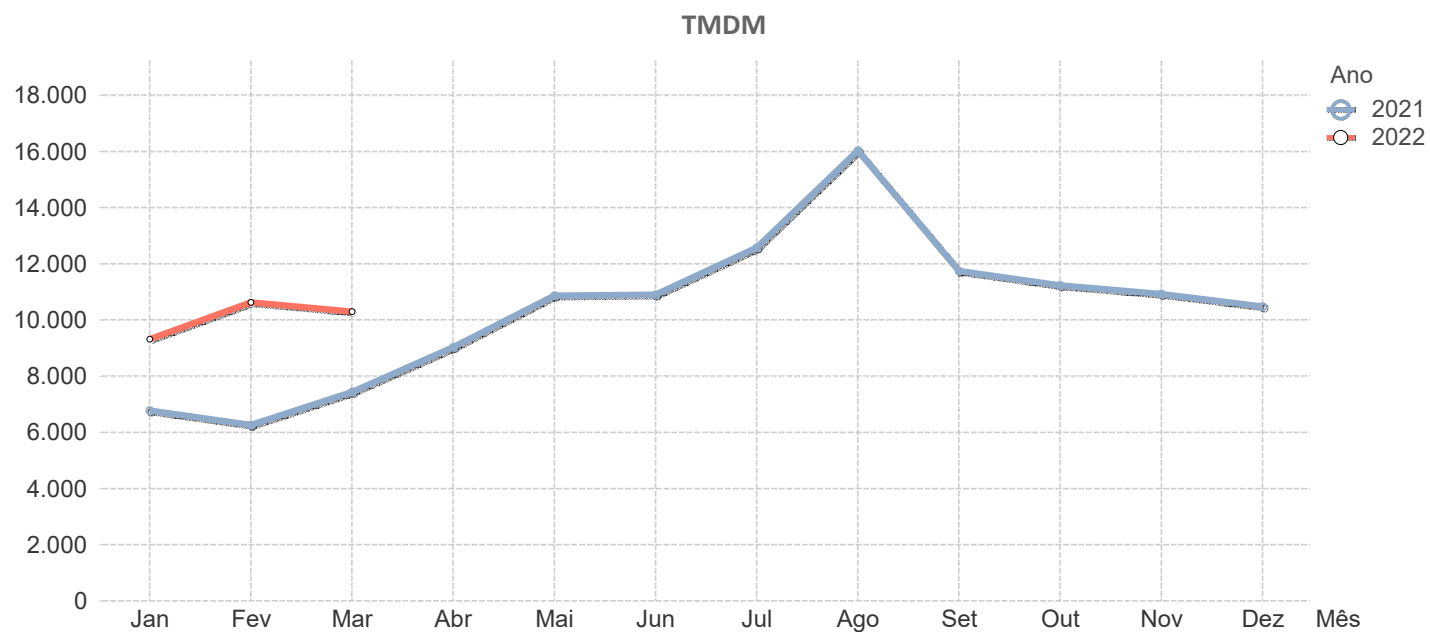
Litoral Centro																
2021														2022		
Estrada	..	Jan	Fev	Mar	Abr	Mai	Jun	Jul	Ago	Set	Out	Nov	Dez	Jan	Fev	Mar
A17	..	3.655	3.572	4.422	5.213	6.269	6.864	7.708	11.015	8.172	7.662	6.761	6.759	5.639	6.604	6.592
<b>Média Ponderada</b>		<b>3.655</b>	<b>3.572</b>	<b>4.422</b>	<b>5.213</b>	<b>6.269</b>	<b>6.864</b>	<b>7.708</b>	<b>11.015</b>	<b>8.172</b>	<b>7.662</b>	<b>6.761</b>	<b>6.759</b>	<b>5.639</b>	<b>6.604</b>	<b>6.592</b>



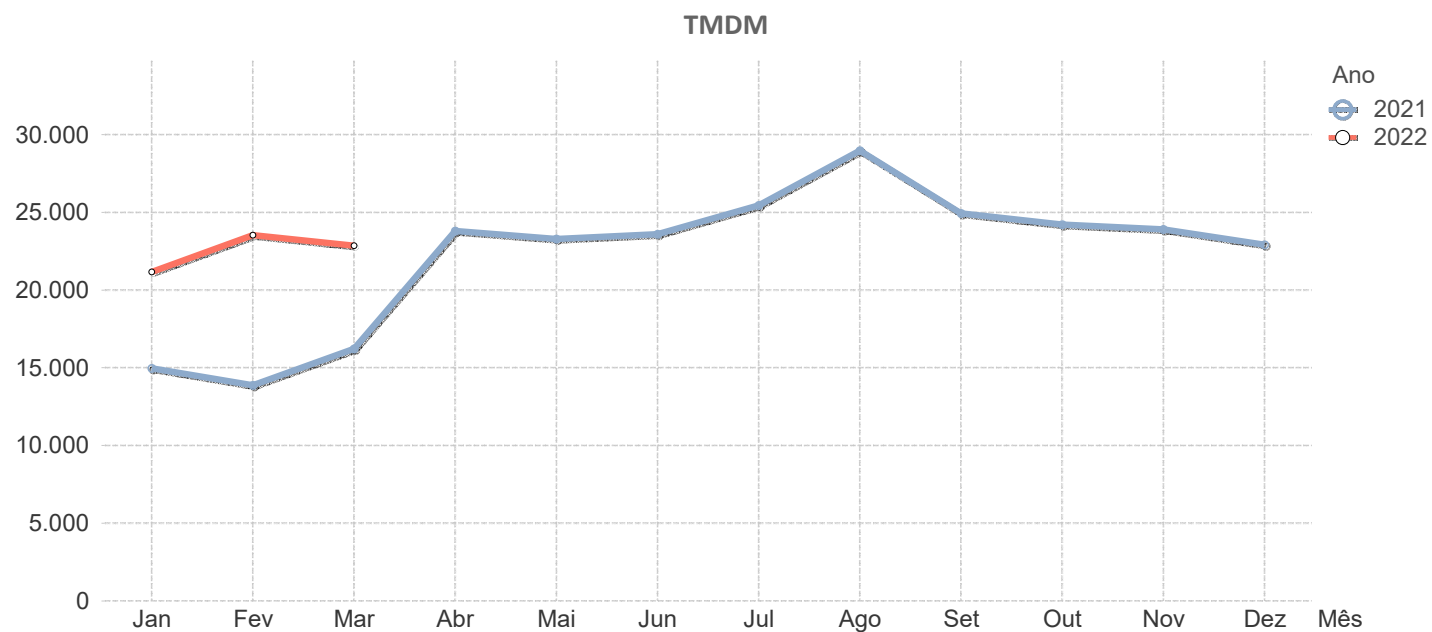
		Lusoponte														
		2021												2022		
Estrada	..	Jan	Fev	Mar	Abr	Mai	Jun	Jul	Ago	Set	Out	Nov	Dez	Jan	Fev	Mar
A2	..	83.488	79.551	92.315	116.335	140.403	137.139	142.321	147.795	146.577	141.217	136.178	127.944	121.170	136.848	133.200
A12	..	37.254	34.055	42.080	50.947	62.282	62.380	65.329	67.407	68.817	66.768	66.297	60.435	53.119	61.358	60.259
<b>Média Ponderada</b>	..	<b>48.813</b>	<b>45.429</b>	<b>54.639</b>	<b>67.294</b>	<b>81.812</b>	<b>81.070</b>	<b>84.577</b>	<b>87.504</b>	<b>88.257</b>	<b>85.380</b>	<b>83.767</b>	<b>77.312</b>	<b>70.132</b>	<b>80.231</b>	<b>78.494</b>



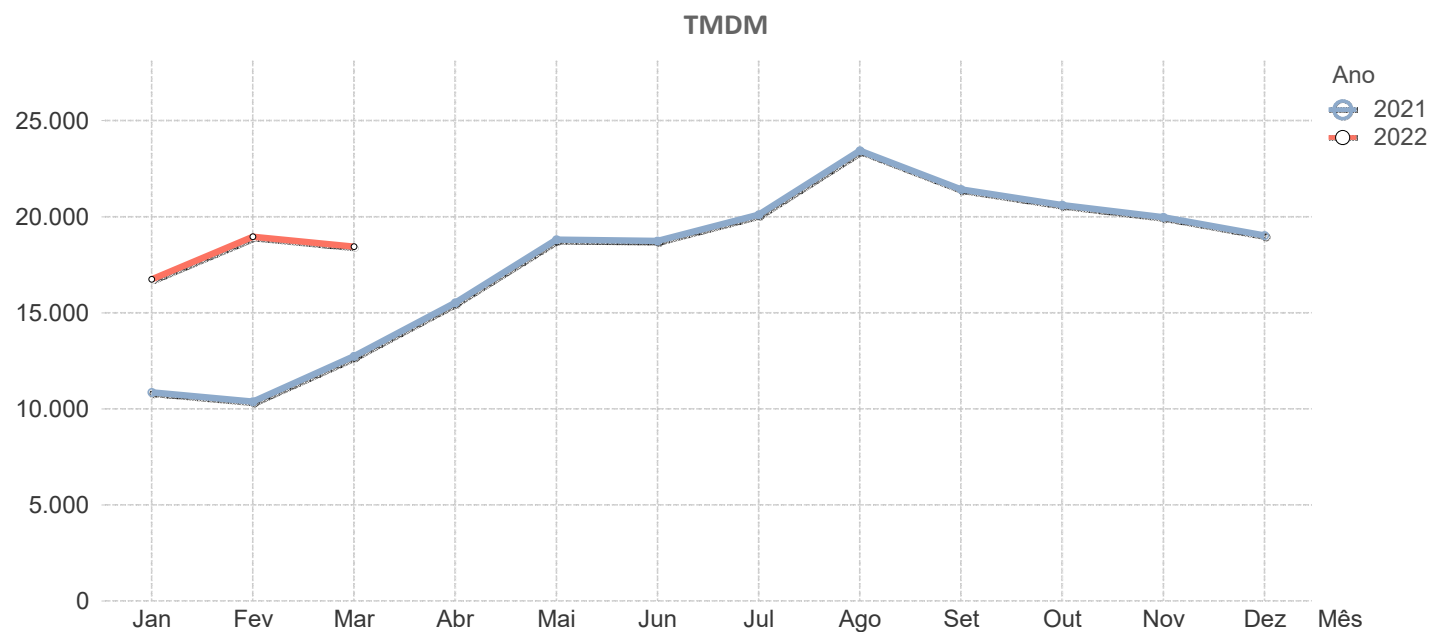
		Norte														
		2021												2022		
Estrada	..	Jan	Fev	Mar	Abr	Mai	Jun	Jul	Ago	Set	Out	Nov	Dez	Jan	Fev	Mar
A7	..	6.145	5.652	6.652	7.961	9.644	9.641	11.438	15.323	10.455	9.907	9.423	9.279	8.220	9.203	8.902
A11	..	7.719	7.168	8.590	10.610	12.668	12.759	14.267	17.070	13.641	13.192	13.131	12.261	10.942	12.730	12.368
<b>Média Ponderada</b>	..	<b>6.782</b>	<b>6.265</b>	<b>7.436</b>	<b>9.033</b>	<b>10.868</b>	<b>10.903</b>	<b>12.583</b>	<b>16.030</b>	<b>11.744</b>	<b>11.236</b>	<b>10.923</b>	<b>10.486</b>	<b>9.321</b>	<b>10.630</b>	<b>10.304</b>



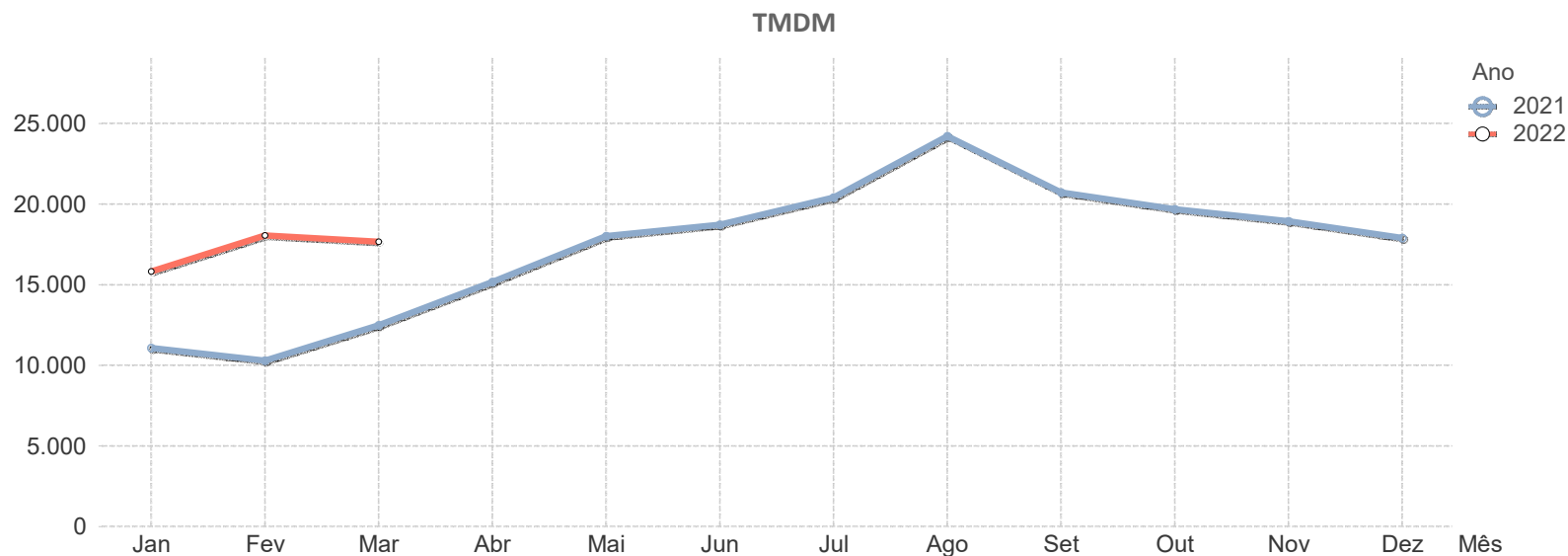
Norte Litoral																
		2021												2022		
Estrada	..	Jan	Fev	Mar	Abr	Mai	Jun	Jul	Ago	Set	Out	Nov	Dez	Jan	Fev	Mar
A27	..	6.394	5.872	6.831	9.772	9.579	10.081	11.155	13.968	10.657	10.252	10.153	9.270	8.909	10.022	9.506
A28	..	17.364	16.121	18.832	27.710	27.097	27.363	29.441	33.144	28.924	28.106	27.731	26.714	24.592	27.312	26.565
<b>Média Ponderada</b>	..	<b>14.973</b>	<b>13.887</b>	<b>16.216</b>	<b>23.800</b>	<b>23.278</b>	<b>23.596</b>	<b>25.454</b>	<b>28.963</b>	<b>24.942</b>	<b>24.214</b>	<b>23.899</b>	<b>22.911</b>	<b>21.173</b>	<b>23.543</b>	<b>22.846</b>



		Oeste														
		2021												2022		
Estrada	..	Jan	Fev	Mar	Abr	Mai	Jun	Jul	Ago	Set	Out	Nov	Dez	Jan	Fev	Mar
A8	..	13.348	12.729	15.650	19.046	23.044	22.835	24.389	28.349	26.272	25.402	24.596	23.484	20.572	23.345	22.707
A15	..	2.860	2.791	3.384	4.139	5.116	5.519	6.315	7.569	5.749	5.105	5.083	4.661	4.364	4.830	4.661
<b>Média Ponderada</b>		<b>10.868</b>	<b>10.379</b>	<b>12.749</b>	<b>15.521</b>	<b>18.805</b>	<b>18.740</b>	<b>20.115</b>	<b>23.435</b>	<b>21.419</b>	<b>20.602</b>	<b>19.982</b>	<b>19.033</b>	<b>16.740</b>	<b>18.967</b>	<b>18.440</b>



Concessão	Ano Mês	2021												2022		
		Jan	Fev	Mar	Abr	Mai	Jun	Jul	Ago	Set	Out	Nov	Dez	Jan	Fev	Mar
Algarve		5.261	4.601	5.802	7.330	10.617	13.981	17.084	25.554	17.584	14.881	12.082	9.856	9.235	11.332	11.146
Beira Interior		4.058	3.637	4.407	5.292	6.360	6.746	7.785	10.294	7.485	7.380	7.002	7.093	5.889	6.441	6.377
Beiras Litoral e Alta		6.122	5.732	6.611	7.555	8.865	9.223	11.093	14.239	10.438	10.310	9.931	9.666	8.567	9.548	9.408
Brisa		12.546	11.854	14.542	17.631	21.703	23.129	25.266	31.160	25.788	23.909	22.542	21.237	18.274	21.114	20.548
Costa de Prata		14.319	13.607	16.206	18.922	21.484	22.018	23.944	26.072	24.134	23.535	23.480	21.723	19.941	22.691	22.774
Douro Litoral		7.234	6.833	8.057	9.329	10.911	11.033	11.748	12.614	11.888	12.084	12.256	11.302	9.847	11.426	11.319
Grande Lisboa		18.860	17.309	20.862	25.210	28.440	27.820	27.302	24.845	29.767	31.299	31.868	29.412	26.583	29.828	29.091
Grande Porto		19.301	17.596	20.335	23.800	27.093	27.593	29.540	29.802	30.634	31.320	32.235	30.206	26.677	30.466	30.307
Infraestruturas de Po...		15.160	13.551	16.554	19.738	22.519	22.270	23.239	24.249	23.778	23.122	23.101	22.170	20.292	22.720	22.357
Interior Norte		2.954	2.674	3.191	3.819	4.650	4.763	5.834	8.298	5.501	5.438	5.041	4.966	4.227	4.612	4.334
Litoral Centro		3.655	3.572	4.422	5.213	6.269	6.864	7.708	11.015	8.172	7.662	6.761	6.759	5.639	6.604	6.592
Lusoponte		48.813	45.429	54.639	67.294	81.812	81.070	84.577	87.504	88.257	85.380	83.767	77.312	70.132	80.231	78.494
Norte		6.782	6.265	7.436	9.033	10.868	10.903	12.583	16.030	11.744	11.236	10.923	10.486	9.321	10.630	10.304
Norte Litoral		14.973	13.887	16.216	23.800	23.278	23.596	25.454	28.963	24.942	24.214	23.899	22.911	21.173	23.543	22.846
Oeste		10.868	10.379	12.749	15.521	18.805	18.740	20.115	23.435	21.419	20.602	19.982	19.033	16.740	18.967	18.440
<b>Média Ponderada</b>		<b>11.081</b>	<b>10.284</b>	<b>12.479</b>	<b>15.167</b>	<b>18.016</b>	<b>18.728</b>	<b>20.411</b>	<b>24.212</b>	<b>20.731</b>	<b>19.690</b>	<b>18.933</b>	<b>17.903</b>	<b>15.828</b>	<b>18.053</b>	<b>17.661</b>



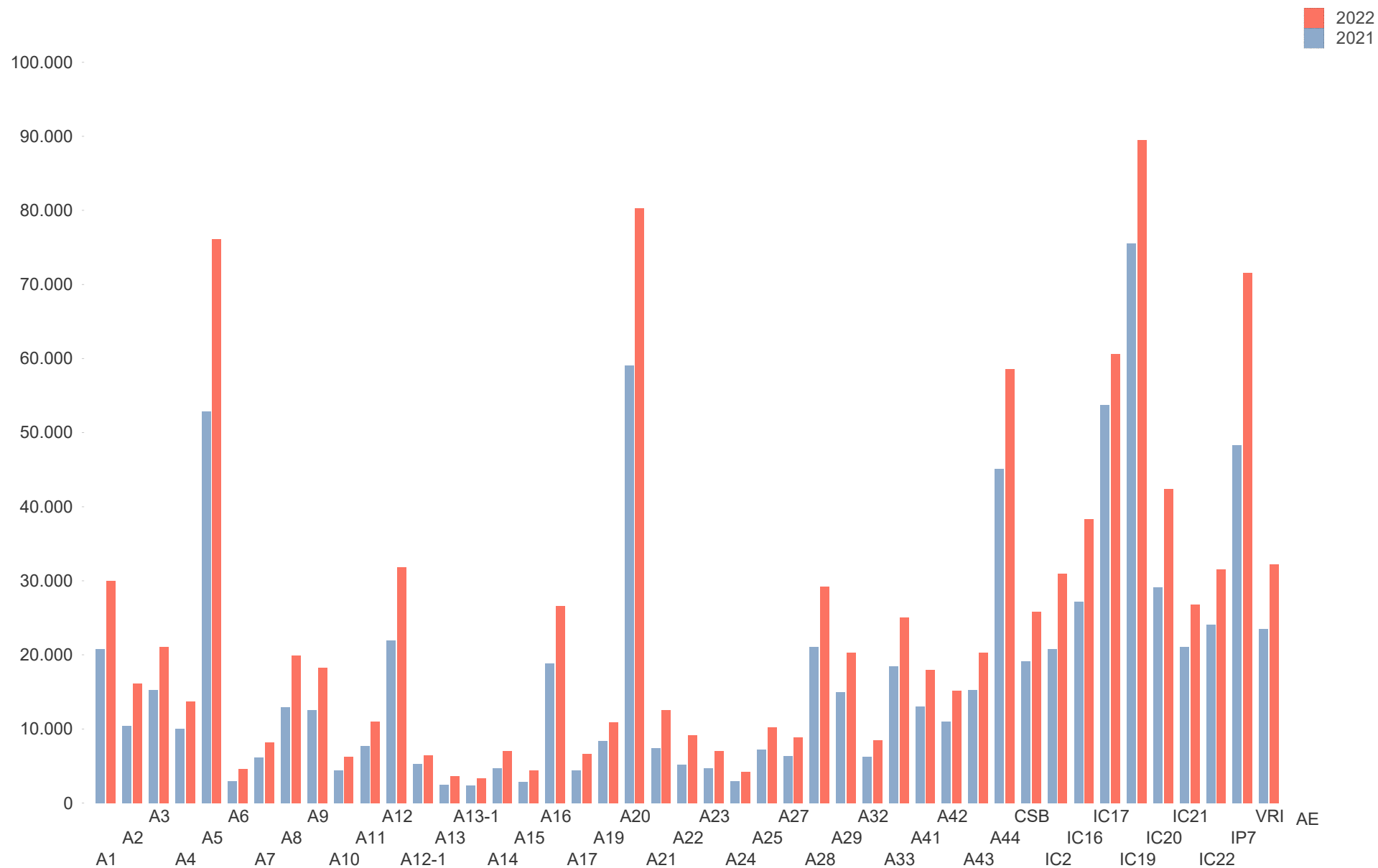
# C

## **Variação do Tráfego Médio Diário por Trimestre**

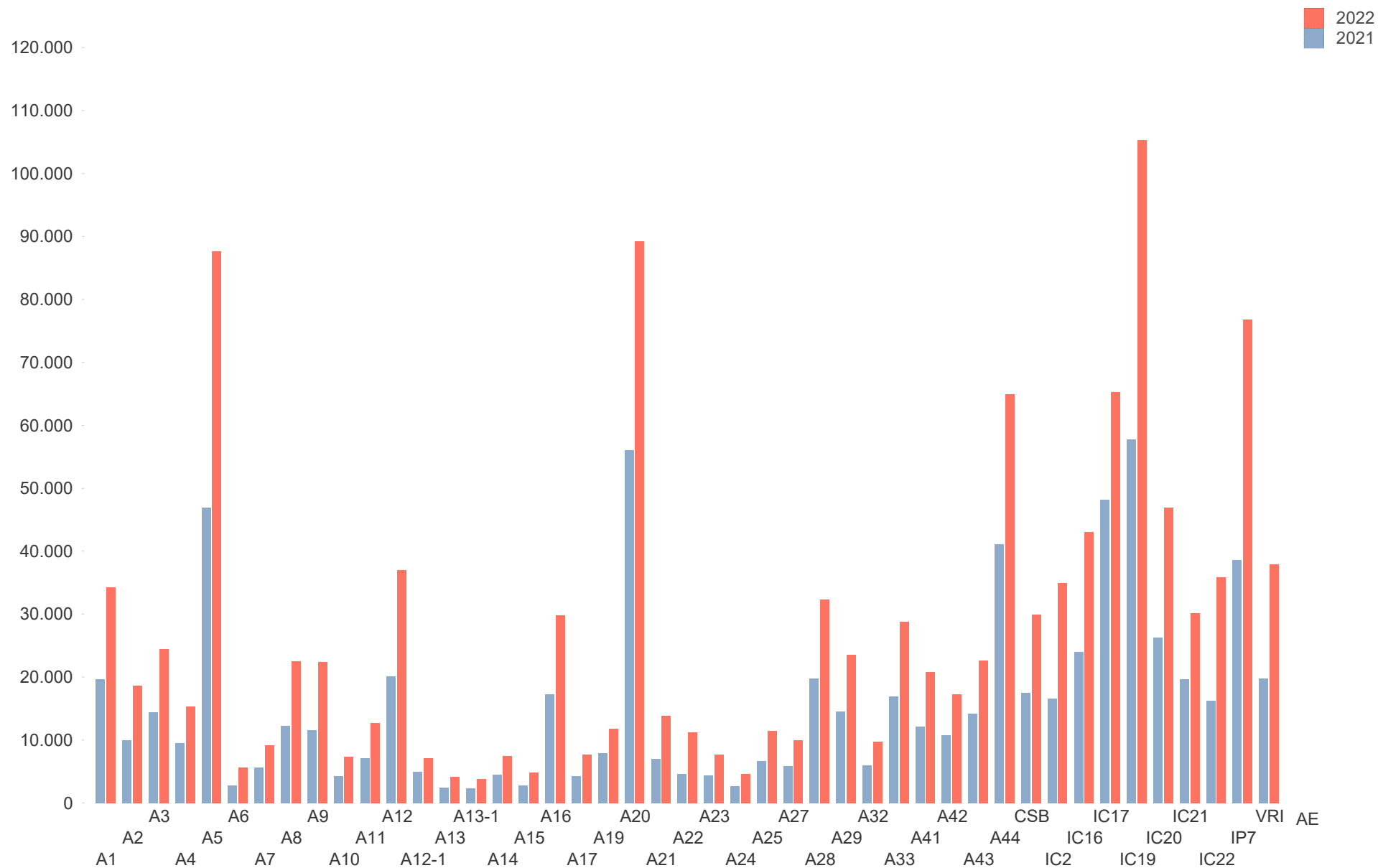


Estrada	Mês	Jan			Fev			Mar		
	2021	2022	Var.	2021	2022	Var.	2021	2022	Var.	
A1	20.773	29.986	44,4%	19.708	34.334	74,2%	24.073	33.620	39,7%	
A2	10.408	16.109	54,8%	9.999	18.613	86,1%	12.650	17.776	40,5%	
A3	15.223	21.082	38,5%	14.392	24.462	70,0%	16.864	24.153	43,2%	
A4	10.054	13.676	36,0%	9.495	15.327	61,4%	11.114	14.940	34,4%	
A5	52.824	76.148	44,2%	46.965	87.675	86,7%	58.338	86.764	48,7%	
A6	2.946	4.637	57,4%	2.811	5.611	99,6%	3.454	5.153	49,2%	
A7	6.145	8.220	33,8%	5.652	9.203	62,8%	6.652	8.902	33,8%	
A8	12.896	19.874	54,1%	12.297	22.552	83,4%	15.119	21.928	45,0%	
A9	12.510	18.319	46,4%	11.566	22.418	93,8%	14.225	22.418	57,6%	
A10	4.365	6.248	43,2%	4.225	7.328	73,4%	5.217	7.134	36,7%	
A11	7.719	10.942	41,8%	7.168	12.730	77,6%	8.590	12.368	44,0%	
A12	22.009	31.836	44,6%	20.164	36.996	83,5%	25.017	36.080	44,2%	
A12-1	5.269	6.445	22,3%	4.971	7.087	42,6%	5.745	7.278	26,7%	
A13	2.522	3.658	45,1%	2.466	4.205	70,6%	3.075	4.041	31,4%	
A13-1	2.322	3.321	43,0%	2.285	3.831	67,7%	2.744	3.574	30,3%	
A14	4.703	7.014	49,1%	4.465	7.527	68,6%	5.449	6.783	24,5%	
A15	2.860	4.364	52,6%	2.791	4.830	73,0%	3.384	4.661	37,7%	
A16	18.860	26.583	41,0%	17.309	29.828	72,3%	20.862	29.091	39,4%	
A17	4.361	6.595	51,2%	4.266	7.726	81,1%	5.211	7.698	47,7%	
A19	8.359	10.868	30,0%	7.958	11.802	48,3%	9.287	11.846	27,5%	
A20	59.102	80.305	35,9%	56.051	89.189	59,1%	65.206	89.130	36,7%	
A21	7.432	12.554	68,9%	7.008	13.883	98,1%	8.842	12.904	45,9%	
A22	5.212	9.181	76,1%	4.556	11.277	147,5%	5.716	11.082	93,9%	
A23	4.758	7.026	47,7%	4.355	7.742	77,8%	5.311	7.602	43,1%	
A24	2.943	4.213	43,1%	2.668	4.597	72,3%	3.186	4.317	35,5%	
A25	7.225	10.264	42,1%	6.692	11.412	70,5%	7.942	11.423	43,8%	
A27	6.394	8.909	39,3%	5.872	10.022	70,7%	6.831	9.506	39,2%	
A28	21.093	29.219	38,5%	19.776	32.297	63,3%	22.647	31.632	39,7%	
A29	14.961	20.359	36,1%	14.505	23.496	62,0%	16.721	23.265	39,1%	
A32	6.265	8.472	35,2%	5.948	9.704	63,2%	6.974	9.584	37,4%	
A33	18.435	25.091	36,1%	16.940	28.827	70,2%	20.703	28.133	35,9%	
A41	13.041	17.988	37,9%	12.114	20.827	71,9%	14.185	20.787	46,5%	
A42	11.039	15.163	37,4%	10.731	17.270	60,9%	12.186	16.938	39,0%	
A43	15.302	20.332	32,9%	14.241	22.603	58,7%	16.737	22.531	34,6%	
A44	45.123	58.599	29,9%	41.058	64.949	58,2%	48.370	64.390	33,1%	
CSB	19.138	25.788	34,7%	17.469	29.930	71,3%	20.663	29.580	43,2%	
VRI	23.549	32.240	36,9%	19.837	37.911	91,1%	22.498	40.198	78,7%	
IP7	48.324	71.587	48,1%	38.625	76.868	99,0%	51.412	78.405	52,5%	
IC2	20.741	30.940	49,2%	16.599	34.957	110,6%	21.214	34.932	64,7%	
IC16	27.180	38.362	41,1%	24.002	43.072	79,5%	28.395	43.408	52,9%	
IC17	53.738	60.652	12,9%	48.203	65.332	35,5%	54.362	67.258	23,7%	
IC19	75.574	89.535	18,5%	57.796	105.367	82,3%	80.416	101.807	26,6%	
IC20	29.171	42.452	45,5%	26.291	46.993	78,7%	33.887	44.890	32,5%	
IC21	21.055	26.799	27,3%	19.626	30.201	53,9%	22.920	29.361	28,1%	
IC22	24.059	31.542	31,1%	16.301	35.819	119,7%	24.704	36.415	47,4%	
<b>Média Ponderada</b>	<b>11.081</b>	<b>15.828</b>	<b>42,8%</b>	<b>10.284</b>	<b>18.053</b>	<b>75,5%</b>	<b>12.479</b>	<b>17.661</b>	<b>41,5%</b>	

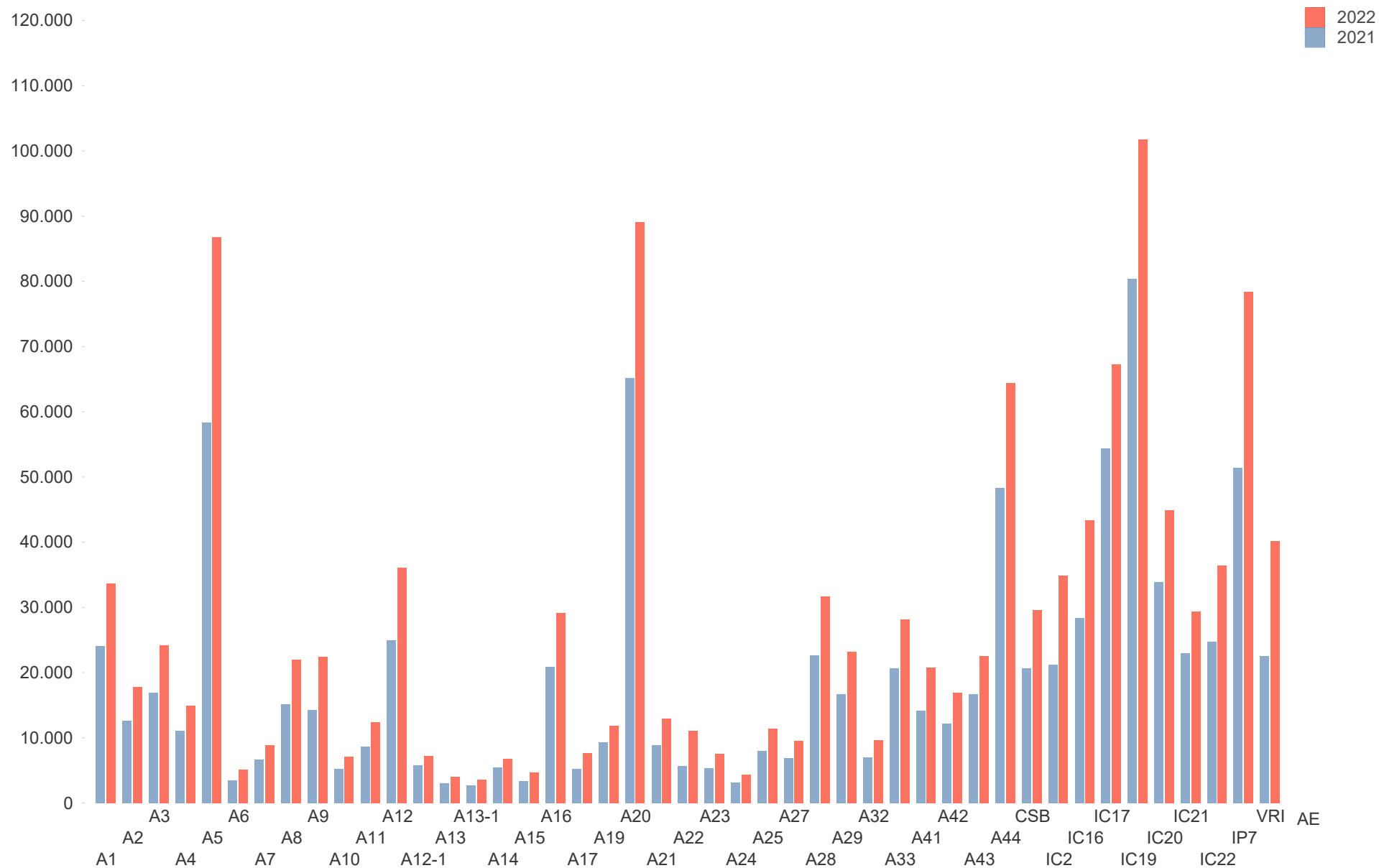
Varição do Tráfego Médio Diário por Estrada em períodos homólogos - Jan



Varição do Tráfego Médio Diário por Estrada em períodos homólogos - Fev

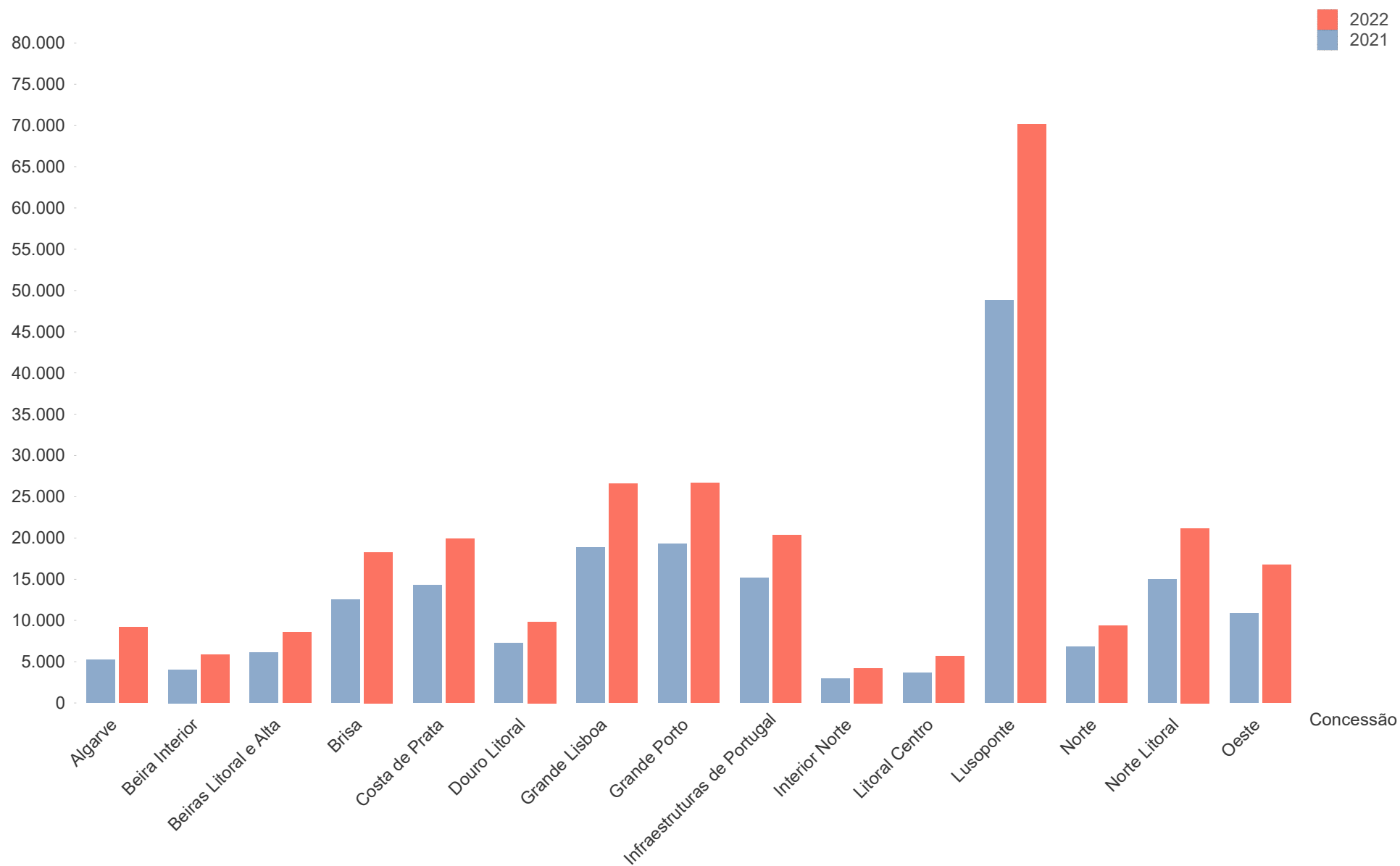


Variação do Tráfego Médio Diário por Estrada em períodos homólogos - Mar

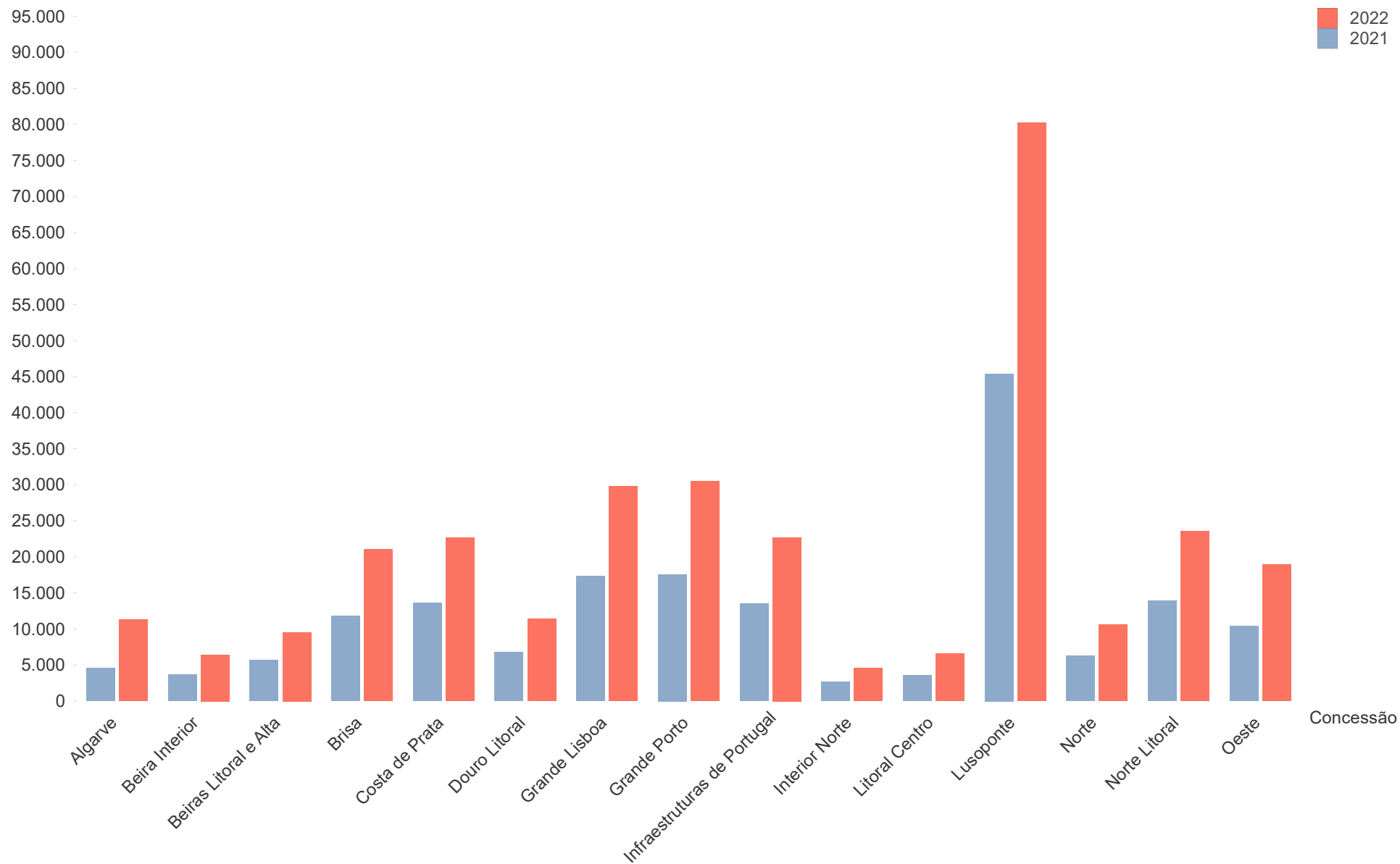


Mês	Jan				Fev				Mar			
	2021	2022	Var.		2021	2022	Var.		2021	2022	Var.	
<b>Concessão</b>												
Algarve	5.261	9.235	75,5%	↑	4.601	11.332	146,3%	↑	5.802	11.146	92,1%	↑
Beira Interior	4.058	5.889	45,1%	↑	3.637	6.441	77,1%	↑	4.407	6.377	44,7%	↑
Beiras Litoral e Alta	6.122	8.567	39,9%	↑	5.732	9.548	66,6%	↑	6.611	9.408	42,3%	↑
Brisa	12.546	18.274	45,7%	↑	11.854	21.114	78,1%	↑	14.542	20.548	41,3%	↑
Costa de Prata	14.319	19.941	39,3%	↑	13.607	22.691	66,8%	↑	16.206	22.774	40,5%	↑
Douro Litoral	7.234	9.847	36,1%	↑	6.833	11.426	67,2%	↑	8.057	11.319	40,5%	↑
Grande Lisboa	18.860	26.583	41,0%	↑	17.309	29.828	72,3%	↑	20.862	29.091	39,4%	↑
Grande Porto	19.301	26.677	38,2%	↑	17.596	30.466	73,1%	↑	20.335	30.307	49,0%	↑
Infraestruturas de Portugal	15.160	20.292	33,9%	↑	13.551	22.720	67,7%	↑	16.554	22.357	35,1%	↑
Interior Norte	2.954	4.227	43,1%	↑	2.674	4.612	72,5%	↑	3.191	4.334	35,8%	↑
Litoral Centro	3.655	5.639	54,3%	↑	3.572	6.604	84,9%	↑	4.422	6.592	49,1%	↑
Lusoponte	48.813	70.132	43,7%	↑	45.429	80.231	76,6%	↑	54.639	78.494	43,7%	↑
Norte	6.782	9.321	37,5%	↑	6.265	10.630	69,7%	↑	7.436	10.304	38,6%	↑
Norte Litoral	14.973	21.173	41,4%	↑	13.887	23.543	69,5%	↑	16.216	22.846	40,9%	↑
Oeste	10.868	16.740	54,0%	↑	10.379	18.967	82,7%	↑	12.749	18.440	44,6%	↑
<b>Média Ponderada</b>	<b>11.081</b>	<b>15.828</b>	<b>42,8%</b>	<b>↑</b>	<b>10.284</b>	<b>18.053</b>	<b>75,5%</b>	<b>↑</b>	<b>12.479</b>	<b>17.661</b>	<b>41,5%</b>	<b>↑</b>

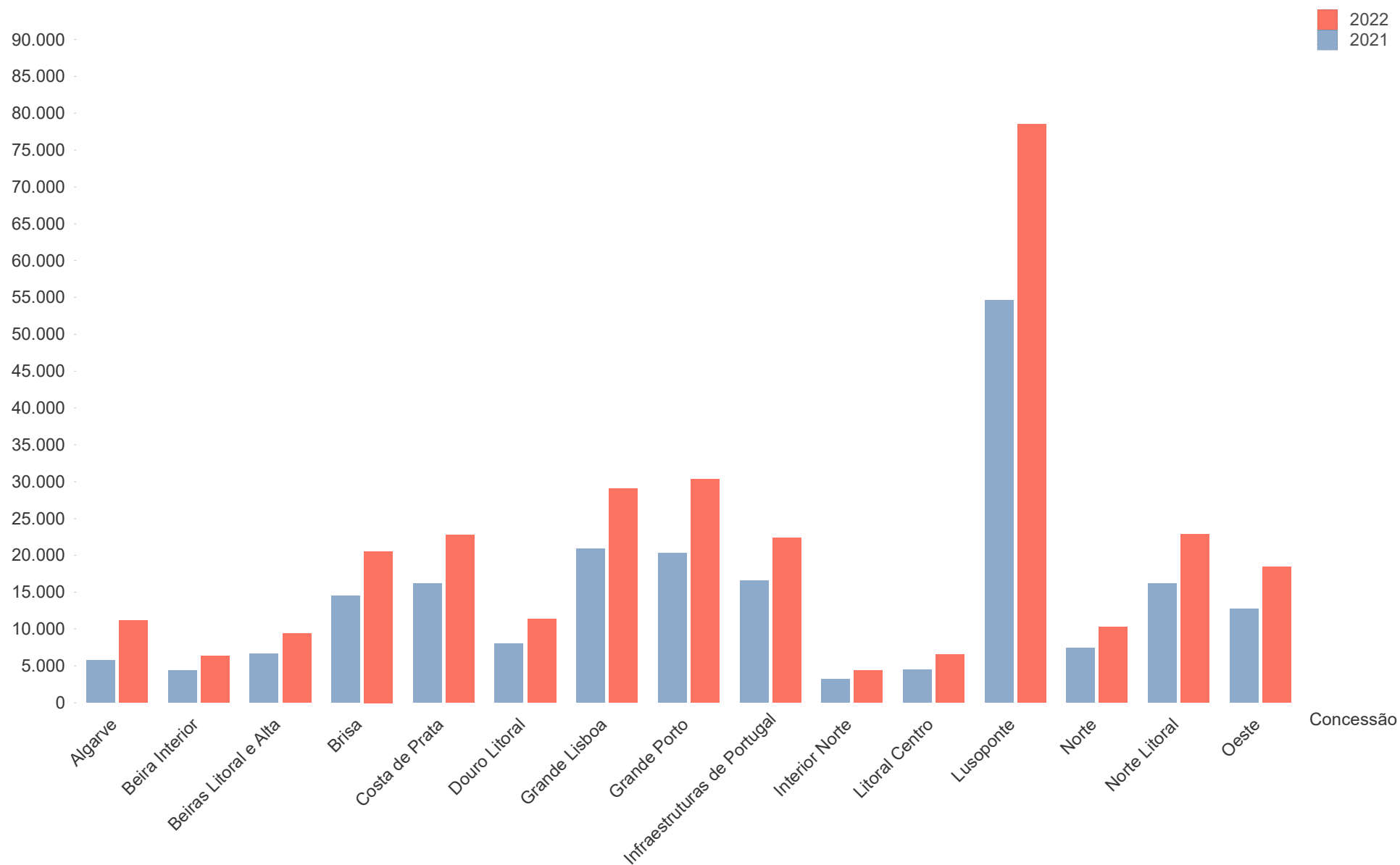
Variação do Tráfego Médio Diário por Concessão em períodos homólogos - Jan



Variação do Tráfego Médio Diário por Concessão em períodos homólogos - Fev



Varição do Tráfego Médio Diário por Concessão em períodos homólogos - Mar



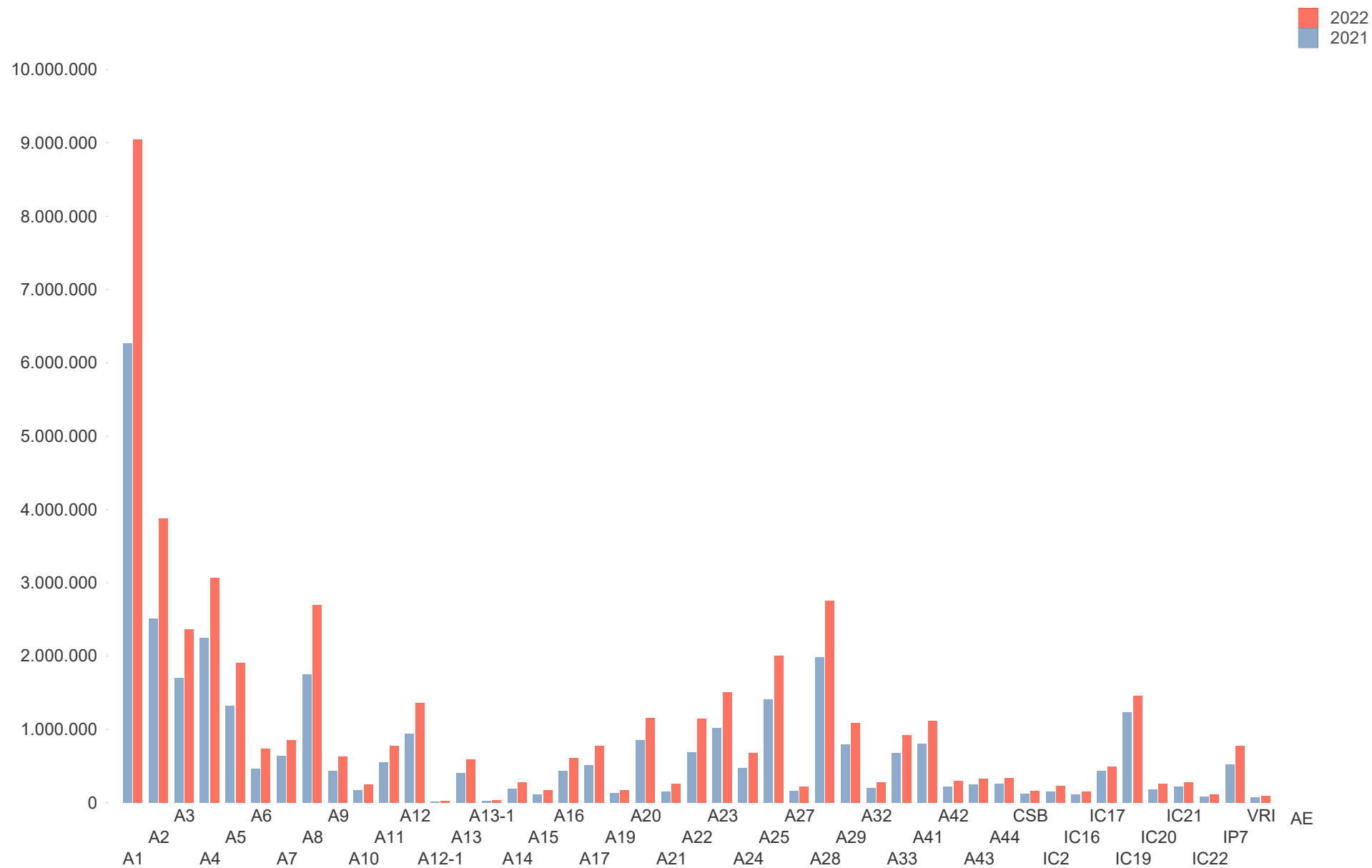


# D

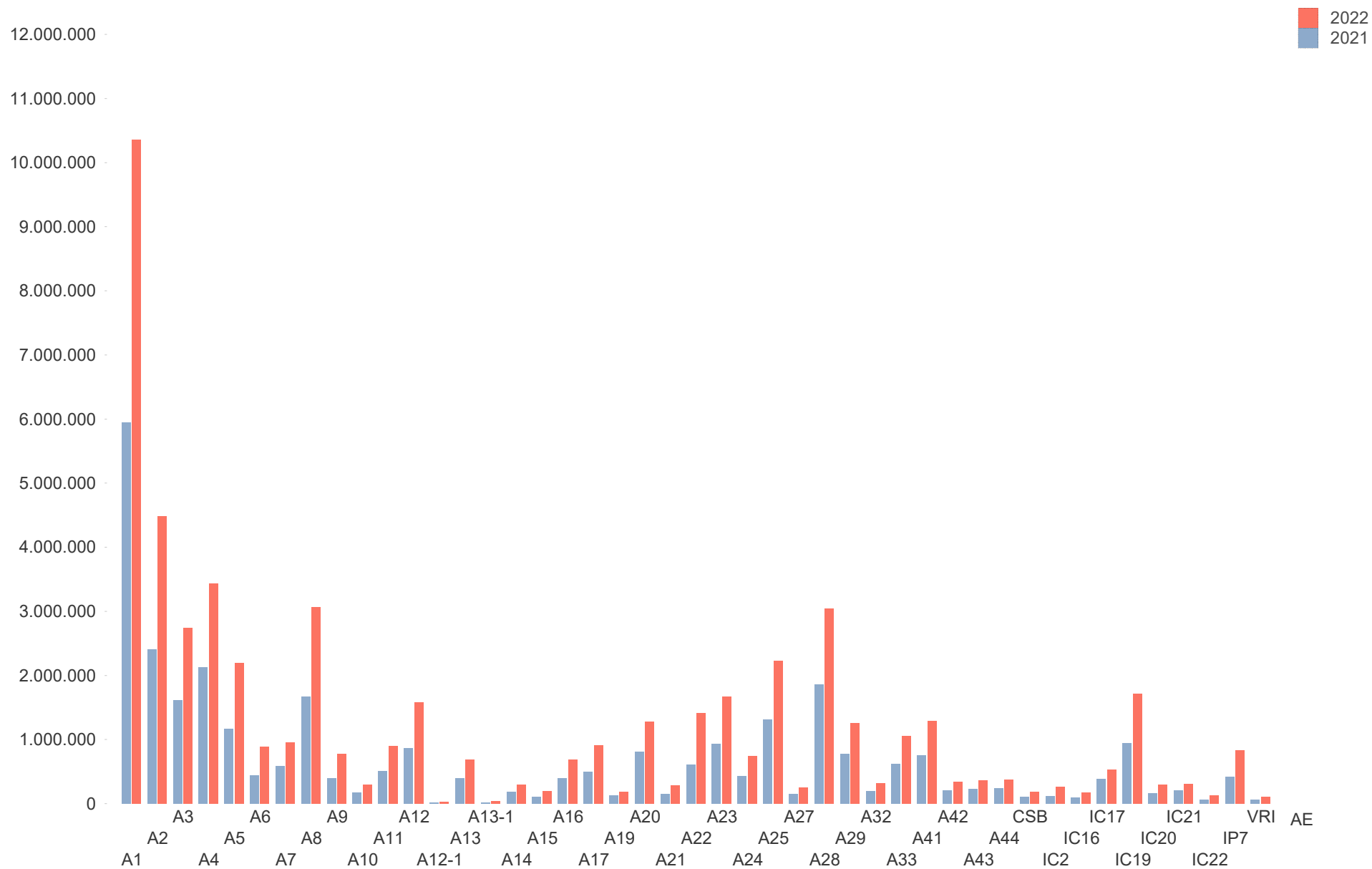
## Variação da Circulação Média Diária por Trimestre

Estrada	Mês			Jan			Fev			Mar		
	2021	2022	Var.	2021	2022	Var.	2021	2022	Var.			
A1	6.265.018	9.043.751	44,4%	5.943.851	10.355.243	74,2%	7.260.464	10.139.891	39,7%			
A2	2.506.273	3.878.975	54,8%	2.407.802	4.482.052	86,1%	3.046.137	4.280.556	40,5%			
A3	1.705.015	2.361.134	38,5%	1.611.914	2.739.786	70,0%	1.888.803	2.705.165	43,2%			
A4	2.250.985	3.061.947	36,0%	2.125.827	3.431.652	61,4%	2.488.444	3.345.144	34,4%			
A5	1.320.597	1.903.710	44,2%	1.174.127	2.191.875	86,7%	1.458.442	2.169.094	48,7%			
A6	465.170	732.156	57,4%	443.847	885.920	99,6%	545.435	813.729	49,2%			
A7	638.467	854.075	33,8%	587.242	956.223	62,8%	691.193	924.918	33,8%			
A8	1.751.273	2.698.868	54,1%	1.669.999	3.062.609	83,4%	2.053.217	2.977.818	45,0%			
A9	430.338	630.179	46,4%	397.860	771.190	93,8%	489.355	771.172	57,6%			
A10	173.708	248.689	43,2%	168.163	291.665	73,4%	207.630	283.915	36,7%			
A11	544.939	772.517	41,8%	506.050	898.727	77,6%	606.470	873.188	44,0%			
A12	941.978	1.362.568	44,6%	863.038	1.583.425	83,5%	1.070.721	1.544.230	44,2%			
A12-1	17.389	21.269	22,3%	16.403	23.388	42,6%	18.958	24.018	26,7%			
A13	409.792	594.449	45,1%	400.668	683.346	70,6%	499.645	656.718	31,4%			
A13-1	21.824	31.214	43,0%	21.477	36.008	67,7%	25.791	33.594	30,3%			
A14	187.665	279.864	49,1%	178.160	300.337	68,6%	217.421	270.639	24,5%			
A15	114.987	175.450	52,6%	112.209	194.170	73,0%	136.055	187.370	37,7%			
A16	433.779	611.415	41,0%	398.107	686.051	72,3%	479.815	669.084	39,4%			
A17	511.537	773.647	51,2%	500.387	906.299	81,1%	611.300	902.984	47,7%			
A19	134.579	174.982	30,0%	128.127	190.019	48,3%	149.529	190.713	27,5%			
A20	851.065	1.156.388	35,9%	807.134	1.284.314	59,1%	938.967	1.283.477	36,7%			
A21	153.839	259.860	68,9%	145.061	287.387	98,1%	183.040	267.115	45,9%			
A22	690.086	1.150.346	66,7%	603.274	1.413.047	134,2%	756.843	1.388.520	83,5%			
A23	1.023.874	1.512.010	47,7%	937.213	1.666.036	77,8%	1.142.877	1.635.925	43,1%			
A24	472.635	676.547	43,1%	428.501	738.214	72,3%	511.601	693.318	35,5%			
A25	1.412.548	2.006.644	42,1%	1.308.310	2.231.123	70,5%	1.552.736	2.233.119	43,8%			
A27	157.931	220.053	39,3%	145.032	247.553	70,7%	168.736	234.808	39,2%			
A28	1.984.828	2.749.539	38,5%	1.860.934	3.039.116	63,3%	2.131.094	2.976.581	39,7%			
A29	797.413	1.085.149	36,1%	773.115	1.252.346	62,0%	891.230	1.240.047	39,1%			
A32	204.248	276.189	35,2%	193.889	316.353	63,2%	227.346	312.436	37,4%			
A33	676.552	920.850	36,1%	621.714	1.057.966	70,2%	759.808	1.032.488	35,9%			
A41	807.252	1.113.465	37,9%	749.879	1.289.208	71,9%	878.033	1.286.713	46,5%			
A42	217.476	298.704	37,4%	211.394	340.223	60,9%	240.060	333.671	39,0%			
A43	246.360	327.338	32,9%	229.286	363.909	58,7%	269.459	362.742	34,6%			
A44	261.712	339.876	29,9%	238.137	376.703	58,2%	280.548	373.461	33,1%			
CSB	120.571	162.462	34,7%	110.057	188.561	71,3%	130.179	186.352	43,2%			
VRI	68.291	93.496	36,9%	57.529	109.942	91,1%	65.244	116.574	78,7%			
IP7	521.898	773.144	48,1%	417.154	830.172	99,0%	555.248	846.779	52,5%			
IC2	153.486	228.957	49,2%	122.832	258.685	110,6%	156.980	258.497	64,7%			
IC16	108.721	153.447	41,1%	96.008	172.286	79,5%	113.578	173.630	52,9%			
IC17	435.275	491.278	12,9%	390.446	529.192	35,5%	440.331	544.786	23,7%			
IC19	1.231.852	1.459.420	18,5%	942.068	1.717.488	82,3%	1.310.778	1.659.450	26,6%			
IC20	180.861	263.201	45,5%	163.004	291.355	78,7%	210.102	278.316	32,5%			
IC21	216.862	276.028	27,3%	202.152	311.071	53,9%	236.080	302.423	28,1%			
IC22	84.206	110.396	31,1%	57.054	125.365	119,7%	86.465	127.454	47,4%			
<b>Média Ponderada</b>	<b>33.905.156</b>	<b>48.315.643</b>	<b>42,5%</b>	<b>31.466.435</b>	<b>55.107.598</b>	<b>75,1%</b>	<b>38.182.188</b>	<b>53.912.620</b>	<b>41,2%</b>			

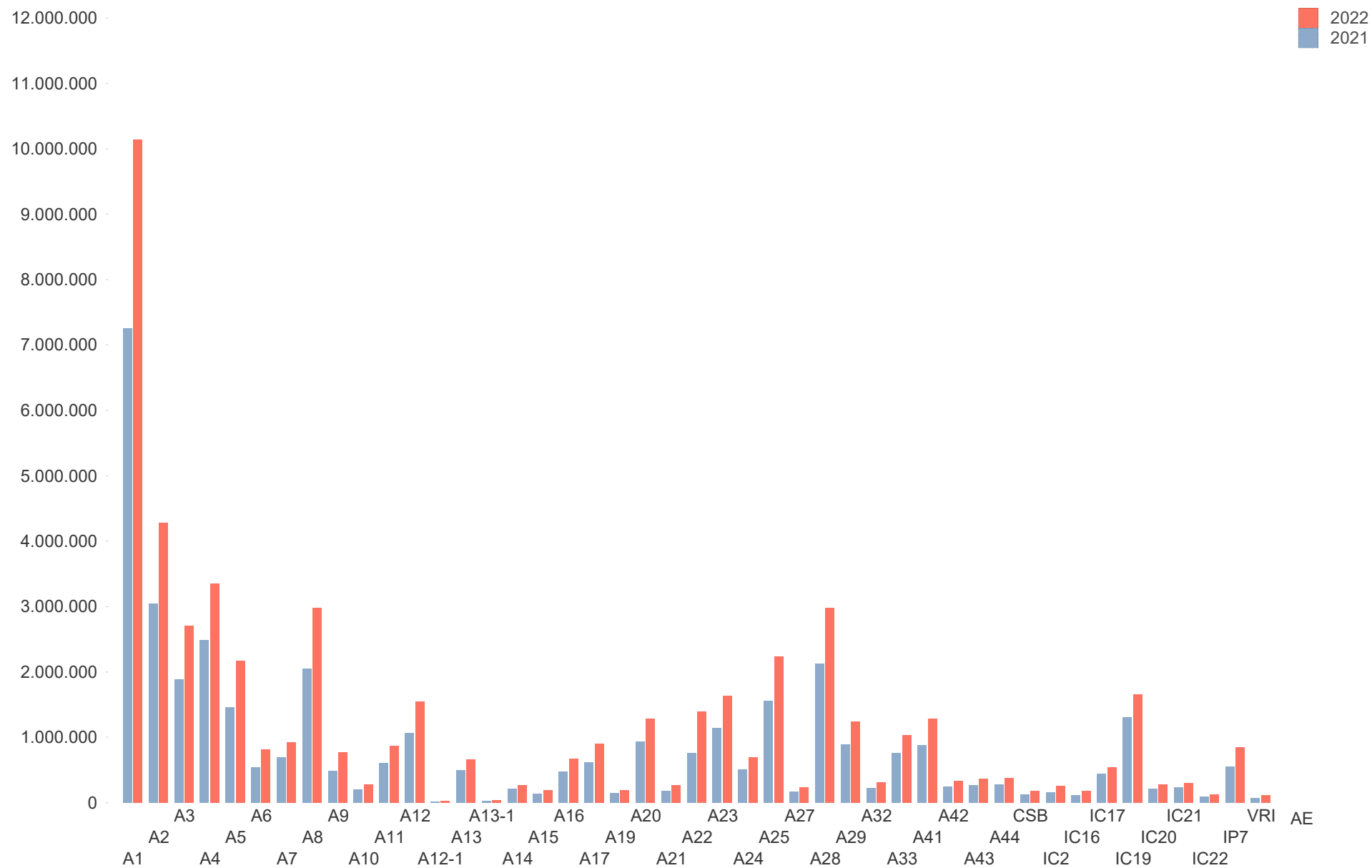
Varição da Circulação Média Diária por Estrada em períodos homólogos - Jan



Varição da Circulação Média Diária por Estrada em períodos homólogos - Fev

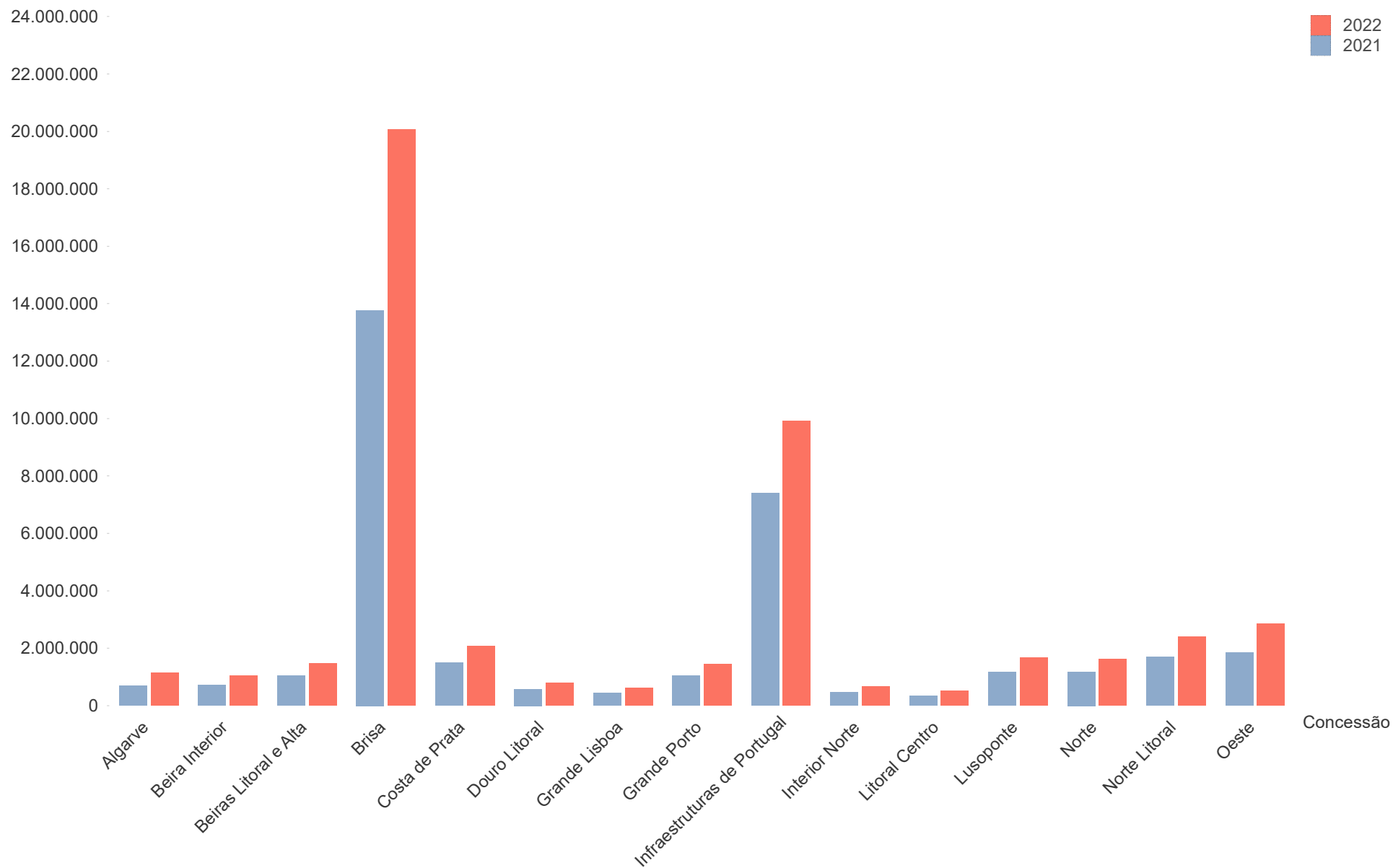


Variação da Circulação Média Diária por Estrada em períodos homólogos - Mar

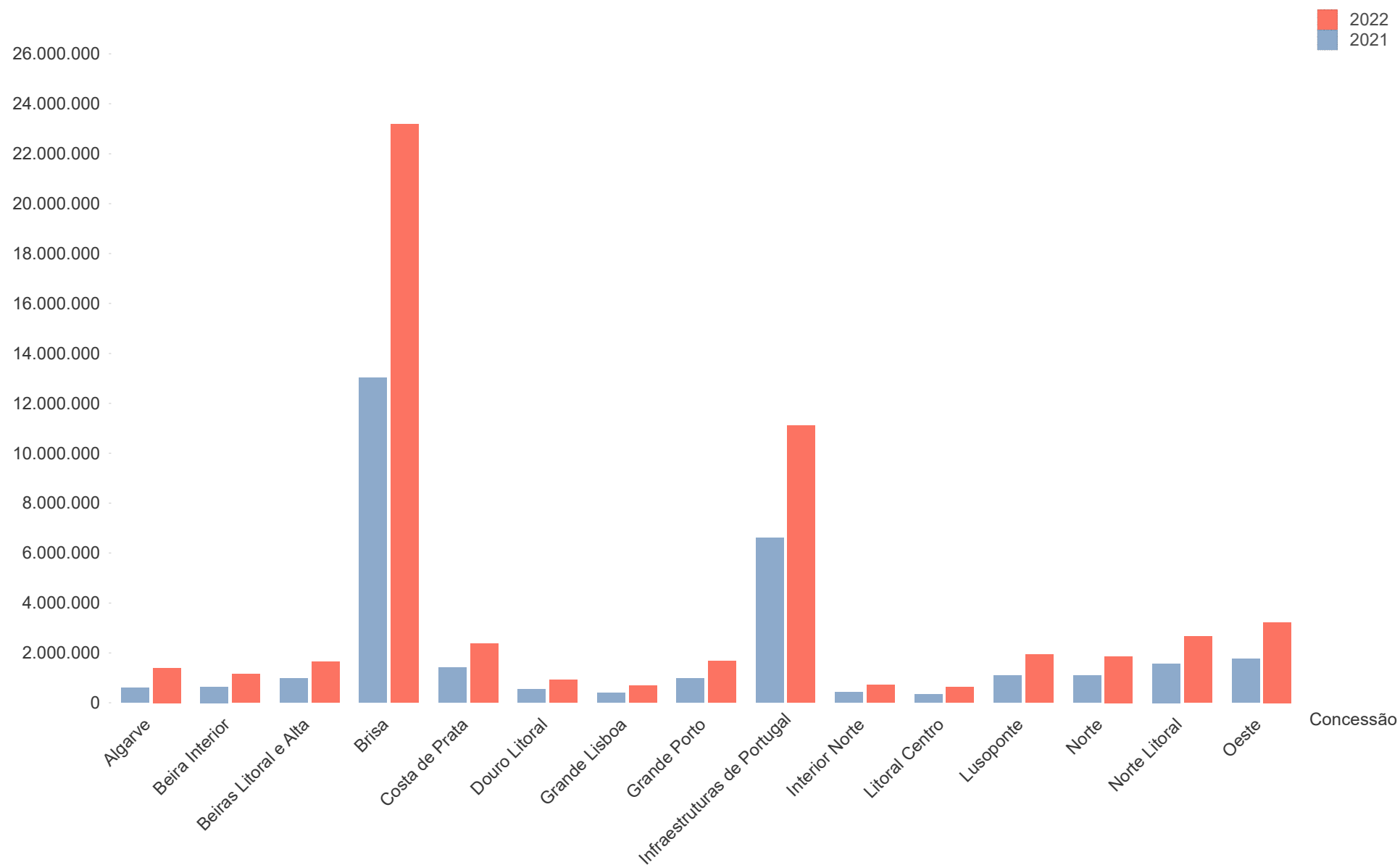


Mês	Jan				Fev				Mar			
Concessão	2021	2022	Var.		2021	2022	Var.		2021	2022	Var.	
Algarve	684.960	1.136.869	66,0%	↑	599.033	1.394.987	132,9%	↑	755.396	1.372.119	81,6%	↑
Beira Interior	720.259	1.045.319	45,1%	↑	645.527	1.143.349	77,1%	↑	782.277	1.131.980	44,7%	↑
Beiras Litoral e A...	1.056.726	1.478.644	39,9%	↑	989.415	1.647.938	66,6%	↑	1.140.989	1.623.896	42,3%	↑
Brisa	13.773.422	20.061.717	45,7%	↑	13.012.861	23.179.082	78,1%	↑	15.964.175	22.557.278	41,3%	↑
Costa de Prata	1.496.384	2.083.863	39,3%	↑	1.421.949	2.371.198	66,8%	↑	1.693.558	2.379.884	40,5%	↑
Douro Litoral	576.563	784.774	36,1%	↑	544.613	910.676	67,2%	↑	642.150	902.110	40,5%	↑
Grande Lisboa	433.779	611.415	41,0%	↑	398.107	686.051	72,3%	↑	479.815	669.084	39,4%	↑
Grande Porto	1.055.771	1.459.225	38,2%	↑	962.511	1.666.493	73,1%	↑	1.112.332	1.657.767	49,0%	↑
Infraestruturas ...	7.407.065	9.914.662	33,9%	↑	6.621.214	11.101.125	67,7%	↑	8.088.222	10.923.525	35,1%	↑
Interior Norte	462.567	662.003	43,1%	↑	418.701	722.226	72,5%	↑	499.697	678.678	35,8%	↑
Litoral Centro	338.859	522.728	54,3%	↑	331.123	612.233	84,9%	↑	409.941	611.045	49,1%	↑
Lusoponte	1.171.500	1.683.162	43,7%	↑	1.090.296	1.925.532	76,6%	↑	1.311.330	1.883.862	43,7%	↑
Norte	1.183.406	1.626.592	37,5%	↑	1.093.292	1.854.950	69,7%	↑	1.297.663	1.798.105	38,6%	↑
Norte Litoral	1.696.389	2.398.942	41,4%	↑	1.573.390	2.667.367	69,5%	↑	1.837.229	2.588.492	40,9%	↑
Oeste	1.847.504	2.845.731	54,0%	↑	1.764.403	3.224.391	82,7%	↑	2.167.414	3.134.792	44,6%	↑
<b>Média Ponderada</b>	<b>33.905.156</b>	<b>48.315.643</b>	<b>42,5%</b>	<b>↑</b>	<b>31.466.435</b>	<b>55.107.598</b>	<b>75,1%</b>	<b>↑</b>	<b>38.182.188</b>	<b>53.912.620</b>	<b>41,2%</b>	<b>↑</b>

Variação da Circulação Média Diária por Concessão em períodos homólogos - Jan

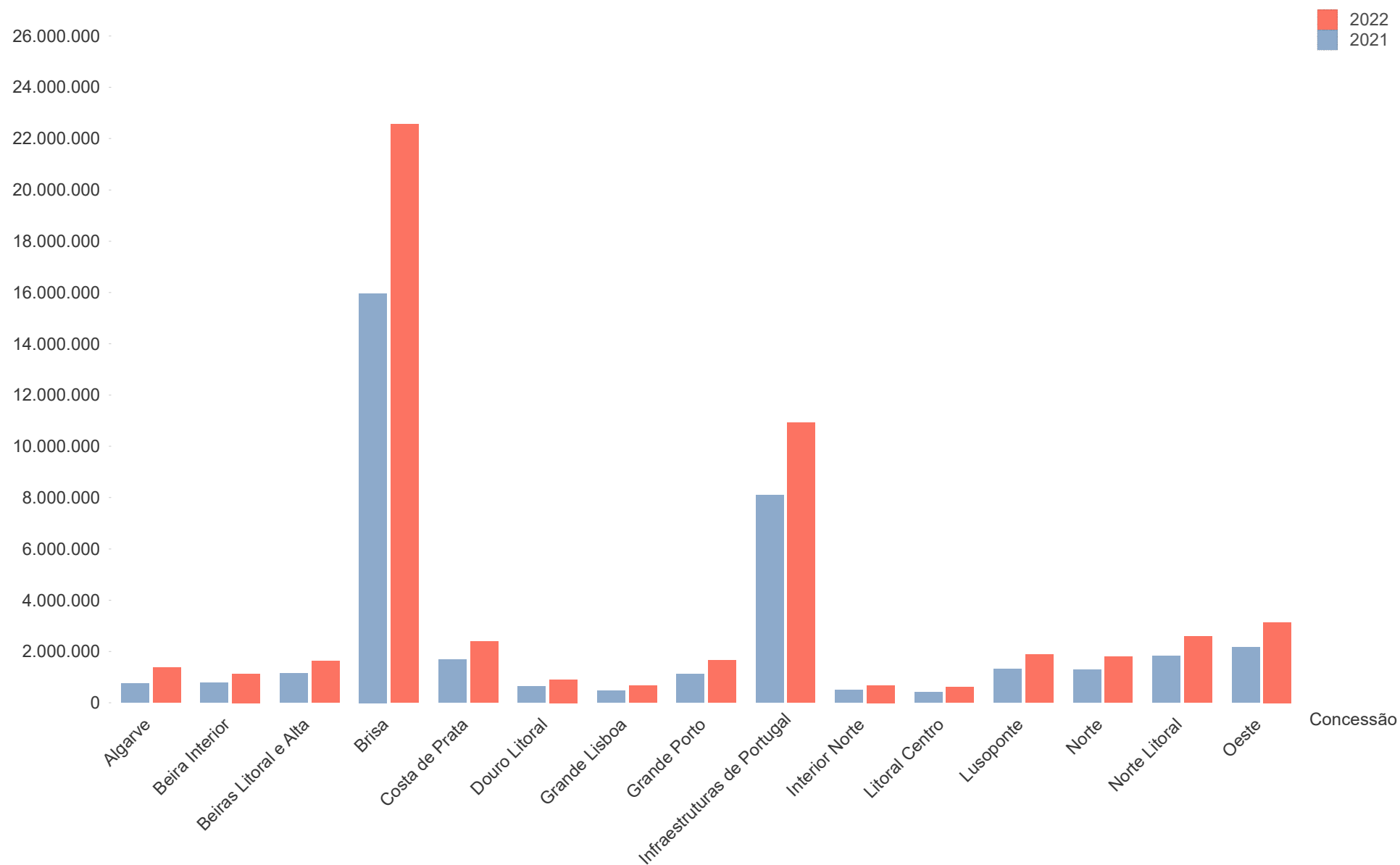


Variação da Circulação Média Diária por Concessão em períodos homólogos - Fev





Variação da Circulação Média Diária por Concessão em períodos homólogos - Mar



Av. das Forças Armadas, 40 • 1649-022 Lisboa  
Tel.: 217 949 000 • Fax: 217 973 777  
[www.imt-ip.pt](http://www.imt-ip.pt)

