



Instituto de Infra-Estruturas
Rodoviárias IP

RELATÓRIO DE TRÁFEGO NA REDE NACIONAL DE AUTO-ESTRADAS 1º Trimestre de 2012



FICHA TÉCNICA

Título: Relatório de Tráfego
na Rede Nacional de Auto-estradas

Edição: 1º Trimestre de 2012

Editor: Instituto de Infra-estruturas Rodoviárias, I.P. (**InIR, I.P**)
Rua dos Lusíadas, 9 – 4º F
1300-364 LISBOA
Tel.: 213 643 116
Fax: 213 643 119
www.inir.pt
inir@inir.pt

Coordenação: Direcção de Planeamento (**DPL**)

Técnica: Gabinete de Controlo de Gestão e Sistemas de Informação (**GCGSI**)

Fonte: Dados de tráfego fornecidos pelas concessionárias rodoviárias no âmbito das obrigações contratuais de informação

Processamento: Estatísticas de Tráfego elaboradas automaticamente a partir de:
Sistema de Monitorização, Análise e Recenseamento de Tráfego (**SMART**)
Sistema de Informação Geográfica (**SIG**)

Data edição: Maio de 2012

ÍNDICE

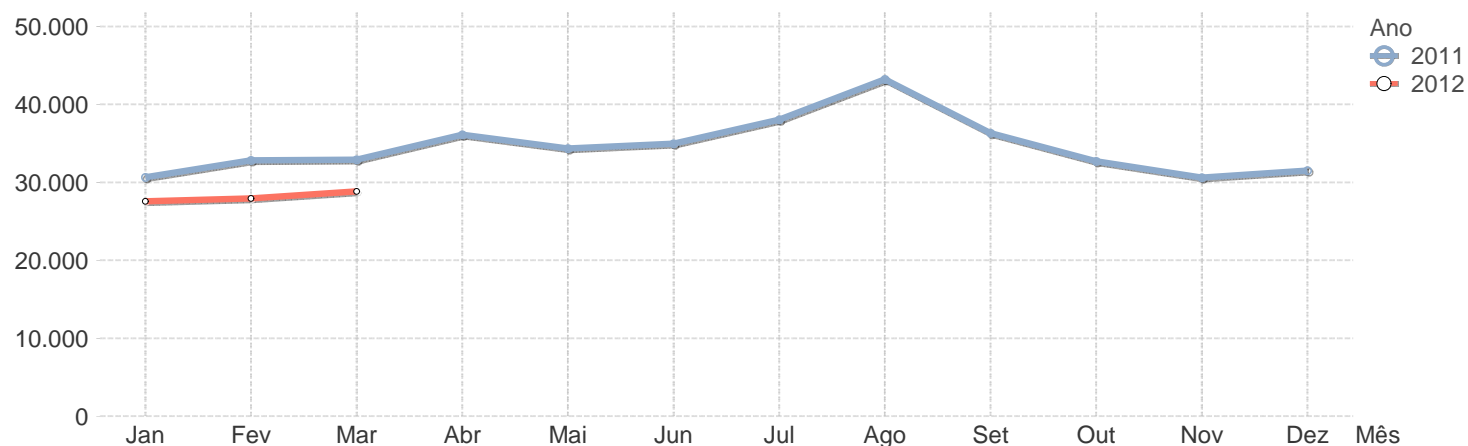
- 1 – Tráfego Médio Diário Mensal por Auto-Estrada**
- 2 – Tráfego Médio Diário Mensal por Concessão**
- 3 – Variação do Tráfego Médio Diário Mensal na Rede Nacional de Auto-Estradas**
- 4 – Variação da Circulação Diária Mensal na Rede Nacional de Auto-Estradas**

1

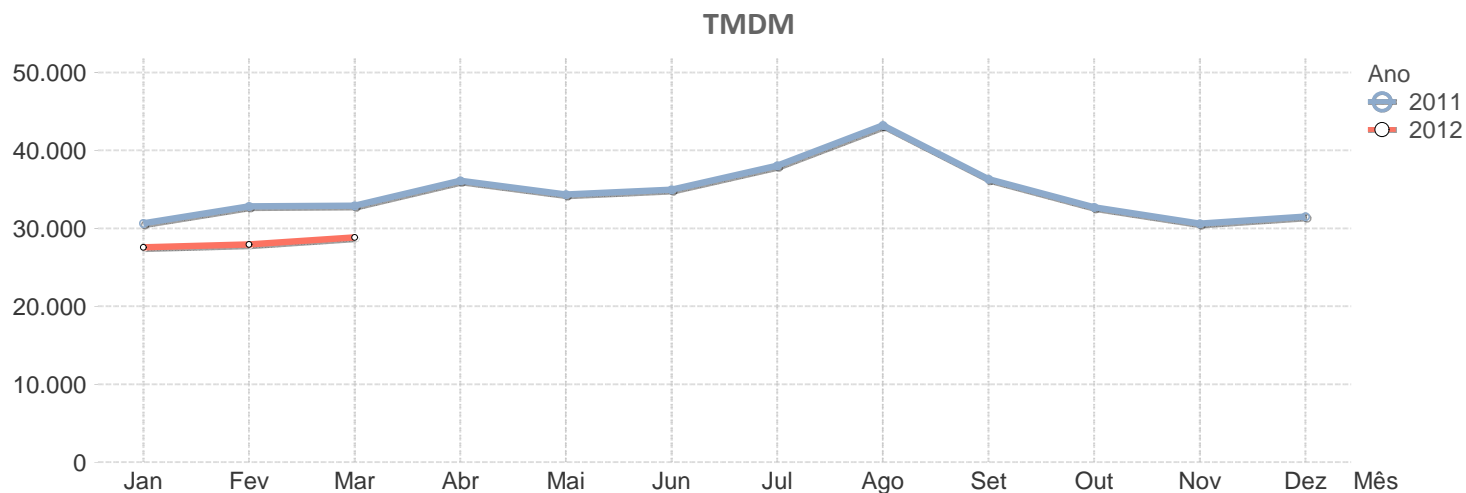
Tráfego Médio Diário Mensal por Auto-Estrada

A1																
Sublanço	A M	2011												2012		
		Jan	Fev	Mar	Abr	Mai	Jun	Jul	Ago	Set	Out	Nov	Dez	Jan	Fev	Mar
Ralis – Sacavém		N/D	N/D	N/D	N/D	N/D	N/D	N/D	N/D	N/D	N/D	N/D	N/D	N/D	N/D	N/D
Sacavém – S.João da Talha		81.327	87.568	84.529	95.971	97.582	96.921	98.123	93.908	98.541	94.747	92.816	95.005	90.653	90.921	92.842
S.João da Talha – Sta Iria da Azoia		74.588	80.312	77.525	89.008	89.344	89.520	90.801	87.490	91.071	87.421	85.487	87.597	83.269	83.506	85.421
Sta Iria da Azoia – Alverca (A1/A9)		73.493	79.133	76.387	85.001	86.459	78.236	84.694	81.459	86.294	82.674	80.404	83.547	78.368	78.548	80.384
Alverca (A1/A9) – Vila Franca de Xira II		61.329	66.036	63.744	66.299	64.266	63.754	66.288	64.880	66.735	63.328	62.083	63.435	57.418	57.973	59.364
Vila Franca de Xira II – Vila Franca de Xira I		62.618	67.409	65.177	67.886	65.993	65.115	67.679	66.314	67.852	64.249	62.702	64.163	58.182	58.731	60.127
Vila Franca de Xira I – A1/A10		50.148	54.226	52.370	55.859	53.358	53.743	56.439	56.725	55.302	52.216	50.322	52.184	45.851	46.336	47.338
A1/A10 – Carregado		57.333	61.169	60.405	64.273	61.920	62.246	65.345	66.318	63.499	59.907	57.342	58.881	51.797	52.385	53.479
Carregado – Aveiras de Cima		40.412	43.214	43.071	47.403	44.130	45.442	48.599	51.614	46.381	42.858	40.643	42.158	35.884	36.338	37.317
Aveiras de Cima – Cartaxo		30.647	32.807	33.000	36.979	33.983	35.239	37.909	41.384	35.888	32.977	31.077	32.268	26.753	27.027	27.862
Cartaxo – Santarém		31.182	33.385	33.543	37.527	34.550	35.820	38.450	41.994	36.446	33.541	31.642	32.746	27.218	27.469	28.273
Santarém – A1/A15		33.043	35.129	35.668	40.908	36.874	39.828	43.813	50.586	39.858	35.415	32.777	33.758	27.928	28.325	29.168
A1/A15 – Torres Novas (A1/A23)		31.008	33.076	33.671	38.897	34.766	37.408	41.594	48.717	37.864	33.345	30.881	31.779	25.982	26.431	27.247
Torres Novas (A1/A23) – Fátima		21.454	22.933	23.416	27.072	24.807	26.059	29.178	35.268	26.908	23.300	21.499	22.252	18.784	19.076	19.840
Fátima – Leiria		21.570	22.799	23.336	27.013	24.997	26.407	29.596	37.899	27.360	23.601	21.511	22.697	19.009	19.183	20.024
Leiria – Pombal		20.207	21.686	22.149	25.811	23.743	25.001	27.928	36.014	26.002	22.323	20.207	21.554	18.148	18.429	19.289
Pombal – Condeixa		20.782	22.231	22.671	26.227	24.244	25.396	28.234	36.098	26.335	22.701	20.539	21.719	18.367	18.669	19.503
Condeixa – Coimbra Sul		22.053	23.595	23.981	27.415	25.508	26.611	29.543	37.520	27.551	24.019	21.987	22.996	19.716	19.951	20.758
Coimbra Sul – Coimbra Norte (A1/A14)		19.973	21.486	21.995	25.333	23.384	24.688	27.624	35.689	25.559	23.048	21.460	22.383	19.296	19.240	19.936

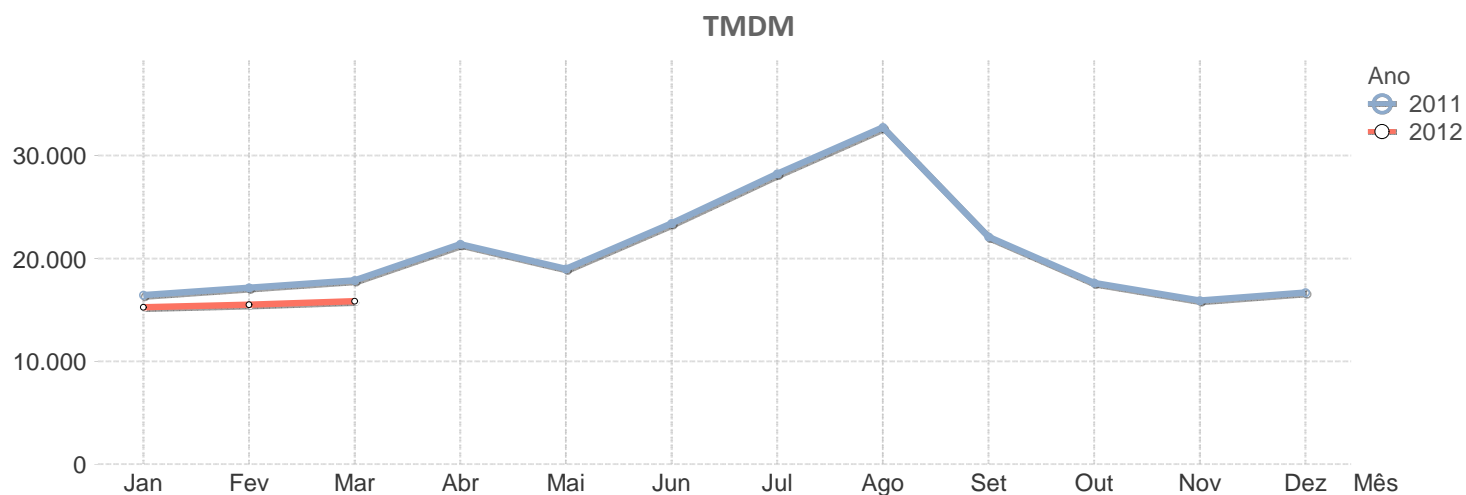
TMDM



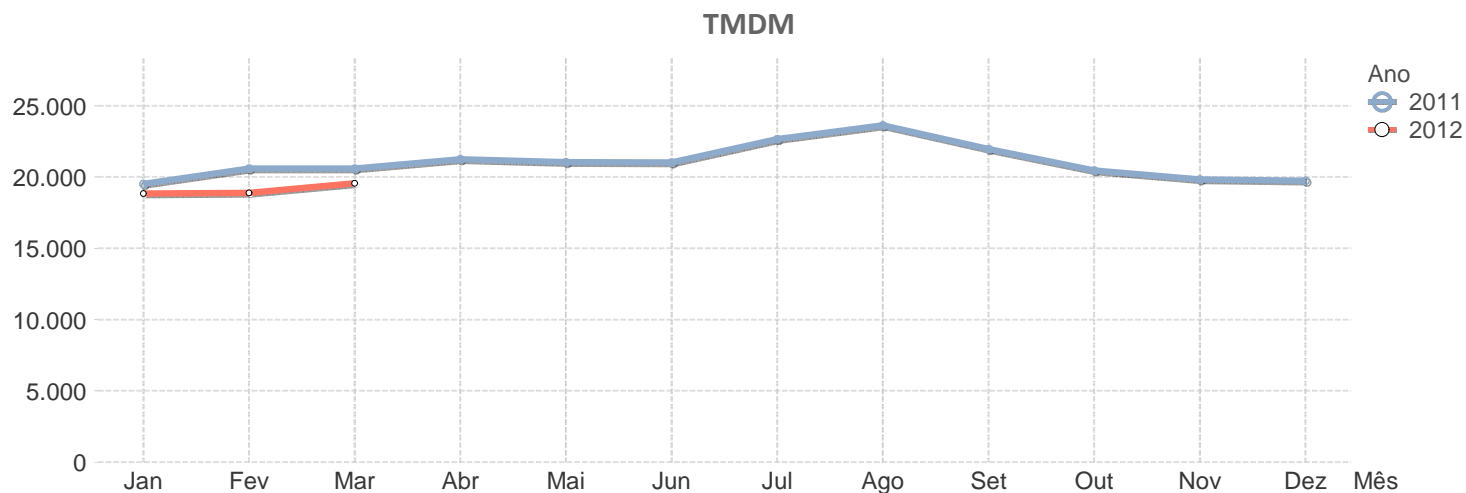
A1																
Sublanço	A M	2011												2012		
		Jan	Fev	Mar	Abr	Mai	Jun	Jul	Ago	Set	Out	Nov	Dez	Jan	Fev	Mar
Coimbra Norte (A1/A14) – Mealhada		21.337	23.078	23.459	25.794	25.036	25.632	27.849	33.502	26.620	23.742	22.121	22.166	19.775	20.149	21.040
Mealhada – Aveiro Sul		20.874	22.582	22.973	25.176	24.497	24.991	27.205	32.491	26.037	23.132	21.507	21.597	19.303	19.765	20.617
Aveiro Sul – Albergaria (A1/A25)		18.523	20.082	20.455	22.622	21.804	22.389	24.640	30.038	23.392	20.728	19.090	19.442	17.181	17.619	18.350
Albergaria (A1/A25) – Estarreja		30.411	32.702	33.027	35.401	34.569	34.964	38.241	43.464	36.522	32.897	31.051	30.864	27.668	28.215	29.139
Estarreja – Feira		27.936	29.943	30.230	32.591	31.598	32.003	35.180	40.361	33.656	30.049	28.335	28.404	25.312	25.827	26.722
Feira – Espinho (IC24)		35.277	37.336	37.334	39.291	38.670	38.697	42.373	46.233	40.434	35.291	32.974	33.554	29.747	30.230	31.208
Espinho (IC24) – Feiteira		39.283	41.496	41.497	41.844	41.198	40.818	44.290	47.120	42.353	37.448	35.143	35.851	31.932	32.386	33.281
Feiteira – Carvalhos		79.974	84.481	84.482	69.669	70.027	63.464	70.759	72.265	69.793	64.077	61.727	62.482	58.048	58.438	60.047
Carvalhos – Jaca		48.223	50.940	50.941	42.009	42.224	38.267	42.666	43.574	42.084	38.637	27.181	27.514	25.561	25.733	26.441
Jaca – Santo Ovídio		67.124	70.906	70.907	58.475	58.774	53.266	59.389	60.653	58.579	53.781	41.996	42.509	39.492	39.758	40.852
Santo Ovídio – Coimbrões		N/D	N/D	N/D	N/D	N/D	N/D	N/D	N/D	N/D	N/D	N/D	N/D	N/D	N/D	N/D
Coimbrões – Canidelo		N/D	N/D	N/D	N/D	N/D	N/D	N/D	N/D	N/D	N/D	N/D	N/D	N/D	N/D	N/D
Canidelo – Afurada		N/D	N/D	N/D	N/D	N/D	N/D	N/D	N/D	N/D	N/D	N/D	N/D	N/D	N/D	N/D
Afurada – Arrábida		N/D	N/D	N/D	N/D	N/D	N/D	N/D	N/D	N/D	N/D	N/D	N/D	N/D	N/D	N/D
Média Ponderada		30.650	32.831	32.906	36.114	34.330	34.962	38.058	43.202	36.300	32.717	30.606	31.505	27.558	27.919	28.842



A2																
Sublanço	A M	2011												2012		
		Jan	Fev	Mar	Abr	Mai	Jun	Jul	Ago	Set	Out	Nov	Dez	Jan	Fev	Mar
Ponte 25 de Abril		133.727	139.670	138.195	142.345	146.889	150.814	156.047	148.737	151.127	143.018	133.619	135.075	134.389	134.992	139.220
Almada – Fogueteiro		69.362	72.596	71.631	87.649	88.444	85.763	90.964	87.871	89.257	76.439	81.439	86.772	82.837	83.405	75.974
Fogueteiro – Coina		42.636	44.624	44.031	44.977	45.245	46.158	49.237	47.007	45.927	42.111	40.833	41.843	38.905	38.926	39.783
Coina – Palmela		29.010	30.338	30.253	31.744	31.265	32.954	35.705	35.188	32.290	29.222	27.589	28.067	26.341	26.477	27.123
Palmela – A2/A12		28.917	30.219	30.174	31.687	31.418	33.388	36.077	36.431	32.359	29.567	27.954	28.254	26.525	26.663	27.298
A2/A12 – Marateca		18.047	19.189	19.924	23.784	20.412	25.664	30.278	34.171	23.708	19.594	16.755	18.277	15.608	16.040	16.575
Marateca – A2/A6/A13		16.361	17.356	18.020	21.602	18.522	23.505	27.938	31.866	21.648	17.703	15.071	16.414	13.959	14.350	14.875
A2/A6/A13 – Alcácer do Sal		12.065	12.678	13.780	17.736	14.247	20.705	26.754	34.034	18.313	13.269	10.720	11.584	9.846	10.184	10.863
Alcácer do Sal – Grândola Norte		10.741	11.204	12.202	15.886	12.554	18.266	23.958	30.847	16.370	11.619	9.502	10.236	8.667	8.918	9.516
Grândola Norte – Grândola Sul		7.664	8.012	8.924	12.046	9.164	13.886	18.668	24.549	12.479	8.507	6.861	7.403	6.207	6.449	6.942
Grândola Sul – Aljustrel		5.593	5.770	6.698	9.406	6.680	11.245	15.770	21.301	9.863	6.143	4.743	5.097	4.297	4.481	4.985
Aljustrel – Castro Verde		5.494	5.663	6.590	9.273	6.584	11.133	15.663	21.137	9.773	6.030	4.640	4.958	4.182	4.369	4.860
Castro Verde – Almodôvar		6.128	6.269	7.184	10.099	7.288	12.120	17.061	22.872	10.597	6.640	5.116	5.463	4.572	4.798	5.296
Almodôvar – S. B. Messines		6.335	6.458	7.403	10.295	7.472	12.335	17.343	23.206	10.825	6.889	5.352	5.699	4.744	4.948	5.477
S. B. Messines – Paderne (A22)		6.187	6.319	7.336	10.085	7.388	12.194	17.152	22.902	10.651	6.755	5.210	5.192	4.345	4.581	5.124
Média Ponderada		16.447	17.168	17.861	21.379	19.004	23.406	28.229	32.744	22.108	17.614	15.911	16.690	15.265	15.520	15.854

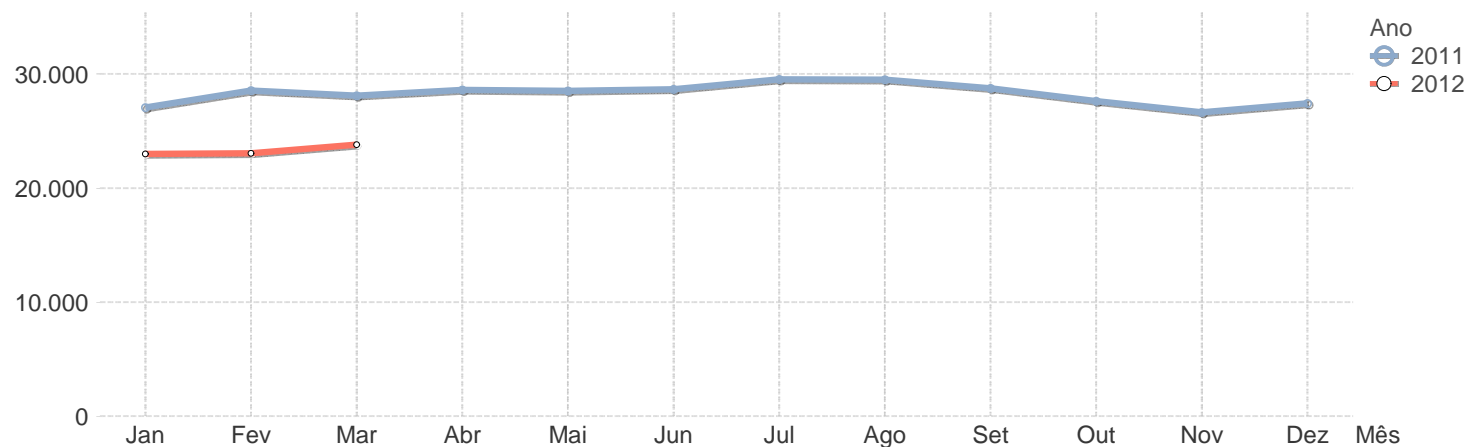


A3																
Sublanço	A	2011												2012		
	M	Jan	Fev	Mar	Abr	Mai	Jun	Jul	Ago	Set	Out	Nov	Dez	Jan	Fev	Mar
Porto (VCI) – EN 12		88.213	93.930	93.053	100.944	104.341	99.862	102.980	97.913	100.683	96.566	94.807	94.966	92.288	92.875	95.774
EN 12 – Águas Santas (A3/A4)		105.846	112.705	111.653	123.694	128.103	122.128	125.256	116.837	122.419	119.714	118.778	117.496	114.621	114.902	118.786
Águas Santas (A3/A4) – Maia		59.196	63.032	62.443	64.895	67.673	63.558	65.985	61.788	64.793	62.993	63.380	60.595	59.723	59.724	62.123
Maia – Santo Tirso		46.900	49.940	49.473	47.609	48.223	48.263	50.710	48.690	50.581	47.263	46.980	45.787	44.386	44.601	46.133
Santo Tirso – Famalicão		39.755	42.816	42.392	40.627	40.953	41.812	44.612	43.789	43.958	40.919	40.429	39.468	38.056	38.272	39.601
Famalicão – Cruz		20.529	21.433	21.536	22.003	21.749	21.502	23.182	24.081	22.699	20.783	20.116	19.808	18.765	18.690	19.461
Cruz – Braga Sul		17.502	18.370	18.432	18.938	18.651	18.566	20.184	21.020	19.662	17.949	17.207	17.052	15.960	15.890	16.553
Braga Sul – Braga Poente		6.726	7.020	7.101	7.771	7.051	7.664	8.859	11.067	8.311	7.192	6.478	6.754	6.123	6.178	6.379
Braga Poente – EN 201		6.057	6.301	6.416	7.189	6.331	7.040	8.272	11.250	7.747	6.615	5.788	6.259	5.524	5.577	5.737
EN 201 – Ponte de Lima Sul		6.878	7.140	7.212	7.935	7.159	7.914	9.163	12.152	8.520	7.388	6.579	6.999	6.325	6.420	6.620
Ponte de Lima Sul – Ponte de Lima Norte		9.323	9.582	9.625	10.334	9.650	10.312	11.526	14.656	10.852	9.815	9.061	9.406	9.321	10.304	10.870
Ponte de Lima Norte – EN 303		5.623	5.787	5.932	6.704	5.925	6.462	7.594	9.745	6.689	6.075	5.375	5.781	5.104	5.117	5.265
EN 303 – Valença (Sul)		5.501	5.662	5.790	6.535	5.772	6.229	7.345	9.231	6.488	5.915	5.240	5.650	4.978	4.980	5.113
Valença (Sul) – Valença		10.008	9.415	10.067	11.264	10.405	9.381	11.312	12.774	10.570	10.045	9.482	9.930	10.031	9.589	9.843
Valença – Fronteira		10.008	9.415	10.067	11.264	10.405	9.381	11.312	12.774	10.570	10.045	9.482	9.930	10.031	9.589	9.843
Média Ponderada		19.523	20.599	20.580	21.252	21.047	21.027	22.649	23.613	21.958	20.466	19.836	19.727	18.843	18.886	19.548

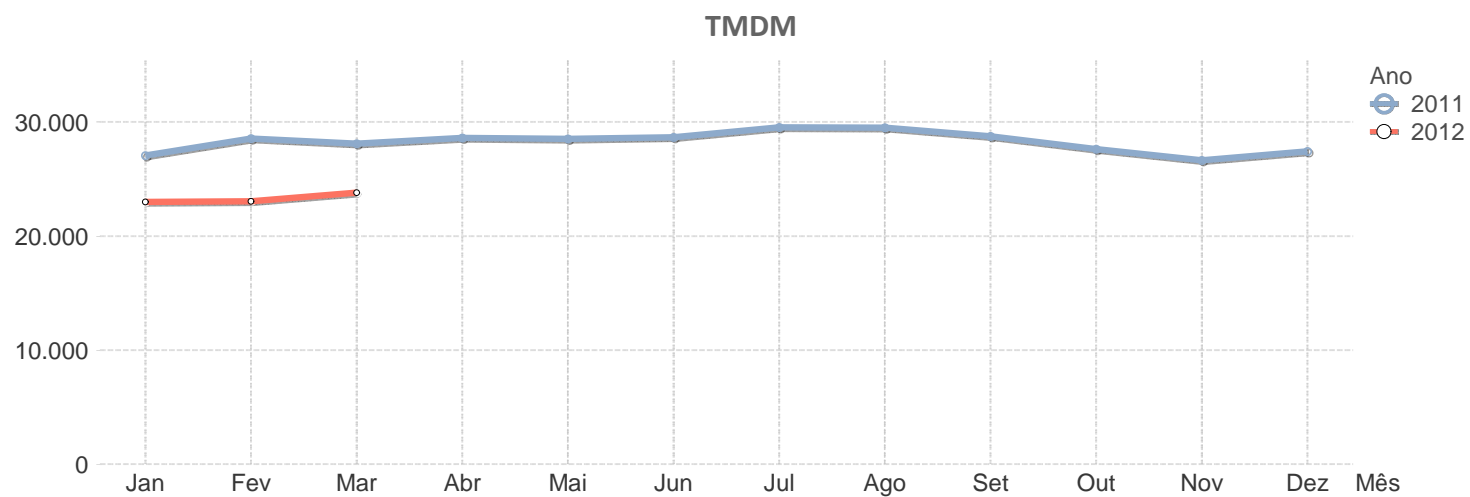


A4																
Sublanço	A M	2011												2012		
		Jan	Fev	Mar	Abr	Mai	Jun	Jul	Ago	Set	Out	Nov	Dez	Jan	Fev	Mar
Matosinhos – Sendim		33.046	35.938	35.513	34.086	38.077	39.060	36.056	29.447	35.429	34.806	34.980	34.328	34.625	34.743	35.747
Sendim – Guifões		41.206	45.152	45.013	45.288	47.021	46.684	46.956	42.148	43.694	44.684	45.172	44.862	43.611	43.402	44.732
Guifões – Custóias		41.206	45.152	45.013	45.288	47.021	46.684	46.956	42.148	43.694	44.684	45.172	44.862	43.611	43.402	44.732
Custóias – Via Norte		32.125	34.466	33.578	34.087	35.526	35.345	36.122	32.408	34.773	33.296	33.387	33.722	31.587	30.940	32.043
Via Norte – Ponte da Pedra		30.975	31.713	31.313	31.683	31.709	32.548	33.477	30.332	32.130	30.873	31.035	30.888	29.054	28.667	29.627
Ponte da Pedra – Águas Santas (A3/A4)		37.953	39.582	38.737	38.725	40.076	39.305	40.368	36.332	39.611	38.240	38.724	38.110	34.276	36.357	37.698
Águas Santas (A3/A4) – Ermesinde		69.550	72.706	71.146	69.810	70.191	69.503	70.804	68.314	68.931	66.877	65.100	66.396	67.896	67.414	69.862
Ermesinde – Valongo		40.581	42.423	41.513	40.733	40.956	40.554	41.313	39.860	40.220	39.021	37.985	38.741	36.052	35.796	37.096
Valongo – Campo		38.373	40.081	39.186	38.318	38.234	37.909	38.958	37.910	37.691	36.458	35.291	36.073	33.499	33.199	34.476
Campo – A4/A41		30.732	32.225	31.757	32.682	32.460	32.764	34.162	34.391	33.088	31.616	30.368	31.373	28.679	28.614	29.473
A4/A41 – Baltar		30.732	32.225	31.757	32.682	32.460	32.764	34.162	34.391	33.088	31.616	30.368	31.373	28.679	28.614	29.473
Baltar – Paredes		26.269	27.559	27.218	28.177	27.752	28.167	29.436	30.152	28.647	27.268	26.026	26.980	24.576	24.546	25.264
Paredes – Guilhufe		22.516	23.664	23.393	24.372	23.740	24.256	25.548	26.719	24.849	23.522	22.341	23.167	21.078	20.984	21.589
Guilhufe – Penafiel		21.786	22.979	22.683	23.511	22.848	23.488	24.621	25.721	23.999	22.829	21.765	22.502	20.496	20.508	21.066
Penafiel – Castelões (A4/A11)		18.461	19.686	19.589	20.348	19.629	20.549	21.644	23.168	21.166	19.996	18.702	19.460	17.613	17.648	18.183
Castelões (A4/A11) – Amarante Ponte		13.052	13.929	13.925	14.849	14.255	14.813	15.362	17.182	15.190	14.188	13.132	13.803	12.493	12.548	12.914
Amarante Ponte – Amarante (Margem...		16.322	17.418	17.414	20.365	20.242	18.231	19.044	20.784	19.209	18.319	17.204	17.690	15.963	16.508	16.948
Amarante (Margem Esqª) – Gerales		15.476	16.515	16.512	19.309	19.192	16.321	17.932	19.868	18.297	17.173	16.379	16.657	14.706	15.741	16.148
Gerales – Padronelo		14.635	15.491	14.426	15.500	15.858	15.722	15.630	17.619	16.055	15.195	14.270	17.917	13.538	13.961	14.311

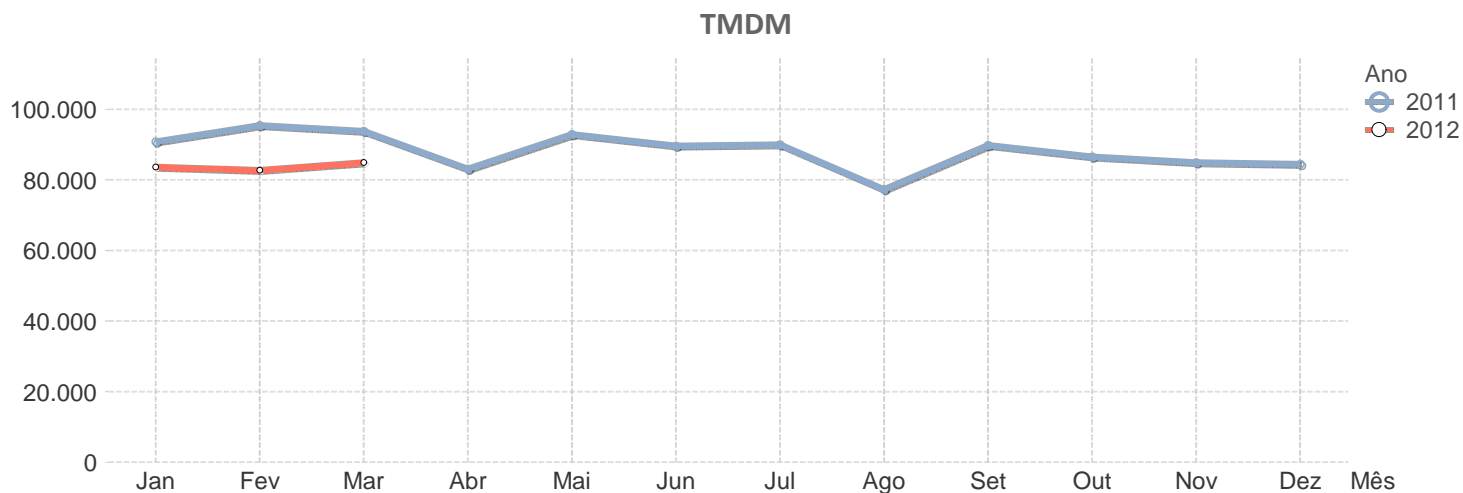
TMDM



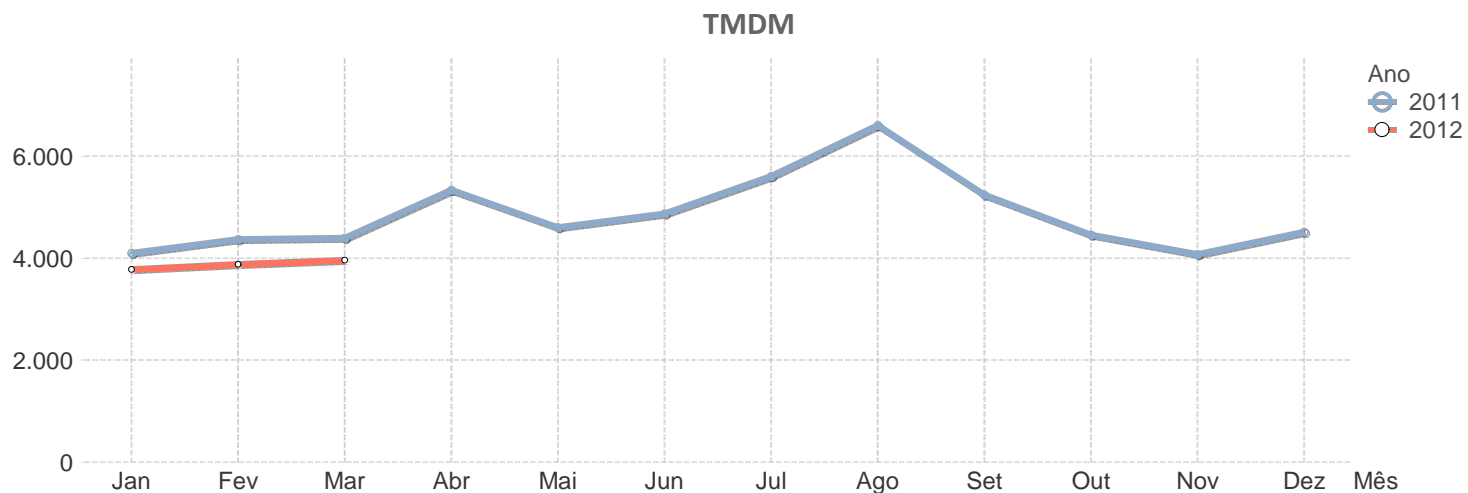
A4																
	A	2011												2012		
Sublanço	M	Jan	Fev	Mar	Abr	Mai	Jun	Jul	Ago	Set	Out	Nov	Dez	Jan	Fev	Mar
Padronelo – Ligação ao IP4		10.217	10.815	10.601	11.432	10.936	10.629	10.027	11.420	11.033	10.594	9.870	10.118	9.225	9.568	9.748
Vila Real Nascente - Lames		-	-	-	-	-	-	-	-	N/D	N/D	N/D	N/D	N/D	N/D	N/D
Lames - Justes		-	-	-	-	-	-	-	-	N/D	N/D	N/D	N/D	N/D	N/D	N/D
Lamas de Orelhão - Mirandela Poente		-	-	-	-	-	-	-	-	-	-	N/D	N/D	N/D	N/D	N/D
Mirandela Poente - Mirandela Norte		-	-	-	-	-	-	-	-	-	-	-	N/D	N/D	N/D	N/D
Bragança Poente - Bragança Sul		-	-	-	-	-	-	-	-	N/D	N/D	N/D	N/D	106	401	416
Bragança Sul - Bragança Nascente		-	-	-	-	-	-	-	-	N/D	N/D	N/D	N/D	364	923	959
Média Ponderada		27.054	28.548	28.106	28.609	28.535	28.669	29.527	29.518	28.763	27.621	26.657	27.429	22.992	23.050	23.797



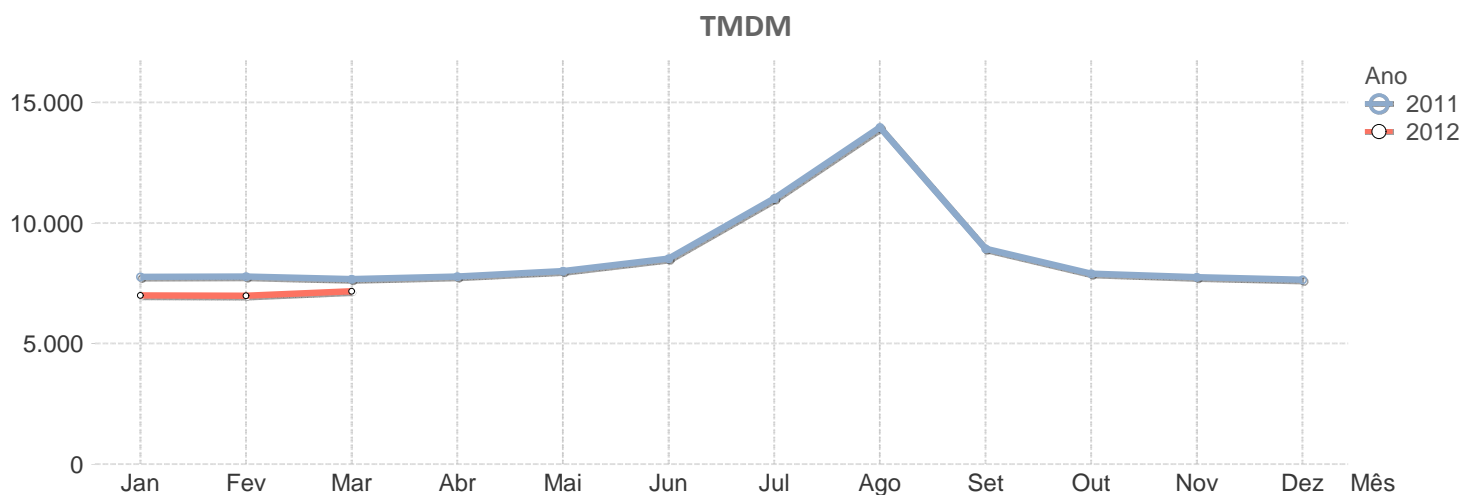
A5																
Sublção	A	2011												2012		
		M	Jan	Fev	Mar	Abr	Mai	Jun	Jul	Ago	Set	Out	Nov	Dez	Jan	Fev
Viaduto Duarte Pacheco – Cruz das Olivei...		129.577	136.185	133.258	112.411	137.473	128.916	133.976	115.227	135.801	131.236	130.986	129.656	129.604	128.924	131.767
Cruz das Oliveiras – Monsanto		129.180	135.768	132.849	129.110	144.042	135.552	137.211	117.216	138.865	134.046	133.908	132.398	132.596	131.897	134.517
Monsanto – Miraflores (A5/IC17)		122.807	129.070	126.295	122.740	136.935	128.865	130.442	111.433	132.014	127.433	127.301	125.866	126.055	125.390	127.881
Miraflores (A5/IC17) – Linda-a-Velha		188.518	198.132	193.873	142.453	160.712	154.735	154.507	132.547	154.056	150.214	145.740	146.819	146.507	147.303	150.963
Linda-a-Velha – Estádio Nacional		163.938	172.299	168.595	118.826	146.082	140.290	140.379	120.460	139.600	135.915	132.333	132.660	133.558	132.896	136.156
Estádio Nacional – Oeiras		114.658	120.505	117.915	114.868	122.455	119.235	119.267	101.722	118.617	114.881	114.014	113.316	112.089	109.997	112.453
Oeiras – Carcavelos		73.188	77.136	75.678	74.808	79.278	78.549	78.626	67.943	77.203	74.676	73.255	73.410	71.470	70.013	72.114
Carcavelos – Estoril		48.425	50.703	50.615	49.576	52.896	51.621	51.433	44.370	50.736	48.956	48.099	47.599	45.991	44.981	46.526
Estoril – Alcabideche		35.724	37.429	37.451	37.107	40.315	39.510	39.233	32.975	39.128	35.142	32.294	31.302	30.092	29.455	30.684
Alcabideche – Alvide		33.943	35.704	36.006	35.503	37.548	36.174	36.552	30.716	36.815	33.248	30.827	30.570	30.366	30.009	30.731
Alvide – Cascais		26.567	28.013	28.358	28.026	29.985	29.852	29.488	28.411	29.636	27.970	27.372	27.080	26.956	26.864	27.708
Média Ponderada		90.777	95.392	93.747	83.058	92.853	89.609	90.009	77.304	89.761	86.507	84.910	84.463	83.662	82.751	84.877



A6																
Sublanço	A M	2011												2012		
		Jan	Fev	Mar	Abr	Mai	Jun	Jul	Ago	Set	Out	Nov	Dez	Jan	Fev	Mar
A2/A6/A13 – Vendas Novas		7.068	7.567	7.534	8.662	7.696	8.170	9.042	9.876	8.486	7.475	6.832	7.416	6.257	6.401	6.465
Vendas Novas – Montemor-o-Novo Poen...		6.452	6.923	6.865	7.939	7.020	7.463	8.268	9.161	7.835	6.860	6.261	6.837	5.722	5.855	5.911
Montemor-o-Novo Poente – Montemor-...		5.854	6.269	6.210	7.208	6.363	6.750	7.509	8.383	7.084	6.189	5.671	6.194	5.188	5.315	5.344
Montemor-o-Novo Nascente – Évora Poe...		5.165	5.532	5.483	6.396	5.628	5.986	6.717	7.601	6.286	5.432	4.979	5.437	4.547	4.665	4.701
Évora Poente – Évora Nascente		2.252	2.417	2.469	3.081	2.422	2.745	3.337	4.292	3.018	2.424	2.180	2.548	2.031	2.117	2.169
Évora Nascente – Extremoz		2.859	3.034	3.096	3.818	3.087	3.405	4.084	5.186	3.732	3.038	2.774	3.129	2.547	2.618	2.698
Extremoz – Borba		2.104	2.240	2.302	2.870	2.254	2.547	3.184	4.275	2.874	2.240	1.983	2.315	1.849	1.938	2.012
Borba – Elvas Poente		2.042	2.159	2.205	2.750	2.160	2.458	3.086	4.199	2.790	2.145	1.885	2.211	1.762	1.849	1.924
Elvas Poente – EN246		3.078	3.255	3.323	4.699	4.284	3.670	4.497	5.658	4.282	3.587	3.348	3.675	3.274	3.425	3.573
EN246 – Elvas Central		3.609	3.815	3.895	5.509	5.022	4.486	5.361	6.446	5.065	4.362	4.073	4.431	3.990	4.139	4.302
Elvas Central – Elvas Nascente		3.727	3.940	4.023	5.689	5.187	4.633	5.536	6.657	5.231	4.504	4.207	4.356	3.901	4.063	4.211
Elvas Nascente – Caia		6.344	6.708	6.849	9.685	8.829	8.743	9.803	10.784	9.764	8.731	8.212	9.216	8.111	8.120	8.354
Caia – Fronteira do Caia		6.397	6.764	6.906	9.103	8.471	8.652	9.367	10.219	9.203	8.238	7.750	8.666	7.689	7.727	7.955
Média Ponderada		4.097	4.372	4.394	5.337	4.601	4.872	5.605	6.601	5.242	4.459	4.073	4.516	3.779	3.882	3.959

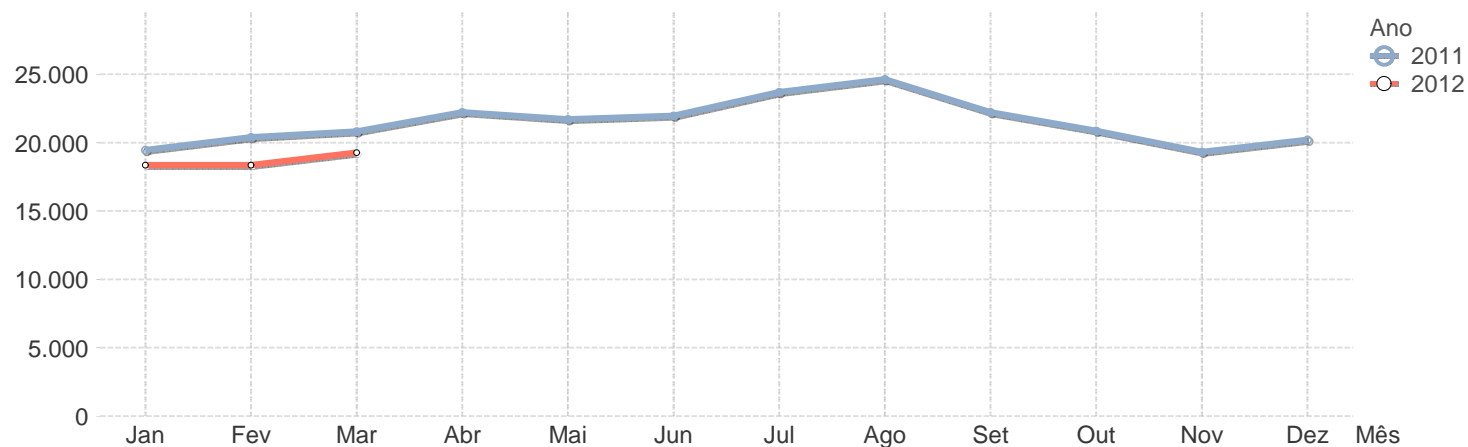


A7																
A		2011												2012		
Sublanço	M	Jan	Fev	Mar	Abr	Mai	Jun	Jul	Ago	Set	Out	Nov	Dez	Jan	Fev	Mar
Póvoa de Varzim (A28) – EN206		5.595	5.751	5.723	5.875	6.175	7.390	10.209	13.271	7.577	6.055	5.747	5.584	5.150	5.196	5.445
EN206 – Famalicão		6.069	6.226	6.166	6.307	6.604	7.900	10.822	14.041	7.496	6.506	6.179	6.003	5.543	5.574	5.832
Famalicão – A3/A7		16.558	16.956	16.716	16.387	17.218	17.807	20.090	20.763	17.676	16.322	16.634	15.841	15.131	15.244	15.833
A3/A7 – Ceide		19.584	20.055	19.720	19.403	20.036	20.792	23.766	25.564	21.141	19.462	19.447	18.771	18.230	18.297	18.833
Ceide – Ave		16.895	17.280	17.017	16.737	17.257	17.852	20.481	22.080	18.283	16.828	16.788	16.281	15.779	15.848	16.310
Ave – Selho		15.632	16.065	15.788	15.623	15.990	16.419	18.688	19.889	16.911	15.582	15.788	15.335	14.722	14.817	15.225
Selho – Guimarães Sul		7.843	7.891	7.849	7.998	8.366	8.597	10.813	13.905	9.167	8.026	8.084	8.060	7.235	7.212	7.573
Guimarães Sul – Calvos		8.722	8.744	8.685	8.843	9.261	9.440	11.767	14.825	10.026	8.860	8.973	8.930	7.990	8.008	8.353
Calvos – Fafe Sul		6.042	5.920	5.919	6.103	6.306	6.627	9.027	12.389	7.175	6.160	6.059	6.108	5.349	5.313	5.581
Fafe Sul – Basto		5.841	5.658	5.596	5.818	5.888	6.160	8.613	12.000	6.883	5.893	5.704	5.832	5.035	4.993	5.014
Basto – Ribeira de Pena		5.055	4.912	4.819	4.984	5.057	5.305	7.619	10.858	5.999	5.237	5.020	5.057	4.392	4.310	4.283
Ribeira de Pena – Vila Pouca de Aguiar (A...		4.811	4.647	4.530	4.702	4.749	4.950	7.269	10.346	5.615	4.870	4.667	4.646	3.999	3.925	3.870
Média Ponderada		7.764	7.781	7.679	7.780	8.011	8.520	11.028	13.966	8.941	7.902	7.754	7.655	6.998	6.986	7.165

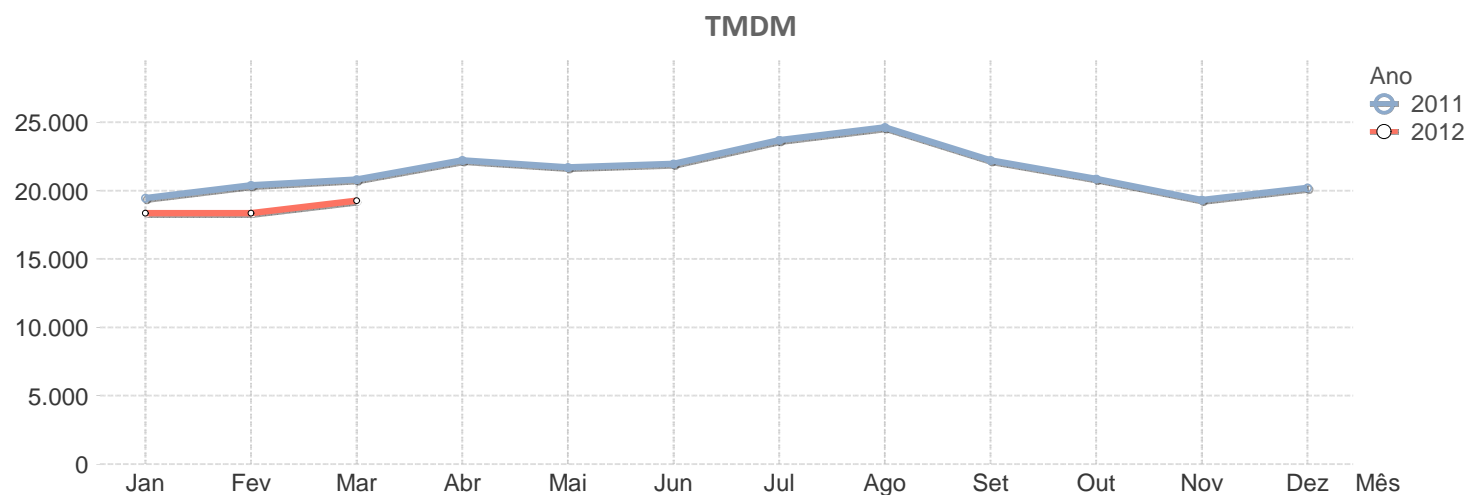


A8																
Sublanço	A M	2011												2012		
		Jan	Fev	Mar	Abr	Mai	Jun	Jul	Ago	Set	Out	Nov	Dez	Jan	Fev	Mar
CRIL – Frielas		40.916	42.511	42.982	44.165	47.056	46.959	48.665	45.494	47.810	45.780	44.291	45.332	42.760	42.726	43.804
Frielas – Loures		71.550	74.338	75.162	77.231	82.286	82.117	85.099	79.555	83.605	80.055	77.451	79.271	74.773	74.714	76.599
Loures – CREL		39.639	41.587	42.048	43.980	45.613	45.755	47.521	43.926	46.162	44.202	42.764	43.769	41.286	41.253	42.294
CREL – Lousa		47.472	49.633	50.061	51.366	51.991	52.403	54.540	50.990	52.117	49.538	47.797	49.085	45.787	45.684	46.986
Lousa – A8/A21		43.184	45.172	45.730	47.062	47.390	48.089	50.300	47.445	47.784	45.385	43.512	44.761	41.641	41.562	42.890
A8/A21 – Enxara		23.933	24.947	25.591	26.863	26.246	27.066	29.484	28.623	27.055	25.445	23.461	24.713	22.202	22.547	23.392
Enxara – Torres Vedras Sul		22.983	23.999	24.633	25.947	25.281	26.103	28.478	27.712	25.890	24.330	22.381	23.583	21.177	21.600	22.288
Torres Vedras Sul – Torres Vedras Norte		18.252	19.107	19.600	21.359	20.366	21.304	23.658	23.608	21.237	19.787	17.789	19.025	16.834	16.883	17.895
Torres Vedras Norte – Ramalhal		19.406	20.234	20.671	22.548	21.488	22.668	25.031	25.209	22.489	21.024	18.887	20.250	17.949	17.976	19.154
Ramalhal – Campelos		14.196	14.877	15.332	16.896	15.904	16.795	18.876	19.257	16.672	15.621	13.935	14.942	12.985	13.008	14.097
Campelos – Bombarral		13.781	14.452	14.912	16.497	15.519	16.402	18.497	18.855	16.245	15.229	13.564	14.528	12.612	12.636	13.726
Bombarral – Delgada		16.505	17.756	17.825	18.585	18.502	17.402	19.122	22.196	18.553	18.047	16.262	17.248	15.319	15.294	16.549
Delgada – São Mamede		15.020	16.160	17.134	21.037	20.573	19.041	18.868	21.835	20.089	19.133	17.096	17.667	15.428	15.744	18.122
São Mamede – A8/IP6		18.710	20.111	21.206	21.384	21.463	17.592	19.402	26.090	22.007	21.007	17.572	20.221	18.272	18.341	19.733
A8/IP6 – Óbidos		22.184	24.387	25.301	26.374	25.265	20.937	23.439	31.195	22.226	21.614	17.027	19.955	19.627	18.584	20.002
Óbidos – Arnóia		23.689	25.078	25.811	27.043	26.282	25.446	27.622	32.805	26.162	25.211	20.317	25.231	23.163	22.815	24.040
Arnóia – Gaeiras		23.382	24.197	24.234	25.240	23.334	23.838	25.496	31.166	25.400	23.628	23.123	23.370	20.820	20.889	19.213
Gaeiras – Caldas da Rainha		21.269	22.376	22.634	23.637	22.496	21.319	22.810	29.286	23.542	22.426	20.893	21.492	19.879	19.613	20.190
Caldas da Rainha – Zona Industrial das Cal...		17.450	18.207	18.356	19.176	17.445	17.895	19.300	24.969	19.622	18.797	17.499	17.990	16.655	16.426	16.908

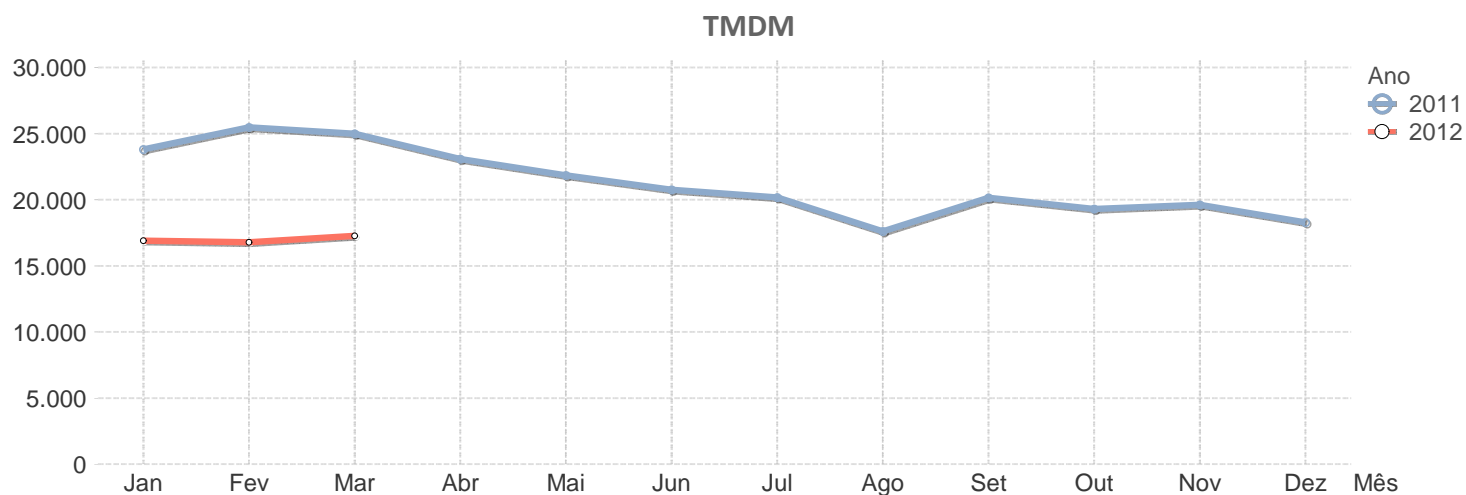
TMDM



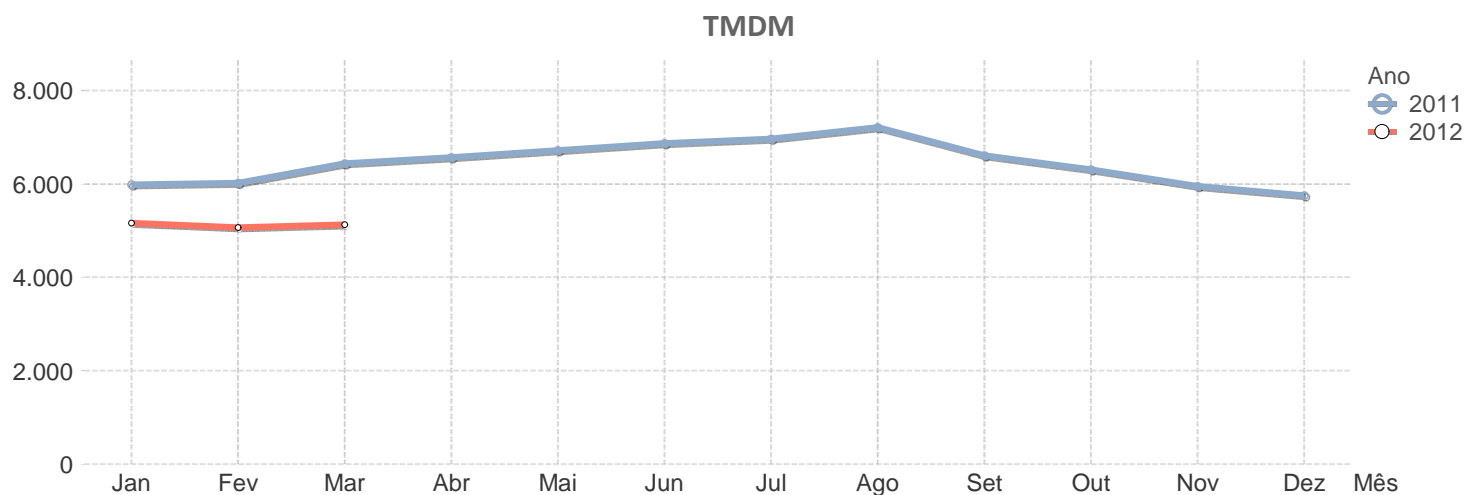
A8																
Sublção	A M	2011												2012		
		Jan	Fev	Mar	Abr	Mai	Jun	Jul	Ago	Set	Out	Nov	Dez	Jan	Fev	Mar
ZonalIndustrial das Caldas da Rainha – To...		14.110	14.400	14.922	15.826	14.296	14.930	16.338	19.968	16.038	15.078	13.846	14.211	13.158	12.992	13.375
Tornada – Alfeizerão		10.055	10.625	10.829	12.257	11.297	11.862	13.375	15.040	11.838	10.555	9.616	10.030	8.829	8.793	9.413
Alfeizerão – Valado dos Frades		10.357	10.961	11.137	12.551	11.481	11.812	13.121	14.735	11.767	10.595	9.742	10.058	8.898	8.839	9.498
Valado dos Frades – Pataias		10.307	10.909	11.144	12.425	11.531	12.011	13.331	15.457	11.981	10.782	9.952	10.210	9.020	8.932	9.538
Pataias – Marinha Grande Sul		10.065	10.583	10.844	11.940	11.179	11.719	13.028	15.092	11.695	10.506	9.686	9.950	8.794	8.751	9.351
Marinha Grande Sul – A8/A17		10.071	10.576	10.822	12.087	11.242	11.796	13.032	15.068	11.809	10.650	9.862	10.061	9.000	8.958	9.542
A8/A17 – Marinha Grande Este		6.289	6.618	6.590	6.921	6.781	6.855	7.421	8.188	6.840	6.334	6.054	6.153	4.692	4.712	4.853
Marinha Grande Este – Leiria Sul (A8/A19)		4.972	5.131	5.093	5.339	5.261	5.291	5.836	6.531	5.219	4.718	4.551	5.018	4.978	4.883	5.106
Leiria Sul (A8/A19) - Cortes		-	-	-	-	-	-	-	-	-	-	N/D	N/D	N/D	N/D	N/D
Cortes - Pousos		-	-	-	-	-	-	-	-	-	-	N/D	N/D	N/D	N/D	N/D
Média Ponderada		19.447	20.403	20.816	22.226	21.716	21.974	23.692	24.624	22.213	20.867	19.326	20.213	18.363	18.365	19.262



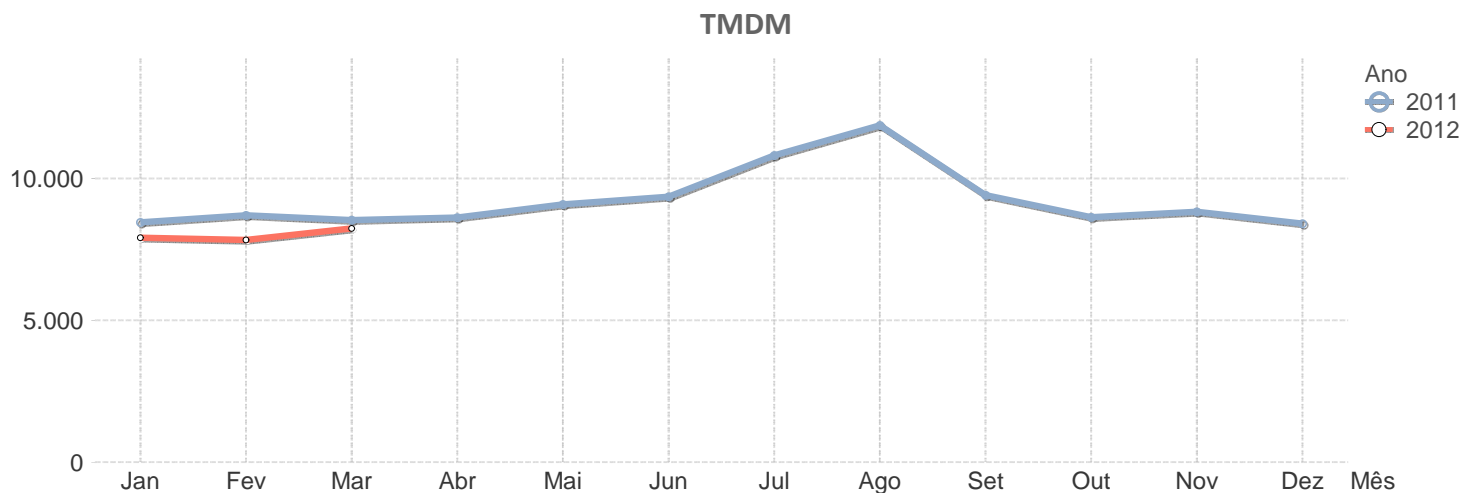
A9																
	A	2011												2012		
Sublanço	M	Jan	Fev	Mar	Abr	Mai	Jun	Jul	Ago	Set	Out	Nov	Dez	Jan	Fev	Mar
Estádio Nacional (A5/A9) – Queluz		33.200	35.581	34.732	31.578	29.692	28.552	27.636	23.274	26.979	25.699	25.511	23.926	23.390	23.169	23.883
Queluz – A9/A16		36.036	38.496	37.677	32.912	28.379	26.344	25.366	21.126	25.178	23.935	24.560	22.535	21.254	20.899	21.596
A9/A16 – Radial da Pontinha		44.651	47.986	46.871	40.417	36.795	34.571	33.161	27.612	33.377	31.688	33.042	30.054	28.187	27.744	28.692
Radial da Pontinha – Radial de Odivelas		24.480	26.050	26.036	24.182	22.612	21.600	21.308	18.840	20.868	19.853	20.211	19.039	17.309	17.253	17.806
Radial de Odivelas – A8/A9		26.081	27.349	26.725	24.777	24.065	22.890	22.500	20.029	22.263	21.276	21.817	20.461	18.472	18.369	18.927
A8/A9 – Bucelas (Zambujal)		21.267	22.708	22.380	21.699	22.244	21.237	20.485	18.226	21.057	20.387	20.635	19.146	17.813	17.761	18.096
Bucelas (Zambujal) – A9/A10		13.128	14.026	13.917	14.051	14.035	13.472	13.093	11.971	13.132	12.753	12.732	12.073	10.734	10.763	10.954
A9/A10 – Alverca		8.115	9.437	8.261	8.206	7.915	7.497	7.305	6.684	8.128	8.118	8.396	7.558	7.010	6.934	7.130
Média Ponderada		23.813	25.470	24.989	23.089	21.836	20.761	20.181	17.604	20.146	19.303	19.628	18.283	16.906	16.788	17.266



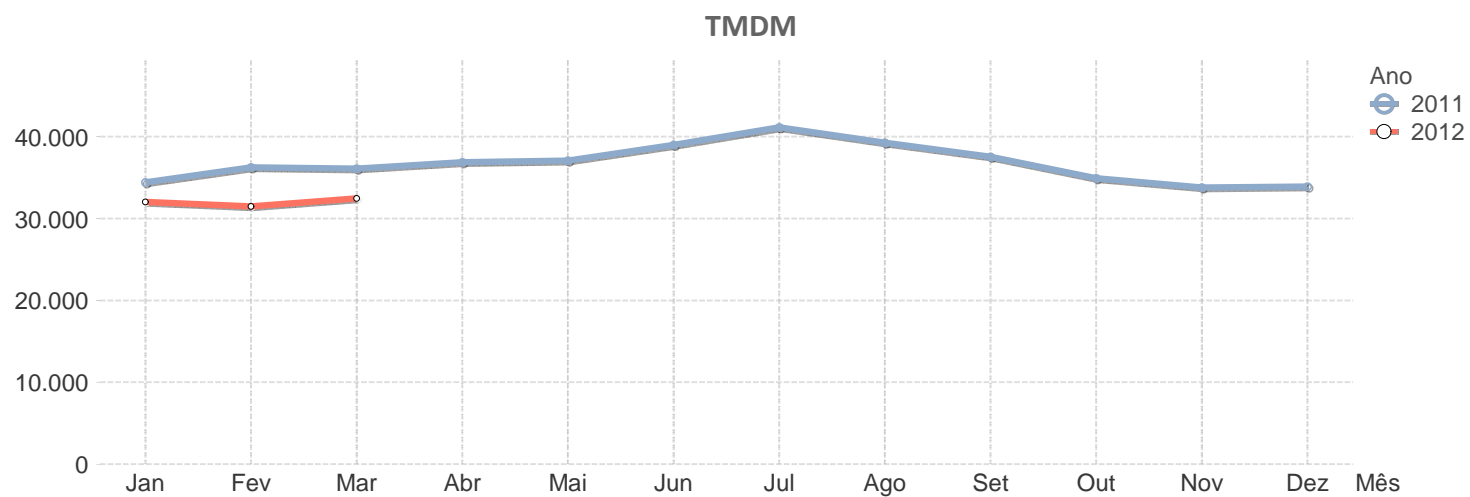
A10																
	A	2011												2012		
Sublção	M	Jan	Fev	Mar	Abr	Mai	Jun	Jul	Ago	Set	Out	Nov	Dez	Jan	Fev	Mar
A9/A10 – Arruda dos Vinhos		11.084	10.906	11.750	11.417	12.289	11.344	10.550	9.878	11.661	12.099	11.355	10.588	9.588	9.506	9.620
Arruda dos Vinhos – Carregado (A1/A10)		7.468	7.157	8.117	8.109	8.580	8.210	7.896	7.332	7.763	7.721	7.188	6.919	6.082	6.092	6.127
Carregado (A1/A10) – Benavente		4.720	5.077	5.053	5.336	5.140	5.992	6.562	7.400	5.548	4.864	4.724	4.689	4.174	4.096	4.157
Benavente – A10/A13		1.513	1.605	1.709	2.178	1.843	2.417	3.036	4.162	2.244	1.623	1.469	1.590	1.595	1.295	1.343
Média Ponderada		5.986	6.017	6.439	6.569	6.717	6.868	6.966	7.209	6.605	6.305	5.949	5.752	5.160	5.065	5.125



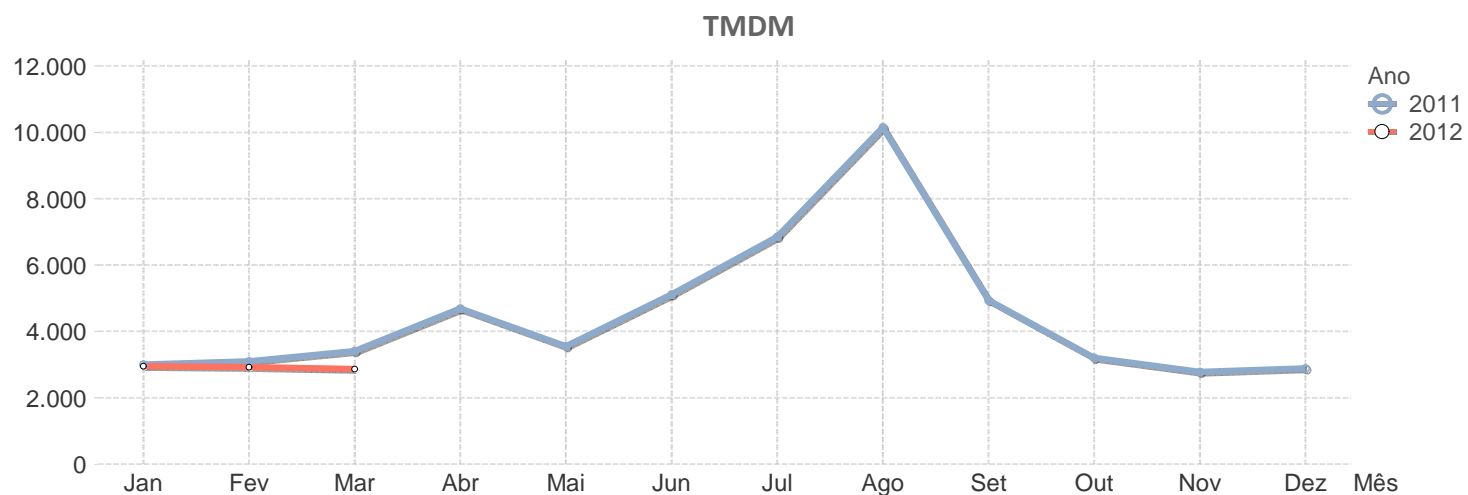
A11																
Sublanço	A	2011												2012		
	M	Jan	Fev	Mar	Abr	Mai	Jun	Jul	Ago	Set	Out	Nov	Dez	Jan	Fev	Mar
Apúlia (A28) – EN205		6.172	6.383	6.223	6.468	7.083	8.441	10.506	12.806	7.784	6.760	5.918	5.684	5.413	5.448	5.752
EN205 – Barcelos		5.762	5.930	5.780	5.995	6.575	7.905	9.900	12.152	7.195	6.209	5.863	5.629	5.308	5.330	5.662
Barcelos – Braga Oeste (A3/A11)		8.155	8.352	8.166	8.177	8.966	10.074	11.898	13.754	9.281	8.414	8.294	7.885	7.467	7.347	7.881
Braga Oeste (A3/A11) – Braga (Ferreiros)		7.739	7.906	7.754	7.745	8.472	9.476	11.275	13.300	8.952	8.050	7.939	7.632	7.162	7.033	7.522
Braga (Ferreiros) – Celeirós		22.892	24.055	24.248	24.837	24.042	23.097	25.162	25.130	24.966	22.273	23.463	22.936	21.698	20.672	21.659
Celeirós – Guimarães Oeste		10.996	11.174	10.886	10.803	11.489	11.104	12.494	13.118	11.545	11.024	11.937	11.078	10.347	10.251	10.751
Guimarães Oeste – Selho		15.493	15.961	15.531	15.455	15.971	16.086	18.183	19.422	16.853	15.462	15.829	15.301	14.620	14.696	15.084
Calvos – Vizela		5.496	5.621	5.485	5.607	5.918	5.819	6.793	7.331	6.160	5.711	5.923	5.745	5.325	5.312	5.560
Vizela – Felgueiras		5.616	5.763	5.618	5.765	6.065	5.911	6.823	7.278	6.336	5.899	6.078	5.814	5.434	5.461	5.696
Felgueiras – Lousada		7.783	8.096	7.838	8.072	8.502	8.157	9.152	9.191	8.711	8.350	8.620	8.029	7.596	7.728	8.051
Lousada – EN15		5.253	5.507	5.349	5.471	5.511	5.301	5.903	6.128	5.588	5.203	5.324	5.110	4.810	4.850	5.079
EN15 – EN211		5.690	5.908	5.803	5.734	5.949	5.797	6.316	6.629	6.019	5.588	5.639	5.463	5.105	5.142	5.349
EN211 – Castelões (A4/A11)		11.224	11.423	11.340	11.340	11.799	11.512	12.135	12.552	11.659	10.956	10.893	10.623	10.040	9.993	10.279
Média Ponderada		8.455	8.706	8.531	8.631	9.087	9.366	10.813	11.875	9.422	8.642	8.828	8.409	7.913	7.837	8.245



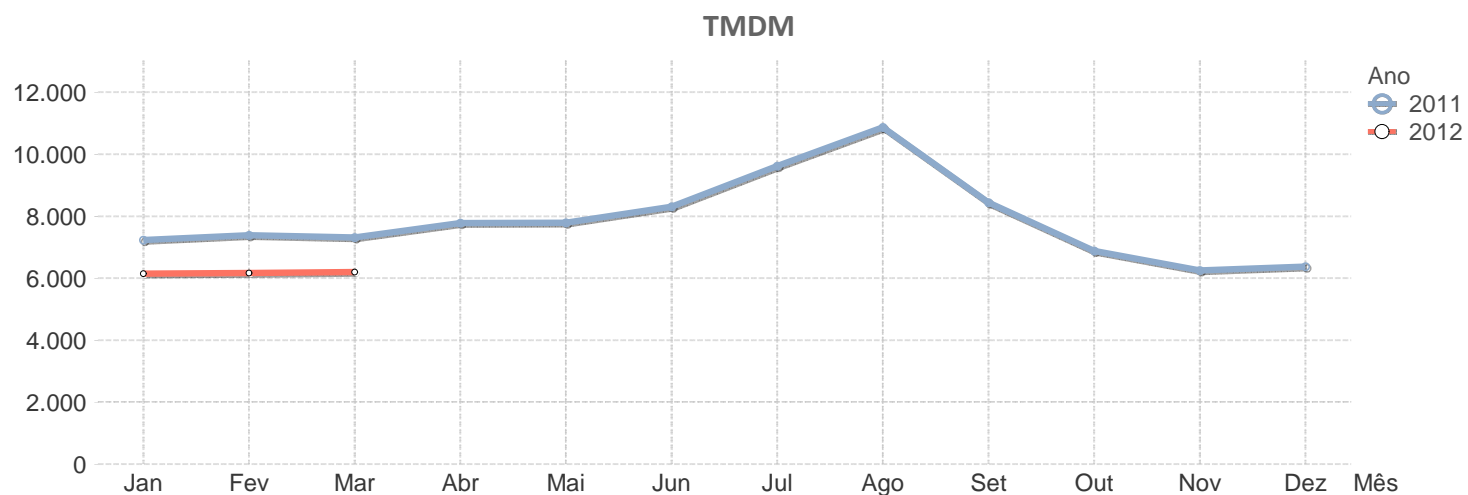
A12																
	A	2011												2012		
Sublånço	M	Jan	Fev	Mar	Abr	Mai	Jun	Jul	Ago	Set	Out	Nov	Dez	Jan	Fev	Mar
Ponte Vasco da Gama		57.514	60.550	60.118	60.640	61.374	62.849	65.622	61.393	61.708	58.059	56.864	56.935	54.409	53.346	54.798
Montijo – Pinhal Novo		15.524	16.487	16.660	18.003	17.197	20.021	21.949	22.298	18.158	16.030	14.757	15.110	13.581	13.455	14.025
Pinhal Novo – A2/A12		14.910	15.862	16.103	17.521	16.708	19.579	21.553	22.070	17.704	15.644	14.351	14.717	13.203	13.059	13.666
A2/A12 – Setúbal		26.647	27.729	27.260	26.707	28.677	28.834	29.326	26.889	27.664	26.664	26.318	25.652	24.891	24.516	25.228
Média Ponderada		34.400	36.247	36.102	36.886	37.064	39.006	41.126	39.247	37.529	34.913	33.781	33.895	32.043	31.488	32.455



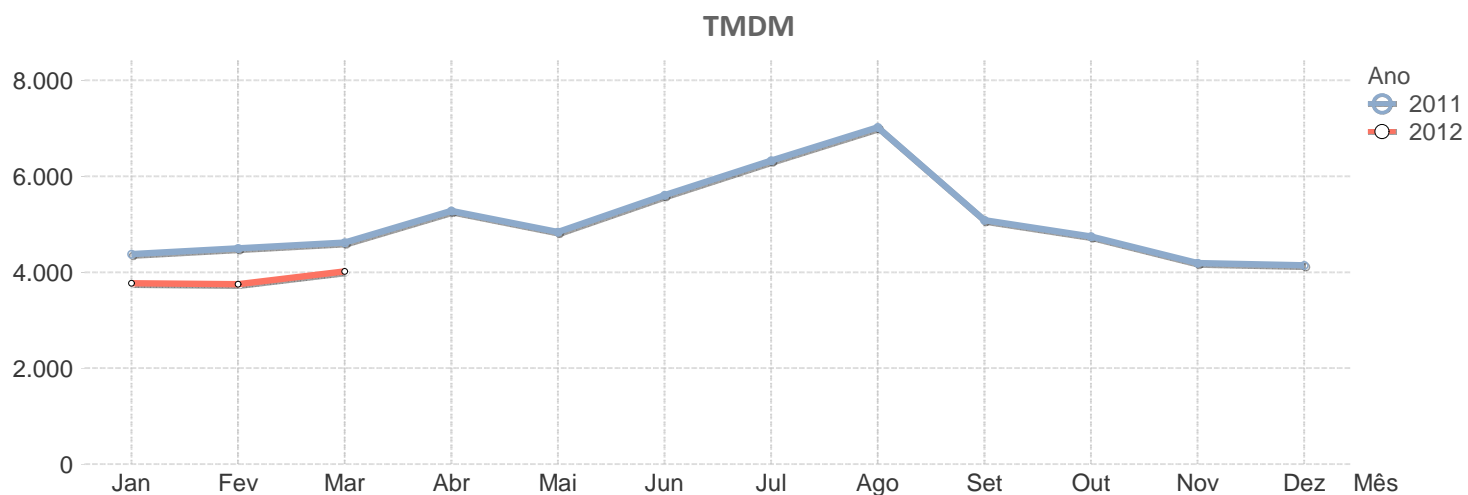
A13																
Sublanço	A M	2011												2012		
		Jan	Fev	Mar	Abr	Mai	Jun	Jul	Ago	Set	Out	Nov	Dez	Jan	Fev	Mar
Marateca (A2/A6/A13) – Pegões		3.117	3.242	3.618	5.046	3.769	5.566	7.704	11.581	5.376	2.825	2.516	2.574	2.457	2.513	2.706
Pegões – Stº. Estevão		3.167	3.293	3.676	5.109	3.831	5.633	7.766	11.681	5.458	2.869	2.566	2.773	2.517	2.562	2.760
Stº. Estevão – A10/A13		3.451	3.580	3.950	5.406	4.119	5.942	7.999	11.856	5.735	3.654	3.190	3.263	2.801	2.812	2.999
A10/A13 – Salvaterra Magos		2.782	2.832	3.085	4.250	3.257	4.605	5.907	8.541	4.356	3.379	2.883	2.968	2.585	2.223	2.346
Salvaterra Magos – Almeirim (IC10)		2.739	2.809	3.049	4.139	3.150	4.457	5.804	8.487	4.316	3.322	2.809	2.904	2.203	2.175	2.301
Atalaia (A13/A23) - Atalaia (EN110)		N/D	N/D	N/D	N/D	N/D	N/D	N/D	N/D	N/D	N/D	N/D	N/D	11.552	11.221	8.131
Atalaia (EN110) - Asseiceira		N/D	N/D	N/D	N/D	N/D	N/D	N/D	N/D	N/D	N/D	N/D	N/D	6.474	6.649	4.892
Asseiceira - Santa Cita (EN110)		N/D	N/D	N/D	N/D	N/D	N/D	N/D	N/D	N/D	N/D	N/D	N/D	7.314	7.488	5.491
Média Ponderada		2.998	3.094	3.407	4.687	3.548	5.118	6.852	10.147	4.936	3.201	2.776	2.889	2.948	2.919	2.862



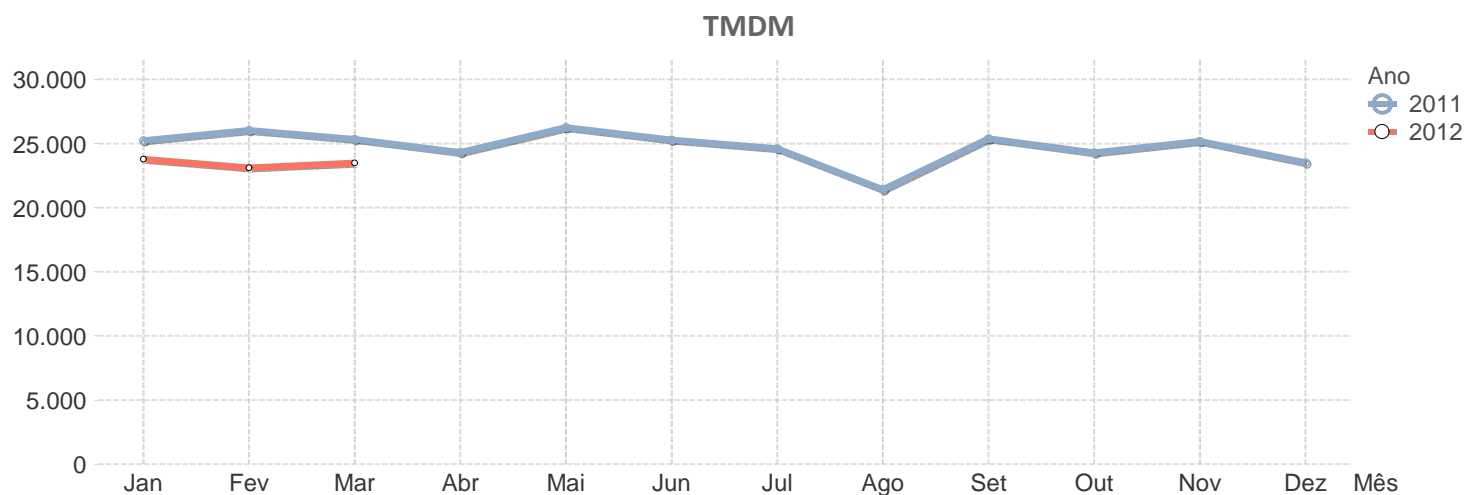
A14																
Sublanço	A M	2011												2012		
		Jan	Fev	Mar	Abr	Mai	Jun	Jul	Ago	Set	Out	Nov	Dez	Jan	Fev	Mar
Figueira da Foz – Zona Portuária		13.265	13.475	13.227	14.161	14.201	16.771	17.448	19.903	17.140	12.767	11.493	11.688	11.630	11.700	11.703
Zona Portuária – Vila Verde		13.265	13.475	13.227	14.161	14.201	16.771	17.448	19.903	17.140	12.767	11.493	11.688	11.630	11.700	11.703
Vila Verde – A14/A17		13.960	14.181	13.921	14.904	14.946	14.428	17.982	20.414	17.646	13.267	11.978	12.157	12.055	12.152	12.129
A14/A17 – Santa Eulália		13.387	13.599	13.349	14.292	14.333	13.531	16.705	18.572	16.256	12.348	11.295	11.379	11.282	11.374	11.385
Santa Eulália – Montemor-o-Velho		3.567	3.624	3.557	3.809	3.819	4.588	5.327	6.306	3.826	3.404	2.956	3.089	2.878	2.892	2.912
Montemor-o-Velho – EN 335		3.609	3.703	3.737	3.995	3.976	4.681	5.433	6.341	3.967	3.521	3.094	3.214	2.987	3.000	3.065
EN 335 – Ançã		3.810	3.918	3.949	4.193	4.179	4.861	5.522	6.464	4.130	3.698	3.296	3.407	3.157	3.173	3.196
Ançã – Coimbra Norte		6.713	6.875	6.827	6.994	7.134	7.719	8.733	9.203	6.917	6.338	5.981	6.097	5.727	5.674	5.730
Coimbra Norte – Zombaria		13.920	14.485	14.603	15.636	15.095	15.511	16.679	18.035	14.996	14.289	13.743	14.007	12.926	12.619	12.648
Média Ponderada		7.233	7.382	7.310	7.783	7.790	8.304	9.616	10.864	8.441	6.882	6.248	6.372	6.145	6.165	6.194



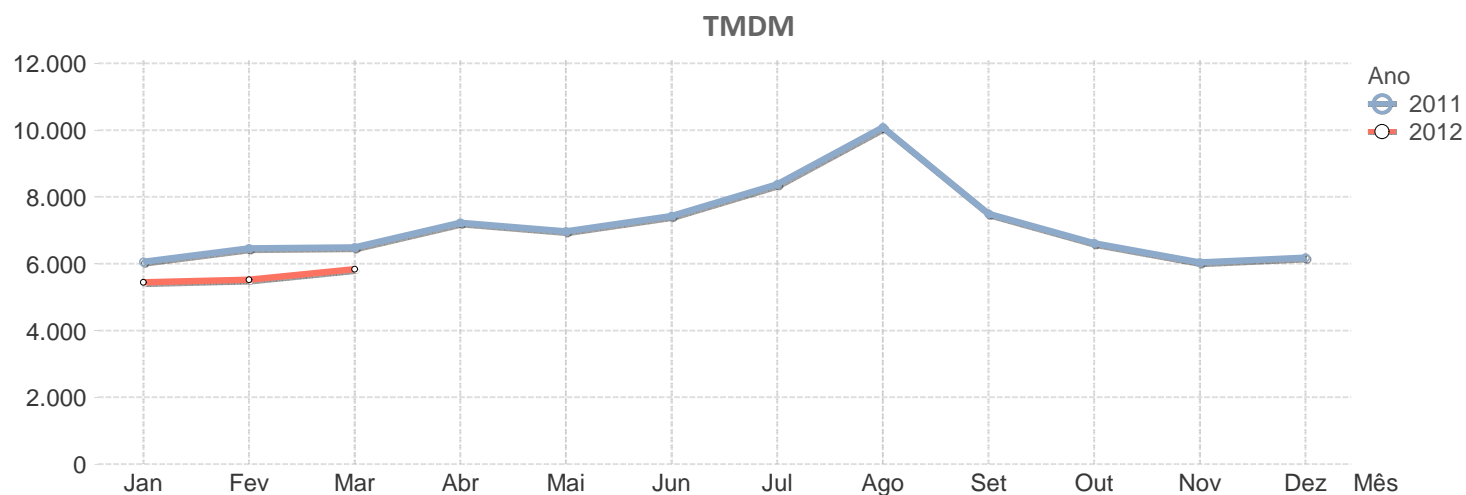
A15																
Sublanço	A M	2011												2012		
		Jan	Fev	Mar	Abr	Mai	Jun	Jul	Ago	Set	Out	Nov	Dez	Jan	Fev	Mar
Arnóia – A-dos-Negros		4.908	5.289	5.455	5.710	5.707	6.239	6.990	8.589	5.882	5.793	4.921	4.947	4.664	4.586	4.933
A-dos-Negros – A-dos-Francos		4.347	4.409	4.541	5.273	4.784	5.738	6.634	7.474	5.091	4.678	4.071	4.088	3.710	3.679	3.945
A-dos-Francos – Rio Maior Oeste		3.532	3.586	3.741	4.408	3.922	4.762	5.568	6.227	4.260	3.862	3.348	3.331	3.007	3.009	3.259
Rio Maior Oeste – Rio Maior Este		3.389	3.493	3.617	4.276	3.808	4.595	5.294	5.896	4.086	3.737	3.259	3.211	2.902	2.911	3.127
Rio Maior Este – Malaqueijo		4.699	4.812	4.908	5.615	5.130	5.854	6.459	6.895	5.324	4.981	4.491	4.392	3.992	3.972	4.232
Malaqueijo – Santarém (A1)		4.735	4.843	4.929	5.650	5.155	5.854	6.459	6.909	5.369	5.030	4.530	4.438	4.015	3.989	4.251
Média Ponderada		4.379	4.497	4.616	5.277	4.838	5.608	6.329	7.019	5.088	4.747	4.188	4.145	3.773	3.749	4.015



A16																
Sublanço	A M	2011												2012		
		Jan	Fev	Mar	Abr	Mai	Jun	Jul	Ago	Set	Out	Nov	Dez	Jan	Fev	Mar
A5 – Alcabideche		36.995	39.221	38.501	37.892	41.057	40.409	40.126	36.314	40.584	38.439	37.712	34.934	39.573	38.577	39.015
Alcabideche – AKI		35.872	36.071	35.570	35.318	38.402	37.487	37.359	34.071	37.528	35.473	34.802	32.239	36.536	35.689	34.755
AKI – Centro Comercial		34.658	35.041	34.389	34.210	37.051	36.176	36.023	32.813	36.045	34.133	34.133	31.620	35.299	34.491	34.724
Centro Comercial – Alcoitão		32.795	33.084	31.935	31.337	33.048	31.988	31.992	29.240	32.178	30.602	30.602	28.348	31.479	30.180	30.678
Alcoitão – Linhó		42.319	42.732	42.042	40.651	44.072	42.678	42.545	38.688	42.820	40.813	42.339	39.221	41.053	40.453	41.092
Linhó – Ranholas		14.031	14.652	14.244	13.724	14.645	14.005	13.640	11.884	13.544	13.026	13.634	13.657	12.150	11.757	12.002
Ranholas – Sintra		47.055	47.928	45.893	45.847	51.583	50.971	50.067	44.870	49.197	48.377	47.356	48.273	47.997	47.461	46.555
Sintra – Lourel		42.534	43.785	43.051	41.321	44.752	44.323	44.521	38.018	45.472	43.637	44.816	43.476	43.311	42.877	43.612
Lourel – Sacotes		13.156	14.053	13.697	12.368	13.010	12.419	11.391	9.223	12.423	11.880	12.897	11.115	11.136	10.898	10.779
Sacotes – Telhal		11.495	11.730	11.765	10.607	11.253	9.802	9.503	7.694	10.410	10.036	10.513	9.277	9.061	8.801	9.082
Telhal – Mira Sintra		14.340	15.244	14.057	13.278	14.116	13.224	12.110	9.916	13.402	12.753	14.002	11.952	11.905	11.560	11.934
Mira Sintra – Cacém		38.283	38.611	38.106	34.927	35.932	33.987	32.918	26.954	36.427	34.695	38.422	32.786	32.838	30.312	33.085
Cacém – Idanha		18.689	19.898	18.813	16.770	18.529	17.445	15.725	12.716	17.560	14.983	18.527	15.804	15.915	13.950	16.113
Idanha – CREL		13.989	16.525	16.225	15.135	15.954	14.966	12.909	10.836	15.102	14.216	16.111	13.371	13.252	12.910	13.375
Média Ponderada		25.241	26.039	25.353	24.315	26.258	25.288	24.613	21.432	25.387	24.305	25.188	23.525	23.804	23.110	23.506



A17																
Sublanço	A M	2011												2012		
		Jan	Fev	Mar	Abr	Mai	Jun	Jul	Ago	Set	Out	Nov	Dez	Jan	Fev	Mar
A8/17 – Leiria Norte		5.423	5.743	5.883	6.560	6.127	6.662	7.400	8.994	6.669	5.847	5.299	5.493	4.734	4.783	5.146
Leiria Norte – Monte Real		6.453	6.796	6.865	7.541	7.252	7.650	8.506	10.146	7.736	6.828	6.267	6.489	5.608	5.646	6.001
Monte Real – Monte Redondo		6.270	6.617	6.657	7.340	7.043	7.471	8.346	10.045	7.544	6.648	6.055	6.300	5.419	5.478	5.824
Monte Redondo – Guia		6.176	6.522	6.579	7.255	6.967	7.412	8.295	9.992	7.466	6.565	5.968	6.200	5.326	5.404	5.749
Guia – Louriçal		5.964	6.313	6.369	7.048	6.750	7.191	8.088	9.753	7.237	6.350	5.753	5.968	5.125	5.213	5.544
Louriçal – Marinha das Ondas		5.116	5.471	5.513	6.205	5.875	6.352	7.285	9.112	6.436	5.579	5.004	5.247	4.477	4.589	4.874
Marinha das Ondas – A14/A17		4.867	5.253	5.265	5.980	5.632	6.108	7.003	8.822	6.189	5.372	4.789	5.021	4.267	4.380	4.666
A14/A17 – Quiaios		4.252	4.623	4.559	5.173	4.953	5.353	6.123	7.657	5.426	4.705	4.265	4.376	3.818	3.887	4.139
Quiaios – Tocha		4.963	5.312	5.255	5.967	5.752	6.152	6.944	8.569	6.258	5.438	4.958	5.054	4.473	4.527	4.790
Tocha – Mira		5.052	5.402	5.321	6.047	5.849	6.278	7.042	8.740	6.397	5.576	5.091	5.183	4.598	4.666	4.936
Mira – Mira PV		5.287	5.670	5.550	6.282	6.119	6.537	7.464	8.971	6.694	5.847	5.386	5.460	4.853	4.947	5.228
Mira PV – Ponte de Vagos		6.570	6.999	7.162	8.016	7.750	8.267	9.639	11.558	8.284	7.284	6.572	6.806	6.053	6.155	6.470
Ponte de Vagos – Vagos		8.893	9.388	9.528	10.451	10.325	10.896	12.116	13.980	10.667	9.628	8.894	8.950	8.138	8.237	8.632
Vagos – Ilhavo		9.098	9.660	9.786	10.695	10.536	10.898	12.431	14.001	10.999	9.923	9.182	9.227	8.359	8.429	8.819
Ilhavo – Aveiro Sul		13.057	13.854	13.761	14.733	14.844	15.312	16.575	18.061	15.249	14.332	13.549	13.291	12.463	12.467	12.949
Aveiro Sul – S. Bernardo		9.954	10.653	10.871	11.732	11.610	12.134	13.503	15.441	12.282	11.089	10.377	10.394	9.445	9.561	9.912
S. Bernardo – Aveiro Nascente (A17/A25)		10.764	11.473	11.716	12.628	12.558	13.013	14.412	16.316	13.202	11.952	11.397	11.241	10.269	10.387	10.672
Média Ponderada		6.057	6.458	6.494	7.229	6.973	7.429	8.375	10.081	7.495	6.610	6.038	6.185	5.443	5.523	5.835



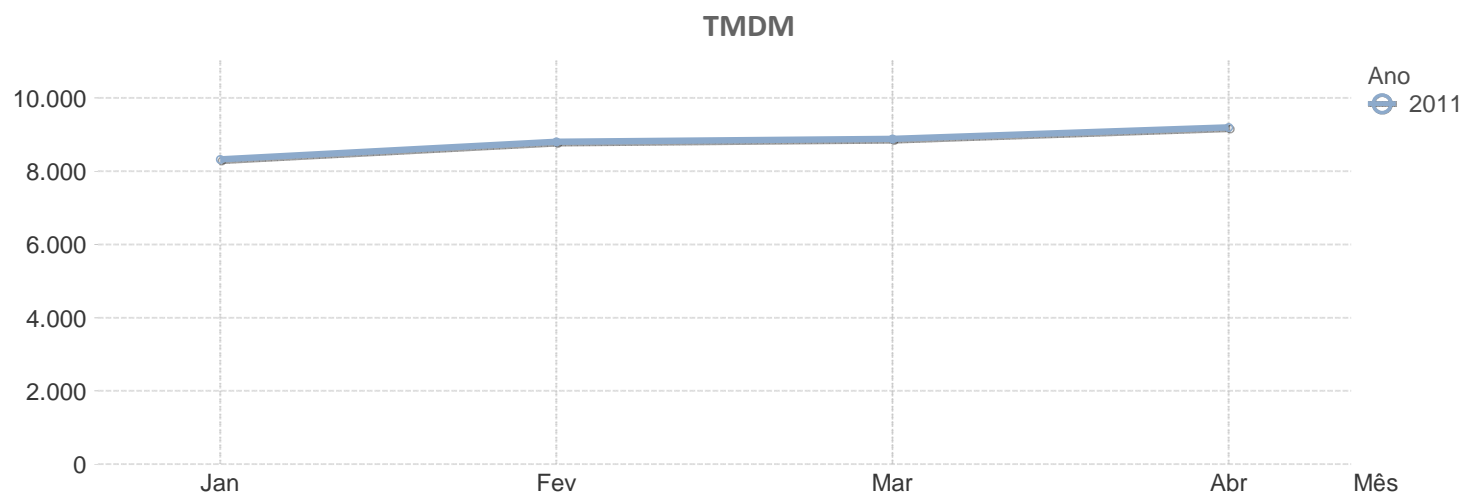
A19																
	A	2011												2012		
Sublanço	M	Jan	Fev	Mar	Abr	Mai	Jun	Jul	Ago	Set	Out	Nov	Dez	Jan	Fev	Mar
São Jorge – Batalha		-	-	-	-	-	-	-	-	-	-	N/D	N/D	N/D	N/D	N/D
Batalha – Azóia		-	-	-	-	-	-	-	-	-	-	N/D	N/D	N/D	N/D	N/D
Azóia – Leiria Sul (A8/A19)		-	-	-	-	-	-	-	-	-	-	N/D	N/D	N/D	N/D	N/D
Média Ponderada		-	-	-	-	-	-	-	-	-	-	N/D	N/D	N/D	N/D	N/D

No data to display

A20																
	A	2011												2012		
Sublanço	M	Jan	Fev	Mar	Abr	Mai	Jun	Jul	Ago	Set	Out	Nov	Dez	Jan	Fev	Mar
A20/A32 – S. Lourenço		N/D	N/D	N/D	N/D	N/D	N/D	N/D	N/D	N/D	N/D	N/D	N/D	N/D	N/D	N/D
S. Lourenço – EN 222		N/D	N/D	N/D	N/D	N/D	N/D	N/D	N/D	N/D	N/D	N/D	N/D	N/D	N/D	N/D
EN 222 – Freixo Sul		N/D	N/D	N/D	N/D	N/D	N/D	N/D	N/D	N/D	N/D	N/D	N/D	N/D	N/D	N/D
Carvalhos – A20/A32		N/D	N/D	N/D	N/D	N/D	N/D	N/D	N/D	N/D	N/D	N/D	N/D	N/D	N/D	N/D
Freixo Sul – Freixo Norte		N/D	N/D	N/D	N/D	N/D	N/D	N/D	N/D	N/D	N/D	N/D	N/D	N/D	N/D	N/D
Freixo Norte – Campanhã		N/D	N/D	N/D	N/D	N/D	N/D	N/D	N/D	N/D	N/D	N/D	N/D	N/D	N/D	N/D
Campanhã – Mercado Abastecedor		N/D	N/D	N/D	N/D	N/D	N/D	N/D	N/D	N/D	N/D	N/D	N/D	N/D	N/D	N/D
Mercado Abastecedor – Antas		N/D	N/D	N/D	N/D	N/D	N/D	N/D	N/D	N/D	N/D	N/D	N/D	N/D	N/D	N/D
Antas – A3/A20		N/D	N/D	N/D	N/D	N/D	N/D	N/D	N/D	N/D	N/D	N/D	N/D	N/D	N/D	N/D
A3/A20 – Paranhos		N/D	N/D	N/D	N/D	N/D	N/D	N/D	N/D	N/D	N/D	N/D	N/D	N/D	N/D	N/D
Paranhos – Ameal (EN12/EN14)		N/D	N/D	N/D	N/D	N/D	N/D	N/D	N/D	N/D	N/D	N/D	N/D	N/D	N/D	N/D
Ameal (EN12/EN14) – Regado		N/D	N/D	N/D	N/D	N/D	N/D	N/D	N/D	N/D	N/D	N/D	N/D	N/D	N/D	N/D
Regado – Francos		N/D	N/D	N/D	N/D	N/D	N/D	N/D	N/D	N/D	N/D	N/D	N/D	N/D	N/D	N/D
Média Ponderada		N/D	N/D	N/D	N/D	N/D	N/D	N/D	N/D	N/D	N/D	N/D	N/D	N/D	N/D	N/D

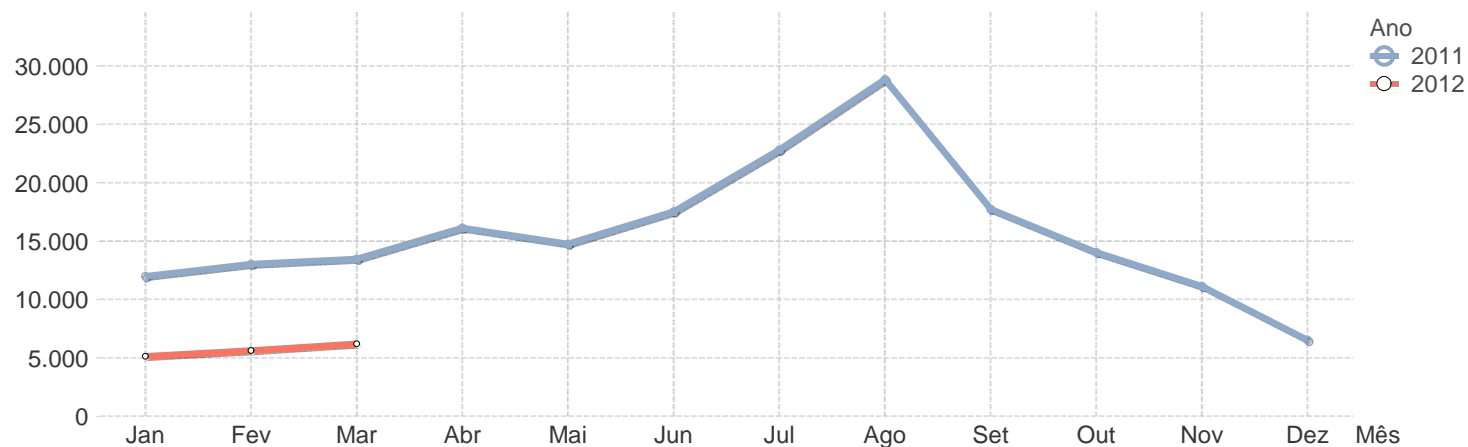
No data to display

A21																
	A	2011												2012		
Sublção	M	Jan	Fev	Mar	Abr	Mai	Jun	Jul	Ago	Set	Out	Nov	Dez	Jan	Fev	Mar
Ericeira - Mafra Oeste		4.483	4.795	4.861	5.308	N/D	N/D	N/D	N/D	N/D	N/D	N/D	N/D	N/D	N/D	N/D
Mafra Oeste - Mafra Este		4.567	4.834	4.919	5.365	N/D	N/D	N/D	N/D	N/D	N/D	N/D	N/D	N/D	N/D	N/D
Mafra Este - Malveira		11.896	12.539	12.581	12.767	N/D	N/D	N/D	N/D	N/D	N/D	N/D	N/D	N/D	N/D	N/D
Malveira - Venda do Pinheiro (A8/A21)		16.158	17.050	17.217	17.238	N/D	N/D	N/D	N/D	N/D	N/D	N/D	N/D	N/D	N/D	N/D
Média Ponderada		8.326	8.803	8.886	9.196	N/D	N/D	N/D	N/D	N/D	N/D	N/D	N/D	N/D	N/D	N/D

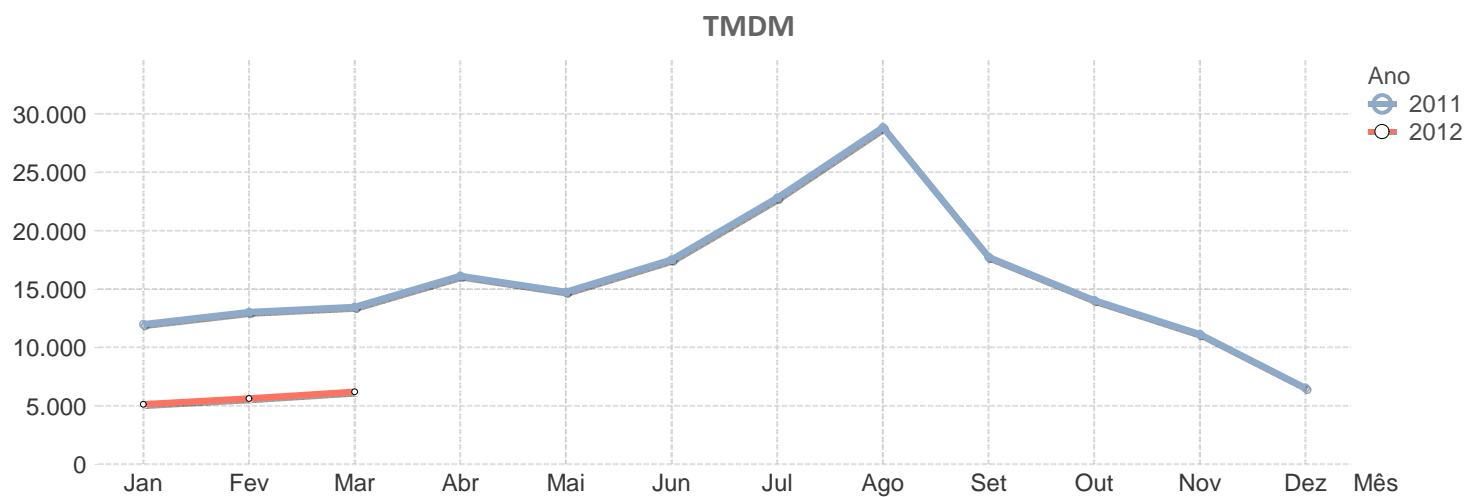


A22																
Sublanço	A M	2011												2012		
		Jan	Fev	Mar	Abr	Mai	Jun	Jul	Ago	Set	Out	Nov	Dez	Jan	Fev	Mar
Bensafrim – Lagos		2.896	3.058	3.229	3.794	3.576	4.179	5.104	6.750	4.300	3.549	2.877	2.322	2.064	2.122	2.290
Lagos – Odeáxere		4.982	5.359	5.767	7.331	6.796	8.250	10.780	14.855	8.805	6.875	4.894	2.920	2.353	2.571	2.875
Odeáxere – Mexilhoeira		6.035	6.521	7.070	8.948	8.288	10.092	13.182	17.998	10.664	8.366	5.924	3.022	2.088	2.371	2.693
Mexilhoeira – Alvor		6.862	7.373	7.989	9.976	9.513	11.104	14.238	19.282	11.733	9.952	6.718	3.399	2.456	2.686	2.983
Alvor – Portimão		6.828	7.453	8.018	10.069	9.390	11.282	14.527	19.840	11.719	9.468	6.406	3.482	2.765	3.044	3.398
Portimão – Lagoa (Silves)		11.714	12.676	13.400	16.756	15.234	18.243	23.180	30.883	18.220	14.383	11.029	5.774	4.153	4.582	5.066
Lagoa (Silves) – Alcantarilha		16.178	17.342	18.213	21.884	20.399	23.885	29.699	38.198	23.722	19.078	15.043	7.754	5.819	6.239	6.824
Alcantarilha – Algoz		15.766	17.017	18.127	22.038	20.488	24.378	30.549	39.404	24.155	19.289	15.067	8.018	6.298	6.781	7.458
Algoz – Guia		15.969	17.213	18.394	22.413	20.769	24.861	31.275	40.366	24.577	19.485	15.144	7.981	6.181	6.677	7.340
Guia – A2/A22		18.243	19.527	20.805	25.333	23.042	28.262	36.257	45.820	27.861	21.756	17.186	10.225	8.084	8.630	9.598
A2/A22 – Boliqueime		19.090	20.653	21.929	25.696	23.757	28.168	35.735	44.039	27.932	22.434	18.184	10.870	8.580	9.240	10.332
Boliqueime – Loulé		21.181	22.851	23.742	26.999	25.399	29.121	36.416	43.344	29.491	24.228	19.636	12.018	10.204	10.903	12.179
Loulé – Faro (Aeroporto)		21.768	23.287	24.301	27.158	26.133	29.444	36.317	42.326	29.630	24.443	19.968	10.821	8.688	9.153	10.448
Faro (Aeroporto) – Faro (Estói)		11.624	13.793	12.573	15.014	13.593	16.288	21.477	27.132	16.507	12.731	10.865	6.932	6.315	6.867	7.493
Faro (Estói) – Olhão		11.178	12.196	12.396	14.697	13.126	15.876	21.565	27.139	16.225	12.478	10.284	5.893	4.418	4.985	5.487
Olhão – Tavira		10.847	11.776	11.904	14.165	12.555	15.282	20.870	26.100	15.600	12.000	9.823	5.651	4.205	4.742	5.222
Tavira – Monte Gordo		7.064	7.702	7.522	9.575	8.006	9.995	14.736	19.016	10.458	7.710	6.141	3.849	2.769	3.151	3.452
Monte Gordo – Castro Marim		7.247	7.999	7.737	9.776	8.134	9.619	13.709	17.596	10.254	7.942	6.332	5.242	4.576	5.053	5.409
Castro Marim – Ponte Internacional do G...		8.098	9.418	9.700	11.080	11.538	12.127	15.517	17.982	12.820	9.926	8.128	9.275	8.113	9.594	9.483

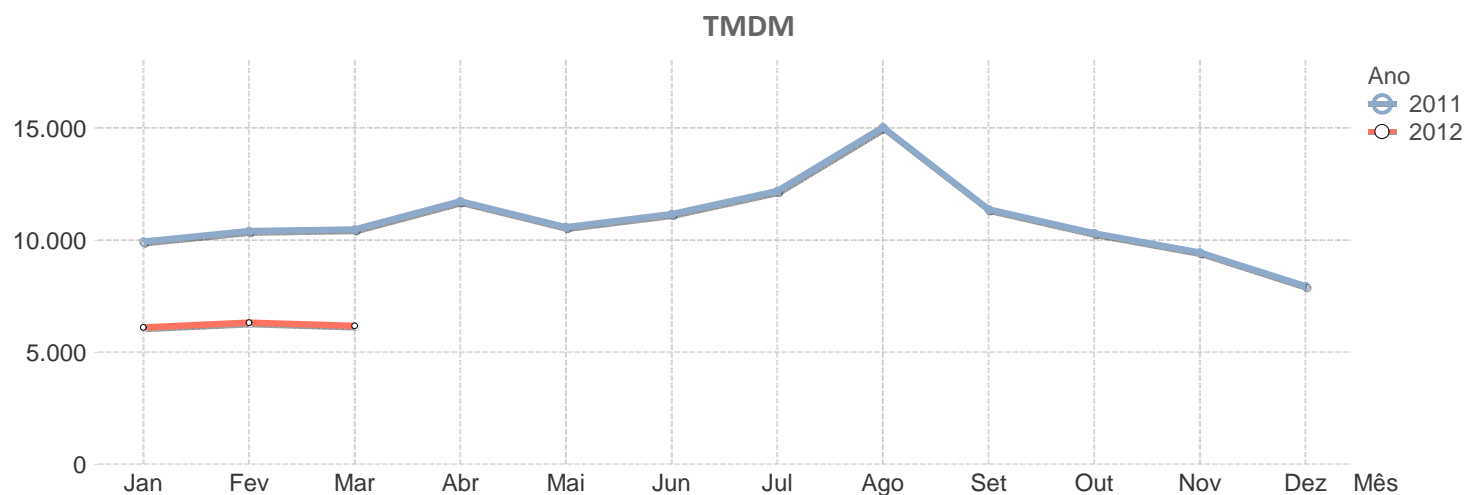
TMDM



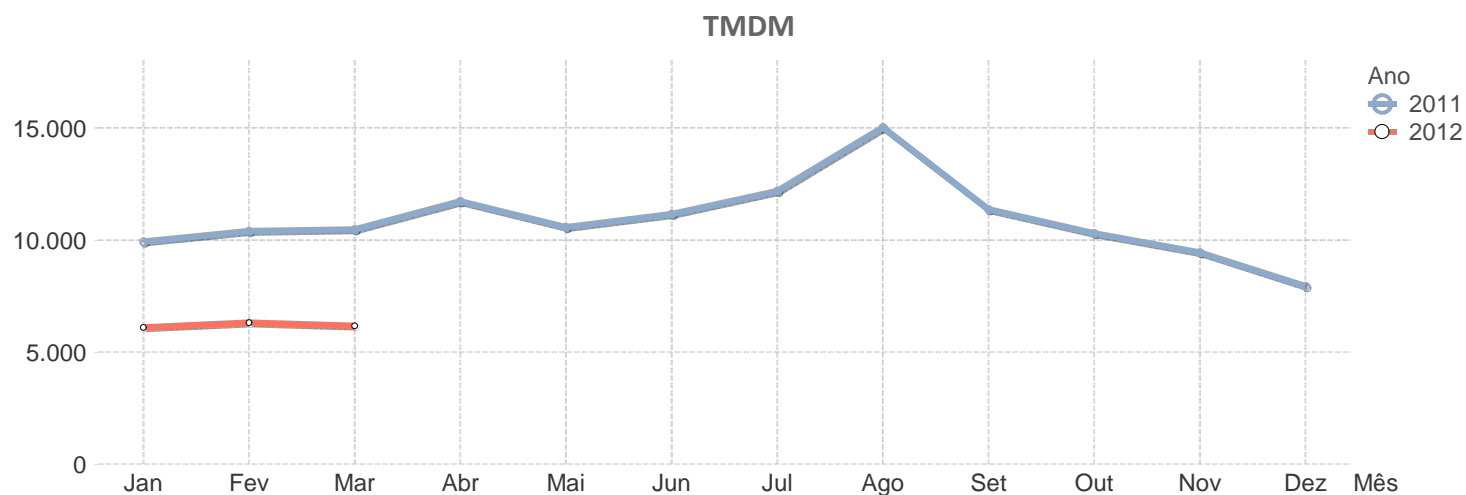
A22																
	A	2011												2012		
Sublanço	M	Jan	Fev	Mar	Abr	Mai	Jun	Jul	Ago	Set	Out	Nov	Dez	Jan	Fev	Mar
Média Ponderada		11.989	13.035	13.453	16.132	14.740	17.516	22.805	28.838	17.748	14.037	11.140	6.528	5.134	5.613	6.191



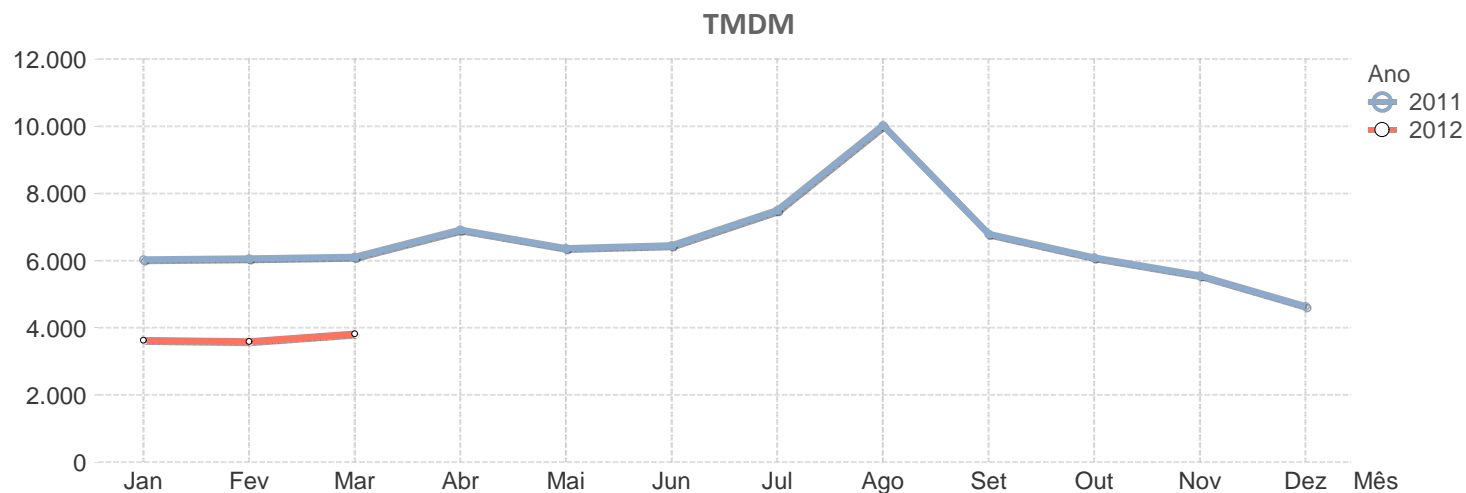
A23																
Sublanço	A	2011												2012		
		Jan	Fev	Mar	Abr	Mai	Jun	Jul	Ago	Set	Out	Nov	Dez	Jan	Fev	Mar
Torres Novas (A1) – Zibreira	M	-	N/D	N/D	N/D	N/D	N/D	N/D	N/D	N/D	N/D	N/D	N/D	N/D	N/D	N/D
Zibreira – Torres Novas		23.146	24.301	24.179	26.173	24.645	25.780	27.655	29.679	25.908	23.642	22.172	17.071	13.139	13.246	13.200
Torres Novas – Entroncamento		-	N/D	N/D	N/D	N/D	N/D	N/D	N/D	N/D	N/D	N/D	N/D	N/D	N/D	N/D
Entroncamento – Atalaia		23.127	24.021	23.975	26.316	24.819	25.854	27.661	29.806	25.998	23.675	20.033	16.075	12.348	12.669	8.857
Atalaia – Tancos		17.603	18.564	18.482	20.800	20.022	19.695	21.829	24.094	20.440	18.717	16.927	14.875	12.444	12.875	8.999
Tancos – Constância (Oeste)		-	N/D	N/D	N/D	N/D	N/D	N/D	N/D	N/D	N/D	N/D	N/D	N/D	N/D	N/D
Constância (Oeste) – Constância		-	N/D	N/D	N/D	N/D	N/D	N/D	N/D	N/D	N/D	N/D	N/D	N/D	N/D	N/D
Constância – Amoreira		-	N/D	N/D	N/D	N/D	N/D	N/D	N/D	N/D	N/D	N/D	N/D	N/D	N/D	N/D
Amoreira – Abrantes Oeste		-	N/D	N/D	N/D	N/D	N/D	N/D	N/D	N/D	N/D	N/D	N/D	N/D	N/D	N/D
Abrantes Oeste – Abrantes Este		11.542	12.295	12.336	14.138	12.469	13.378	14.355	17.440	13.421	12.179	11.090	9.172	6.740	7.075	7.115
Abrantes Este – Mouriscas		11.229	11.841	11.934	13.546	11.996	12.898	13.790	16.787	12.928	11.967	11.031	10.413	8.403	8.724	8.776
Mouriscas – Mação		8.490	8.960	9.088	10.585	9.039	9.937	10.855	13.878	10.017	9.069	8.268	7.242	5.308	5.575	5.591
Mação – Gavião		7.531	7.952	8.075	9.557	8.060	8.944	9.851	12.913	9.039	8.154	7.334	6.823	5.081	5.323	5.322
Gavião – Envendos		7.408	7.819	7.924	9.414	7.900	8.789	9.690	12.749	8.875	7.982	7.166	6.617	4.872	5.096	5.097
Envendos – Gardete		7.230	7.629	7.729	9.175	7.696	8.565	8.232	12.369	8.591	7.789	6.986	6.614	4.919	5.152	5.151
Gardete – Riscada		7.964	8.352	8.485	10.040	8.454	9.438	10.417	13.560	9.551	8.539	7.745	7.838	6.018	6.293	6.270
Riscada – Fratel		7.884	8.095	8.295	9.672	8.343	9.286	10.223	13.453	9.486	8.503	7.683	7.743	5.939	6.211	6.187
Fratel – Perdigão		7.939	8.338	8.467	10.021	8.447	9.418	10.380	13.507	9.533	8.523	7.682	7.080	5.013	5.228	5.205
Perdigão – Alvaiade		9.466	9.910	9.949	11.406	9.935	10.880	11.860	14.883	10.942	9.896	9.117	7.904	5.673	5.912	5.920



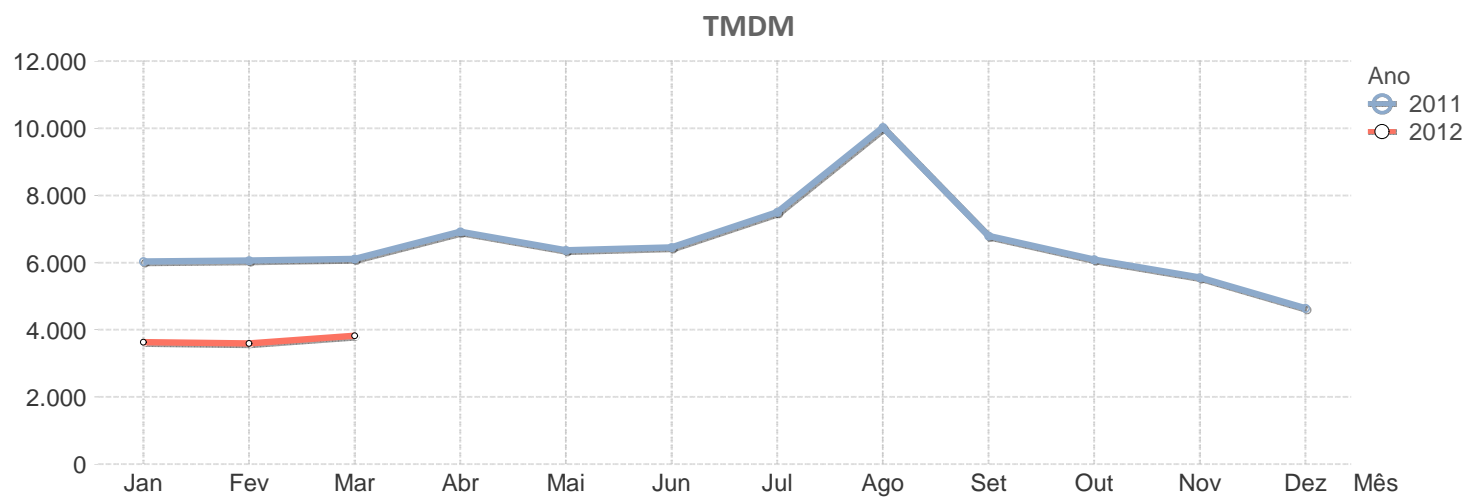
A23																
Sublanço	A	2011												2012		
	M	Jan	Fev	Mar	Abr	Mai	Jun	Jul	Ago	Set	Out	Nov	Dez	Jan	Fev	Mar
Alvaiade – Sarnadas (Retaxo)		9.890	10.399	10.370	11.852	10.470	11.149	12.269	15.255	11.327	10.236	9.464	7.775	5.447	5.699	5.704
Sarnadas (Retaxo) – Castelo Branco Sul		9.940	10.421	10.405	11.885	10.510	11.479	12.295	15.285	11.359	10.268	9.486	7.697	5.377	5.621	5.635
Castelo Branco Sul – Hospital		7.777	8.203	8.295	9.651	8.347	9.204	10.114	13.049	9.167	8.135	7.417	6.414	4.640	4.854	4.848
Hospital – Castelo Branco Norte		7.024	7.377	7.486	8.787	7.370	8.171	9.248	12.333	8.291	7.287	6.603	5.616	3.864	4.032	3.984
Castelo Branco Norte – Alcains		12.572	13.515	13.713	14.683	13.586	13.768	14.607	17.754	13.861	12.404	11.661	10.640	9.251	9.477	9.500
Alcains – Lardosa		9.820	10.184	10.286	11.189	10.190	10.504	11.506	14.326	10.969	9.857	9.156	6.855	4.961	5.157	5.187
Lardosa – Soalheira		9.676	10.116	10.145	11.023	10.099	10.626	10.089	14.091	10.786	9.757	9.039	7.291	5.764	5.994	6.024
Soalheira – Castelo Novo		9.407	9.836	9.856	10.750	9.898	10.437	11.259	13.857	10.521	9.525	8.790	6.734	4.947	5.134	5.173
Castelo Novo – Fundão		10.034	10.460	10.499	11.410	10.495	11.041	11.937	14.627	11.232	10.171	9.450	9.070	7.868	7.948	8.018
Fundão – Alcaria		10.338	10.781	10.869	11.539	10.757	11.145	12.092	14.584	11.330	10.338	9.750	8.789	7.424	7.581	7.572
Alcaria – Covilhã Sul		9.577	10.015	10.037	10.781	9.861	10.241	11.303	13.917	10.526	9.590	8.903	6.124	4.249	4.477	4.505
Covilhã Sul – Covilhã Norte		5.853	6.057	6.212	7.208	6.314	6.709	7.932	10.615	7.081	6.256	5.584	4.632	3.561	3.678	3.850
Covilhã Norte – Belmonte Sul		8.191	8.452	8.545	9.466	8.658	8.912	10.017	12.775	9.282	8.476	7.836	6.392	5.158	5.292	5.427
Belmonte Sul – Belmonte Norte		6.924	7.140	7.237	8.101	7.340	7.572	8.695	11.037	7.959	7.207	6.613	5.054	3.845	3.963	4.082
Belmonte Norte – Benespera		7.476	7.698	7.784	8.633	7.920	8.101	9.291	11.725	8.500	7.720	7.134	5.310	4.034	4.155	4.287
Benespera – Guarda		7.830	8.050	8.144	9.003	8.279	8.523	9.771	12.294	8.970	8.142	7.541	5.522	4.171	4.292	4.420
Guarda (A23) – Pinhel		7.316	7.557	7.645	8.389	7.659	7.885	9.188	11.785	8.375	7.579	6.984	5.865	4.942	5.029	5.138
Média Ponderada		9.933	10.400	10.470	11.730	10.564	11.161	12.185	15.021	11.373	10.298	9.444	7.942	6.104	6.308	6.170



A24																
Sublanço	A	2011												2012		
	M	Jan	Fev	Mar	Abr	Mai	Jun	Jul	Ago	Set	Out	Nov	Dez	Jan	Fev	Mar
Fronteira – Vila Verde da Raia		2.904	2.673	2.776	3.399	2.771	2.930	4.727	7.101	3.365	2.986	2.653	2.840	2.565	2.367	2.459
Vila Verde da Raia – Zona Industrial de C...		3.223	2.927	3.011	3.652	2.985	3.130	5.212	7.636	3.553	3.085	2.754	2.820	2.439	2.181	2.257
Zona Industrial de Chaves – Chaves		3.225	2.942	3.036	3.665	3.011	3.117	5.158	7.630	3.549	3.059	2.740	2.666	2.231	1.972	2.025
Chaves – EN103		5.137	4.997	4.985	5.785	5.105	5.096	7.371	10.471	5.677	5.108	4.616	3.999	3.282	3.054	3.118
EN103 – Vidago		5.684	5.518	5.524	6.365	5.705	5.756	8.011	11.175	6.379	5.737	5.214	4.546	3.838	3.580	3.637
Vidago – Pedras Salgadas		5.911	5.749	5.799	6.736	6.016	6.101	7.905	11.568	6.673	6.046	5.489	4.932	4.245	4.013	4.058
Pedras Salgadas – A7/A24		5.764	5.591	5.604	6.585	5.881	5.954	8.147	11.449	6.595	6.002	5.417	5.000	4.287	4.050	4.095
A7/A24 – Vila Pouca de Aguiar		5.272	5.360	5.270	5.816	5.480	5.510	6.754	8.954	5.887	5.440	4.979	4.237	3.550	3.521	3.559
Vila Pouca de Aguiar – Fortunho		5.396	5.476	5.409	5.932	5.564	5.628	6.608	8.602	5.845	5.373	4.959	3.840	3.116	3.128	3.174
Fortunho – A24/IP4		6.365	6.505	6.362	6.926	6.593	6.620	7.537	9.613	6.810	6.297	5.878	5.039	4.528	4.589	4.640
A24/IP4 – Constantim		7.413	7.723	7.767	8.355	7.913	7.734	7.759	10.009	7.792	6.960	6.605	4.684	3.827	3.866	3.973
Constantim – Portela		8.892	9.200	9.171	9.946	9.435	9.251	9.566	11.460	9.335	8.600	8.104	6.673	5.706	5.780	5.869
Portela – Régua		8.833	9.114	9.123	9.718	9.307	9.217	9.536	11.362	9.333	8.605	8.142	6.283	5.074	5.160	5.245
Régua – Armamar		5.946	6.026	6.038	6.832	6.466	6.493	6.917	8.918	6.648	6.040	5.565	4.181	3.166	3.222	3.287
Armamar – Lamego		8.105	8.186	8.242	9.148	8.718	8.762	9.387	11.820	9.273	8.367	7.689	7.141	6.334	6.375	6.399
Lamego – Bigorne		4.968	5.013	5.133	6.039	5.498	5.702	6.222	8.414	5.988	5.159	4.552	3.884	3.119	3.141	3.187
Bigorne – Castro Daire Norte		4.911	4.979	5.096	6.075	5.492	5.704	6.241	8.387	5.984	5.147	4.510	3.737	2.884	2.935	2.972
Castro Daire Norte – Castro Daire Leste		5.434	5.456	5.627	6.673	6.057	6.287	6.877	9.262	6.536	5.688	5.023	4.487	3.701	3.782	3.835
Castro Daire Leste – Carvalhal		6.792	6.813	6.913	8.003	7.333	7.584	8.269	10.788	7.941	7.026	6.335	5.065	3.962	4.042	4.003

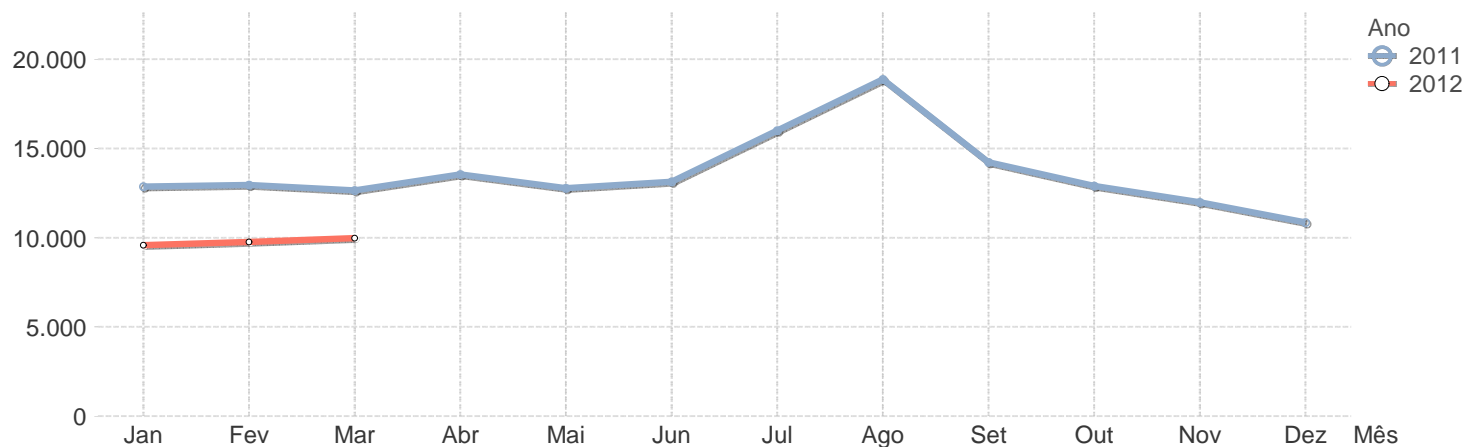


A24																
	A	2011												2012		
Sublção	M	Jan	Fev	Mar	Abr	Mai	Jun	Jul	Ago	Set	Out	Nov	Dez	Jan	Fev	Mar
Carvalhal – Arcas		6.584	6.651	6.741	7.773	7.153	7.308	8.001	10.556	7.632	6.779	6.109	5.024	3.970	4.054	3.915
Arcas – EN16		7.084	7.159	7.276	8.278	7.680	7.844	8.532	11.713	8.192	7.266	6.585	5.227	2.045	2.091	4.168
EN16 – Viseu (IP5)		4.535	4.645	4.725	5.717	4.911	5.283	6.003	8.176	5.414	4.713	4.086	3.753	3.037	3.127	3.134
Viseu (IP5) - Faíl (A25)		N/D	N/D	N/D	N/D	N/D	N/D	N/D	N/D	N/D	N/D	N/D	N/D	N/D	N/D	N/D
Média Ponderada		6.038	6.066	6.108	6.925	6.369	6.457	7.500	10.026	6.798	6.096	5.559	4.641	3.630	3.595	3.824



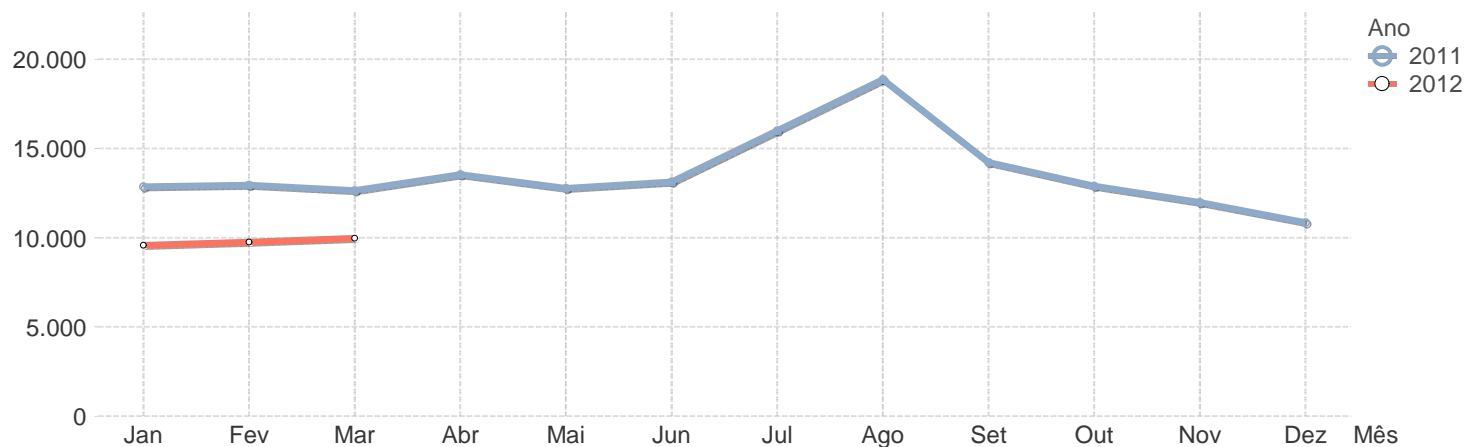
A25																
Sublanço	A M	2011												2012		
		Jan	Fev	Mar	Abr	Mai	Jun	Jul	Ago	Set	Out	Nov	Dez	Jan	Fev	Mar
Barra – Zona Industrial		18.621	19.232	19.313	21.577	22.164	25.881	30.159	34.626	23.848	21.254	17.801	17.902	18.123	18.124	18.953
Zona Industrial – Gafanha da Nazaré		18.621	19.232	19.313	21.577	22.164	25.881	30.159	34.626	23.848	21.254	17.801	17.902	18.123	18.124	18.953
Gafanha da Nazaré – Pirâmides		27.752	28.535	28.473	30.585	31.604	35.060	38.601	42.071	32.957	31.792	27.992	27.502	27.252	27.191	28.068
Pirâmides – Esgueira		19.431	20.487	20.274	20.817	21.492	22.618	26.559	28.738	22.481	14.705	12.775	11.955	12.773	19.106	19.635
Esgueira – Aveiro Nascente (A17/A25)		12.937	13.728	13.676	14.635	14.778	15.195	16.921	18.094	15.152	14.496	13.596	13.198	12.223	12.446	12.849
Aveiro Nascente (A17/A25) – Zona Indus...		22.101	23.364	21.032	19.791	16.930	21.932	25.652	28.178	25.766	24.027	21.836	22.426	20.831	21.106	21.764
Zona Industrial de Aveiro – Angeja Poente		22.101	23.364	21.032	19.791	16.930	21.932	25.652	28.178	25.766	24.027	21.836	22.426	20.831	21.106	21.764
Angeja Poente – Angeja (A25/A29)		22.101	23.364	21.032	19.791	16.930	21.932	20.733	20.470	17.849	24.027	21.836	22.426	20.831	21.106	21.764
Angeja (A25/A29) – Albergaria (A1/A25)		16.130	15.778	17.934	18.403	18.224	18.946	20.768	21.534	17.548	16.137	15.969	14.828	14.393	14.896	15.324
Albergaria (A1/A25) – A25/IC2		17.445	18.461	18.308	19.283	17.447	17.585	22.453	25.233	20.341	18.371	16.747	16.185	14.457	14.670	14.792
A25/IC2 – Carvoeiro		16.418	17.262	16.878	18.063	17.185	18.043	20.925	24.169	17.579	17.374	16.113	15.324	13.948	14.213	14.289
Carvoeiro – Talhadas		13.768	14.525	14.773	14.938	14.002	13.841	15.976	18.993	16.075	13.720	13.580	13.125	9.999	9.233	11.527
Talhadas – Reigoso		15.235	15.101	14.759	16.786	15.946	16.249	19.454	22.665	17.788	16.172	15.013	14.113	12.910	13.189	13.312
Reigoso – Cambarinho		14.400	15.114	14.633	15.997	15.076	15.518	18.636	22.071	17.012	15.631	14.421	13.033	11.414	11.737	11.819
Cambarinho – Vouzela		13.615	14.283	13.868	15.147	14.311	14.673	17.655	21.023	16.054	14.686	13.462	12.550	11.272	11.634	11.648
Vouzela – Vouzela Nascente		13.969	14.621	14.087	15.214	14.504	14.692	17.491	20.564	16.038	14.642	13.721	12.825	11.666	11.957	11.975
Vouzela Nascente – Ventosa		13.169	14.232	13.508	14.663	14.030	14.248	16.980	20.034	15.513	14.093	13.207	11.043	9.192	9.402	9.293
Ventosa – Boa Aldeia Poente		13.674	13.865	13.160	13.923	13.897	14.278	17.019	19.077	14.016	14.156	13.264	11.132	9.286	9.502	9.397
Boa Aldeia Poente – Boa Aldeia Nascente		10.548	11.192	10.767	11.650	10.950	11.146	13.507	16.513	12.169	11.076	10.375	8.596	7.061	7.336	7.227

TMDM

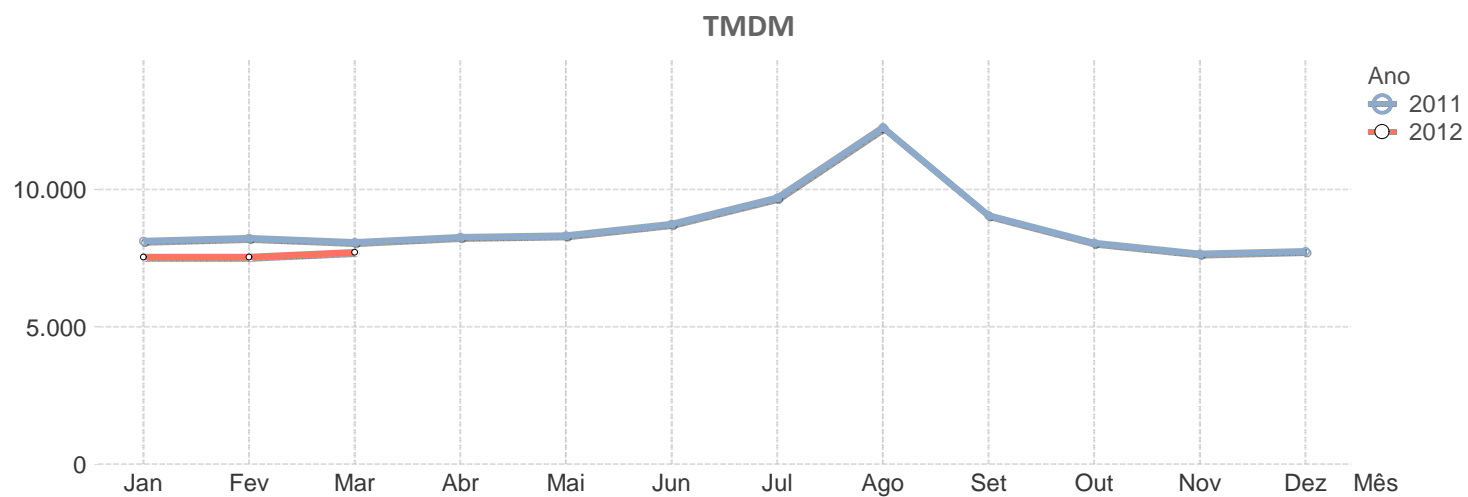


A25																
Sublanço	A M	2011												2012		
		Jan	Fev	Mar	Abr	Mai	Jun	Jul	Ago	Set	Out	Nov	Dez	Jan	Fev	Mar
Boa Aldeia Nascente – Fail		10.548	11.192	10.767	11.650	10.950	11.517	13.507	16.513	12.169	11.076	10.375	8.596	7.061	7.336	7.227
Fail – EN231		13.135	14.117	13.731	14.519	14.120	14.406	16.726	19.681	15.341	14.107	13.410	11.359	9.896	10.213	10.136
EN231 – EN2		8.555	9.106	8.946	9.530	8.885	9.006	11.294	13.993	9.830	8.860	8.268	6.490	5.234	5.353	5.339
EN2 – Caçador		12.357	12.757	11.820	13.005	12.283	12.410	14.921	17.643	13.451	12.223	11.785	10.260	9.322	9.138	9.337
Caçador – Fagilde		17.156	17.589	16.650	17.834	17.263	17.125	19.899	22.876	18.566	16.944	16.335	12.597	10.742	10.964	11.049
Fagilde – Mangualde		16.589	17.042	16.426	17.052	16.777	16.661	19.401	22.376	18.053	16.434	15.912	14.351	13.104	13.146	13.240
Mangualde – Chãs de Tavares		11.531	10.968	10.820	11.598	10.936	10.186	13.317	15.878	11.922	10.840	10.147	8.803	7.350	7.421	6.603
Chãs de Tavares – Fornos de Algodres		10.649	10.140	9.648	10.098	10.173	10.236	12.398	14.965	11.050	9.990	9.350	8.473	7.461	7.057	7.637
Fornos de Algodres – Celorico da Beira		10.543	10.008	9.800	10.620	9.495	9.276	11.629	14.549	10.812	9.830	9.175	8.064	7.214	7.320	7.314
Celorico da Beira – EN17		10.300	9.769	9.523	10.325	9.672	9.017	11.544	12.900	9.978	8.430	9.142	8.243	6.740	6.692	7.773
EN17 – Ratoeira Poente		11.701	11.306	11.051	11.832	11.389	11.190	13.655	15.903	12.178	11.148	10.356	10.000	6.878	7.639	7.636
Ratoeira Poente – Ratoeira Nascente		12.219	11.959	11.655	12.580	12.077	11.816	14.333	16.685	12.819	11.765	11.173	9.937	9.263	9.357	9.388
Ratoeira Nascente – A25/IP2		13.857	13.060	12.748	13.931	13.200	12.981	15.560	18.553	14.006	12.881	12.206	10.419	9.316	9.329	9.364
A25/IP2 – Guarda		13.857	13.060	12.748	13.931	13.200	12.981	15.560	18.553	14.006	12.881	12.206	10.419	9.316	9.329	9.364
Guarda (A25) – Pinhel		10.406	9.744	9.609	10.849	9.837	10.188	12.420	15.432	10.849	9.816	9.165	8.140	7.256	7.276	7.365
Pinhel – Pínzio		8.198	7.805	7.820	8.933	7.812	7.761	11.426	14.657	8.884	7.856	7.076	6.052	5.214	5.079	5.210
Pínzio – Alto do Leomil		8.000	7.462	7.424	8.627	7.531	7.460	11.072	14.188	8.589	7.573	6.804	6.382	5.734	5.563	5.732
Alto do Leomil – EN332		7.465	6.652	6.766	7.871	6.807	6.780	10.337	13.364	7.831	6.819	6.145	5.481	4.882	4.714	4.845
Média Ponderada		12.869	12.949	12.645	13.544	12.769	13.127	16.009	18.869	14.225	12.896	11.985	10.861	9.585	9.760	9.974

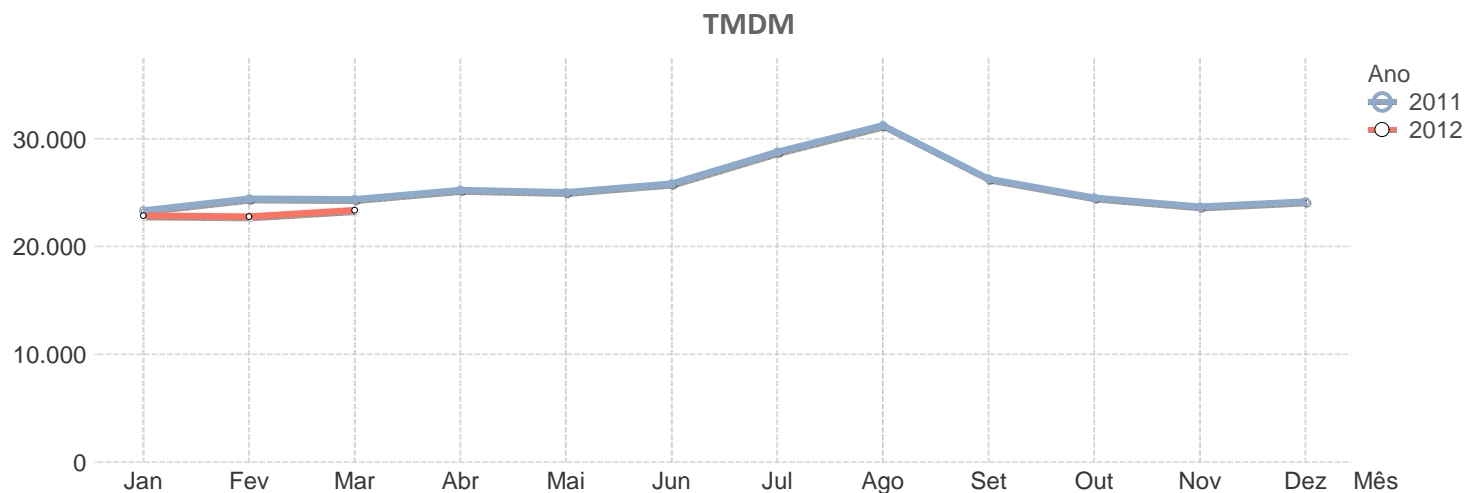
TMDM



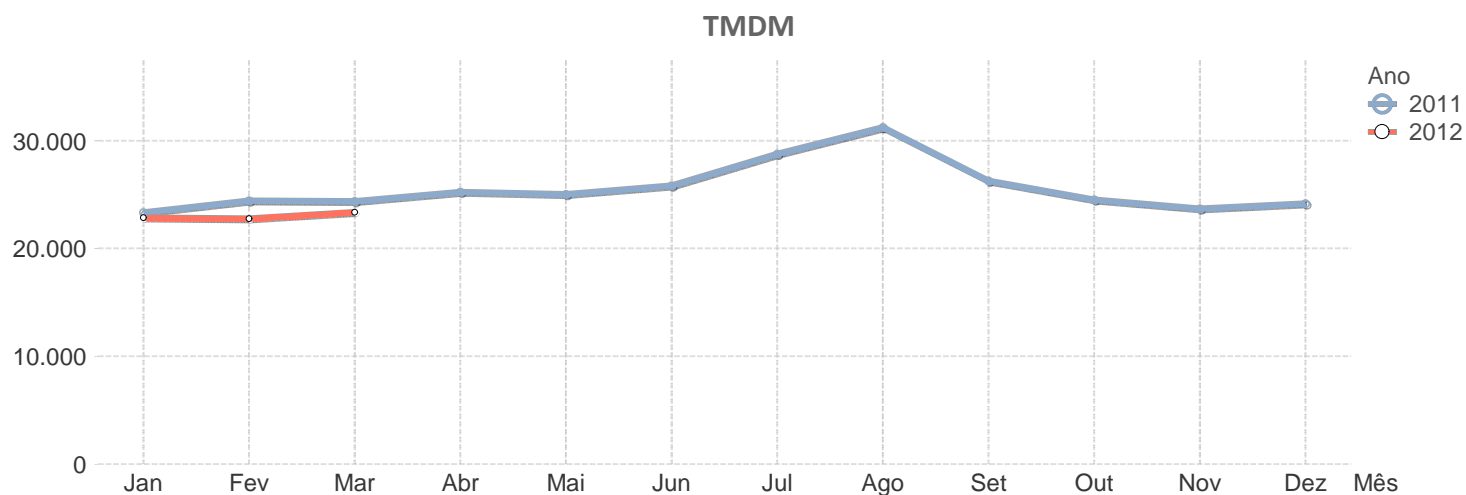
A27																
	A	2011												2012		
Sublanço	M	Jan	Fev	Mar	Abr	Mai	Jun	Jul	Ago	Set	Out	Nov	Dez	Jan	Fev	Mar
Meadela – Nogueira		9.989	10.116	9.908	10.091	10.162	10.710	11.674	14.636	10.878	9.762	9.342	9.474	9.103	8.968	9.109
Nogueira – Lanheses		9.301	9.425	9.193	9.373	9.470	9.971	10.875	13.561	10.231	9.122	8.730	8.817	8.509	8.337	8.507
Lanheses – Estorãos		7.891	8.015	7.838	8.039	8.116	8.641	9.531	12.016	8.940	7.860	7.440	7.524	7.249	7.182	7.304
Estorãos – Arcozelo		7.672	7.743	7.628	7.809	7.900	8.095	9.282	11.736	8.789	7.699	7.288	7.329	7.146	7.118	7.245
Arcozelo – Ponte de Lima		5.164	5.253	5.218	5.392	5.390	5.639	6.454	8.540	5.881	5.278	4.981	5.052	5.186	5.680	6.007
Média Ponderada		8.126	8.235	8.079	8.263	8.329	8.750	9.698	12.263	9.064	8.057	7.665	7.753	7.539	7.549	7.722



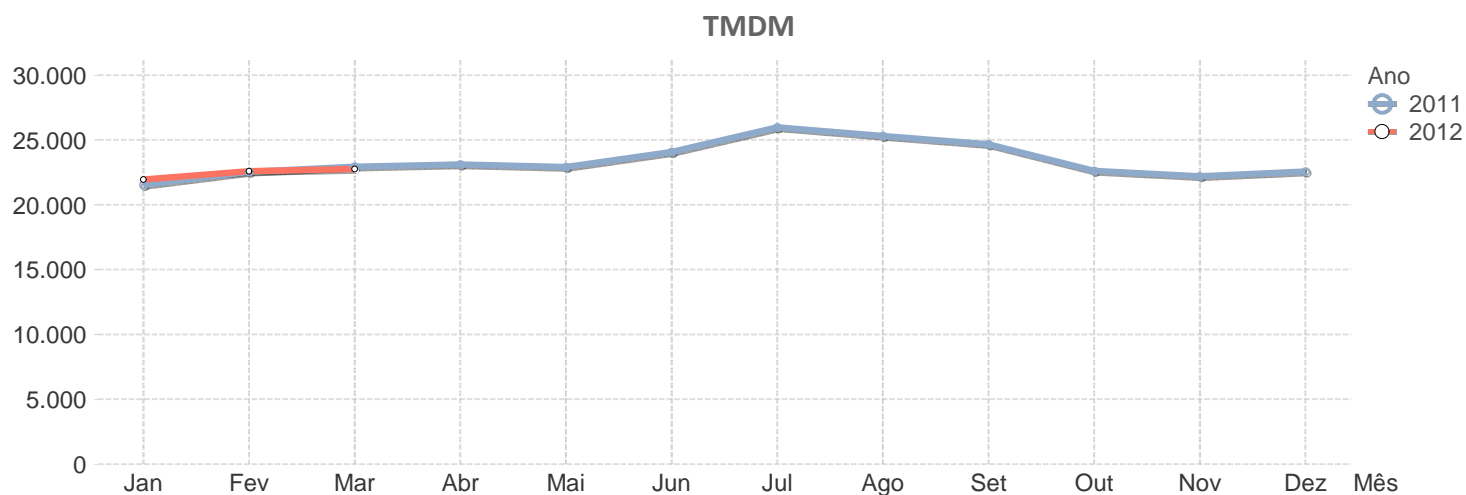
A28																
Sublanço	A M	2011												2012		
		Jan	Fev	Mar	Abr	Mai	Jun	Jul	Ago	Set	Out	Nov	Dez	Jan	Fev	Mar
Arrábida Norte – Bessa Leite		N/D	N/D	N/D	N/D	N/D	N/D	N/D	N/D	N/D	N/D	N/D	N/D	N/D	N/D	N/D
Bessa Leite – Boavista		N/D	N/D	N/D	N/D	N/D	N/D	N/D	N/D	N/D	N/D	N/D	N/D	N/D	N/D	N/D
Boavista – Francos		N/D	N/D	N/D	N/D	N/D	N/D	N/D	N/D	N/D	N/D	N/D	N/D	N/D	N/D	N/D
Francos – EN12		N/D	N/D	N/D	N/D	N/D	N/D	N/D	N/D	N/D	N/D	N/D	N/D	N/D	N/D	N/D
EN12 – Sendim		N/D	N/D	N/D	N/D	N/D	N/D	N/D	N/D	N/D	N/D	N/D	N/D	N/D	N/D	N/D
Sendim – Matosinhos		86.495	88.281	87.103	88.192	89.857	90.436	94.291	90.584	90.168	87.188	86.353	90.565	83.756	83.386	85.357
Matosinhos – Leça da Palmeira		86.495	88.281	87.103	88.192	89.857	90.436	94.291	90.584	90.168	87.188	86.353	90.565	83.756	83.386	85.357
Leça da Palmeira – Exponor		86.495	88.281	87.103	88.192	89.857	90.436	94.291	90.584	90.168	87.188	86.353	90.565	83.756	83.386	85.357
Exponor – Freixieiro (TIR)		64.155	66.155	65.582	66.231	68.028	68.160	70.982	68.906	67.676	65.190	64.583	66.710	62.233	62.098	64.141
Freixieiro (TIR) – Perafita		54.317	55.927	55.551	56.857	58.179	58.935	62.292	60.950	58.041	56.045	55.498	59.039	53.622	53.575	55.342
Perafita – IC 24		48.980	50.394	50.169	51.682	52.630	53.656	57.197	56.688	51.739	50.212	49.123	52.436	46.933	46.477	48.341
IC 24 – Angeiras		49.809	51.013	51.079	52.832	53.803	55.453	59.581	60.022	52.391	50.751	49.690	52.840	47.675	46.748	48.974
Angeiras – Modivas		39.118	40.150	40.102	40.708	34.640	35.310	48.023	49.504	43.718	41.056	40.299	42.464	38.565	37.787	38.974
Modivas – EN 104		42.498	43.777	43.435	44.230	45.002	45.581	49.441	50.799	46.221	43.419	42.659	43.519	41.315	40.671	41.777
EN 104 – Vila do Conde		41.838	47.386	46.963	47.667	48.602	49.251	53.505	55.487	49.882	46.445	45.836	46.710	44.480	43.757	44.869
Vila do Conde – Póvoa do Varzim		37.021	38.249	38.105	39.295	39.805	41.911	46.652	51.920	41.377	38.044	36.145	36.680	35.563	35.312	36.205
Póvoa do Varzim – Estela		19.300	20.145	20.295	21.648	21.417	22.647	25.649	29.689	22.966	20.719	19.375	19.837	18.774	18.709	19.224
Estela – Apúlia		20.308	21.158	21.239	22.493	22.333	23.506	26.519	30.460	23.766	21.566	20.182	20.595	19.612	19.559	20.105
Apúlia – Esposende		18.123	18.917	18.945	20.105	19.937	21.176	23.849	28.213	21.174	19.364	18.002	18.251	17.512	17.500	17.927



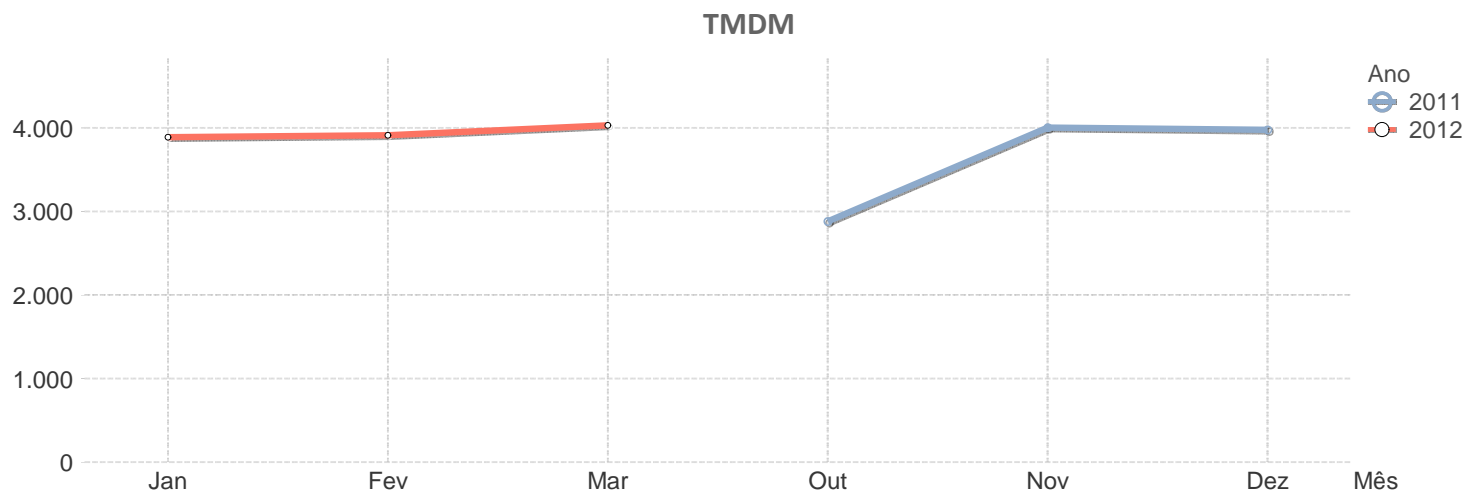
A28																
Sublanço	A M	2011												2012		
		Jan	Fev	Mar	Abr	Mai	Jun	Jul	Ago	Set	Out	Nov	Dez	Jan	Fev	Mar
Esposende – Antas		12.448	13.031	13.181	14.209	13.934	14.831	16.788	20.434	15.017	13.524	12.502	11.112	12.070	12.053	12.371
Antas – Neiva		12.833	13.436	13.531	14.494	14.246	15.063	16.837	20.308	15.259	13.773	12.827	13.067	12.393	12.368	12.680
Neiva – Darque		12.911	13.607	13.735	14.673	14.505	15.387	17.158	20.939	15.620	14.137	13.249	13.429	12.766	12.761	13.048
Darque – Viana do Castelo		27.825	28.701	28.731	29.384	29.378	30.154	32.242	37.638	30.097	28.429	27.647	27.245	25.527	26.905	27.065
Viana do Castelo – Meadela		14.079	14.529	14.484	15.052	14.971	15.676	17.212	20.807	15.630	14.359	13.659	13.779	13.263	13.269	13.443
Meadela – Outeiro		8.272	8.730	8.738	9.246	9.059	9.753	10.864	13.042	9.505	8.830	8.293	8.279	7.999	8.159	8.311
Outeiro – EN 305		7.707	8.157	8.159	8.622	8.437	9.102	10.195	12.296	8.884	8.218	7.699	7.685	7.429	7.582	7.721
EN 305 – Riba de Ancora		7.071	7.454	7.449	7.915	7.722	8.326	9.421	11.396	8.137	7.437	7.027	6.981	6.771	6.941	7.088
Riba de Ancora – Argela (Dem)		5.676	5.983	5.991	6.311	6.159	6.365	7.012	7.884	6.313	5.810	5.689	5.638	5.468	5.584	5.698
Argela (Dem) – Vilar de Mouros		5.687	5.991	5.972	6.261	6.145	6.337	6.951	7.700	6.302	5.986	5.714	5.645	5.487	5.605	5.725
Vilar de Mouros – Vilar de Mouros Norte		5.074	5.347	5.341	5.602	5.518	5.617	6.078	6.632	5.644	5.325	5.113	5.026	4.935	5.036	5.132
Média Ponderada		23.346	24.439	24.387	25.242	25.015	25.844	28.766	31.223	26.264	24.527	23.678	24.156	22.854	22.761	23.372



A29																
Sublanço	A M	2011												2012		
		Jan	Fev	Mar	Abr	Mai	Jun	Jul	Ago	Set	Out	Nov	Dez	Jan	Fev	Mar
Angeja – Salreu		11.682	12.435	12.519	13.083	13.191	13.224	13.980	14.550	13.405	12.418	12.187	11.625	11.037	11.411	11.796
Salreu – Estarreja		12.324	13.124	13.269	13.830	13.517	12.893	13.630	14.185	13.069	12.538	12.881	12.261	11.656	11.989	12.387
Estarreja – Ovar		12.205	12.288	13.127	13.112	11.845	13.792	14.737	15.387	14.045	12.773	12.532	11.937	11.306	11.658	12.038
Ovar – Arada		12.869	13.653	13.823	14.337	14.462	14.413	15.273	15.851	14.651	13.481	13.132	12.577	11.312	12.191	12.627
Arada – Maceda		14.246	15.186	15.561	15.920	16.190	16.355	17.583	18.386	16.695	15.222	14.740	14.317	13.480	14.138	14.250
Maceda – Esmoriz		31.758	33.014	33.232	33.486	34.610	34.186	35.934	34.872	34.291	32.247	31.494	30.948	30.327	30.844	31.354
Esmoriz – Paramos		32.465	33.084	33.821	34.058	35.298	35.013	36.801	35.716	35.254	33.071	32.269	31.664	31.058	31.613	32.132
Paramos – Espinho Nascente		25.180	25.517	28.491	27.348	22.176	33.819	43.351	41.870	39.737	39.252	38.065	37.674	37.162	37.746	38.662
Espinho Nascente – Espinho Norte		40.979	42.811	42.686	42.732	42.006	43.759	44.565	42.425	43.527	36.653	24.428	40.606	39.789	40.290	41.338
Espinho Norte – Granja		43.850	45.532	45.305	46.395	45.819	44.877	48.228	44.859	46.425	28.386	35.240	42.492	42.138	42.595	42.344
Granja – Miramar		44.816	46.445	44.193	45.733	48.549	47.898	49.671	46.378	47.669	45.736	45.098	44.951	43.732	44.362	45.115
Miramar – ER1-18		35.868	38.328	38.286	38.584	40.169	40.168	42.390	39.694	40.300	38.750	38.222	38.873	37.775	43.070	39.444
ER1-18 – Canelas (Gaia)		18.654	22.078	23.001	22.704	23.081	23.463	24.805	23.632	23.996	23.189	22.509	21.525	21.752	21.620	22.124
Canelas (Gaia) – IC2		32.375	32.143	31.835	31.384	32.658	31.902	32.418	26.131	27.528	28.891	30.904	29.982	30.534	30.695	31.290
IC2 – Hospital		24.631	28.714	28.815	26.107	29.338	28.940	29.813	27.414	28.973	27.372	27.796	27.122	27.604	27.089	23.091
Hospital – A20/A29		24.631	28.714	28.815	26.107	29.338	28.940	29.813	27.414	28.973	27.372	27.796	27.122	27.604	27.089	23.091
Média Ponderada		21.518	22.544	22.935	23.113	22.919	24.074	25.960	25.299	24.656	22.622	22.191	22.573	21.943	22.589	22.761



A32																
	A	2011												2012		
Sublanço	M	Jan	Fev	Mar	Abr	Mai	Jun	Jul	Ago	Set	Out	Nov	Dez	Jan	Fev	Mar
EN224 – EN227		-	-	-	-	-	-	-	-	-	744	900	840	830	844	882
EN227 – Lig. Feira/Mansores		-	-	-	-	-	-	-	-	-	1.578	1.998	1.935	1.853	1.839	1.873
Lig. Feira/Mansores – Gião/Louredo		-	-	-	-	-	-	-	-	-	3.250	4.542	4.462	4.422	4.462	4.631
Gião/Louredo – Canedo		-	-	-	-	-	-	-	-	-	3.395	4.739	4.642	4.570	4.598	4.751
Canedo – A32/A41		-	-	-	-	-	-	-	-	-	4.211	6.081	6.139	6.053	6.103	6.281
A32/A41 – Olival		-	-	-	-	-	-	-	-	-	3.323	4.739	4.802	4.656	4.698	4.817
Olival – A20/A32		-	-	-	-	-	-	-	-	-	3.901	5.502	5.548	5.388	5.430	5.595
Média Ponderada		-	-	-	-	-	-	-	-	-	2.882	4.003	3.980	3.889	3.913	4.031

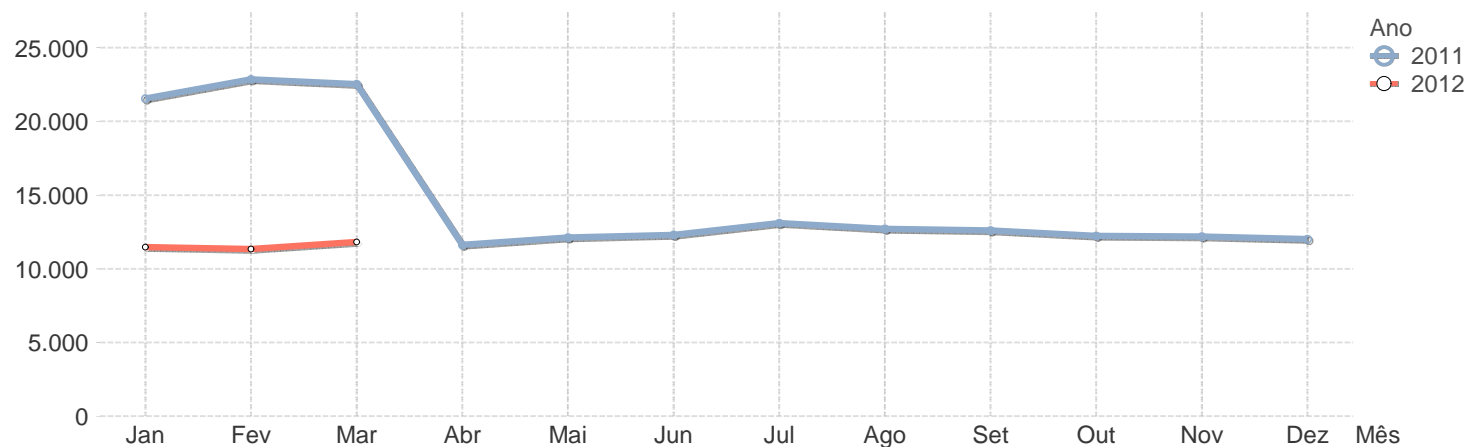


A33																
	A	2011												2012		
Sublanço	M	Jan	Fev	Mar	Abr	Mai	Jun	Jul	Ago	Set	Out	Nov	Dez	Jan	Fev	Mar
Casas Velhas - Lazarim		-	-	-	-	-	-	-	-	-	-	N/D	N/D	N/D	N/D	N/D
Lazarim - Botequim		-	-	-	-	-	-	-	-	-	-	N/D	N/D	N/D	N/D	N/D
Botequim - Palhais		-	-	-	-	-	-	-	-	-	-	N/D	N/D	N/D	N/D	N/D
Média Ponderada		-	-	-	-	-	-	-	-	-	-	N/D	N/D	N/D	N/D	N/D

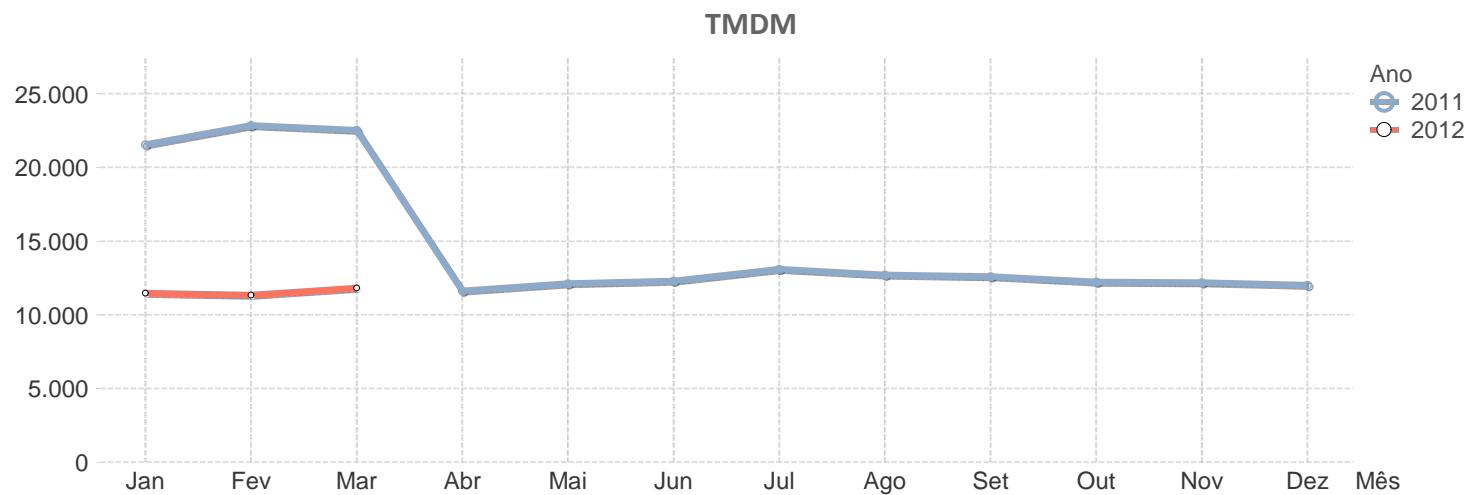
No data to display

A41																
Sublanço	A M	2011												2012		
		Jan	Fev	Mar	Abr	Mai	Jun	Jul	Ago	Set	Out	Nov	Dez	Jan	Fev	Mar
Freixoieiro – Aeroporto		20.767	22.288	21.912	22.551	23.035	24.297	26.356	25.907	23.252	22.091	21.149	22.406	20.360	19.836	20.429
Aeroporto – Lipor		21.356	22.195	22.120	22.861	23.239	23.877	25.835	25.438	23.689	22.468	22.018	22.872	21.192	20.769	21.546
Lipor – EN13		20.711	21.612	21.881	22.620	23.019	23.652	25.626	25.181	23.139	22.194	21.806	22.669	21.021	20.614	21.385
EN13 – EN14		22.323	24.114	23.920	24.474	25.051	25.547	27.605	27.016	25.487	24.159	23.862	24.506	23.048	22.671	23.389
EN14 – EN107		22.351	23.970	23.688	24.169	23.859	25.148	27.125	26.311	25.313	23.949	23.922	24.195	22.884	22.380	23.228
EN107 – Maia		27.639	29.746	29.373	29.410	30.163	29.879	31.803	29.862	30.491	29.101	29.413	28.905	28.157	27.579	28.885
Maia – Alfena		31.488	33.802	33.230	32.036	33.440	32.696	33.837	31.232	32.906	32.115	32.567	31.722	31.072	30.824	31.744
Alfena – Santo Tirso		16.826	17.082	16.548	17.656	18.133	17.942	18.938	17.866	18.151	17.876	17.911	17.741	16.978	16.972	17.434
Santo Tirso – Ermida		17.790	19.032	18.752	22.014	19.414	19.407	19.955	18.969	19.595	19.715	18.553	18.258	17.668	17.610	18.148
Ermida – A41/A42		15.226	16.112	16.060	16.192	16.557	16.393	17.284	16.285	16.705	16.255	16.064	16.194	15.613	15.591	16.074
A41/A42 – Gandra		-	-	-	2.816	3.152	2.771	3.339	3.120	3.410	3.430	3.679	3.404	3.384	3.383	4.783
Gandra – A4/A41		-	-	-	1.977	2.403	2.383	2.514	2.417	2.719	2.711	2.897	2.660	2.593	2.598	2.689
A4/A41 – ZIC		-	-	-	3.486	4.240	4.406	4.621	4.631	4.929	4.823	5.003	4.601	4.420	4.436	4.628
ZIC – Aguiar de Sousa		-	-	-	3.818	4.622	4.818	4.989	5.019	5.298	5.202	5.397	4.919	4.703	4.700	4.889
Aguiar de Sousa – A41/A43		-	-	-	3.875	4.669	4.834	5.040	5.073	5.293	5.170	5.351	4.833	4.623	4.638	4.828
A41/A43 – Medas		-	-	-	4.059	5.034	5.378	5.730	5.802	5.937	5.908	6.008	5.612	5.316	5.278	5.512
Medas – A32/A41		-	-	-	3.346	4.026	4.249	4.633	4.858	4.734	4.983	5.179	4.728	4.565	4.545	4.780
A32/A41 – Sandim		-	-	-	3.346	4.026	4.249	4.633	4.858	4.734	4.549	4.398	4.126	3.917	3.865	4.073
Sandim – Argoncilhe		-	-	-	3.505	4.234	4.519	4.959	5.512	5.111	4.814	4.567	4.335	4.117	4.070	4.264

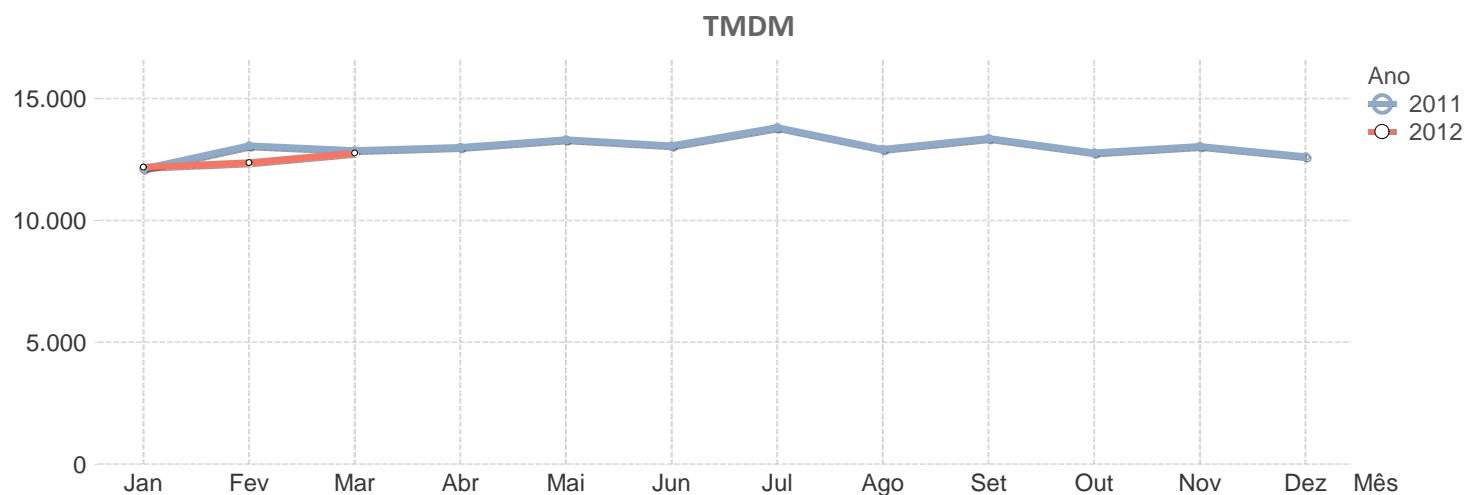
TMDM



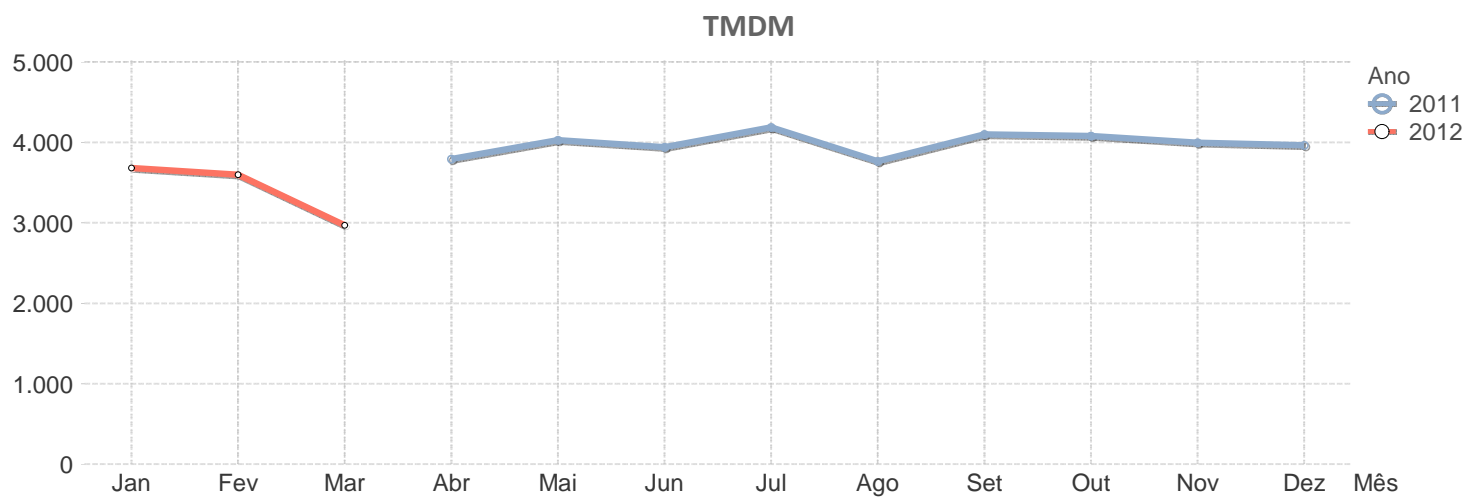
A41																
	A	2011												2012		
Sublção	M	Jan	Fev	Mar	Abr	Mai	Jun	Jul	Ago	Set	Out	Nov	Dez	Jan	Fev	Mar
Argoncilhe – Nogueira		N/D	N/D	N/D	N/D	N/D	N/D	N/D	N/D	N/D	N/D	N/D	N/D	N/D	N/D	N/D
Nogueira – A1/IC24		N/D	N/D	N/D	N/D	N/D	N/D	N/D	N/D	N/D	N/D	N/D	N/D	N/D	N/D	N/D
A1/IC24 – Guetim		N/D	N/D	N/D	N/D	N/D	N/D	N/D	N/D	N/D	N/D	N/D	N/D	N/D	N/D	N/D
Guetim – Espinho		N/D	N/D	N/D	N/D	N/D	N/D	N/D	N/D	N/D	N/D	N/D	N/D	N/D	N/D	N/D
Média Ponderada		21.556	22.848	22.530	11.628	12.123	12.301	13.103	12.720	12.607	12.231	12.194	12.022	11.468	11.339	11.809



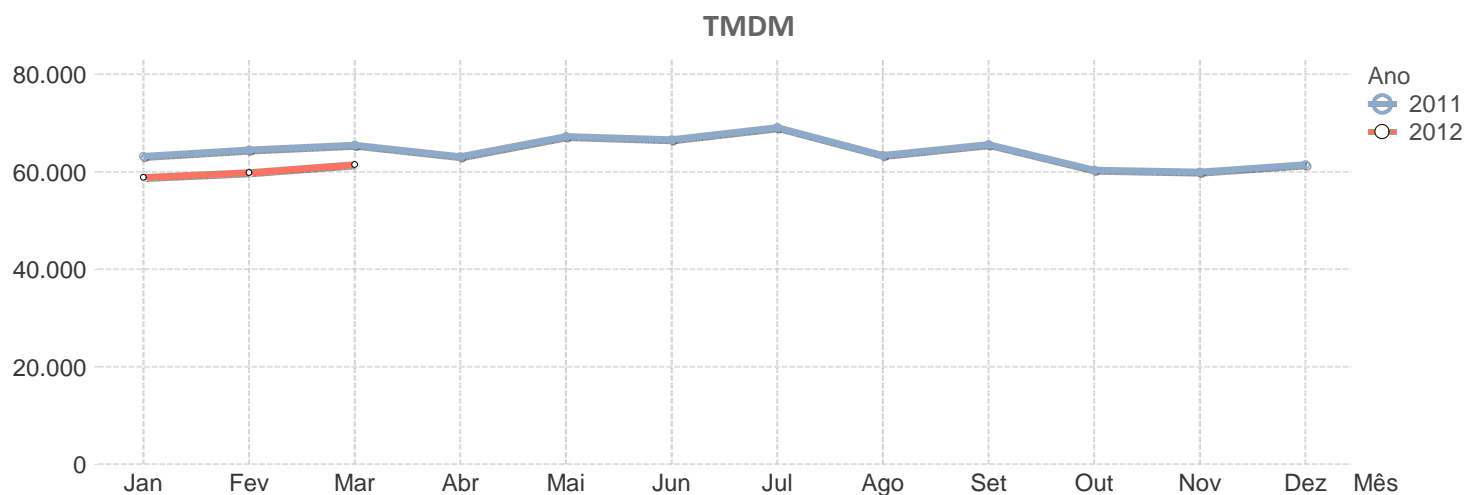
A42																
		2011												2012		
Sublanço	M	Jan	Fev	Mar	Abr	Mai	Jun	Jul	Ago	Set	Out	Nov	Dez	Jan	Fev	Mar
IC24/IC25 – Seroa	A	15.243	16.346	16.057	16.419	16.853	16.676	17.582	16.644	16.957	16.263	16.519	16.257	15.725	15.652	16.228
Seroa – Paços de Ferreira Oeste	M	16.695	18.049	17.838	17.933	18.242	18.166	18.939	17.825	17.766	16.382	18.015	16.463	15.738	17.260	17.832
Paços de Ferreira Oeste – Paços de Ferre...		13.191	14.540	14.198	13.833	14.248	14.499	15.114	12.840	14.819	14.317	14.270	13.955	13.665	13.635	14.061
Paços de Ferreira Este – EN106 (Sul)		10.545	11.468	11.334	11.461	11.736	11.680	11.507	11.223	11.733	11.311	11.379	11.141	10.640	10.734	10.872
EN106 (Sul) – EN106 (Norte)		13.476	14.278	14.135	14.225	14.544	14.286	14.958	14.255	14.455	14.064	14.024	13.846	13.392	13.312	13.675
EN106 (Norte) – Lousada		7.623	8.057	7.985	8.266	8.474	7.718	8.834	8.663	8.501	8.201	8.122	7.990	7.692	7.618	7.876
Média Ponderada		12.126	13.071	12.877	12.995	13.313	13.068	13.811	12.928	13.368	12.778	13.039	12.625	12.186	12.376	12.761



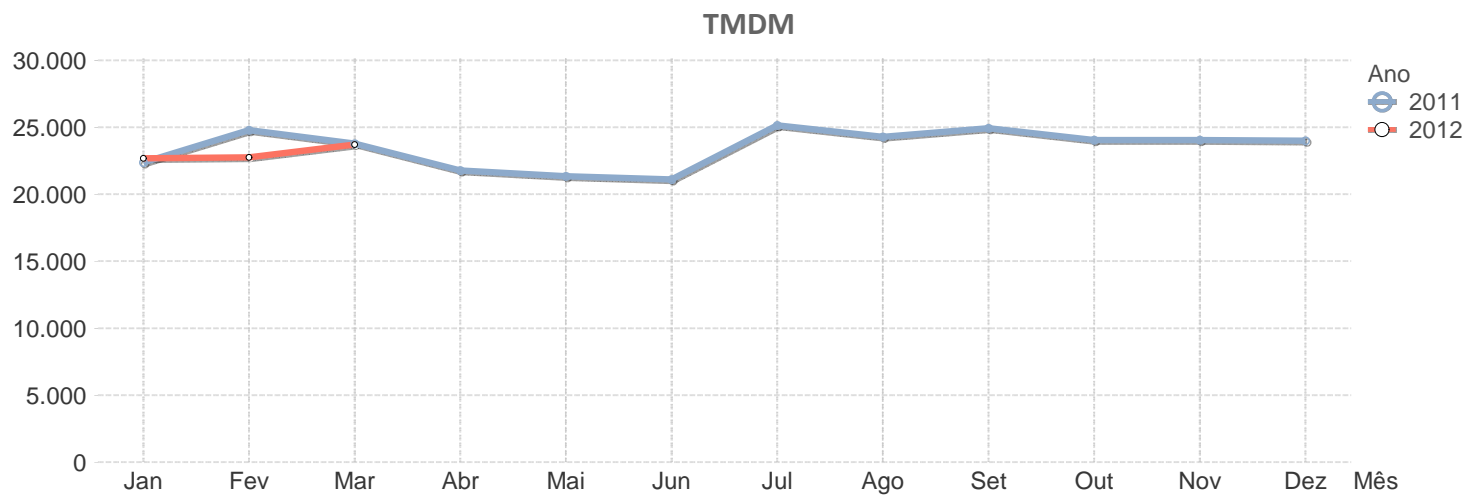
A43																
A		2011												2012		
Sublção	M	Jan	Fev	Mar	Abr	Mai	Jun	Jul	Ago	Set	Out	Nov	Dez	Jan	Fev	Mar
Freixo Norte – Falcão		N/D	N/D	N/D	N/D	N/D	N/D	N/D	N/D	N/D	N/D	N/D	N/D	N/D	N/D	N/D
Falcão – Areias		N/D	N/D	N/D	N/D	N/D	N/D	N/D	N/D	N/D	N/D	N/D	N/D	N/D	N/D	N/D
Areias – Carregais		N/D	N/D	N/D	N/D	N/D	N/D	N/D	N/D	N/D	N/D	N/D	N/D	N/D	N/D	N/D
Carregais – Gondomar Oeste		N/D	N/D	N/D	N/D	N/D	N/D	N/D	N/D	N/D	N/D	N/D	N/D	N/D	N/D	N/D
Gondomar Oeste – Gondomar Este		N/D	N/D	N/D	N/D	N/D	N/D	N/D	N/D	N/D	N/D	N/D	N/D	N/D	N/D	N/D
Gondomar Este – Gens		-	-	-	5.063	5.321	5.123	5.465	4.881	5.297	5.250	5.132	5.120	4.792	4.667	3.530
Gens – A1/A43		-	-	-	2.152	2.353	2.404	2.529	2.322	2.547	2.562	2.527	2.468	2.242	2.217	2.242
Média Ponderada		N/D	N/D	N/D	3.795	4.029	3.940	4.187	3.767	4.100	4.080	3.998	3.965	3.682	3.601	2.969



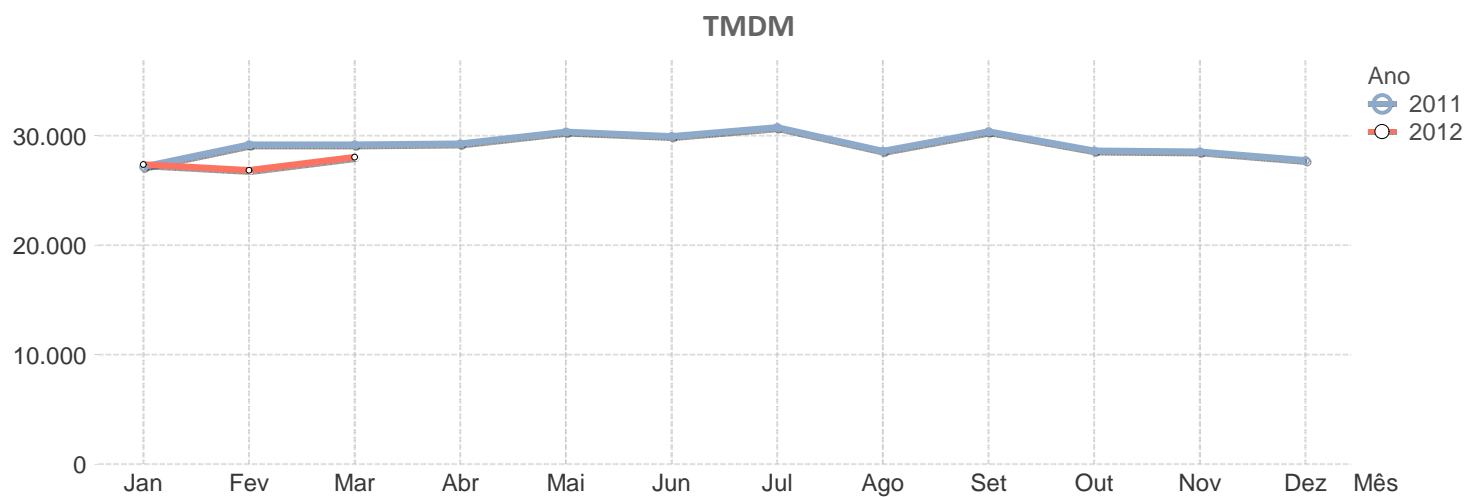
A44																
	A	2011												2012		
Sublanço	M	Jan	Fev	Mar	Abr	Mai	Jun	Jul	Ago	Set	Out	Nov	Dez	Jan	Fev	Mar
ER1-18 – EN109		53.177	54.334	55.073	53.292	56.940	56.355	58.680	55.693	55.774	40.437	39.888	40.672	38.891	39.370	40.452
EN109 – Valadares Norte		57.608	58.862	59.663	57.733	60.388	59.967	62.637	57.317	58.836	56.241	55.579	57.231	54.859	55.741	57.212
Valadares Norte – Madalena		67.122	67.773	69.962	65.128	72.003	71.225	73.416	66.795	70.109	66.897	66.998	68.665	65.740	66.826	68.864
Madalena – Coimbraões		79.835	82.510	82.167	82.483	85.334	84.501	87.229	79.425	83.393	80.485	79.961	81.977	78.048	79.913	81.921
Coimbraões – Continente		N/D	N/D	N/D	N/D	N/D	N/D	N/D	N/D	N/D	N/D	N/D	N/D	N/D	N/D	N/D
Continente – Barosa		N/D	N/D	N/D	N/D	N/D	N/D	N/D	N/D	N/D	N/D	N/D	N/D	N/D	N/D	N/D
Barosa – Av. da República		N/D	N/D	N/D	N/D	N/D	N/D	N/D	N/D	N/D	N/D	N/D	N/D	N/D	N/D	N/D
Av. da República – Gervide		N/D	N/D	N/D	N/D	N/D	N/D	N/D	N/D	N/D	N/D	N/D	N/D	N/D	N/D	N/D
Gervide – Freixo Sul		N/D	N/D	N/D	N/D	N/D	N/D	N/D	N/D	N/D	N/D	N/D	N/D	N/D	N/D	N/D
Média Ponderada		63.203	64.490	65.506	63.105	67.234	66.609	69.081	63.413	65.590	60.351	59.959	61.510	58.833	59.859	61.512



CSB																
	A	2011												2012		
Sublanço	M	Jan	Fev	Mar	Abr	Mai	Jun	Jul	Ago	Set	Out	Nov	Dez	Jan	Fev	Mar
Braga Sul – Celeirós (A11)		13.867	14.773	14.938	14.898	15.110	14.686	15.804	16.439	15.312	13.875	13.878	13.496	13.072	12.958	13.610
Celeirós (A11) – EN14		23.306	24.335	24.077	24.036	24.293	24.049	26.265	27.074	25.238	23.403	24.396	23.477	22.239	21.977	23.049
EN14 – EN309		26.326	29.997	28.046	24.273	23.250	23.130	28.142	25.911	28.125	27.855	28.265	27.866	25.760	26.414	27.475
EN309 – EN101		26.707	30.431	28.452	24.624	23.586	23.465	31.632	29.240	32.073	31.918	32.391	32.087	30.975	30.336	31.554
EN101 – Circular Sul de Braga		33.641	38.332	35.839	31.017	29.710	29.557	37.527	34.505	37.989	38.044	35.170	38.373	35.407	36.481	37.718
Média Ponderada		22.369	24.777	23.769	21.767	21.344	21.094	25.132	24.271	24.915	24.043	24.049	23.989	22.670	22.752	23.716



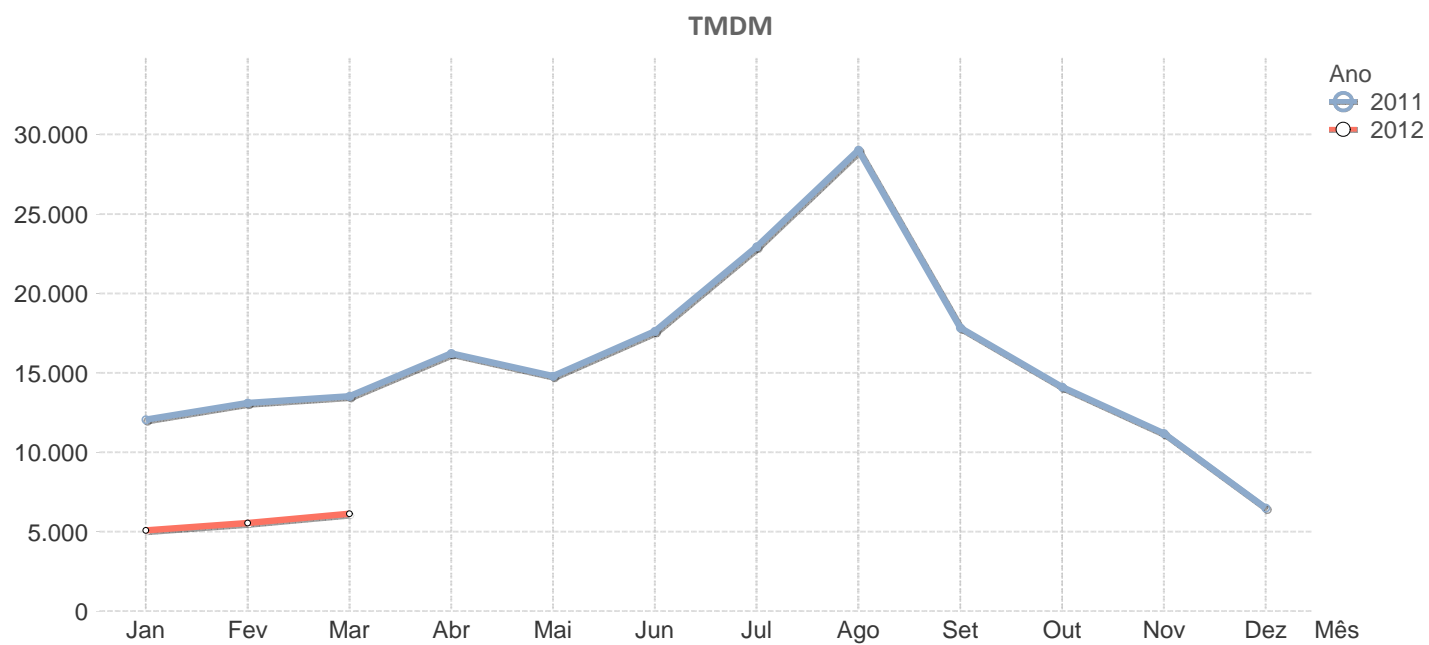
VRI																
	A	2011												2012		
Sublção	M	Jan	Fev	Mar	Abr	Mai	Jun	Jul	Ago	Set	Out	Nov	Dez	Jan	Fev	Mar
Aeroporto – São Brás		27.188	29.207	29.194	29.292	30.366	29.958	30.762	28.610	30.387	28.643	28.560	27.754	27.374	26.861	28.053
São Brás – VILPL		27.188	29.207	29.194	29.292	30.366	29.958	30.762	28.610	30.387	28.643	28.560	27.754	27.374	26.861	28.053
VILPL – Custóias		27.188	29.207	29.194	29.292	30.366	29.958	30.762	28.610	30.387	28.643	28.560	27.754	27.374	26.861	28.053
Média Ponderada		27.188	29.207	29.194	29.292	30.366	29.958	30.762	28.610	30.387	28.643	28.560	27.754	27.374	26.861	28.053



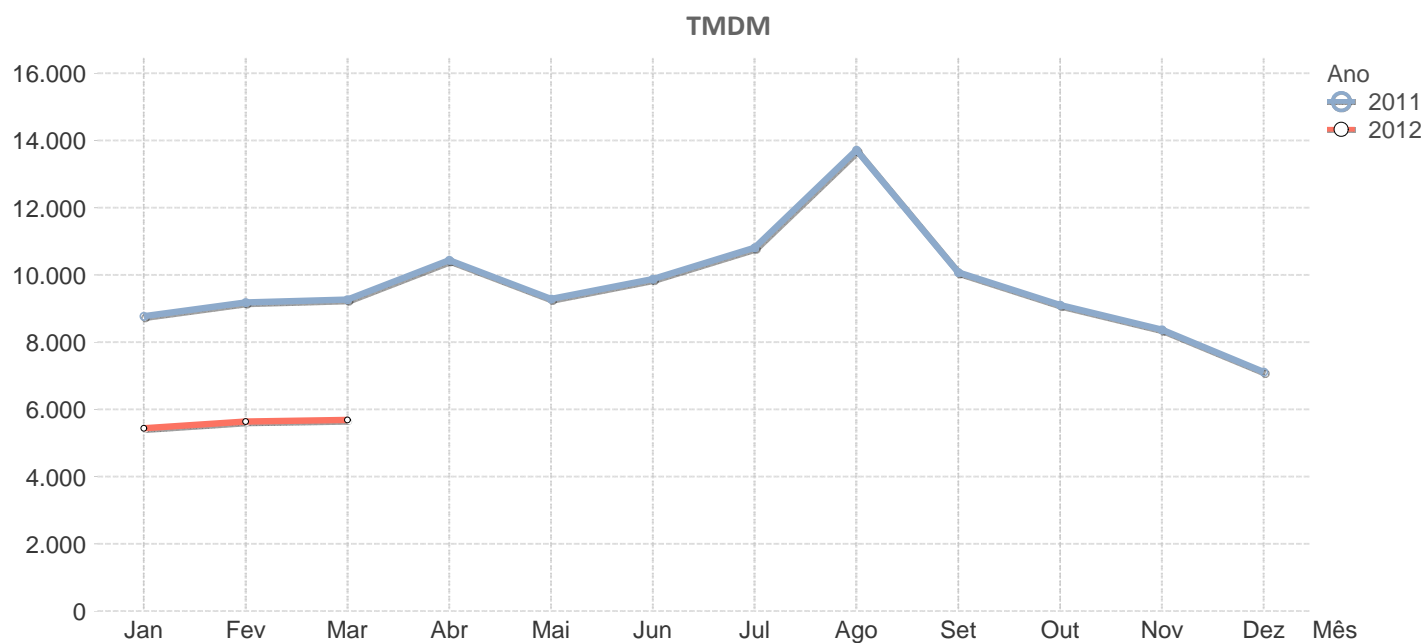
2

Tráfego Médio Diário Mensal por Concessão

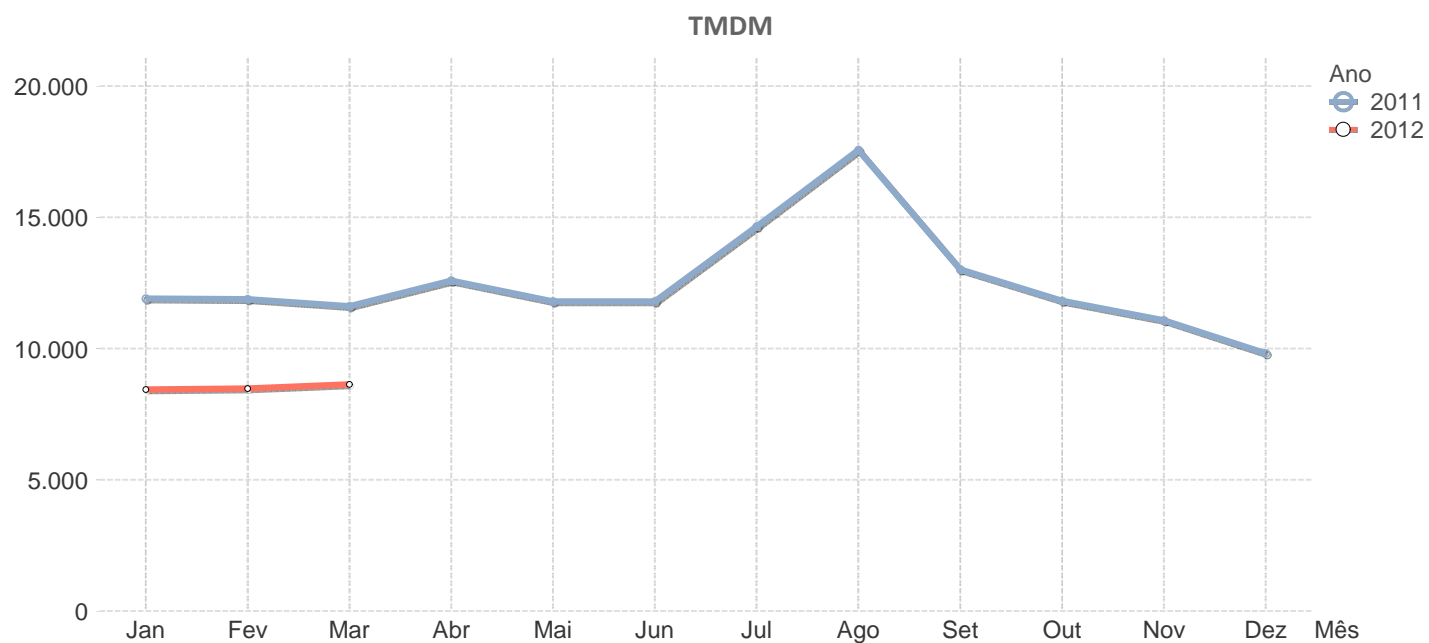
Algarve																
	A	2011												2012		
Estrada	M	Jan	Fev	Mar	Abr	Mai	Jun	Jul	Ago	Set	Out	Nov	Dez	Jan	Fev	Mar
A22		12.055	13.097	13.516	16.217	14.794	17.607	22.928	29.021	17.831	14.106	11.191	6.482	5.084	5.545	6.135
Média Ponderada		12.055	13.097	13.516	16.217	14.794	17.607	22.928	29.021	17.831	14.106	11.191	6.482	5.084	5.545	6.135



Beira Interior																
	A	2011												2012		
Estrada	M	Jan	Fev	Mar	Abr	Mai	Jun	Jul	Ago	Set	Out	Nov	Dez	Jan	Fev	Mar
A23		8.772	9.182	9.268	10.438	9.286	9.873	10.806	13.714	10.075	9.105	8.371	7.116	5.440	5.639	5.685
Média Ponderada		8.772	9.182	9.268	10.438	9.286	9.873	10.806	13.714	10.075	9.105	8.371	7.116	5.440	5.639	5.685

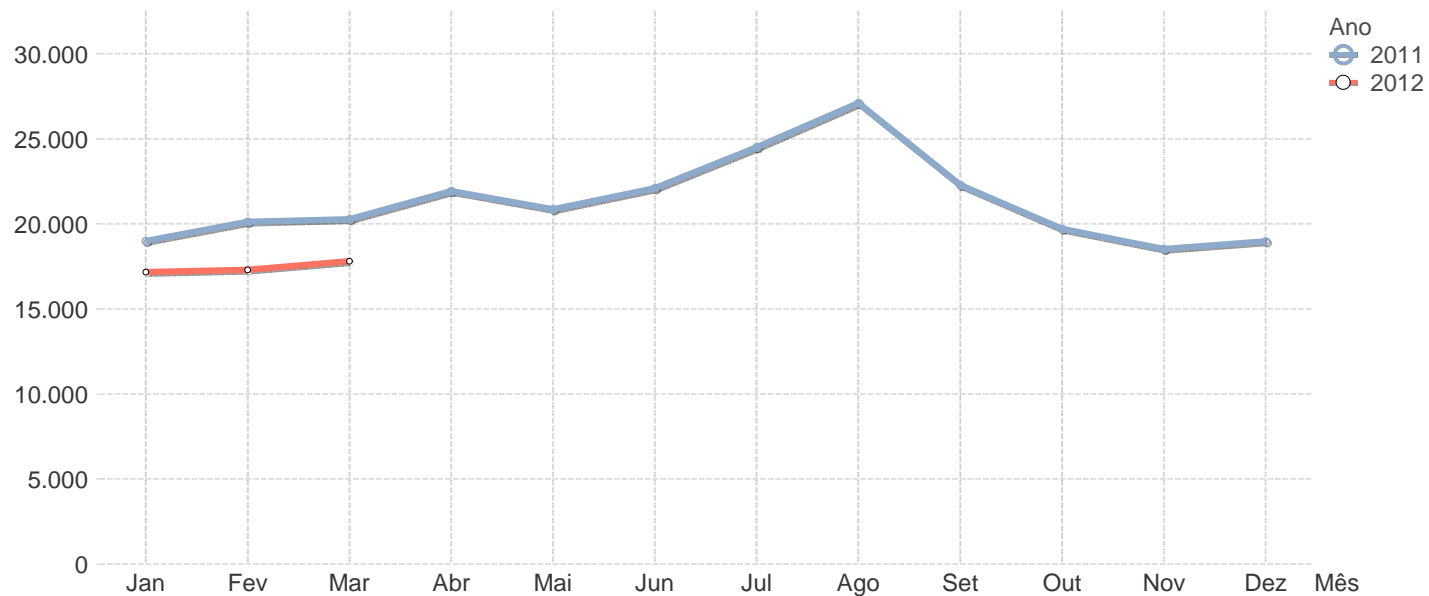


Beiras Litoral e Alta																
	A	2011												2012		
Estrada	M	Jan	Fev	Mar	Abr	Mai	Jun	Jul	Ago	Set	Out	Nov	Dez	Jan	Fev	Mar
A25		11.901	11.879	11.616	12.580	11.794	11.796	14.642	17.562	13.015	11.812	11.068	9.814	8.443	8.475	8.633
Média Ponderada		11.901	11.879	11.616	12.580	11.794	11.796	14.642	17.562	13.015	11.812	11.068	9.814	8.443	8.475	8.633

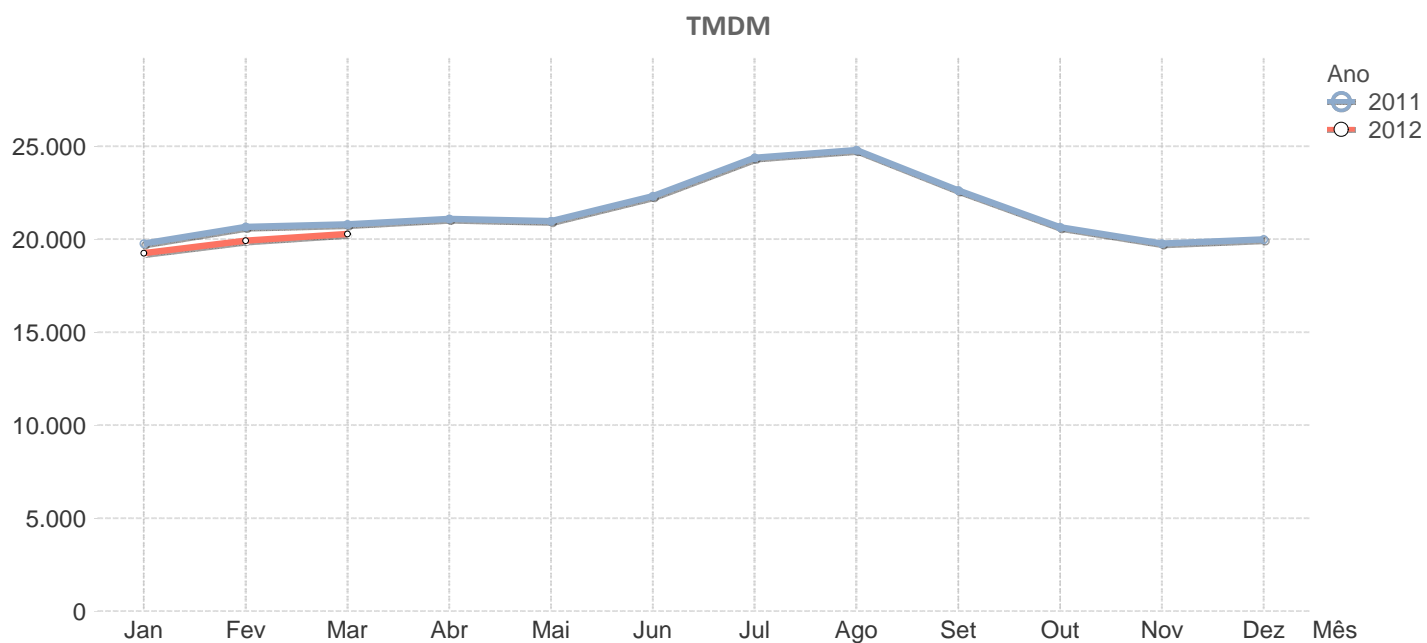


Brisa																
Estrada	A	2011												2012		
		Jan	Fev	Mar	Abr	Mai	Jun	Jul	Ago	Set	Out	Nov	Dez	Jan	Fev	Mar
A1	M	30.650	32.831	32.906	36.114	34.330	34.962	38.058	43.202	36.300	32.717	30.606	31.505	27.558	27.919	28.842
A10		5.986	6.017	6.439	6.569	6.717	6.868	6.966	7.209	6.605	6.305	5.949	5.752	5.160	5.065	5.125
A12		17.624	18.607	18.671	19.645	19.419	21.701	23.346	23.174	19.979	18.113	17.027	17.171	15.809	15.624	16.238
A13		2.998	3.094	3.407	4.687	3.548	5.118	6.852	10.147	4.936	3.201	2.776	2.889	2.456	2.410	2.570
A14		7.233	7.382	7.310	7.783	7.790	8.304	9.616	10.864	8.441	6.882	6.248	6.372	6.145	6.165	6.194
A2		13.450	14.038	14.786	18.288	15.736	20.150	24.962	29.780	18.811	14.409	12.903	13.665	12.221	12.468	12.701
A3		20.014	21.176	21.123	21.768	21.597	21.628	23.234	24.173	22.546	21.004	20.371	20.233	19.298	19.366	20.049
A4		26.620	28.003	27.608	28.133	27.774	27.980	28.999	29.580	28.287	27.033	25.844	26.655	24.803	24.759	25.563
A5		90.777	95.392	93.747	83.058	92.853	89.609	90.009	77.304	89.761	86.507	84.910	84.463	83.662	82.751	84.877
A6		4.097	4.372	4.394	5.337	4.601	4.872	5.605	6.601	5.242	4.459	4.073	4.516	3.779	3.882	3.959
A9		23.813	25.470	24.989	23.089	21.836	20.761	20.181	17.604	20.146	19.303	19.628	18.283	16.906	16.788	17.266
CSB		22.369	24.777	23.769	21.767	21.344	21.094	25.132	24.271	24.915	24.043	24.049	23.989	22.670	22.752	23.716
Média Ponderada		18.984	20.122	20.261	21.921	20.853	22.102	24.507	27.101	22.282	19.710	18.527	18.977	17.158	17.293	17.805

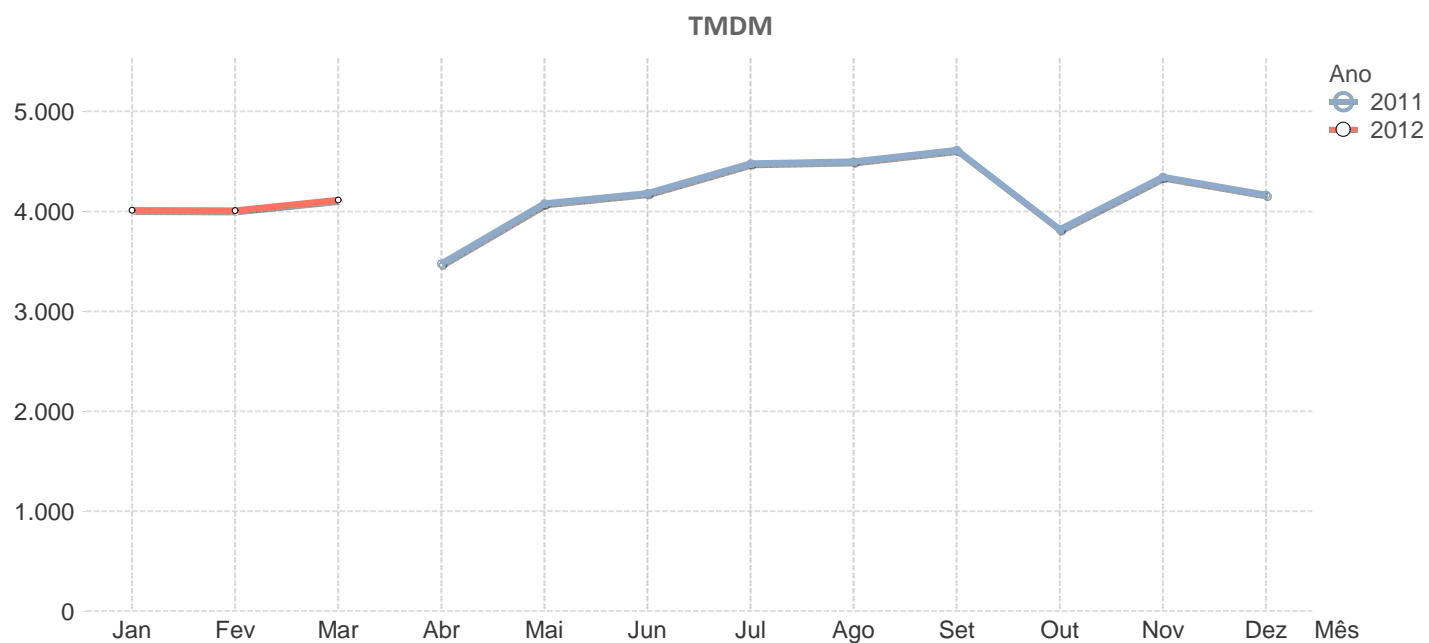
TMDM



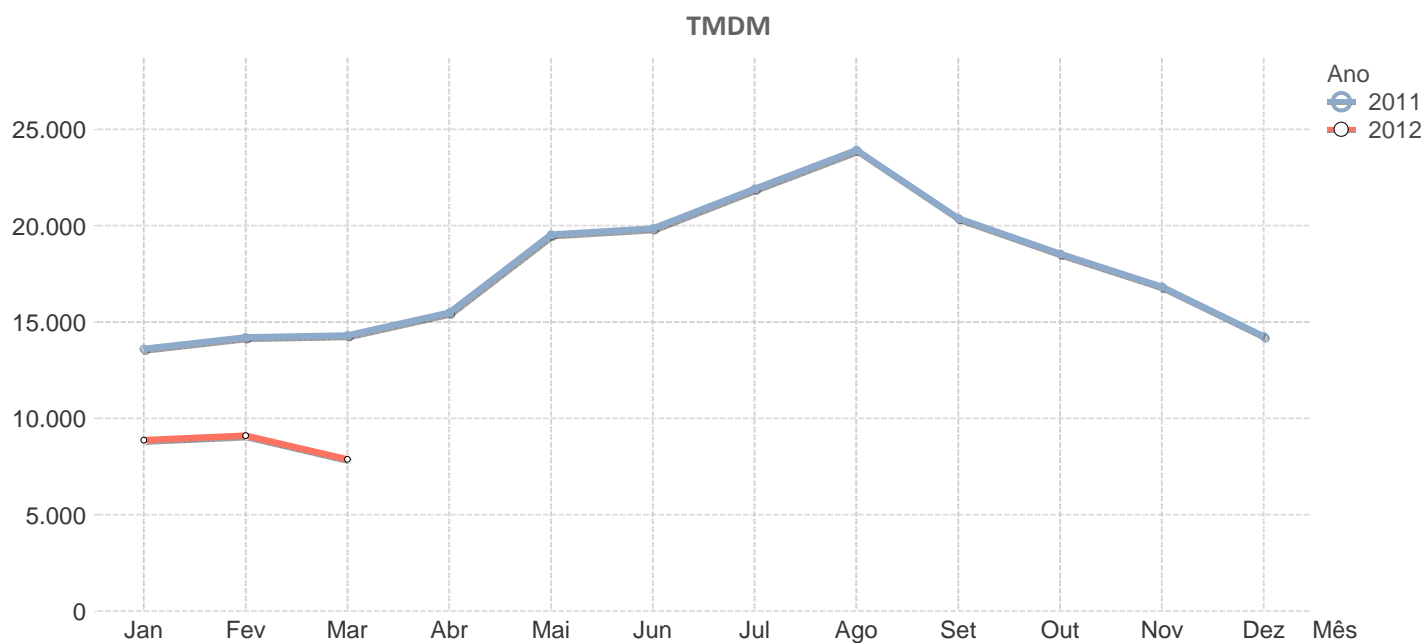
Costa Prata																
	A	2011												2012		
Estrada	M	Jan	Fev	Mar	Abr	Mai	Jun	Jul	Ago	Set	Out	Nov	Dez	Jan	Fev	Mar
A17		9.054	9.628	9.782	10.675	10.532	11.027	12.388	14.208	11.042	9.961	9.248	9.296	8.444	8.537	8.900
A25		20.168	21.016	20.400	20.802	20.121	23.157	26.317	28.722	23.344	21.066	18.889	18.752	18.195	19.440	20.077
A29		21.518	22.544	22.935	23.113	22.919	24.074	25.960	25.299	24.656	22.622	22.191	22.573	21.943	22.589	22.761
A44		63.203	64.490	65.506	63.105	67.234	66.609	69.081	63.413	65.590	60.351	59.959	61.510	58.833	59.859	61.512
Média Ponderada		19.764	20.654	20.790	21.095	20.959	22.307	24.370	24.788	22.613	20.637	19.758	19.989	19.250	19.911	20.282



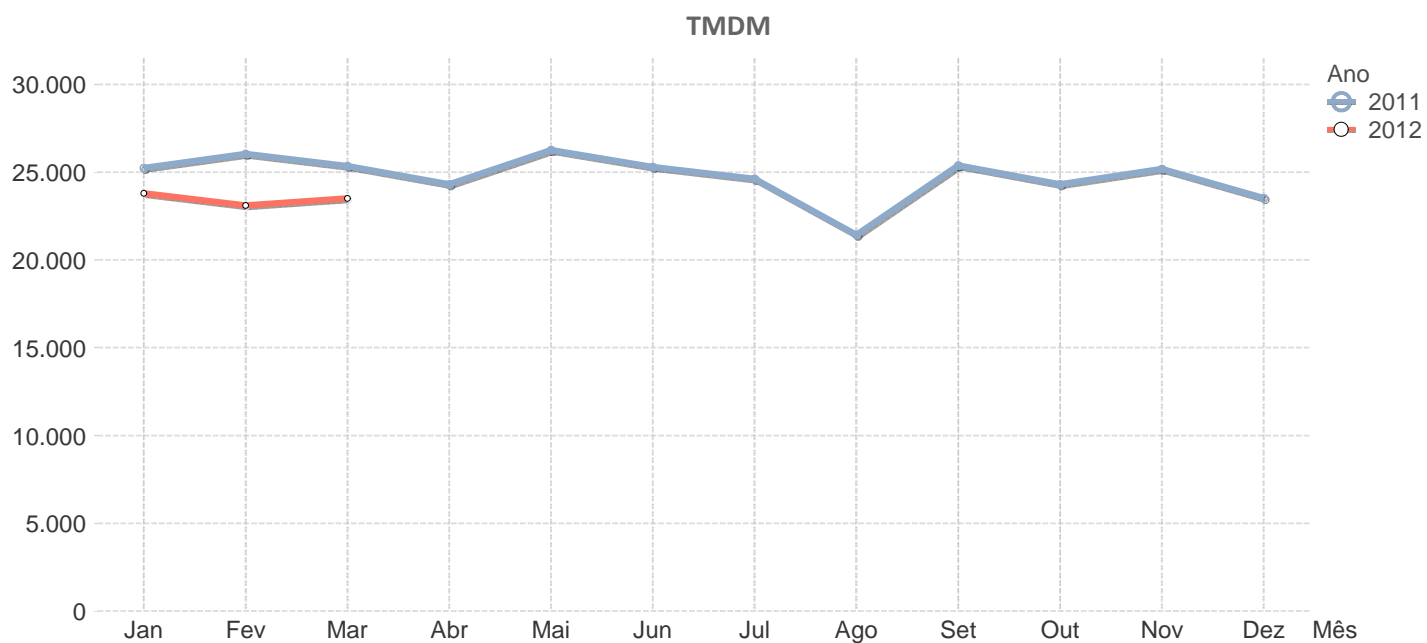
Douro Litoral																
	A	2011												2012		
Estrada	M	Jan	Fev	Mar	Abr	Mai	Jun	Jul	Ago	Set	Out	Nov	Dez	Jan	Fev	Mar
A1		N/D	N/D	N/D	N/D	N/D	N/D	N/D	N/D	N/D	N/D	N/D	N/D	N/D	N/D	N/D
A20		N/D	N/D	N/D	N/D	N/D	N/D	N/D	N/D	N/D	N/D	N/D	N/D	N/D	N/D	N/D
A28		N/D	N/D	N/D	N/D	N/D	N/D	N/D	N/D	N/D	N/D	N/D	N/D	N/D	N/D	N/D
A32		-	-	-	-	-	-	-	-	-	2.882	4.003	3.980	3.889	3.913	4.031
A41		N/D	N/D	N/D	3.393	4.090	4.244	4.556	4.688	4.746	4.682	4.774	4.401	4.221	4.207	4.490
A43		N/D	N/D	N/D	3.795	4.029	3.940	4.187	3.767	4.100	4.080	3.998	3.965	3.682	3.601	2.969
A44		N/D	N/D	N/D	N/D	N/D	N/D	N/D	N/D	N/D	N/D	N/D	N/D	N/D	N/D	N/D
Média Ponderada		N/D	N/D	N/D	3.476	4.078	4.182	4.480	4.499	4.614	3.820	4.345	4.165	4.013	4.008	4.113



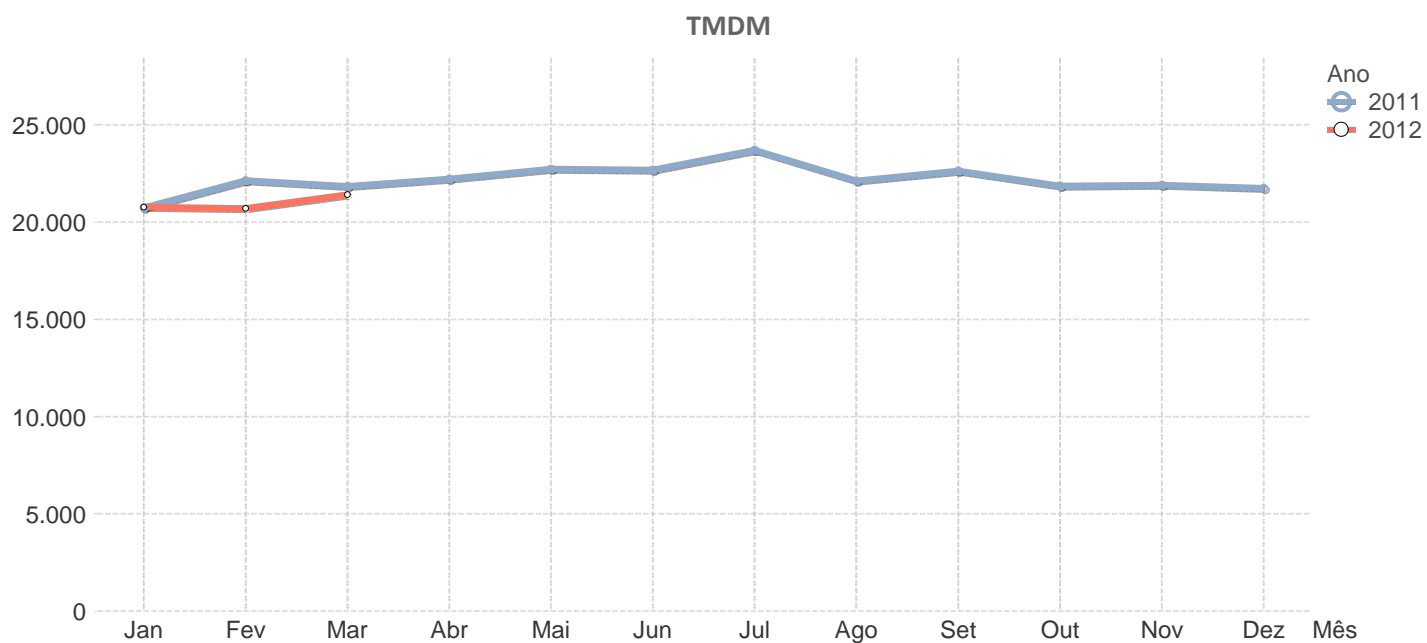
Estradas de Portugal																
	A	2011												2012		
Estrada	M	Jan	Fev	Mar	Abr	Mai	Jun	Jul	Ago	Set	Out	Nov	Dez	Jan	Fev	Mar
A13		N/D	N/D	N/D	N/D	N/D	N/D	N/D	N/D	N/D	N/D	N/D	N/D	7.346	7.475	5.479
A19		-	-	-	-	-	-	-	-	-	-	N/D	N/D	N/D	N/D	N/D
A21		8.326	8.803	8.886	9.196	N/D	N/D	N/D	N/D	N/D	N/D	N/D	N/D	N/D	N/D	N/D
A22		8.098	9.418	9.700	11.080	11.538	12.127	15.517	17.982	12.820	9.926	8.128	9.275	8.113	9.594	9.483
A23		21.576	22.617	22.524	24.688	23.378	24.078	26.011	28.130	24.384	22.258	20.207	16.226	12.764	13.011	11.032
A24		N/D	N/D	N/D	N/D	N/D	N/D	N/D	N/D	N/D	N/D	N/D	N/D	N/D	N/D	N/D
A3		10.008	9.415	10.067	11.264	10.405	9.381	11.312	12.774	10.570	10.045	9.482	9.930	10.031	9.589	9.843
A33		-	-	-	-	-	-	-	-	-	-	N/D	N/D	N/D	N/D	N/D
A4		-	-	-	-	-	-	-	-	N/D	N/D	N/D	N/D	294	781	812
A8		-	-	-	-	-	-	-	-	-	-	N/D	N/D	N/D	N/D	N/D
Média Ponderada		13.603	14.209	14.302	15.481	19.544	19.860	21.919	23.926	20.391	18.545	16.838	14.260	8.875	9.111	7.868



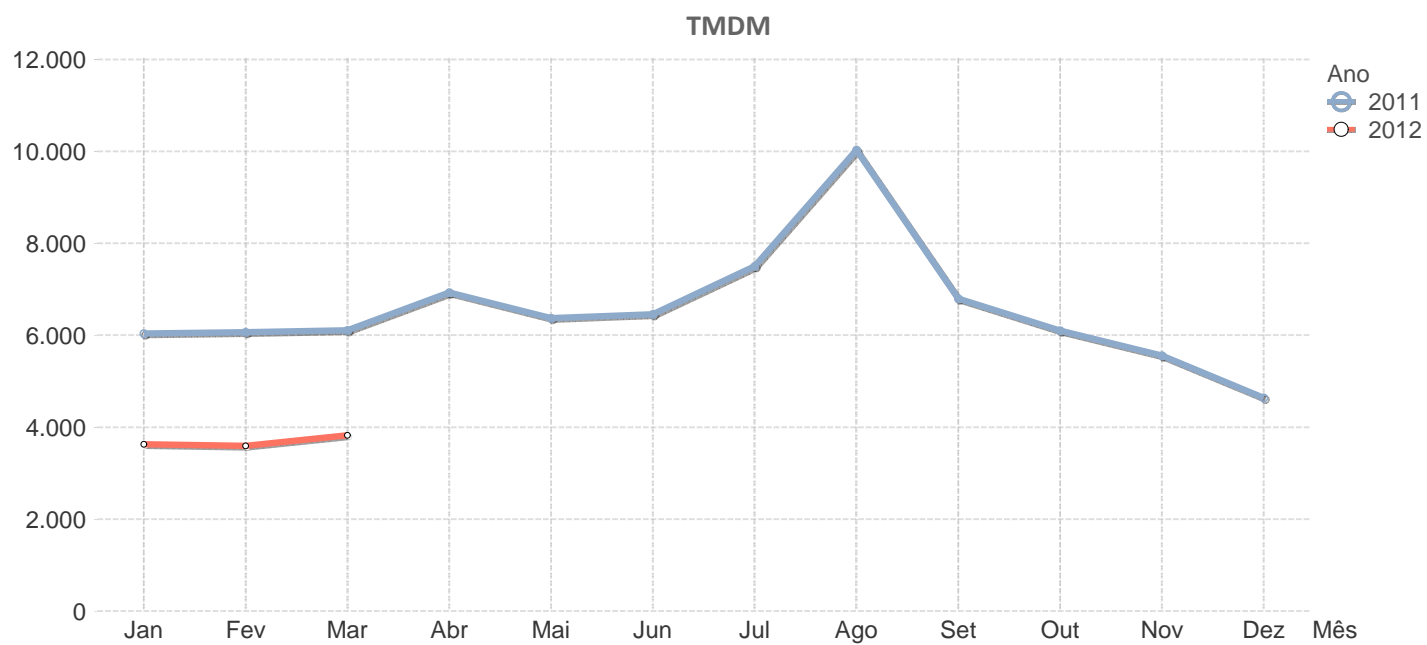
Grande Lisboa																
	A	2011												2012		
Estrada	M	Jan	Fev	Mar	Abr	Mai	Jun	Jul	Ago	Set	Out	Nov	Dez	Jan	Fev	Mar
A1		N/D	N/D	N/D	N/D	N/D	N/D	N/D	N/D	N/D	N/D	N/D	N/D	N/D	N/D	N/D
A16		25.241	26.039	25.353	24.315	26.258	25.288	24.613	21.432	25.387	24.305	25.188	23.525	23.804	23.110	23.506
Média Ponderada		25.241	26.039	25.353	24.315	26.258	25.288	24.613	21.432	25.387	24.305	25.188	23.525	23.804	23.110	23.506



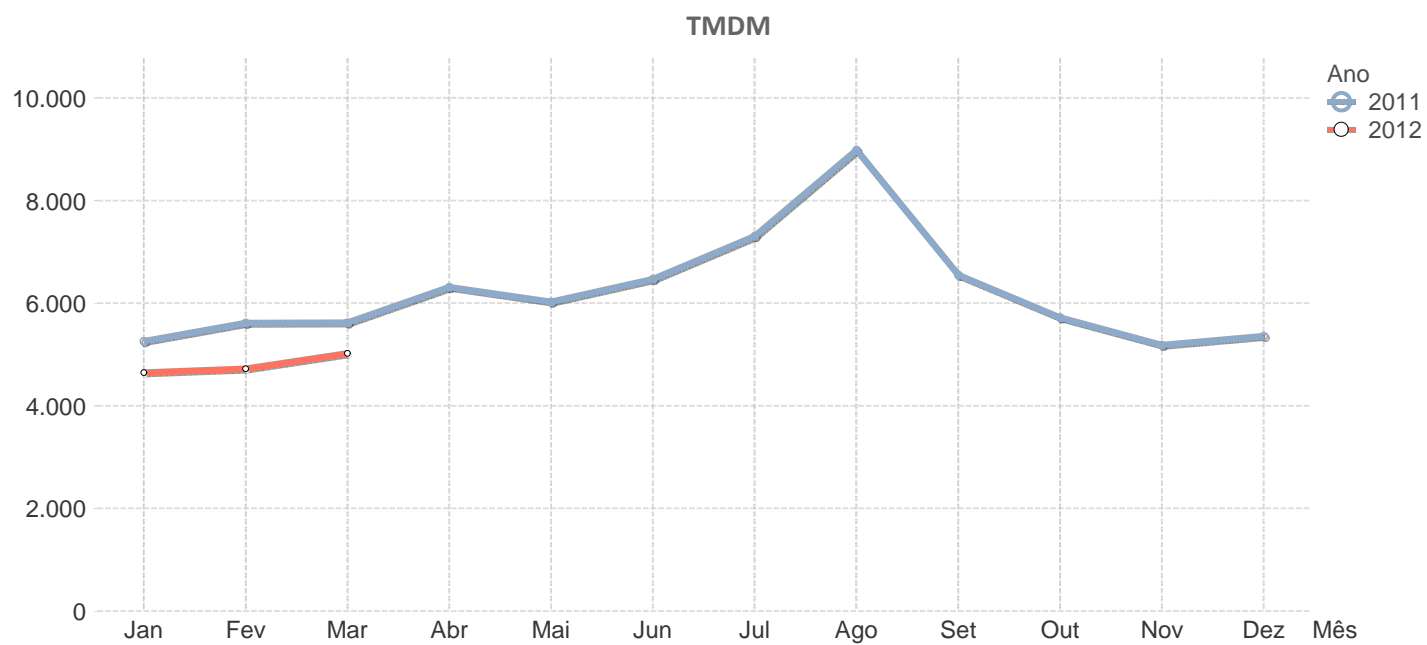
Grande Porto																
	A	2011												2012		
Estrada	M	Jan	Fev	Mar	Abr	Mai	Jun	Jul	Ago	Set	Out	Nov	Dez	Jan	Fev	Mar
A4		35.790	38.258	37.681	37.843	39.369	39.238	39.657	35.417	37.972	37.286	37.586	37.401	35.372	35.527	36.717
A41		21.556	22.848	22.530	23.256	23.466	23.678	25.171	24.062	23.705	22.890	22.670	22.784	21.702	21.410	22.143
A42		12.126	13.071	12.877	12.995	13.313	13.068	13.811	12.928	13.368	12.778	13.039	12.625	12.186	12.376	12.761
VRI		27.188	29.207	29.194	29.292	30.366	29.958	30.762	28.610	30.387	28.643	28.560	27.754	27.374	26.861	28.053
Média Ponderada		20.748	22.143	21.844	22.227	22.734	22.693	23.707	22.120	22.632	21.869	21.914	21.740	20.775	20.716	21.422



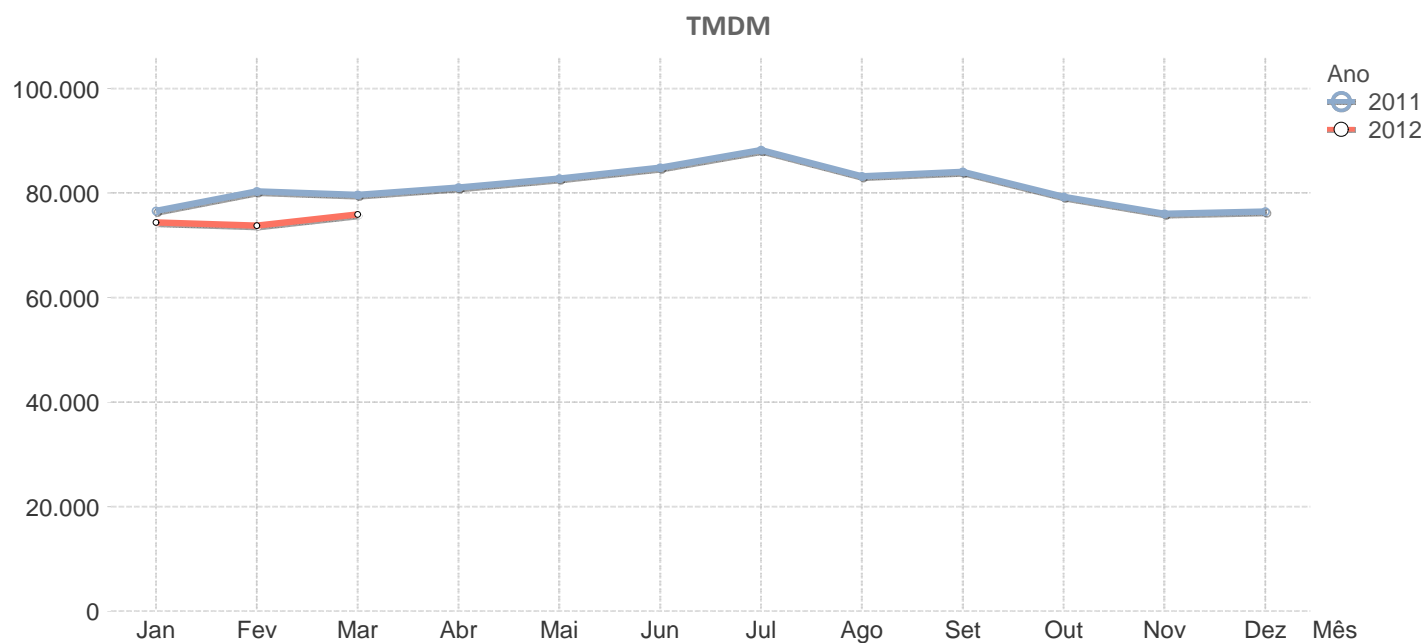
Interior Norte																
	A	2011												2012		
Estrada	M	Jan	Fev	Mar	Abr	Mai	Jun	Jul	Ago	Set	Out	Nov	Dez	Jan	Fev	Mar
A24		6.038	6.066	6.108	6.925	6.369	6.457	7.500	10.026	6.798	6.096	5.559	4.641	3.630	3.595	3.824
Média Ponderada		6.038	6.066	6.108	6.925	6.369	6.457	7.500	10.026	6.798	6.096	5.559	4.641	3.630	3.595	3.824



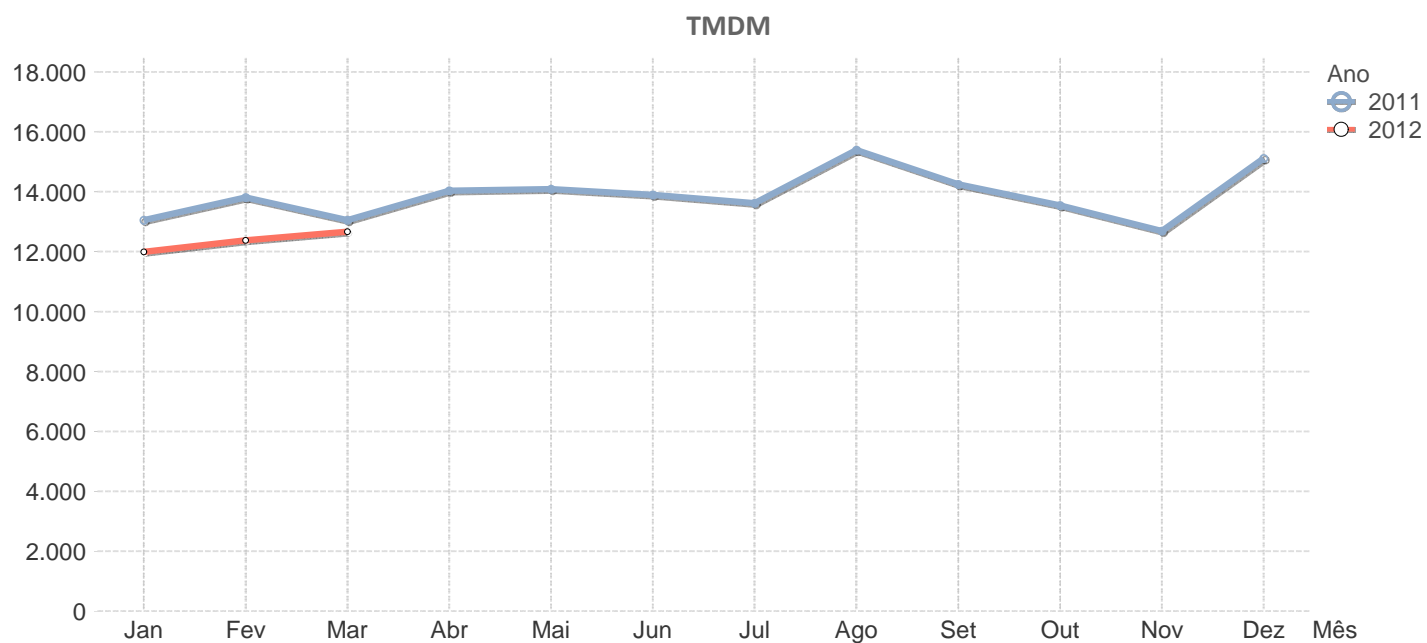
Litoral Centro																
	A	2011												2012		
Estrada	M	Jan	Fev	Mar	Abr	Mai	Jun	Jul	Ago	Set	Out	Nov	Dez	Jan	Fev	Mar
A17		5.261	5.617	5.621	6.314	6.029	6.474	7.310	8.986	6.553	5.720	5.186	5.359	4.647	4.723	5.022
Média Ponderada		5.261	5.617	5.621	6.314	6.029	6.474	7.310	8.986	6.553	5.720	5.186	5.359	4.647	4.723	5.022



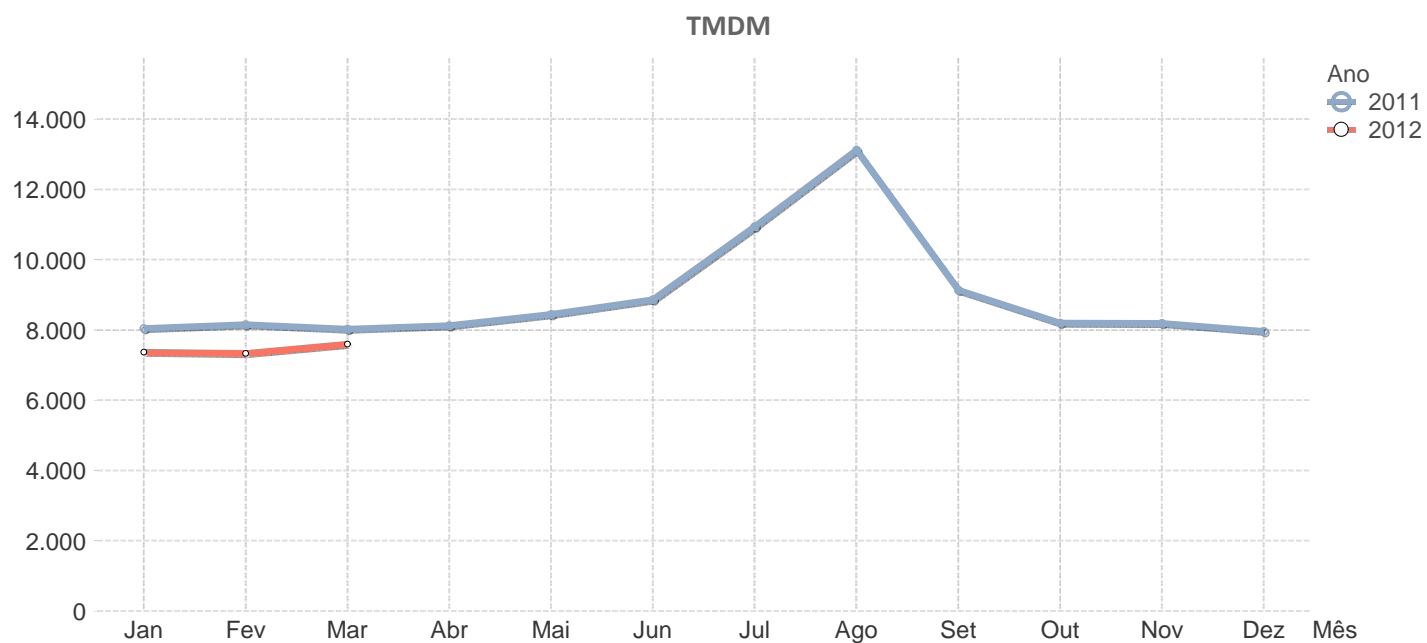
Lusoponte																
	A	2011												2012		
Estrada	M	Jan	Fev	Mar	Abr	Mai	Jun	Jul	Ago	Set	Out	Nov	Dez	Jan	Fev	Mar
A12		57.514	60.550	60.118	60.640	61.374	62.849	65.622	61.393	61.708	58.059	56.864	56.935	54.409	53.346	54.798
A2		133.727	139.670	138.195	142.345	146.889	150.814	156.047	148.737	151.127	143.018	133.619	135.075	134.389	134.992	139.220
Média Ponderada		76.567	80.330	79.637	81.066	82.753	84.840	88.228	83.229	84.063	79.299	76.053	76.470	74.404	73.758	75.904



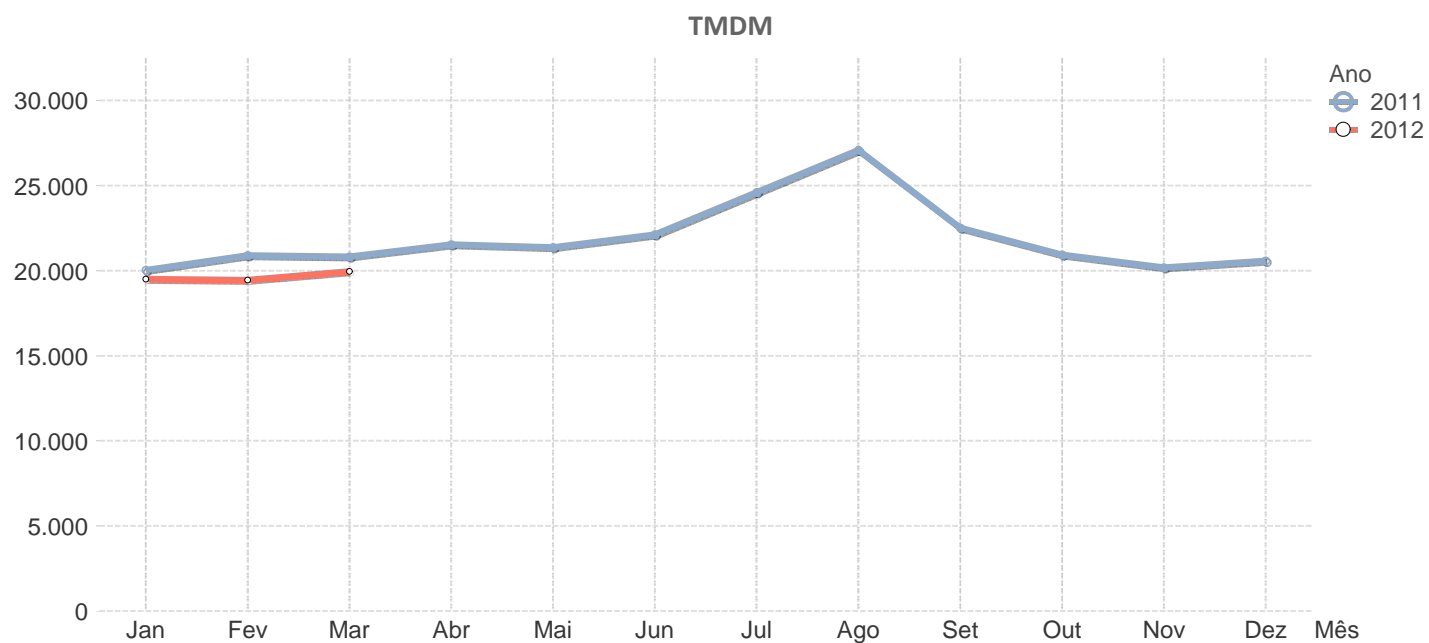
Março																
		2011												2012		
Estrada	M	Jan	Fev	Mar	Abr	Mai	Jun	Jul	Ago	Set	Out	Nov	Dez	Jan	Fev	Mar
A4		13.049	13.812	13.053	14.039	14.091	13.894	13.618	15.394	14.252	13.543	12.691	15.117	11.990	12.384	12.673
Média Ponderada		13.049	13.812	13.053	14.039	14.091	13.894	13.618	15.394	14.252	13.543	12.691	15.117	11.990	12.384	12.673



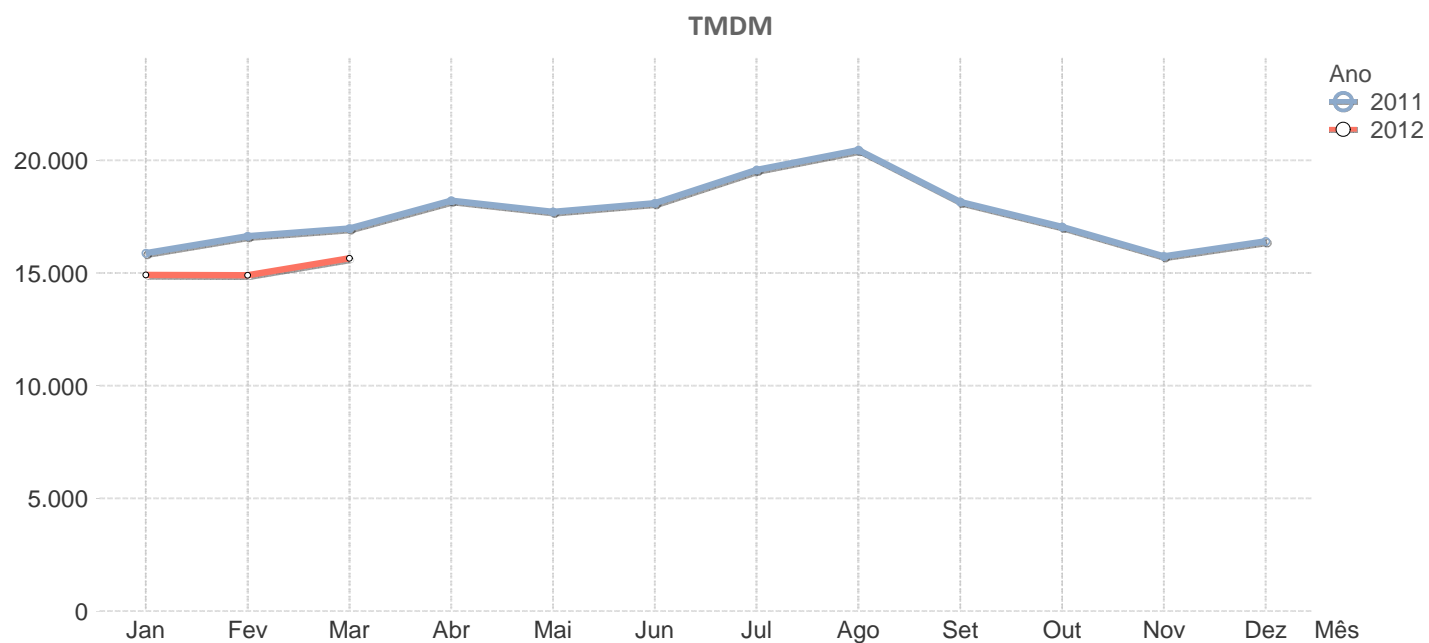
Norte																
		2011												2012		
Estrada	M	Jan	Fev	Mar	Abr	Mai	Jun	Jul	Ago	Set	Out	Nov	Dez	Jan	Fev	Mar
A11		8.455	8.706	8.531	8.631	9.087	9.366	10.813	11.875	9.422	8.642	8.828	8.409	7.913	7.837	8.245
A7		7.764	7.781	7.679	7.780	8.011	8.520	11.028	13.966	8.941	7.902	7.754	7.655	6.998	6.986	7.165
Média Ponderada		8.044	8.155	8.024	8.124	8.446	8.862	10.941	13.120	9.136	8.202	8.189	7.960	7.368	7.330	7.602



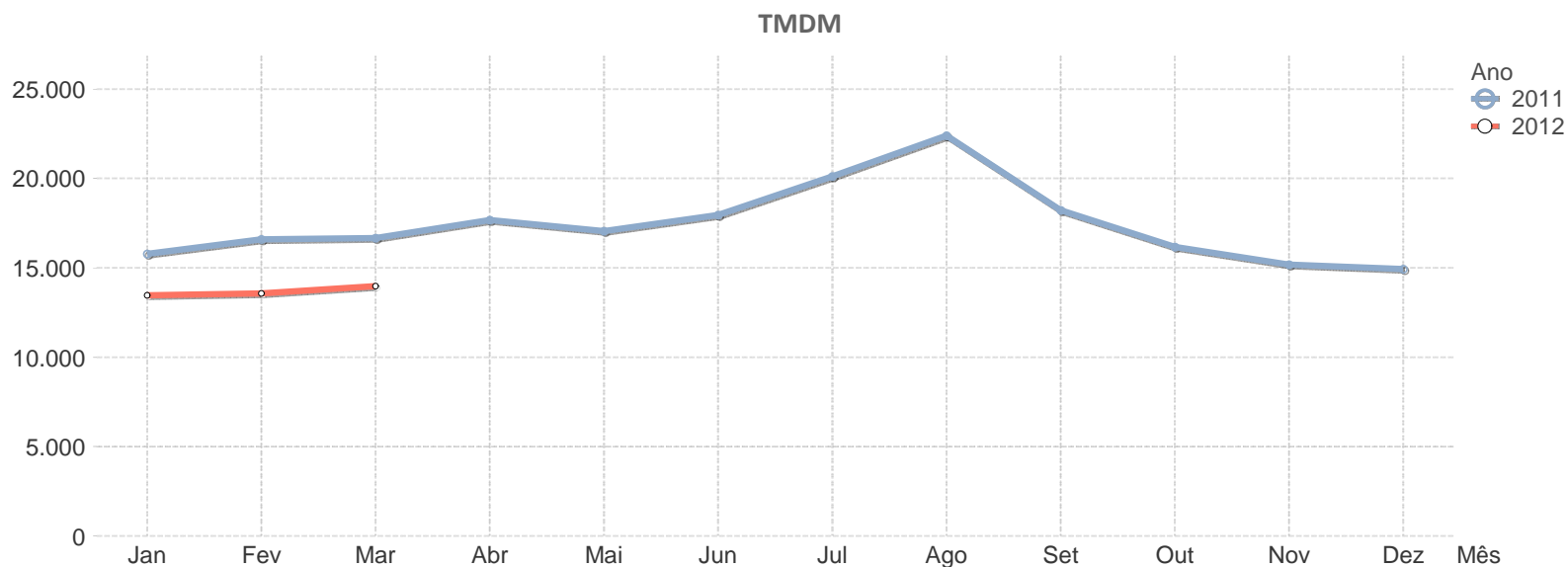
Norte Litoral																
	A	2011												2012		
Estrada	M	Jan	Fev	Mar	Abr	Mai	Jun	Jul	Ago	Set	Out	Nov	Dez	Jan	Fev	Mar
A27		8.126	8.235	8.079	8.263	8.329	8.750	9.698	12.263	9.064	8.057	7.665	7.753	7.539	7.549	7.722
A28		23.346	24.439	24.387	25.242	25.015	25.844	28.766	31.223	26.264	24.527	23.678	24.156	22.854	22.761	23.372
Média Ponderada		20.028	20.907	20.832	21.540	21.377	22.117	24.609	27.090	22.514	20.936	20.188	20.580	19.515	19.444	19.960



Oeste																
		2011												2012		
Estrada	M	Jan	Fev	Mar	Abr	Mai	Jun	Jul	Ago	Set	Out	Nov	Dez	Jan	Fev	Mar
A15	A	4.379	4.497	4.616	5.277	4.838	5.608	6.329	7.019	5.088	4.747	4.188	4.145	3.773	3.749	4.015
A8	M	19.447	20.403	20.816	22.226	21.716	21.974	23.692	24.624	22.213	20.867	19.326	20.213	18.363	18.365	19.262
Média Ponderada		15.884	16.641	16.985	18.218	17.725	18.104	19.586	20.461	18.164	17.055	15.746	16.414	14.913	14.909	15.656



Concessão	Ano Mês	2011												2012		
		Jan	Fev	Mar	Abr	Mai	Jun	Jul	Ago	Set	Out	Nov	Dez	Jan	Fev	Mar
Algarve		12.055	13.097	13.516	16.217	14.794	17.607	22.928	29.021	17.831	14.106	11.191	6.482	5.084	5.545	6.135
Beira Interior		8.772	9.182	9.268	10.438	9.286	9.873	10.806	13.714	10.075	9.105	8.371	7.116	5.440	5.639	5.685
Beiras Litoral e Alta		11.901	11.879	11.616	12.580	11.794	11.796	14.642	17.562	13.015	11.812	11.068	9.814	8.443	8.475	8.633
Brisa		18.984	20.122	20.261	21.921	20.853	22.102	24.507	27.101	22.282	19.710	18.527	18.977	17.158	17.293	17.805
Costa Prata		19.764	20.654	20.790	21.095	20.959	22.307	24.370	24.788	22.613	20.637	19.758	19.989	19.250	19.911	20.282
Douro Litoral		N/D	N/D	N/D	3.476	4.078	4.182	4.480	4.499	4.614	3.820	4.345	4.165	4.013	4.008	4.113
Estradas de Portugal		13.603	14.209	14.302	15.481	19.544	19.860	21.919	23.926	20.391	18.545	16.838	14.260	8.875	9.111	7.868
Grande Lisboa		25.241	26.039	25.353	24.315	26.258	25.288	24.613	21.432	25.387	24.305	25.188	23.525	23.804	23.110	23.506
Grande Porto		20.748	22.143	21.844	22.227	22.734	22.693	23.707	22.120	22.632	21.869	21.914	21.740	20.775	20.716	21.422
Interior Norte		6.038	6.066	6.108	6.925	6.369	6.457	7.500	10.026	6.798	6.096	5.559	4.641	3.630	3.595	3.824
Litoral Centro		5.261	5.617	5.621	6.314	6.029	6.474	7.310	8.986	6.553	5.720	5.186	5.359	4.647	4.723	5.022
Lusoponte		76.567	80.330	79.637	81.066	82.753	84.840	88.228	83.229	84.063	79.299	76.053	76.470	74.404	73.758	75.904
Marão		13.049	13.812	13.053	14.039	14.091	13.894	13.618	15.394	14.252	13.543	12.691	15.117	11.990	12.384	12.673
Norte		8.044	8.155	8.024	8.124	8.446	8.862	10.941	13.120	9.136	8.202	8.189	7.960	7.368	7.330	7.602
Norte Litoral		20.028	20.907	20.832	21.540	21.377	22.117	24.609	27.090	22.514	20.936	20.188	20.580	19.515	19.444	19.960
Oeste		15.884	16.641	16.985	18.218	17.725	18.104	19.586	20.461	18.164	17.055	15.746	16.414	14.913	14.909	15.656
Média Ponderada		15.784	16.590	16.660	17.675	17.057	17.953	20.110	22.390	18.218	16.159	15.182	14.930	13.458	13.565	13.974



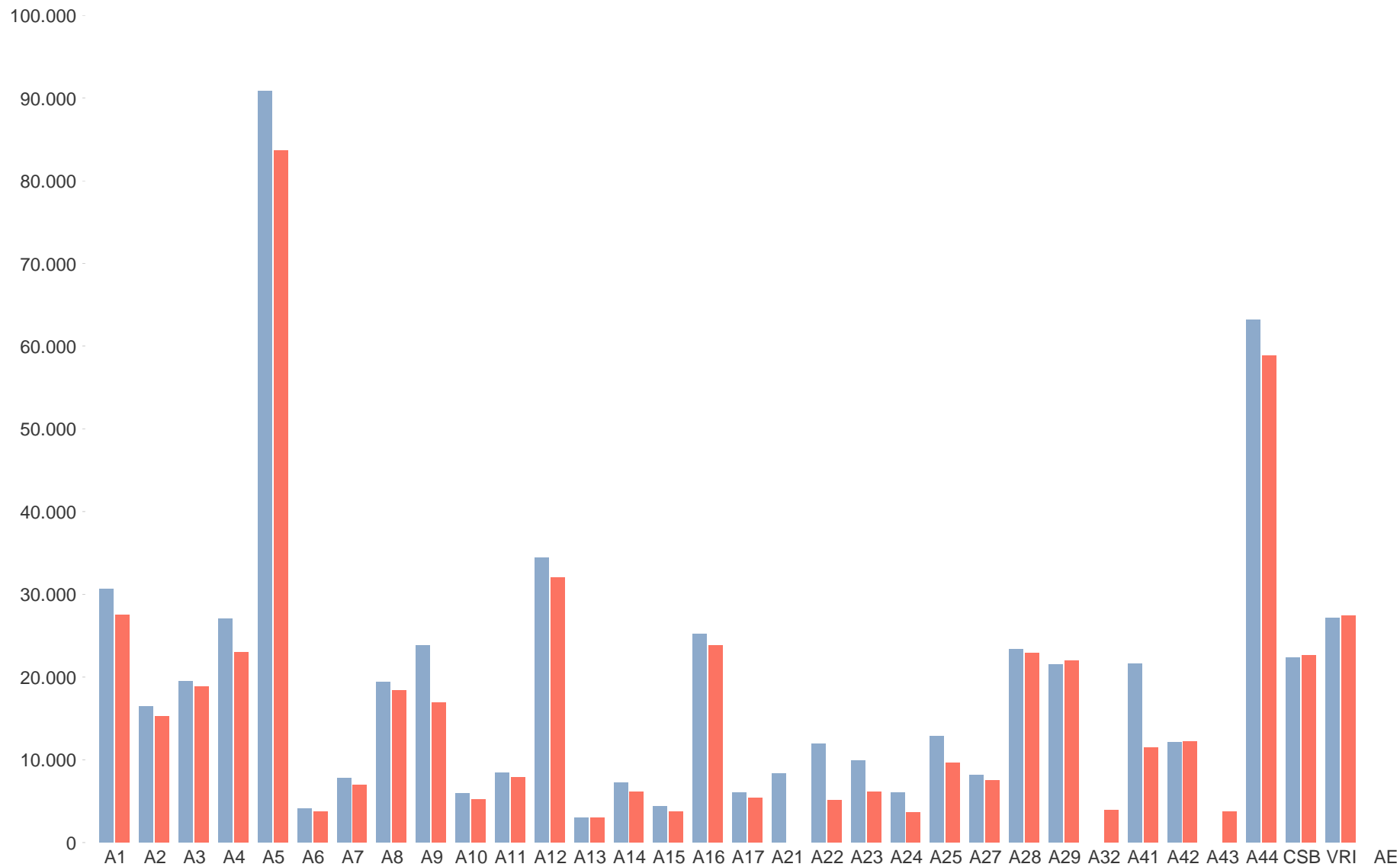
3

Variação do Tráfego Médio Diário na Rede Nacional de Auto-Estradas

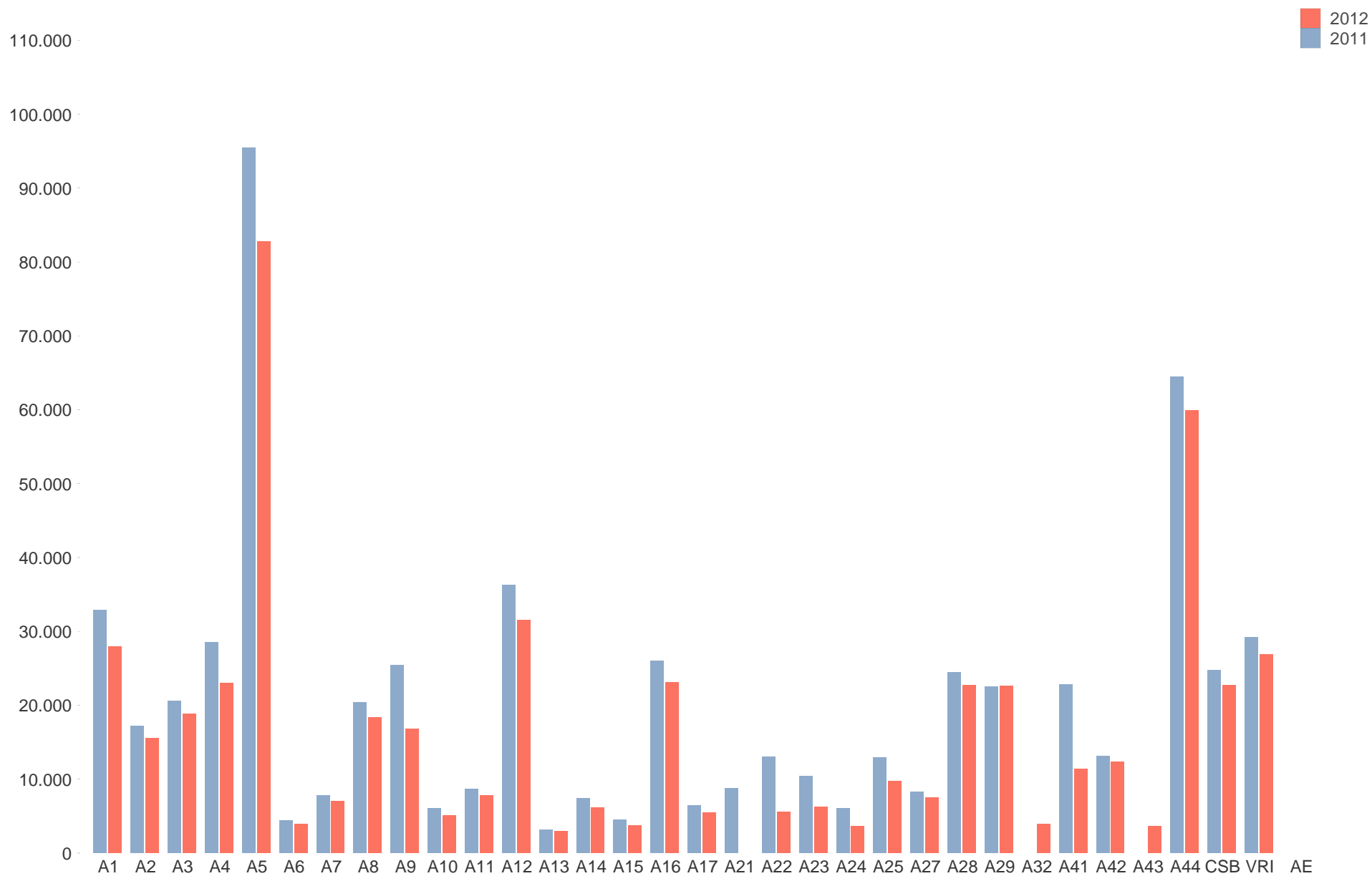
Mês	Jan			Fev			Mar		
Estrada	2011	2012	Var.	2011	2012	Var.	2011	2012	Var.
A1	30.650	27.558	-10,1%	32.831	27.919	-15,0%	32.906	28.842	-12,4%
A2	16.447	15.265	-7,2%	17.168	15.520	-9,6%	17.861	15.854	-11,2%
A3	19.523	18.843	-3,5%	20.599	18.886	-8,3%	20.580	19.548	-5,0%
A4	27.054	22.992	-15,0%	28.548	23.050	-19,3%	28.106	23.797	-15,3%
A5	90.777	83.662	-7,8%	95.392	82.751	-13,3%	93.747	84.877	-9,5%
A6	4.097	3.779	-7,8%	4.372	3.882	-11,2%	4.394	3.959	-9,9%
A7	7.764	6.998	-9,9%	7.781	6.986	-10,2%	7.679	7.165	-6,7%
A8	19.447	18.363	-5,6%	20.403	18.365	-10,0%	20.816	19.262	-7,5%
A9	23.813	16.906	-29,0%	25.470	16.788	-34,1%	24.989	17.266	-30,9%
A10	5.986	5.160	-13,8%	6.017	5.065	-15,8%	6.439	5.125	-20,4%
A11	8.455	7.913	-6,4%	8.706	7.837	-10,0%	8.531	8.245	-3,3%
A12	34.400	32.043	-6,9%	36.247	31.488	-13,1%	36.102	32.455	-10,1%
A13	2.998	2.948	-1,7%	3.094	2.919	-5,7%	3.407	2.862	-16,0%
A14	7.233	6.145	-15,0%	7.382	6.165	-16,5%	7.310	6.194	-15,3%
A15	4.379	3.773	-13,8%	4.497	3.749	-16,6%	4.616	4.015	-13,0%
A16	25.241	23.804	-5,7%	26.039	23.110	-11,2%	25.353	23.506	-7,3%
A17	6.057	5.443	-10,1%	6.458	5.523	-14,5%	6.494	5.835	-10,1%
A21	8.326	-	-	8.803	-	-	8.886	-	-
A22	11.989	5.134	-57,2%	13.035	5.613	-56,9%	13.453	6.191	-54,0%
A23	9.933	6.104	-38,5%	10.400	6.308	-39,3%	10.470	6.170	-41,1%
A24	6.038	3.630	-39,9%	6.066	3.595	-40,7%	6.108	3.824	-37,4%
A25	12.869	9.585	-25,5%	12.949	9.760	-24,6%	12.645	9.974	-21,1%
A27	8.126	7.539	-7,2%	8.235	7.549	-8,3%	8.079	7.722	-4,4%
A28	23.346	22.854	-2,1%	24.439	22.761	-6,9%	24.387	23.372	-4,2%
A29	21.518	21.943	2,0%	22.544	22.589	0,2%	22.935	22.761	-0,8%
A32	-	3.889	-	-	3.913	-	-	4.031	-
A41	21.556	11.468	-46,8%	22.848	11.339	-50,4%	22.530	11.809	-47,6%
A42	12.126	12.186	0,5%	13.071	12.376	-5,3%	12.877	12.761	-0,9%
A43	-	3.682	-	-	3.601	-	-	2.969	-
A44	63.203	58.833	-6,9%	64.490	59.859	-7,2%	65.506	61.512	-6,1%
CSB	22.369	22.670	1,3%	24.777	22.752	-8,2%	23.769	23.716	-0,2%
VRI	27.188	27.374	0,7%	29.207	26.861	-8,0%	29.194	28.053	-3,9%
Média Ponderada	15.784	13.458	-14,7%	16.590	13.565	-18,2%	16.660	13.974	-16,1%

Variação do Tráfego Médio Diário por Estrada em períodos homólogos - Jan

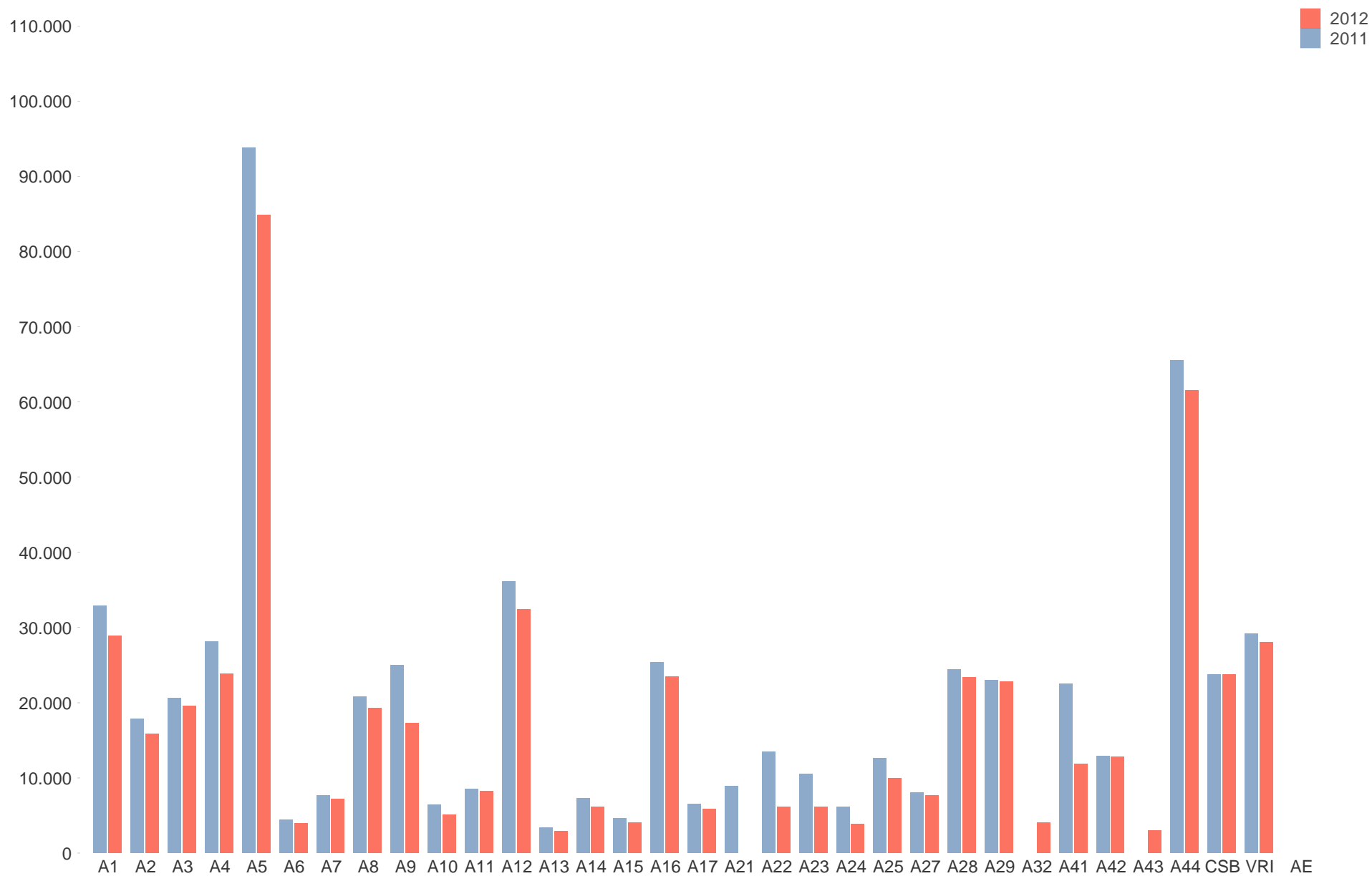
2012
 2011



Variação do Tráfego Médio Diário por Estrada em períodos homólogos - Fev

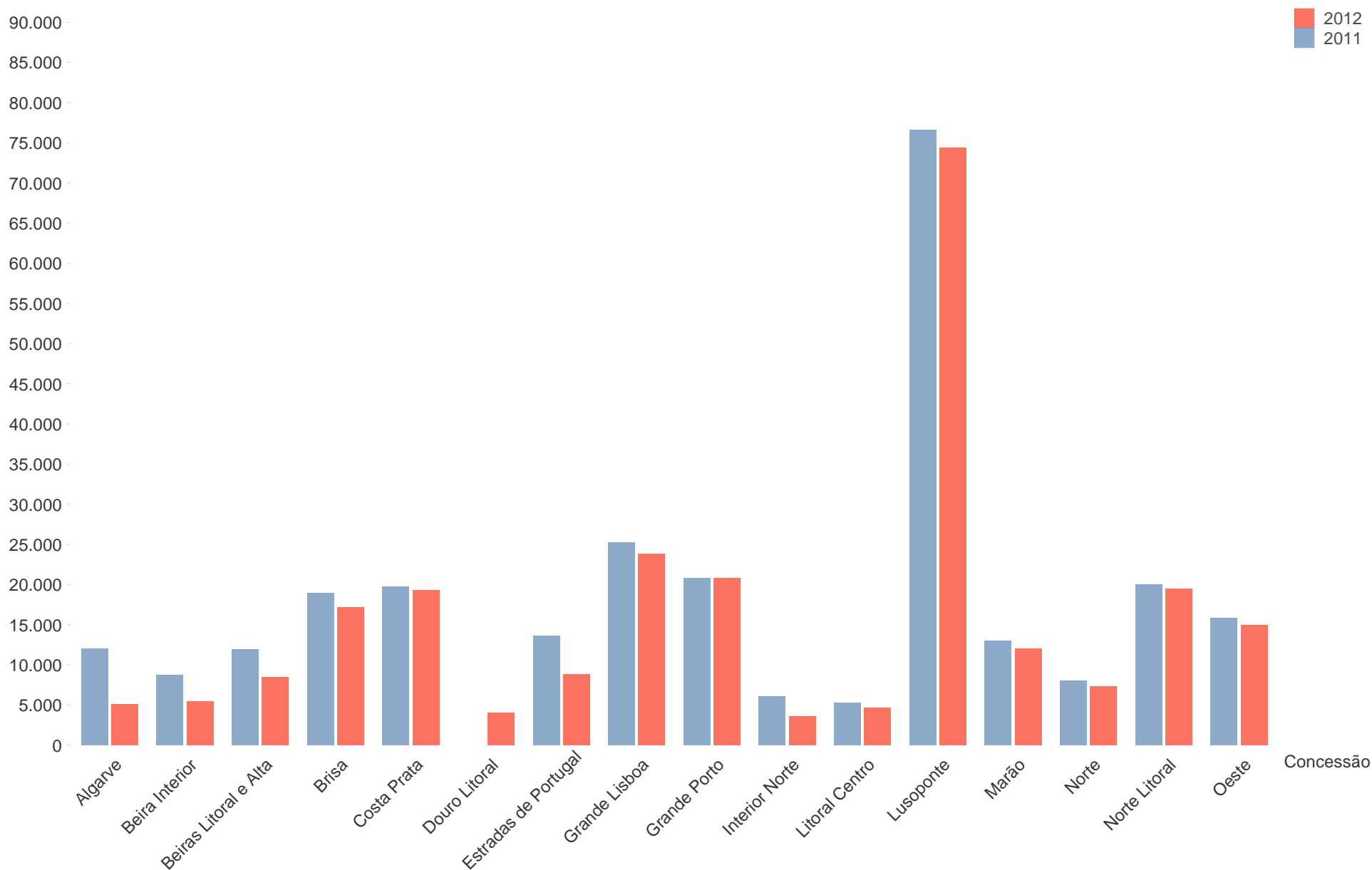


Variação do Tráfego Médio Diário por Estrada em períodos homólogos - Mar

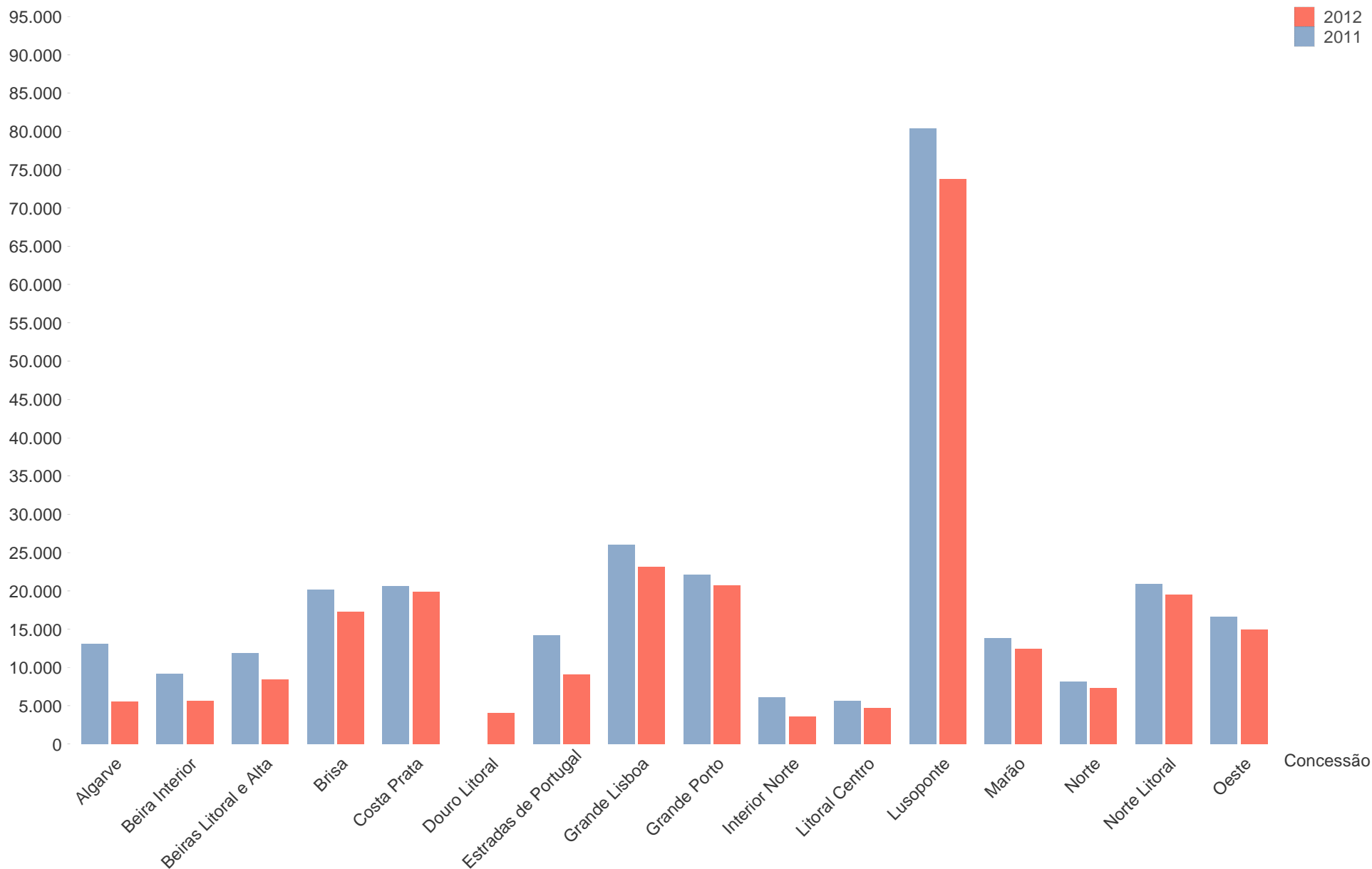


Mês	Jan				Fev				Mar			
Concessão	2011	2012	Var.		2011	2012	Var.		2011	2012	Var.	
Algarve	12.055	5.084	-57,8%	↓	13.097	5.545	-57,7%	↓	13.516	6.135	-54,6%	↓
Beira Interior	8.772	5.440	-38,0%	↓	9.182	5.639	-38,6%	↓	9.268	5.685	-38,7%	↓
Beiras Litoral e Alta	11.901	8.443	-29,1%	↓	11.879	8.475	-28,7%	↓	11.616	8.633	-25,7%	↓
Brisa	18.984	17.158	-9,6%	↓	20.122	17.293	-14,1%	↓	20.261	17.805	-12,1%	↓
Costa Prata	19.764	19.250	-2,6%	↓	20.654	19.911	-3,6%	↓	20.790	20.282	-2,4%	↓
Douro Litoral	-	4.013	-	-	-	4.008	-	-	-	4.113	-	-
Estradas de Portugal	13.603	8.875	-34,8%	↓	14.209	9.111	-35,9%	↓	14.302	7.868	-45,0%	↓
Grande Lisboa	25.241	23.804	-5,7%	↓	26.039	23.110	-11,2%	↓	25.353	23.506	-7,3%	↓
Grande Porto	20.748	20.775	0,1%	↑	22.143	20.716	-6,4%	↓	21.844	21.422	-1,9%	↓
Interior Norte	6.038	3.630	-39,9%	↓	6.066	3.595	-40,7%	↓	6.108	3.824	-37,4%	↓
Litoral Centro	5.261	4.647	-11,7%	↓	5.617	4.723	-15,9%	↓	5.621	5.022	-10,7%	↓
Lusoponte	76.567	74.404	-2,8%	↓	80.330	73.758	-8,2%	↓	79.637	75.904	-4,7%	↓
Marão	13.049	11.990	-8,1%	↓	13.812	12.384	-10,3%	↓	13.053	12.673	-2,9%	↓
Norte	8.044	7.368	-8,4%	↓	8.155	7.330	-10,1%	↓	8.024	7.602	-5,3%	↓
Norte Litoral	20.028	19.515	-2,6%	↓	20.907	19.444	-7,0%	↓	20.832	19.960	-4,2%	↓
Oeste	15.884	14.913	-6,1%	↓	16.641	14.909	-10,4%	↓	16.985	15.656	-7,8%	↓
Média Ponderada	15.784	13.458	-14,7%	↓	16.590	13.565	-18,2%	↓	16.660	13.974	-16,1%	↓

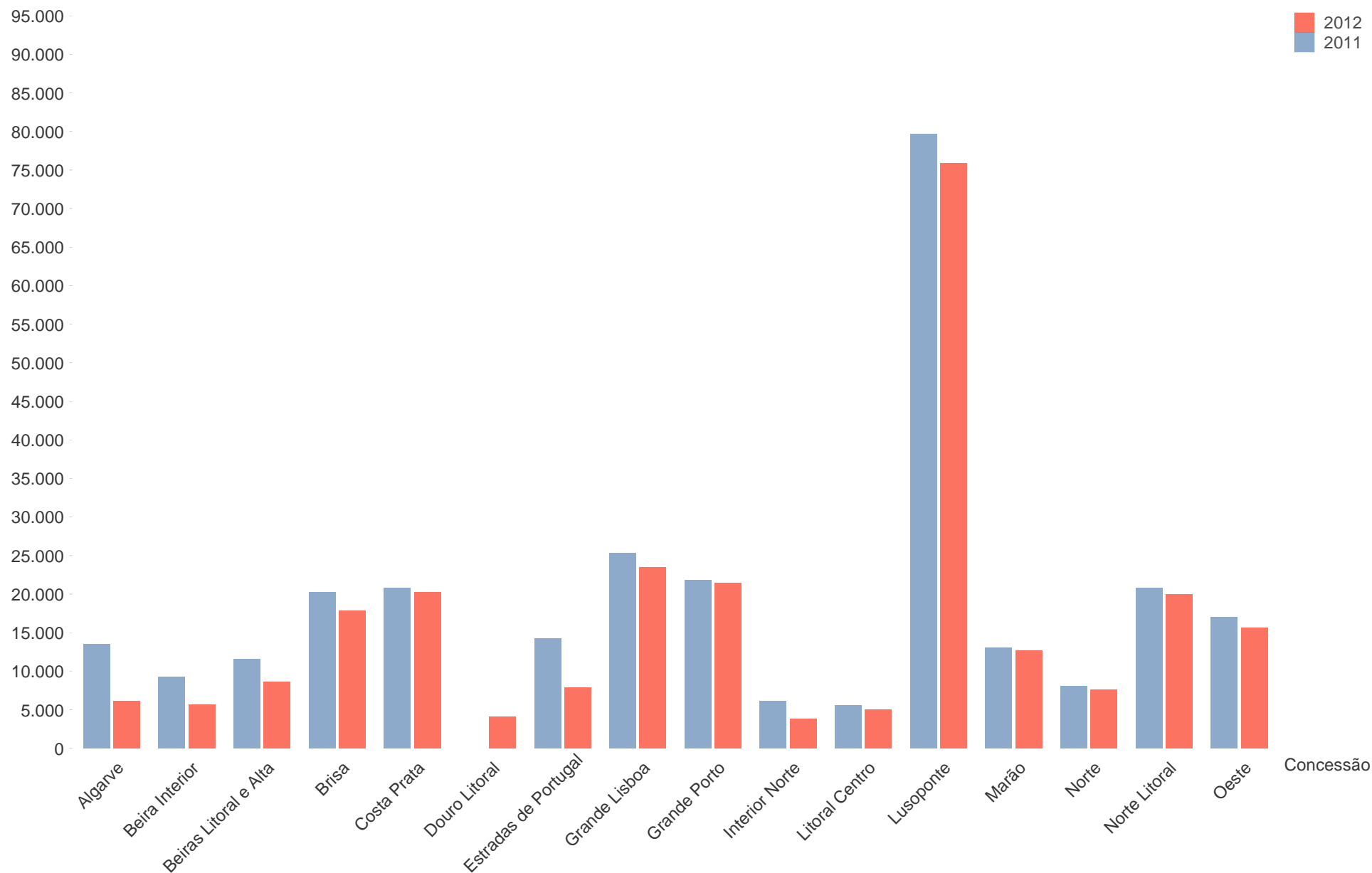
Varição do Tráfego Médio Diário por Concessão em períodos homólogos - Jan



Varição do Tráfego Médio Diário por Concessão em períodos homólogos - Fev



Varição do Tráfego Médio Diário por Concessão em períodos homólogos - Mar



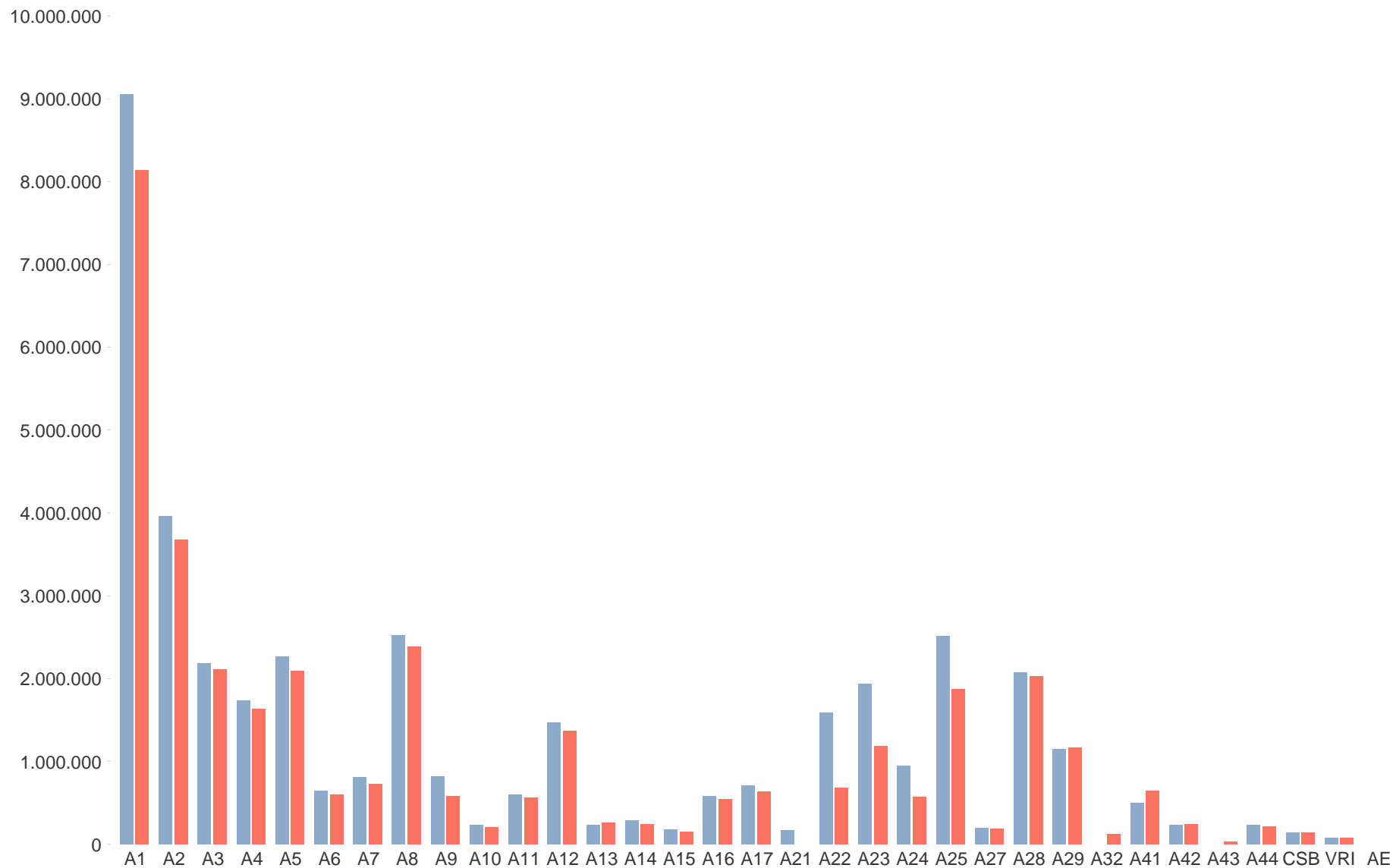
4

Variação da Circulação Média Diária na Rede Nacional de Auto-Estradas

Mês	Jan			Fev			Mar		
Estrada	2011	2012	Var.	2011	2012	Var.	2011	2012	Var.
A1	9.047.996	8.135.185	-10,1%	9.691.755	8.241.762	-15,0%	9.713.831	8.514.054	-12,4%
A2	3.960.517	3.675.840	-7,2%	4.134.045	3.737.329	-9,6%	4.300.872	3.817.630	-11,2%
A3	2.186.588	2.110.400	-3,5%	2.307.042	2.115.239	-8,3%	2.304.950	2.189.346	-5,0%
A4	1.731.448	1.632.461	-5,7%	1.827.088	1.636.519	-10,4%	1.798.814	1.689.618	-6,1%
A5	2.269.416	2.091.541	-7,8%	2.384.799	2.068.777	-13,3%	2.343.674	2.121.921	-9,5%
A6	646.881	596.711	-7,8%	690.271	612.948	-11,2%	693.844	625.180	-9,9%
A7	806.721	727.130	-9,9%	808.442	725.824	-10,2%	797.836	744.437	-6,7%
A8	2.524.285	2.383.536	-5,6%	2.648.281	2.383.817	-10,0%	2.701.882	2.500.156	-7,5%
A9	819.168	581.582	-29,0%	876.165	577.522	-34,1%	859.622	593.936	-30,9%
A10	238.262	205.385	-13,8%	239.464	201.578	-15,8%	256.274	203.990	-20,4%
A11	596.953	558.656	-6,4%	614.642	553.283	-10,0%	602.288	582.123	-3,3%
A12	1.472.320	1.371.430	-6,9%	1.551.357	1.347.707	-13,1%	1.545.169	1.389.065	-10,1%
A13	235.971	257.928	9,3%	243.523	255.404	4,9%	268.119	250.461	-6,6%
A14	288.594	245.170	-15,0%	294.534	245.964	-16,5%	291.688	247.132	-15,3%
A15	176.017	151.694	-13,8%	180.760	150.716	-16,6%	185.543	161.389	-13,0%
A16	580.546	547.484	-5,7%	598.903	531.533	-11,2%	583.125	540.637	-7,3%
A17	710.443	638.446	-10,1%	757.561	647.799	-14,5%	761.723	684.470	-10,1%
A21	172.353	-	-	182.232	-	-	183.944	-	-
A22	1.587.332	679.774	-57,2%	1.725.888	743.121	-56,9%	1.781.170	819.691	-54,0%
A23	1.938.922	1.191.551	-38,5%	2.030.072	1.231.296	-39,3%	2.043.662	1.204.301	-41,1%
A24	944.947	568.063	-39,9%	949.284	562.657	-40,7%	955.854	598.505	-37,4%
A25	2.515.905	1.873.924	-25,5%	2.531.607	1.907.996	-24,6%	2.472.080	1.949.838	-21,1%
A27	200.712	186.212	-7,2%	203.413	186.457	-8,3%	199.547	190.739	-4,4%
A28	2.068.433	2.024.822	-2,1%	2.165.322	2.016.582	-6,9%	2.160.711	2.070.720	-4,2%
A29	1.146.894	1.169.568	2,0%	1.201.605	1.204.017	0,2%	1.222.416	1.213.141	-0,8%
A32	-	126.779	-	-	127.571	-	-	131.401	-
A41	502.253	644.522	28,3%	532.366	637.271	19,7%	524.945	663.655	26,4%
A42	238.876	240.067	0,5%	257.491	243.812	-5,3%	253.670	251.392	-0,9%
A43	-	31.297	-	-	30.604	-	-	25.239	-
A44	233.849	217.683	-6,9%	238.611	221.479	-7,2%	242.371	227.595	-6,1%
CSB	140.925	142.822	1,3%	156.094	143.337	-8,2%	149.745	149.412	-0,2%
VRI	78.844	79.385	0,7%	84.699	77.897	-8,0%	84.663	81.354	-3,9%
Média Ponderada	40.062.373	35.087.046	-12,4%	42.107.317	35.367.819	-16,0%	42.284.031	36.432.528	-13,8%

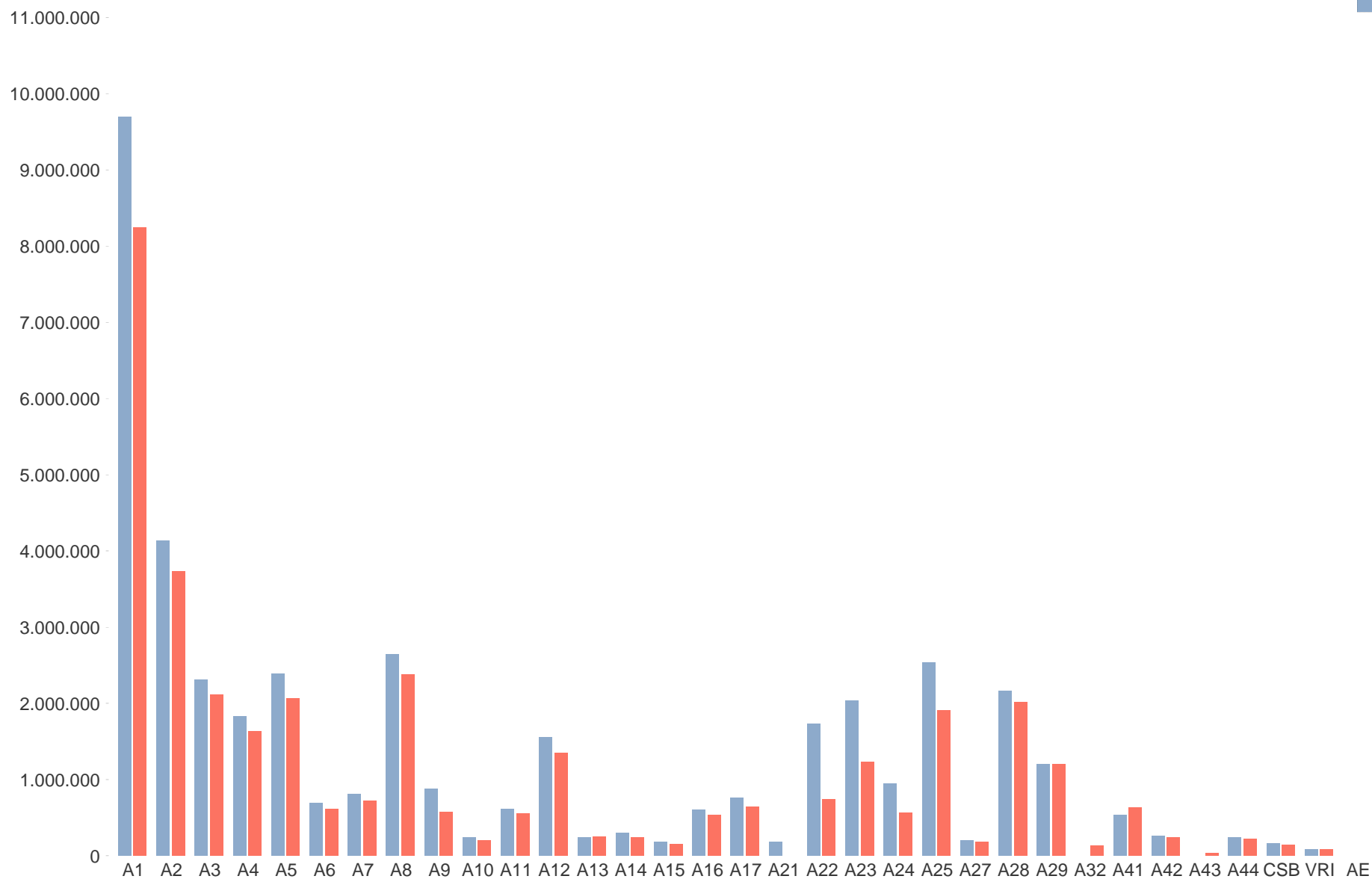
Varição da Circulação Média Diária por Auto-estrada em períodos homólogos - Jan

2012
 2011



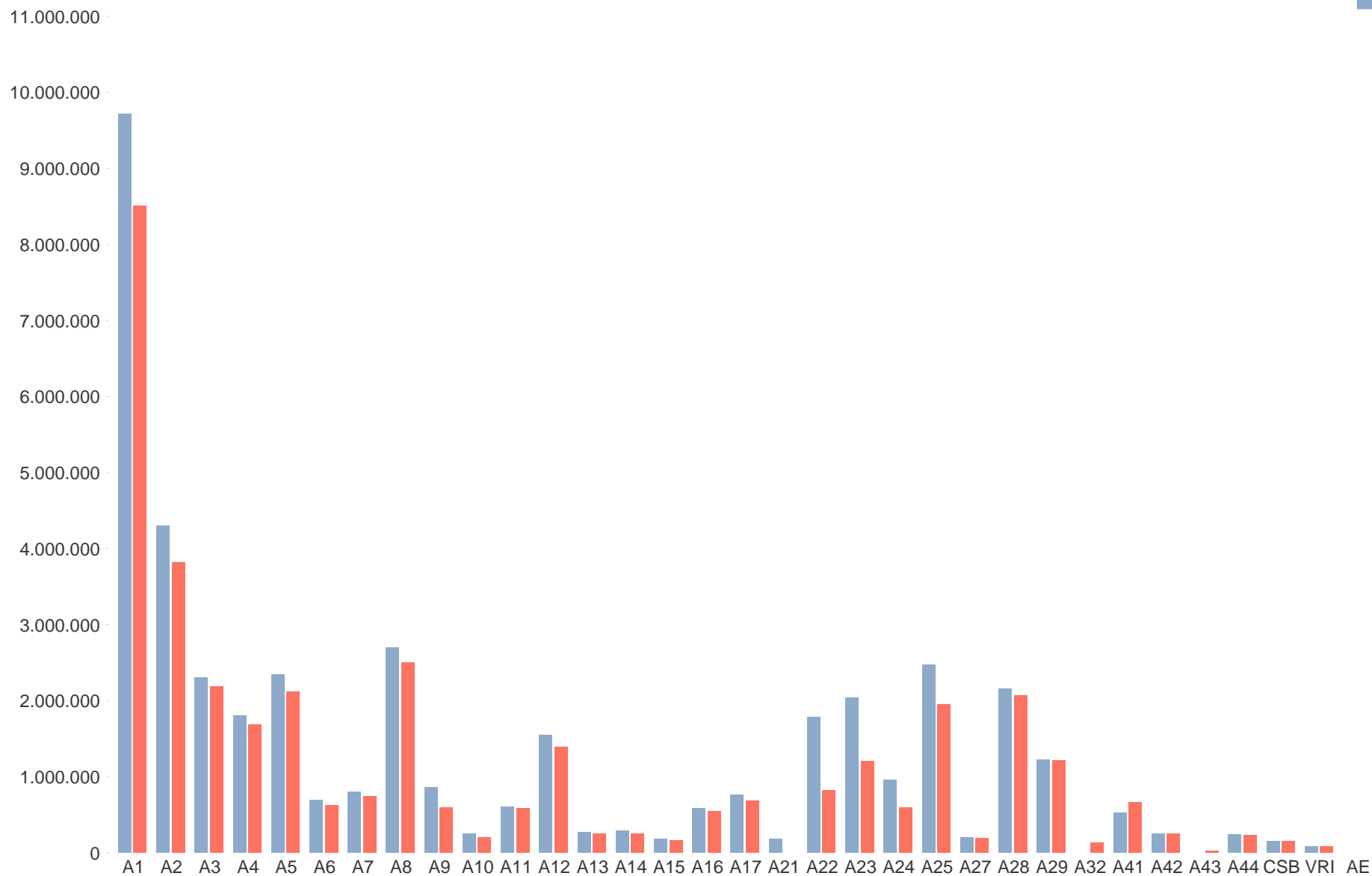
Varição da Circulação Média Diária por Auto-estrada em períodos homólogos - Fev

2012
 2011



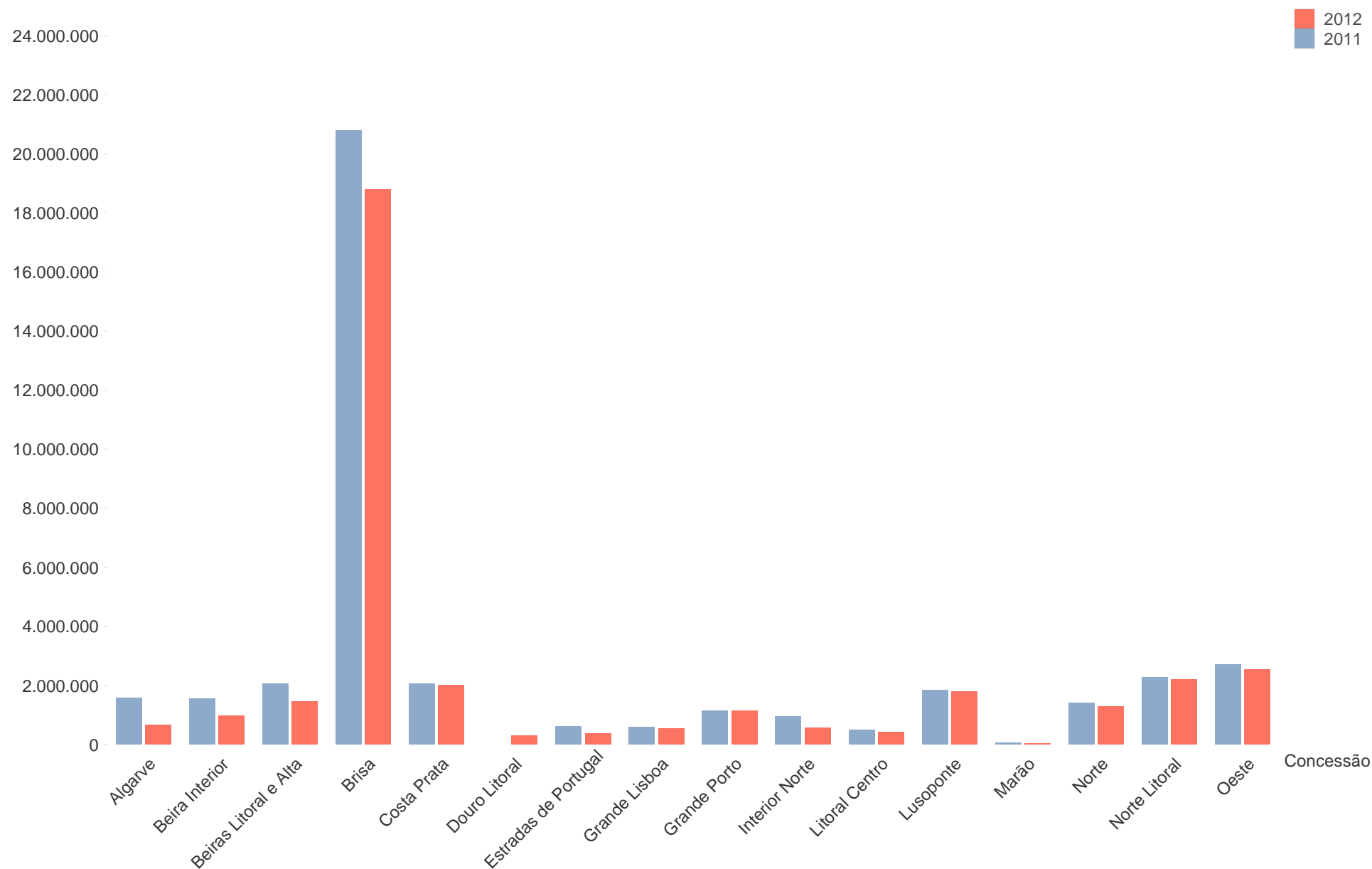
Varição da Circulação Média Diária por Auto-estrada em períodos homólogos - Mar

2012
 2011

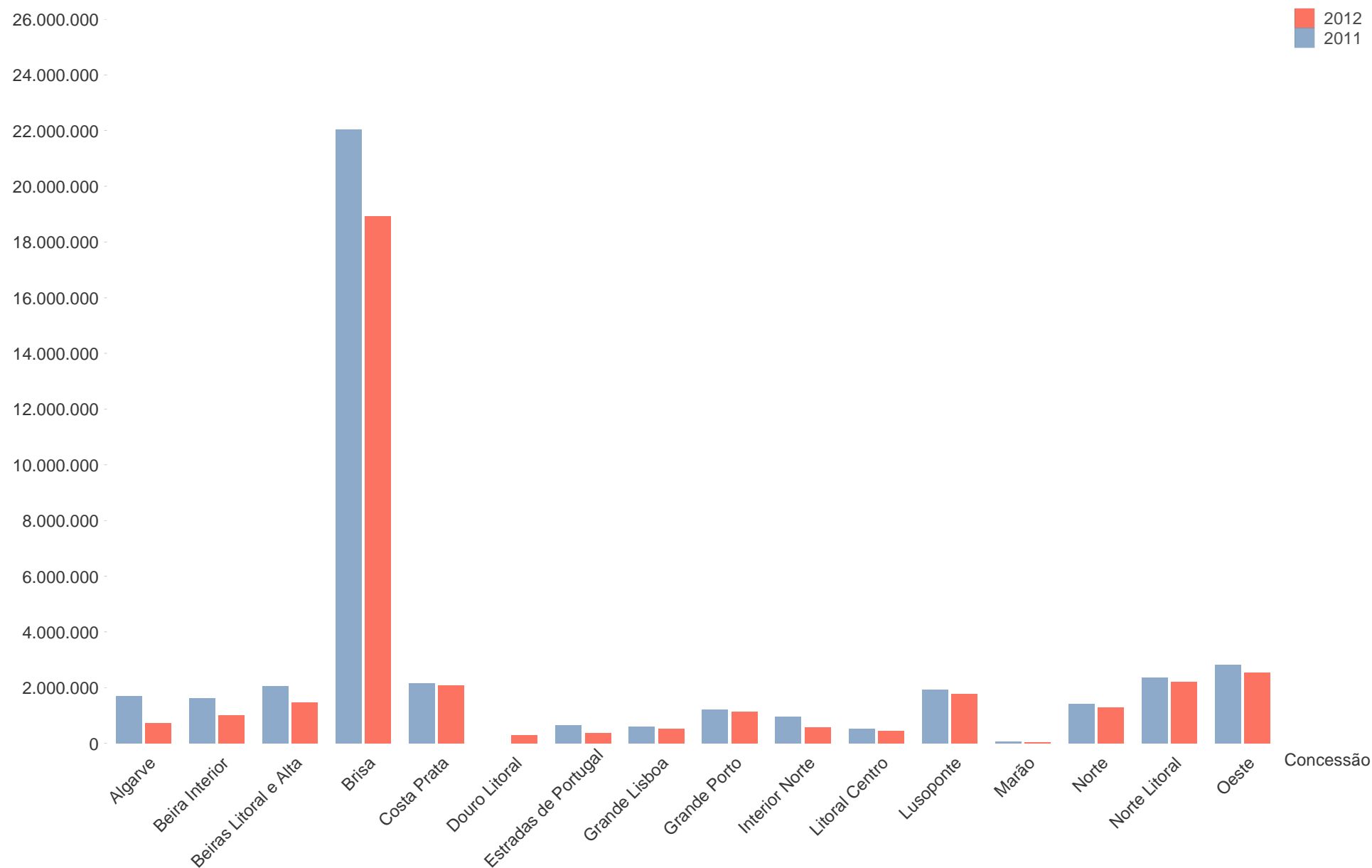


Mês	Jan				Fev				Mar			
	2011	2012	Var.		2011	2012	Var.		2011	2012	Var.	
Concessão												
Algarve	1.569.516	661.926	-57,8%	↓	1.705.169	722.014	-57,7%	↓	1.759.830	798.829	-54,6%	↓
Beira Interior	1.557.029	965.629	-38,0%	↓	1.629.750	1.001.005	-38,6%	↓	1.644.995	1.009.038	-38,7%	↓
Beiras Litoral e Alta	2.054.048	1.457.268	-29,1%	↓	2.050.348	1.462.826	-28,7%	↓	2.004.911	1.490.079	-25,7%	↓
Brisa	20.779.590	18.780.851	-9,6%	↓	22.025.895	18.928.988	-14,1%	↓	22.177.436	19.489.490	-12,1%	↓
Costa Prata	2.065.330	2.011.621	-2,6%	↓	2.158.328	2.080.687	-3,6%	↓	2.172.584	2.119.426	-2,4%	↓
Douro Litoral	-	296.941	-	-	-	296.602	-	-	-	304.361	-	-
Estradas de Portu...	627.106	365.644	-41,7%	↓	655.057	375.383	-42,7%	↓	659.319	324.160	-50,8%	↓
Grande Lisboa	580.546	547.484	-5,7%	↓	598.903	531.533	-11,2%	↓	583.125	540.637	-7,3%	↓
Grande Porto	1.134.922	1.136.382	0,1%	↑	1.211.228	1.133.188	-6,4%	↓	1.194.873	1.171.792	-1,9%	↓
Interior Norte	944.947	568.063	-39,9%	↓	949.284	562.657	-40,7%	↓	955.854	598.505	-37,4%	↓
Litoral Centro	487.714	430.732	-11,7%	↓	520.708	437.778	-15,9%	↓	521.095	465.539	-10,7%	↓
Lusoponte	1.837.614	1.785.696	-2,8%	↓	1.927.920	1.770.180	-8,2%	↓	1.911.294	1.821.684	-4,7%	↓
Marão	50.890	46.760	-8,1%	↓	53.868	48.298	-10,3%	↓	50.906	49.425	-2,9%	↓
Norte	1.403.674	1.285.786	-8,4%	↓	1.423.084	1.279.107	-10,1%	↓	1.400.124	1.326.560	-5,3%	↓
Norte Litoral	2.269.145	2.211.033	-2,6%	↓	2.368.735	2.203.039	-7,0%	↓	2.360.258	2.261.459	-4,2%	↓
Oeste	2.700.302	2.535.229	-6,1%	↓	2.829.041	2.534.532	-10,4%	↓	2.887.426	2.661.545	-7,8%	↓
Média Ponderada	40.062.373	35.087.046	-12,4%	↓	42.107.317	35.367.819	-16,0%	↓	42.284.031	36.432.528	-13,8%	↓

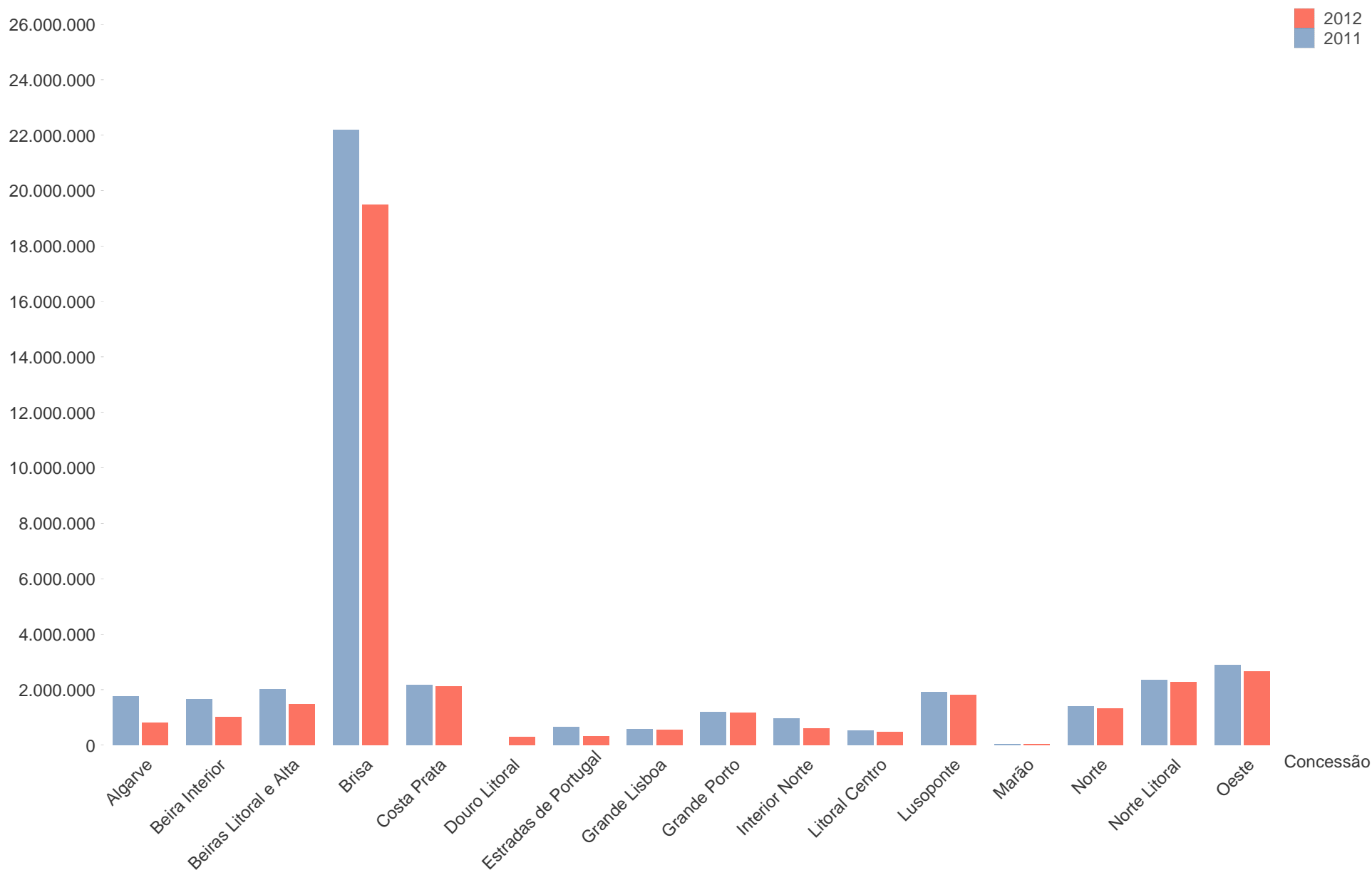
Variação da Circulação Média Diária por Concessão em períodos homólogos - Jan



Variação da Circulação Média Diária por Concessão em períodos homólogos - Fev



Variação da Circulação Média Diária por Concessão em períodos homólogos - Mar



Rua dos Lusíadas, 9 - 4º F • 1300-364 LISBOA
Tel.: 213 643 116 • Fax: 213 643 119
inir@inir.pt www.inir.pt