

RELATÓRIO DE TRÁFEGO NA REDE NACIONAL DE AUTOESTRADAS 1º Trimestre de 2021



FICHA TÉCNICA

Título: Relatório de Tráfego
na Rede Nacional de Autoestradas

Edição: 1º Trimestre de 2021

Editor: Instituto da Mobilidade e dos Transportes, I.P. (**IMT, I.P.**)

Avenida Elias Garcia, 103

1050-098 Lisboa

www.imt-ip.pt

imt@imt-ip.pt

Coordenação Direção de Serviços de Gestão de Contratos de Concessões (**DSGCC**);

Técnica: Direção de Serviços de Estudos, Avaliação e Prospetiva (**DSEAP**);
Direção de Serviços de Sistemas de Informação (**DSSI**).

Fonte: Dados de tráfego fornecidos pelas concessionárias rodoviárias no âmbito das obrigações contratuais de informação

Processamento: Estatísticas de Tráfego elaboradas automaticamente a partir de:

- Sistema de Monitorização, Análise e Recenseamento de Tráfego (**SMART**);
- Sistema de Informação Geográfica (**SIG**).

Data edição: Maio de 2021

ÍNDICE

A – Tráfego Médio Diário Mensal por Autoestrada	1
B – Tráfego Médio Diário Mensal por Concessão	60
C – Variação do Tráfego Médio Diário Mensal	77
D – Variação da Circulação Diária Mensal	86

Notas: A informação de tráfego na rede da EP, SA está incompleta por falta de fornecimento de alguns dados por parte da concessionária.

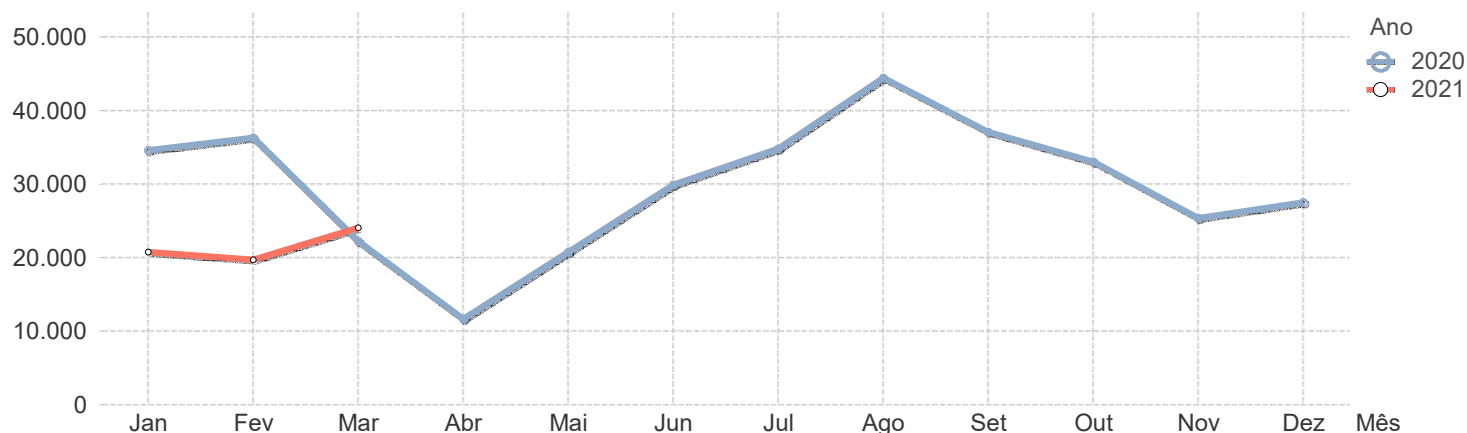
Os valores das médias ponderadas de TMDM assinalados a azul não incluem os sublanços com falta de dados (N/D).

Os valores das médias ponderadas de TMDM assinalados a verde foram revistos pela concessionária.

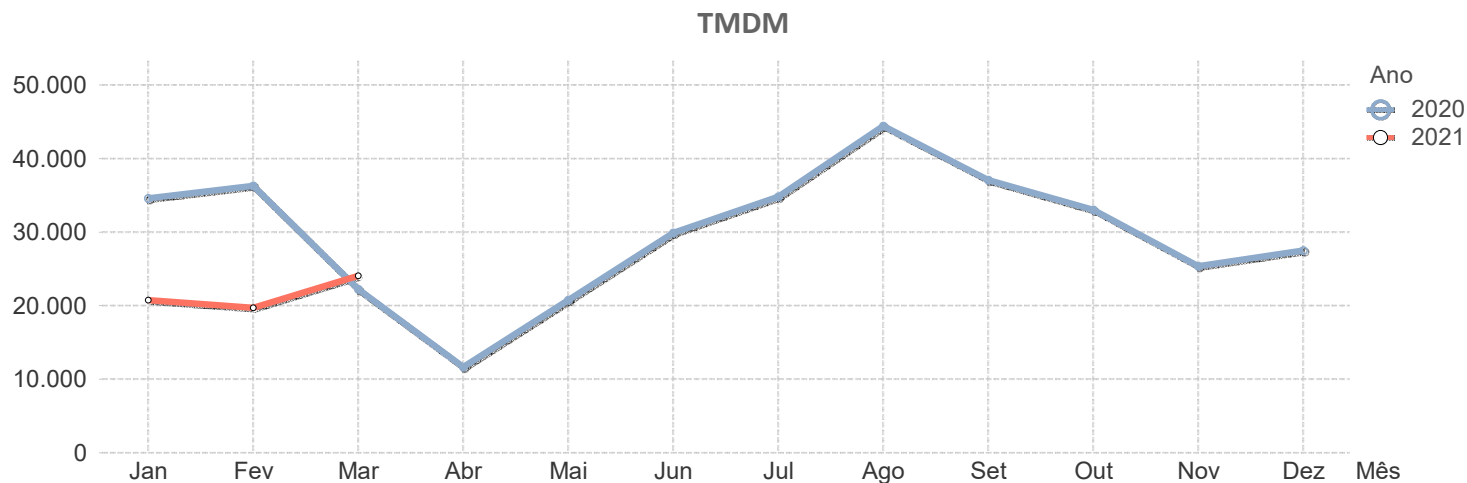
Os valores das médias ponderadas de TMDM assinalados a laranja são provisórios.

Estatística de Tráfego na Rede Nacional de Autoestradas

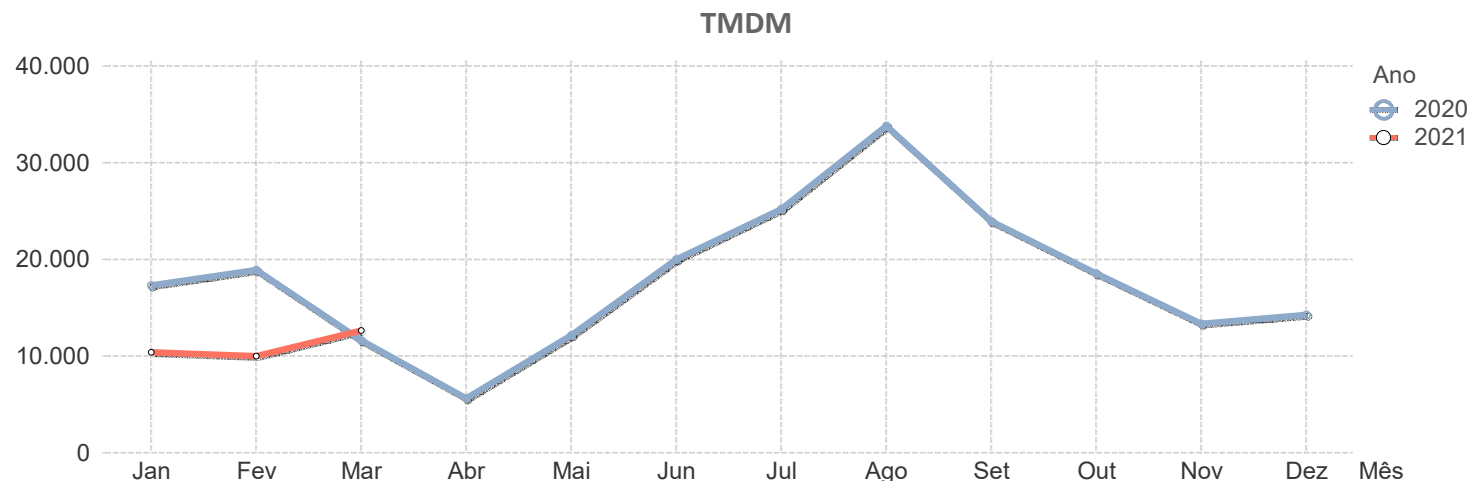
A1																
Sublanço	2020												2021			
	Jan	Fev	Mar	Abr	Mai	Jun	Jul	Ago	Set	Out	Nov	Dez	Jan	Fev	Mar	
Sacavém – S. João da Talha	95.889	98.021	67.677	39.920	63.847	81.071	90.078	90.470	93.274	88.195	75.840	77.720	62.631	61.428	72.922	
S. João da Talha – Stª Iría de Azóia (A1/IC2)	87.897	89.881	61.929	36.298	58.549	74.565	82.845	83.963	85.845	80.773	69.144	71.040	56.986	55.996	66.583	
Stª Iría de Azóia (A1/IC2) – Alverca (A1/A9)	81.616	83.733	56.592	32.184	52.899	67.912	75.652	77.352	79.473	75.465	63.799	65.661	52.017	49.967	60.035	
Alverca (A1/A9) – Vila Franca de Xira II	62.259	64.646	42.822	23.840	40.232	52.618	58.625	61.605	61.488	58.414	48.525	50.774	39.293	37.940	45.838	
Vila Franca de Xira II – Vila Franca de Xira I	62.880	65.379	43.782	24.994	41.197	53.679	59.762	62.672	62.381	59.217	49.394	51.528	40.272	39.181	47.294	
Vila Franca de Xira I – Castanheira do Ribatejo	50.377	52.650	34.634	19.181	32.639	43.245	48.497	52.813	50.679	47.543	38.740	41.460	31.399	30.477	37.345	
Castanheira do Ribatejo – A1/A10	49.585	51.824	34.046	18.794	32.173	42.708	47.896	52.353	49.982	46.764	37.980	40.836	30.809	29.924	36.447	
A1/A10 – Carregado	57.939	60.908	39.566	21.847	37.195	50.295	56.852	63.728	59.561	55.419	44.367	48.084	35.866	34.699	42.567	
Carregado – Aveiras de Cima	41.543	44.400	27.451	14.069	26.351	36.553	41.766	49.751	43.563	39.972	30.568	34.285	24.551	23.695	29.385	
Aveiras de Cima – Cartaxo	31.473	33.933	19.834	9.404	19.387	27.702	31.900	39.690	33.450	30.294	22.687	26.175	17.844	16.951	21.513	
Cartaxo – Santarém	32.118	34.538	20.304	9.763	19.824	28.246	32.481	40.267	34.035	30.865	23.213	26.710	18.340	17.389	22.014	
Santarém – A1/A15	33.464	35.995	21.217	10.346	20.996	31.111	36.563	48.398	37.817	32.775	24.192	27.810	19.145	18.229	23.038	
A1/A15 – Torres Novas (A1/A23)	30.897	33.445	19.539	9.349	19.208	28.736	33.828	46.094	35.445	30.565	22.209	25.859	17.660	16.794	21.309	
Torres Novas (A1/A23) – Fátima	21.782	23.319	13.455	6.371	12.430	19.314	22.794	32.726	24.904	21.107	15.144	17.314	12.141	11.370	14.348	
Fátima – Leiria	22.446	23.796	13.731	6.521	12.659	20.134	23.758	36.247	26.255	21.904	15.717	17.854	12.525	11.644	14.588	
Leiria – Pombal	22.248	23.807	13.549	6.364	12.456	19.853	23.652	36.026	25.989	21.823	15.522	17.475	12.385	11.634	14.611	
Pombal – Soure	22.031	23.599	13.440	6.310	12.427	19.787	23.620	35.669	25.885	21.886	15.784	17.500	12.470	11.699	14.724	
Soure – Condeixa	22.179	23.760	13.566	6.410	12.543	19.922	23.810	35.770	26.022	22.075	15.882	17.594	12.576	11.811	14.871	

TMDM


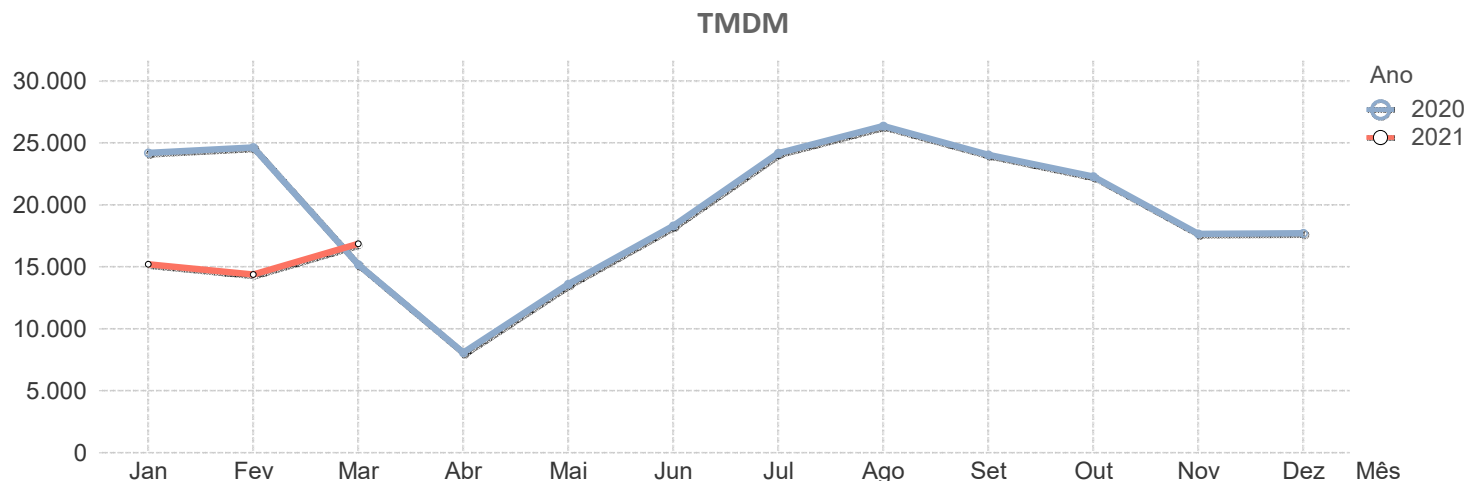
		A1														
		2020												2021		
Sublanço	..	Jan	Fev	Mar	Abr	Mai	Jun	Jul	Ago	Set	Out	Nov	Dez	Jan	Fev	Mar
Condeixa – Coimbra Sul		24.030	25.720	15.409	7.878	14.279	22.022	26.350	38.605	28.355	24.351	17.787	19.514	14.418	13.789	17.048
Coimbra Sul – Coimbra Norte (A1/A14)		22.694	24.251	14.687	7.709	13.759	21.070	25.251	37.119	27.037	23.011	16.656	18.434	13.694	13.186	16.303
Coimbra Norte (A1/A14) – Mealhada		25.351	26.296	15.564	7.914	13.795	21.193	25.404	35.347	27.561	24.106	17.748	19.032	14.622	13.793	17.019
Mealhada – Aveiro Sul		24.575	25.541	15.168	7.753	13.486	20.638	24.818	34.469	26.937	23.552	17.312	18.603	14.347	13.461	16.556
Aveiro Sul – Albergaria (A1/A25)		22.479	23.354	13.979	7.164	12.457	19.053	22.895	32.018	24.874	21.626	15.859	17.144	13.292	12.545	15.307
Albergaria (A1/A25) – Estarreja		37.788	39.212	23.655	12.212	21.082	31.356	38.538	50.472	40.654	35.896	27.020	28.809	22.766	21.436	25.867
Estarreja – Feira		35.414	36.924	22.146	11.397	19.500	29.200	36.048	47.605	38.114	33.493	25.041	26.880	21.097	19.733	23.847
Feira – Espinho (A1/A41)		40.792	42.339	25.016	12.771	21.942	32.763	40.116	50.980	42.438	37.756	28.764	30.755	24.352	22.646	27.092
Espinho (A1/A41) – Feiteira		42.353	43.877	25.605	12.745	22.173	33.110	40.562	48.661	42.913	38.724	29.964	32.002	25.783	23.612	28.045
Feiteira – Carvalhos		68.732	70.280	44.732	25.922	39.134	55.593	65.738	72.755	68.455	63.481	51.734	53.041	43.932	41.114	48.188
Carvalhos – Jaca		43.276	44.162	27.577	16.149	26.076	35.728	40.937	43.245	42.566	39.944	33.170	34.243	27.967	25.898	29.934
Jaca – Santo Ovídio		69.931	70.906	45.455	28.093	43.744	57.536	65.741	66.317	67.616	64.157	54.932	56.485	47.602	44.725	51.031
Santo Ovídio – Coimbrões		70.219	71.391	46.887	29.931	47.759	61.465	69.555	68.453	69.389	65.482	56.394	57.587	48.844	46.193	52.874
Coimbrões – Canidelo		113.865	115.659	76.105	48.718	77.701	100.228	101.398	104.895	113.733	105.392	90.830	89.628	77.987	73.888	85.459
Canidelo – Afurada		111.086	112.943	74.173	47.351	75.551	97.236	98.179	105.807	109.351	101.166	87.296	85.785	73.866	69.129	78.913
Afurada – Arrábida		111.086	112.943	74.173	47.351	75.551	97.236	98.179	105.807	109.351	101.166	87.296	85.785	73.866	69.129	78.913
Média Ponderada		34.574	36.292	22.224	11.661	20.745	29.878	34.799	44.417	37.056	33.019	25.378	27.505	20.773	19.708	24.073



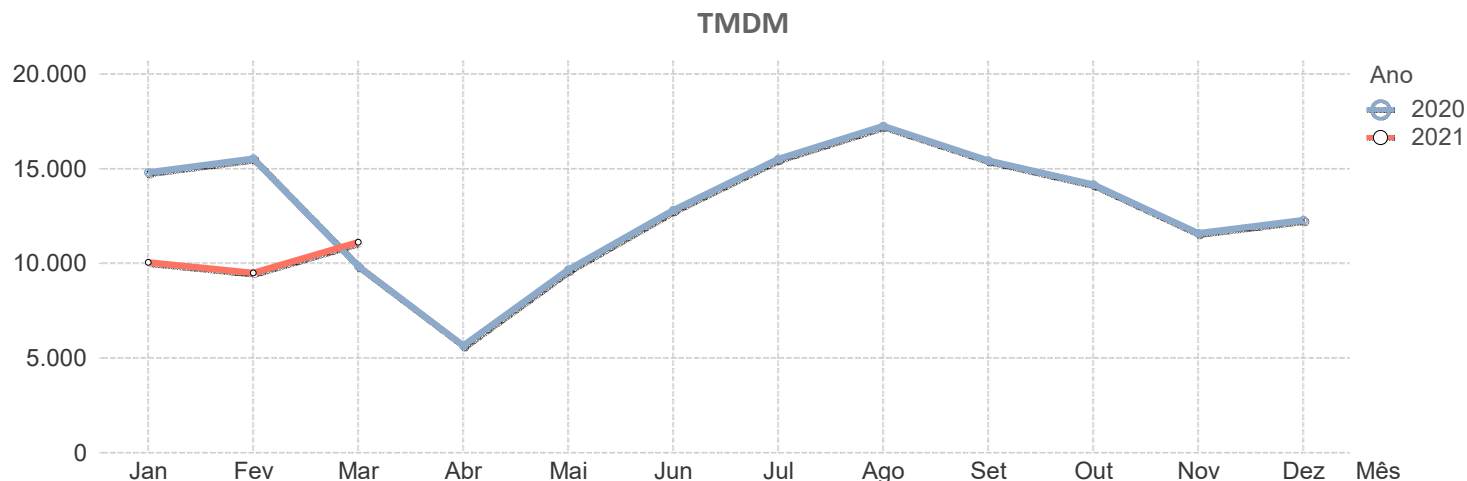
		A2														
		2020												2021		
Sublanço	..	Jan	Fev	Mar	Abr	Mai	Jun	Jul	Ago	Set	Out	Nov	Dez	Jan	Fev	Mar
Ponte 25 de Abril	..	130.797	135.853	91.849	49.846	94.767	122.002	141.708	142.774	141.850	127.660	105.699	104.308	83.488	79.551	92.315
Almada – Fogueteiro	..	78.970	82.617	55.363	32.036	57.200	74.518	82.464	84.062	82.697	75.998	64.348	65.207	51.517	50.324	59.989
Fogueteiro – Coina	..	33.486	35.209	21.877	11.002	21.571	30.474	34.708	37.493	34.912	31.757	25.817	26.696	19.969	19.099	23.323
Coina – Palmela	..	29.049	30.814	19.243	9.462	18.996	27.401	31.673	34.615	31.138	28.278	22.857	23.124	17.717	16.893	20.684
Palmela – A2/A12	..	30.361	31.950	20.250	10.121	19.720	28.233	32.817	35.816	32.056	29.302	24.034	24.321	18.567	17.590	21.486
A2/A12 – Marateca	..	19.834	22.083	12.705	5.494	14.005	22.776	28.659	35.481	25.865	20.809	14.506	16.206	11.065	10.848	14.345
Marateca – A2/A6/A13	..	18.579	20.742	11.827	5.006	12.927	21.252	27.147	33.673	24.404	19.476	13.540	15.191	10.351	10.133	13.429
A2/A6/A13 – Alcácer do Sal	..	13.260	15.209	8.877	4.005	10.624	19.516	26.151	37.514	23.076	15.974	10.215	11.513	7.905	7.777	10.555
Alcácer do Sal – Grândola Norte	..	11.820	13.532	7.809	3.376	8.450	16.585	22.169	33.196	20.405	14.071	8.957	10.136	6.934	6.733	9.118
Grândola Norte – Grândola Sul	..	8.714	9.992	5.691	2.418	5.888	12.177	16.647	26.539	15.738	10.659	6.491	7.452	5.012	4.802	6.573
Grândola Sul – Aljustrel	..	6.418	7.442	4.125	1.608	4.250	9.827	13.686	23.109	12.822	8.081	4.514	5.307	3.511	3.293	4.606
Aljustrel – Castro Verde	..	6.356	7.370	4.085	1.582	4.199	9.793	13.648	23.109	12.762	8.013	4.462	5.261	3.473	3.244	4.538
Castro Verde – Almodôvar	..	7.030	8.078	4.483	1.752	4.615	10.558	14.712	24.713	13.759	8.759	4.973	5.895	3.835	3.573	4.942
Almodôvar – S. B. Messines	..	7.334	8.402	4.656	1.835	4.786	10.809	15.020	25.074	14.064	9.036	5.200	6.154	3.975	3.723	5.133
S. B. Messines – Paderne (A22)	..	7.081	8.142	4.519	1.760	4.585	10.433	14.617	24.445	13.712	8.771	5.101	5.954	3.880	3.612	4.934
Média Ponderada		17.323	18.902	11.604	5.638	12.139	19.991	25.184	33.796	23.950	18.553	13.331	14.253	10.408	9.999	12.650



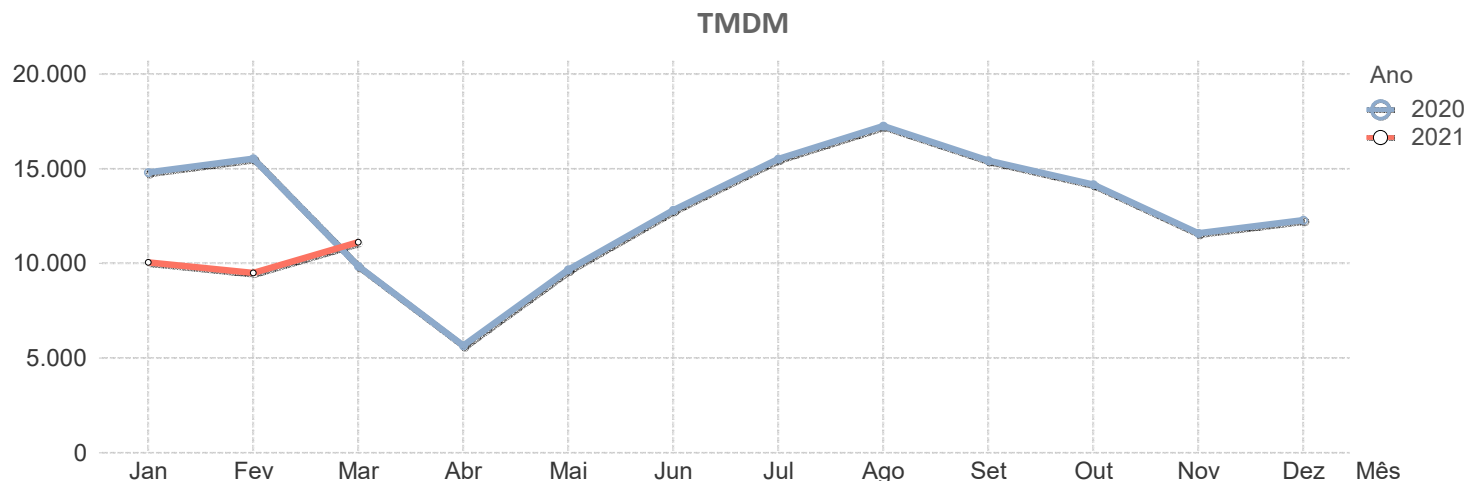
A3															
Sublanço	2020												2021		
	Jan	Fev	Mar	Abr	Mai	Jun	Jul	Ago	Set	Out	Nov	Dez	Jan	Fev	Mar
Porto (VCI) – EN 12	98.435	101.437	66.174	39.944	65.753	84.184	98.187	97.810	98.702	90.998	76.450	76.380	65.718	63.405	73.215
EN 12 – Águas Santas (A3/A4)	126.271	129.103	83.661	50.434	81.400	104.815	122.397	119.838	123.784	115.570	97.787	98.263	85.070	81.236	93.047
Águas Santas (A3/A4) – Maia	70.082	72.741	46.658	26.705	43.902	57.856	68.926	68.513	70.654	66.583	55.827	55.162	47.975	46.062	53.460
Maia – Santo Tirso	57.621	57.922	36.186	19.281	32.594	43.902	54.696	56.377	55.431	51.807	42.104	42.120	36.311	34.306	40.219
Santo Tirso – Famalicão	50.055	50.511	31.325	16.831	28.275	37.964	47.986	50.246	48.028	44.537	36.378	36.498	31.547	29.813	35.005
Famalicão – Cruz	25.429	25.711	15.385	7.987	13.810	19.025	25.013	27.628	24.795	22.568	17.814	17.960	15.266	14.400	17.088
Cruz – Braga Sul	23.429	23.662	13.866	6.962	12.307	17.200	22.970	25.655	22.784	20.753	16.334	16.560	13.927	13.015	15.563
Braga Sul – Braga Poente	9.355	9.576	5.719	2.971	5.059	6.999	10.303	12.876	9.768	8.749	6.565	6.752	5.728	5.483	6.597
Braga Poente – EN 201	8.501	8.816	4.977	2.362	4.255	6.047	9.568	12.904	9.022	7.991	5.580	5.914	4.825	4.498	5.427
EN 201 – Ponte de Lima Sul	9.357	9.723	5.497	2.593	4.724	6.684	10.520	13.841	9.866	8.846	6.190	6.462	5.273	4.896	5.861
Ponte de Lima Sul – Ponte de Lima Norte	12.073	12.380	7.392	3.832	6.423	8.655	12.755	16.004	12.122	11.262	8.361	8.566	7.152	6.622	7.846
Ponte de Lima Norte – EN 303	7.167	7.428	4.053	1.809	2.938	4.088	7.449	9.276	7.050	6.603	4.397	4.489	3.788	3.493	4.142
EN 303 – Valença (Sul)	7.034	7.294	3.968	1.751	2.783	3.853	7.171	8.821	6.783	6.374	4.224	4.314	3.645	3.336	3.932
Valença (Sul) – Valença	10.323	9.901	7.712	3.885	6.098	8.073	14.708	16.889	14.397	13.884	10.716	9.191	9.400	8.812	9.721
Valença – Fronteira	15.271	14.650	9.928	3.321	5.218	6.744	15.270	19.195	14.532	13.506	11.102	9.508	6.195	5.969	7.339
Média Ponderada	24.212	24.656	15.181	8.095	13.609	18.324	24.180	26.374	24.050	22.287	17.670	17.721	15.223	14.392	16.864



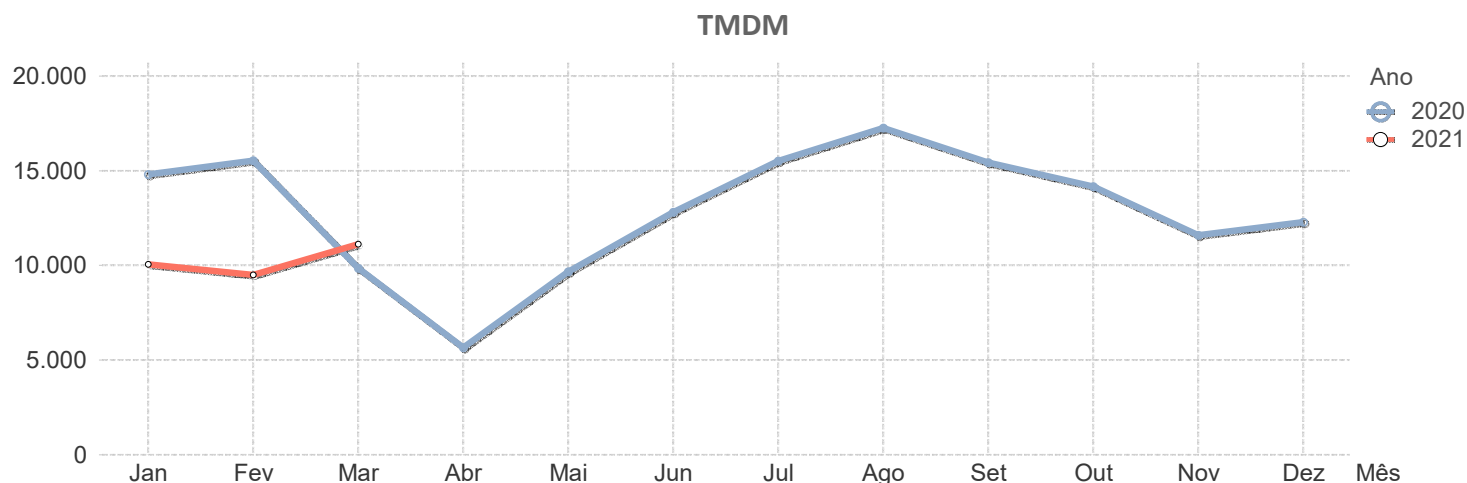
A4															
Sublanço	2020												2021		
	Jan	Fev	Mar	Abr	Mai	Jun	Jul	Ago	Set	Out	Nov	Dez	Jan	Fev	Mar
Matosinhos – Sendim	49.603	51.417	31.183	17.390	24.858	31.432	40.034	35.435	43.175	43.283	33.117	34.510	29.816	26.363	27.781
Sendim – Guifões	63.951	67.545	43.949	24.956	35.108	44.163	54.857	50.734	58.936	58.259	43.828	46.024	38.437	33.634	39.145
Guifões – Custóias	63.951	67.545	43.949	24.956	35.108	44.163	54.857	50.734	58.936	58.259	43.828	46.024	38.437	33.634	39.145
Custóias – Via Norte	50.755	50.793	30.441	14.929	25.018	35.073	45.596	42.936	45.594	41.421	34.675	38.198	30.403	25.748	30.270
Via Norte – Ponte da Pedra	46.320	46.484	28.791	14.621	23.992	32.917	42.262	40.114	42.207	38.592	32.416	35.383	28.563	24.641	28.976
Ponte da Pedra – Águas Santas (A3/A4)	55.396	55.663	35.853	19.550	30.878	40.874	50.949	47.962	51.157	47.260	40.012	42.325	35.185	31.554	36.909
Águas Santas (A3/A4) – Ermesinde	81.127	83.709	54.345	33.183	54.564	70.422	82.840	82.710	81.763	74.600	63.307	64.843	55.191	52.200	59.905
Ermesinde – Valongo	43.078	44.449	28.856	17.620	28.973	37.393	43.987	43.918	43.415	39.612	33.616	34.431	29.306	27.717	31.809
Valongo – Campo	39.768	41.031	26.804	16.496	27.414	35.164	41.274	41.742	40.488	36.956	30.993	32.079	27.207	25.832	29.709
Campo – A4/A41	38.599	39.916	25.839	15.928	26.690	34.651	41.186	44.223	40.446	36.378	30.004	31.673	26.427	25.421	29.597
A4/A41 – Baltar	38.599	39.916	25.839	15.928	26.690	34.651	41.186	44.223	40.446	36.378	30.004	31.673	26.427	25.421	29.597
Baltar – Paredes	33.238	34.526	22.014	13.317	22.874	29.934	35.739	39.135	35.205	31.407	25.698	27.405	22.608	21.727	25.396
Paredes – Guilhufe	29.232	30.357	19.285	11.620	20.057	26.408	31.602	35.168	31.183	27.643	22.500	24.082	19.760	18.995	22.318
Guilhufe – Penafiel	29.283	30.443	19.231	11.640	20.041	26.273	31.254	34.981	31.213	27.911	22.617	24.262	19.963	19.144	22.302
Penafiel – Castelões (A4/A11)	24.290	25.416	16.094	9.724	17.072	22.450	26.777	30.711	26.452	23.398	18.840	20.264	16.540	16.084	18.794
Castelões (A4/A11) – Amarante Poente	17.428	18.560	11.463	6.475	12.189	16.343	19.929	24.242	19.809	17.368	13.561	14.792	11.768	11.332	13.427
Amarante Poente – Amarante (Margem E...)	24.109	23.911	15.013	9.230	15.728	20.204	23.846	28.352	23.833	21.754	17.559	18.795	15.155	14.608	17.362
Amarante (Margem Esqª) – Gerales	22.959	22.827	14.159	8.628	14.967	19.351	22.869	27.333	22.872	20.854	16.763	17.967	14.381	13.871	16.488



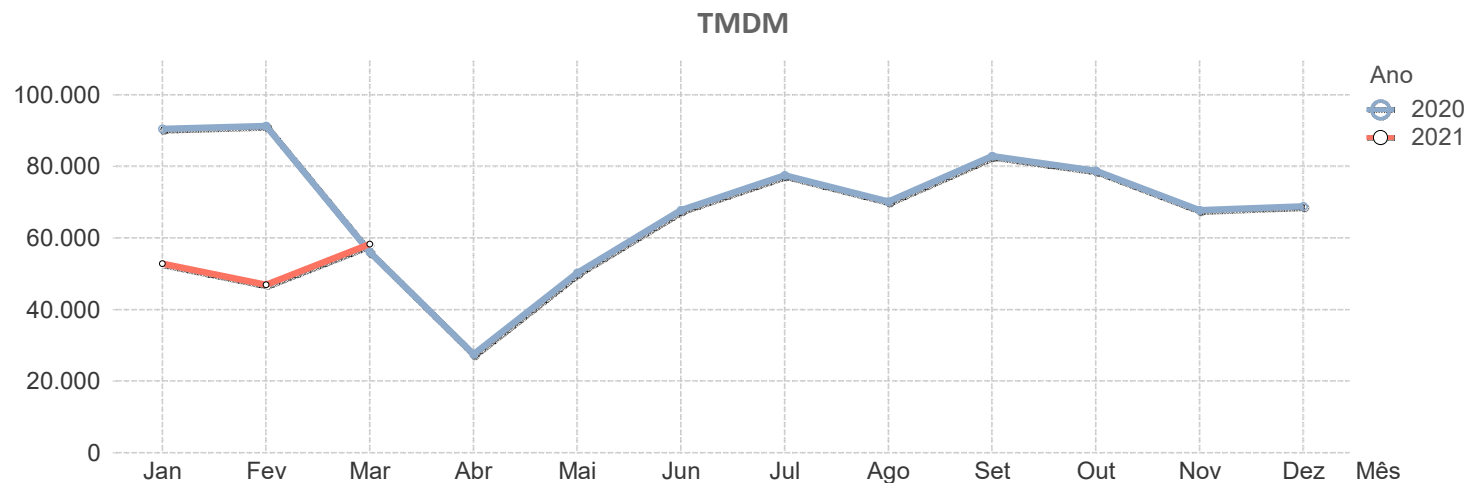
A4															
Sublanço	2020												2021		
	Jan	Fev	Mar	Abr	Mai	Jun	Jul	Ago	Set	Out	Nov	Dez	Jan	Fev	Mar
Geraldes – Padronelo	18.391	19.631	12.539	6.694	12.516	17.521	18.556	22.532	18.708	17.033	16.187	17.099	13.059	13.889	16.706
Padronelo – Ligação ao IP4	14.147	15.063	9.507	5.075	9.490	13.283	15.731	17.893	16.132	14.585	11.144	12.814	10.047	9.250	11.332
Ligação ao IP4 – Campeã	10.589	11.137	7.119	3.796	7.013	9.989	11.924	12.710	12.008	10.908	8.252	9.640	7.576	7.013	8.432
Campeã – Parada de Cunhos	10.536	11.065	7.062	3.820	6.942	9.995	11.912	13.548	12.241	11.496	8.927	9.790	7.727	7.251	8.705
Parada de Cunhos – Vila Real Sul	8.879	9.694	5.906	3.202	5.989	8.198	9.557	12.943	10.181	9.144	7.256	7.901	6.148	5.977	7.233
Vila Real Sul – A4/A24	9.181	9.964	6.012	3.263	6.046	8.370	10.262	13.270	10.347	9.297	7.331	8.118	6.197	6.046	7.329
A4/A24 – Vila Real Nascente	7.493	8.231	5.102	2.876	5.160	7.017	8.372	10.689	8.383	7.816	6.323	6.934	5.308	5.213	6.231
Vila Real Nascente – Lamares	11.578	12.372	7.799	4.497	7.876	10.522	12.388	15.386	12.359	11.116	9.218	10.244	7.855	7.866	9.322
Lamares – Justes	10.756	11.583	7.179	4.000	7.203	9.765	11.518	14.564	11.661	10.841	8.750	9.503	7.293	7.093	8.462
Justes – Pópulo	9.907	10.935	6.716	3.671	6.758	9.163	10.828	13.680	10.965	10.240	8.245	8.933	6.851	6.636	7.926
Pópulo – Murça	7.440	8.020	4.998	2.721	4.833	6.484	7.886	9.871	7.859	7.386	6.064	6.402	5.043	4.817	5.696
Murça – Palheiros	6.253	6.882	4.175	2.236	4.053	5.501	6.747	8.460	6.648	6.285	5.157	5.424	4.271	4.080	4.815
Palheiros – Franco	6.180	6.801	4.134	2.213	4.010	5.480	6.704	8.421	6.620	6.246	5.128	5.397	4.235	4.051	4.766
Franco – Lamas de Orelhão	6.324	6.915	4.169	2.300	4.072	5.496	6.647	8.407	6.569	6.364	5.263	5.539	4.388	4.216	4.936
Lamas de Orelhão – Mirandela Poente	6.767	7.353	4.604	2.556	4.442	5.977	7.288	9.056	7.129	6.767	5.681	5.941	4.742	4.533	5.344
Mirandela Poente – Mirandela Norte	4.967	5.539	3.396	1.935	3.333	4.431	5.555	7.021	5.381	5.059	4.242	4.409	3.600	3.494	4.082
Mirandela Norte – Romeu	5.640	6.218	3.794	2.100	3.686	4.889	6.186	7.495	5.963	5.700	4.806	4.802	4.004	3.797	4.439
Romeu – Amendoeira	5.609	6.192	3.774	2.066	3.659	4.839	6.103	7.431	5.911	5.644	4.755	4.762	3.971	3.763	4.375



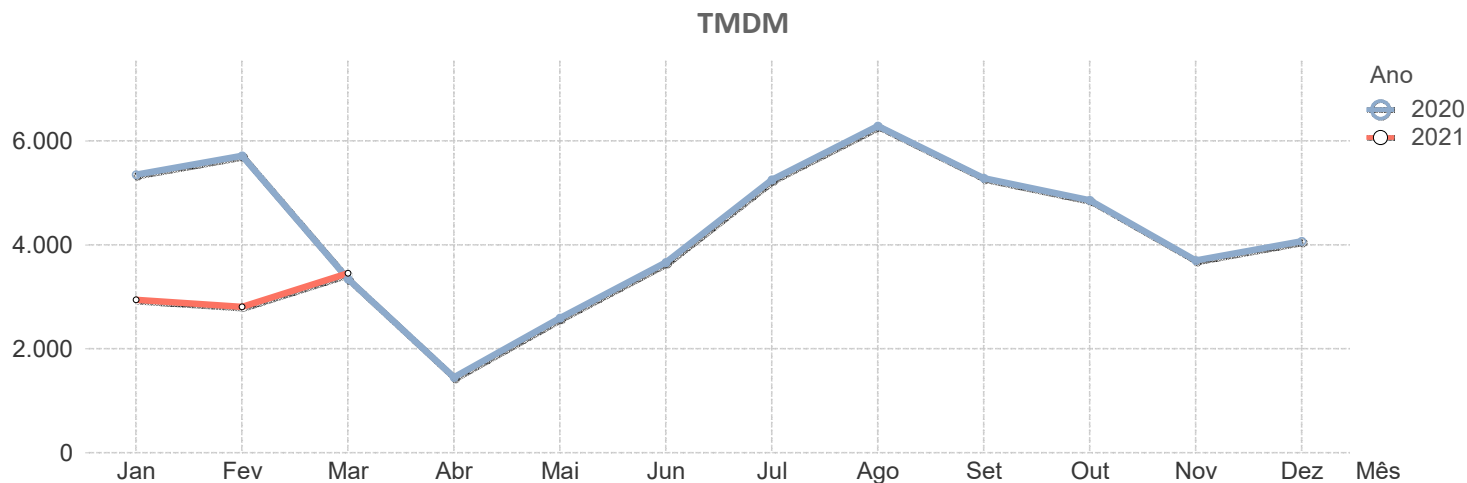
A4																
Sublanço	2020												2021			
	Jan	Fev	Mar	Abr	Mai	Jun	Jul	Ago	Set	Out	Nov	Dez	Jan	Fev	Mar	
Amendoeira – Lamas de Podence	5.309	5.991	3.615	1.951	3.479	4.711	6.111	7.789	5.768	5.431	4.675	4.521	3.824	3.590	4.146	
Lamas de Podence – Azibo	5.704	6.259	3.951	2.187	3.894	5.265	6.850	8.517	6.361	5.829	4.956	4.862	4.074	3.868	4.514	
Azibo – Quintela de Lapaças	5.712	6.127	3.910	2.133	3.693	4.870	6.110	7.434	5.965	5.743	4.921	4.852	4.062	3.822	4.421	
Quintela de Lapaças – Vale de Nogueira	5.546	5.925	3.758	2.013	3.533	4.661	5.858	7.061	5.758	5.565	4.752	4.664	3.948	3.673	4.244	
Vale de Nogueira – Santa Comba de Rossas	6.023	6.403	4.116	2.312	3.905	5.068	6.322	7.619	6.276	6.002	5.164	5.137	4.355	4.078	4.722	
Santa Comba de Rossas – Mós	6.286	6.658	4.314	2.452	4.083	5.285	6.538	8.283	6.497	6.268	5.409	5.369	4.565	4.292	4.968	
Mós – Bragança Poente	7.301	7.750	5.182	3.032	4.891	6.182	7.604	9.093	7.455	7.319	6.466	6.352	5.431	5.175	6.022	
Bragança Poente – Bragança Sul	1.482	1.566	1.077	553	850	1.124	1.758	2.334	1.591	1.519	1.258	1.240	1.152	1.113	1.248	
Bragança Sul – Bragança Nascente	2.081	2.175	1.552	859	1.287	1.609	2.396	3.030	2.204	2.125	1.804	1.780	1.613	1.571	1.787	
Bragança Nascente – Rio Frio	3.372	3.484	2.398	1.353	2.068	2.528	3.632	4.634	3.427	3.365	2.824	2.896	2.483	2.370	2.740	
Rio Frio – Quintanilha	2.275	2.303	1.525	709	1.061	1.269	2.411	3.028	2.230	2.162	1.769	1.808	1.621	1.337	1.509	
Quintanilha – Quintanilha (Fronteira)	2.140	2.163	1.024	3	4	1	2.251	2.844	2.076	2.007	1.638	1.666	1.313	3	1	
Média Ponderada	14.801	15.534	9.854	5.656	9.670	12.818	15.510	17.255	15.430	14.162	11.591	12.292	10.054	9.495	11.114	



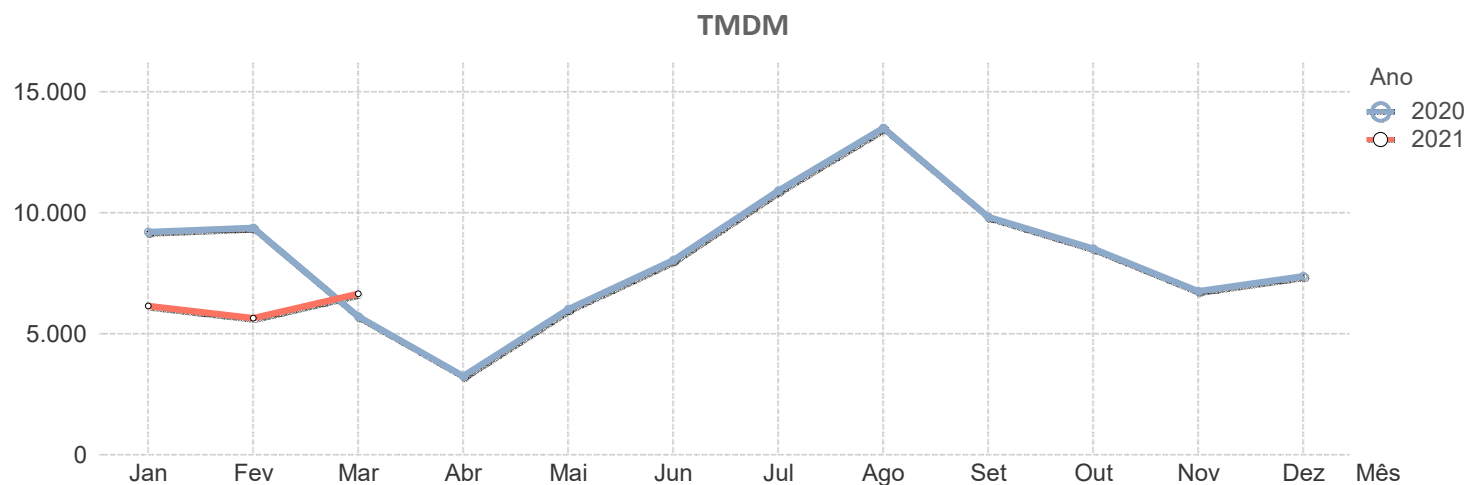
A5															
Sublanço	2020												2021		
	Jan	Fev	Mar	Abr	Mai	Jun	Jul	Ago	Set	Out	Nov	Dez	Jan	Fev	Mar
Viaduto Duarte Pacheco – Cruz das Oliveiras	132.388	134.130	84.273	43.088	77.710	103.411	115.533	106.991	123.515	117.329	100.747	99.118	78.201	71.791	86.434
Cruz das Oliveiras – Monsanto	131.703	133.796	88.616	42.801	77.165	103.053	115.301	106.641	122.842	116.931	100.458	98.916	77.851	71.365	85.958
Monsanto – Miraflores (A5/IC17)	87.592	88.359	54.177	25.628	47.182	64.563	72.280	63.975	78.269	75.601	64.282	63.275	49.622	43.896	54.177
Miraflores (A5/IC17) – Linda-a-Velha	152.033	154.258	95.852	47.382	85.548	115.050	130.999	117.204	138.929	132.339	113.219	112.768	87.933	78.809	97.687
Linda-a-Velha – Estádio Nacional	137.830	139.316	86.254	42.884	77.981	104.315	120.063	107.009	126.333	120.606	102.755	103.143	79.550	70.891	89.090
Estádio Nacional – Oeiras	125.017	125.042	75.221	36.169	64.858	88.162	102.479	92.483	110.098	104.623	89.930	92.797	70.303	62.680	77.713
Oeiras – Carcavelos	82.428	83.294	49.785	24.239	45.119	61.302	71.403	65.015	76.209	71.860	61.858	64.396	48.314	42.886	53.579
Carcavelos – Estoril	54.818	55.070	32.552	15.576	29.493	40.409	46.475	42.351	50.607	47.845	41.316	43.037	32.009	27.636	34.934
Estoril – Alcabideche	42.682	42.987	25.683	12.624	23.741	32.034	36.524	33.031	39.807	37.979	33.316	34.866	26.878	22.329	28.306
Alcabideche – Alvide	45.002	45.746	28.935	16.160	28.345	36.567	41.086	37.489	44.076	41.643	36.820	37.566	29.321	26.027	32.669
Alvide – Cascais	35.720	36.323	22.853	12.722	22.988	29.642	33.063	29.964	35.244	32.989	28.559	29.460	22.763	20.579	25.977
Média Ponderada	90.472	91.283	56.024	27.547	50.289	67.749	77.521	70.210	82.930	78.801	67.741	68.862	52.824	46.965	58.338



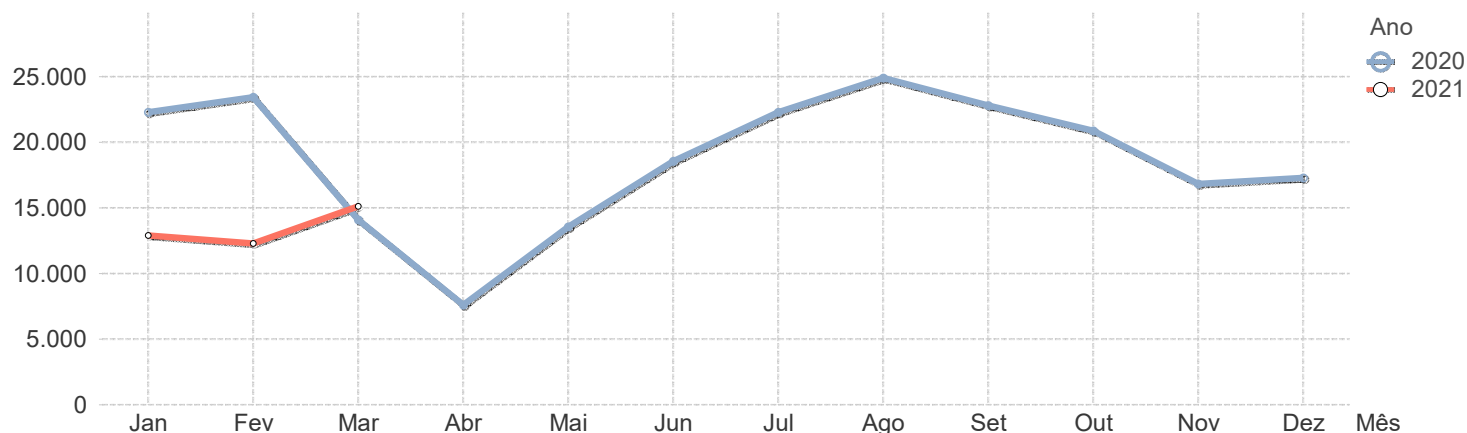
A6															
Sublanço	2020												2021		
	Jan	Fev	Mar	Abr	Mai	Jun	Jul	Ago	Set	Out	Nov	Dez	Jan	Fev	Mar
A2/A6/A13 – Vendas Novas	8.533	9.192	5.322	2.337	4.733	6.826	8.423	9.943	8.687	8.024	6.073	6.697	4.704	4.583	5.774
Vendas Novas – Montemor-o-Novo Poente	7.812	8.424	4.874	2.126	4.264	6.099	7.694	9.146	7.951	7.355	5.558	6.174	4.319	4.201	5.274
Montemor-o-Novo Poente – Montemor-o-...	7.174	7.717	4.474	1.958	3.866	5.552	7.049	8.452	7.297	6.749	5.059	5.574	3.968	3.853	4.825
Montemor-o-Novo Nascente – Évora Poente	6.222	6.684	3.799	1.605	3.154	4.600	6.046	7.366	6.271	5.780	4.273	4.734	3.360	3.195	4.008
Évora Poente – Évora Nascente	2.962	3.184	1.830	768	1.382	1.966	3.150	3.898	3.007	2.674	1.990	2.241	1.648	1.569	1.946
Évora Nascente – Estremoz	3.803	4.050	2.336	983	1.725	2.503	3.902	4.822	3.798	3.418	2.584	2.867	2.116	2.017	2.473
Estremoz – Borba	2.855	3.051	1.754	704	1.127	1.590	2.873	3.651	2.746	2.452	1.825	2.032	1.526	1.415	1.721
Borba – Elvas Poente	2.886	3.033	1.761	691	1.050	1.444	2.809	3.539	2.658	2.369	1.779	1.996	1.496	1.367	1.657
Elvas Poente – EN246	4.914	5.146	3.421	1.821	2.422	3.009	4.814	5.483	4.728	4.378	3.639	3.676	3.002	2.967	3.386
EN246 – Elvas Central	5.734	6.037	3.958	2.170	2.854	3.570	5.580	6.199	5.442	5.108	4.279	4.360	3.484	3.493	4.005
Elvas Central – Elvas Nascente	5.988	6.276	4.150	2.141	2.803	3.521	5.747	6.323	5.604	5.268	4.431	4.487	3.639	3.595	4.079
Elvas Nascente – Caia	10.547	11.037	6.525	2.686	3.597	4.671	9.096	9.978	9.367	9.029	7.230	7.882	5.529	4.687	5.400
Caia – Fronteira do Caia	10.379	10.900	6.561	2.862	3.988	5.190	8.980	9.879	9.235	8.926	7.147	7.767	5.460	5.192	6.057
Média Ponderada	5.353	5.718	3.343	1.452	2.594	3.664	5.256	6.290	5.288	4.860	3.704	4.075	2.946	2.811	3.454



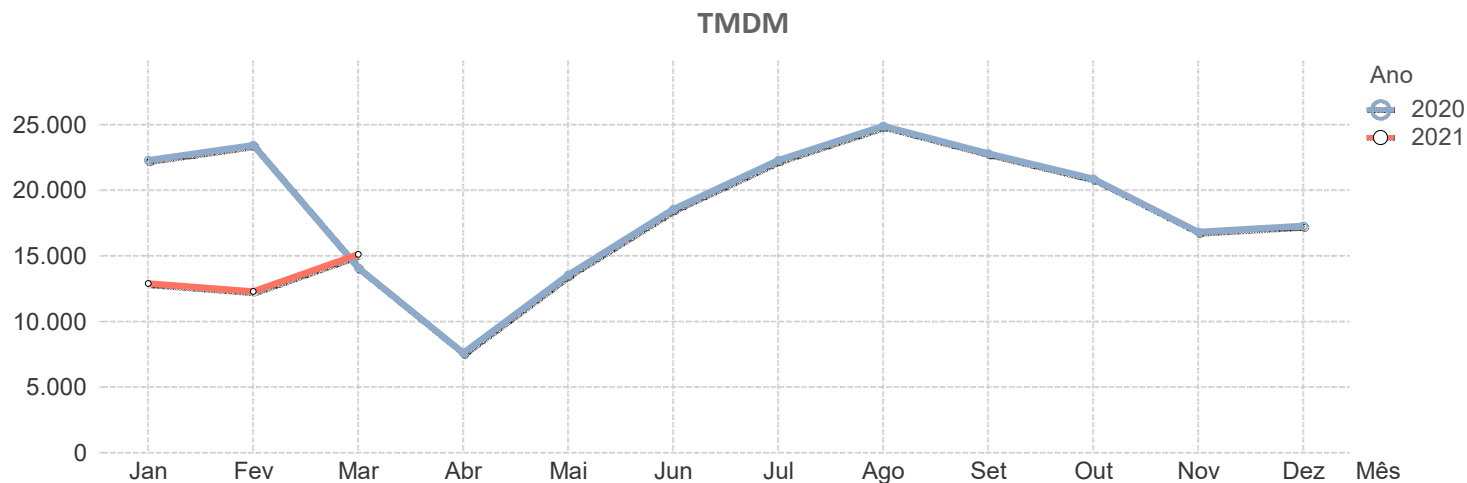
A7																
Sublanço	2020												2021			
	Jan	Fev	Mar	Abr	Mai	Jun	Jul	Ago	Set	Out	Nov	Dez	Jan	Fev	Mar	
Póvoa de Varzim (A28) – EN206	7.774	8.265	4.625	2.631	6.219	8.357	12.468	13.331	9.369	7.014	5.502	6.072	4.699	4.359	5.383	
EN206 – Famalicão	8.245	8.738	4.904	2.862	6.602	8.789	13.046	13.957	9.857	7.448	5.821	6.428	4.998	4.652	5.717	
Famalicão – A3/A7	20.587	21.057	13.059	7.660	13.739	17.815	22.347	22.223	20.664	18.677	15.858	16.030	13.706	12.988	15.451	
A3/A7 – Seide	23.967	24.529	15.301	8.587	15.276	20.046	25.378	27.452	24.162	21.481	17.584	18.112	15.683	14.831	17.488	
Seide – Ave	20.692	21.241	13.091	7.199	12.894	17.020	21.605	23.586	20.700	18.460	15.004	15.549	13.382	12.600	14.916	
Ave – Selho	19.070	19.610	12.001	6.511	11.442	15.125	19.043	20.871	18.471	16.681	13.654	14.088	12.173	11.467	13.694	
Selho – Guimarães Sul	11.207	11.471	7.148	4.230	7.553	10.602	13.656	17.506	13.369	12.165	9.876	11.026	8.958	8.105	9.135	
Guimarães Sul – Calvos	12.127	12.388	7.688	4.562	7.894	10.665	13.529	17.364	13.207	12.061	9.719	10.701	8.834	8.280	9.594	
Calvos – Fafe Sul	6.960	7.082	4.391	2.577	4.493	6.122	8.371	11.784	7.859	7.015	5.494	6.223	5.183	4.736	5.371	
Fafe Sul – Basto	6.130	6.001	3.720	2.123	3.720	4.993	6.876	10.300	6.378	5.622	4.298	4.983	4.095	3.662	4.241	
Basto – Ribeira de Pena	4.995	4.884	3.133	1.818	3.016	4.030	5.772	8.891	5.275	4.713	3.634	4.093	3.487	3.082	3.556	
Ribeira de Pena – Vila Pouca de Aguiar (A...	4.347	4.208	2.608	1.389	2.470	3.305	4.917	7.877	4.412	3.929	2.931	3.466	2.889	2.467	2.908	
Média Ponderada	9.205	9.368	5.715	3.247	6.018	8.037	10.907	13.498	9.823	8.519	6.761	7.384	6.145	5.652	6.652	



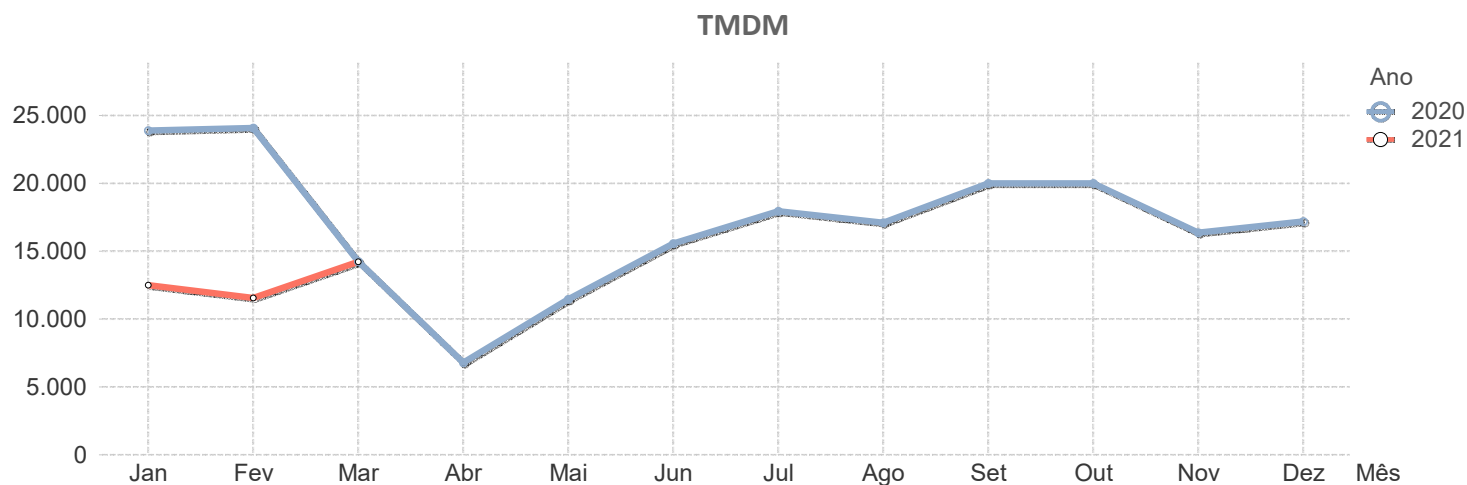
A8																
Sublanço	2020												2021			
	Jan	Fev	Mar	Abr	Mai	Jun	Jul	Ago	Set	Out	Nov	Dez	Jan	Fev	Mar	
CRIL – Frielas	56.288	57.397	37.444	22.951	35.231	45.267	49.955	47.012	53.982	51.982	45.330	45.533	35.876	33.726	39.746	
Frielas – Loures	87.442	89.265	59.233	36.274	56.190	71.695	81.019	77.393	84.701	80.713	70.349	70.338	56.604	54.049	64.053	
Loures – CREL	51.471	53.103	32.558	16.757	29.410	39.545	45.818	45.746	48.429	46.183	38.514	39.143	29.928	27.722	33.708	
CREL – Lousa	56.418	58.457	36.113	19.327	34.039	45.555	52.629	52.784	54.375	51.147	42.425	43.483	33.161	31.453	38.345	
Lousa – A8/A21	51.344	53.404	32.660	17.308	31.218	41.874	48.633	49.210	49.921	46.638	38.369	39.477	30.029	28.460	34.838	
A8/A21 – Enxara	27.938	29.789	17.415	9.015	16.785	22.990	27.286	29.272	27.894	25.700	20.495	21.364	15.849	15.271	18.769	
Enxara – Torres Vedras Sul	26.326	28.261	16.367	8.437	15.803	21.771	25.916	28.018	26.415	24.294	19.321	20.120	14.865	14.288	17.577	
Torres Vedras Sul – Torres Vedras Norte	20.996	22.233	13.200	6.919	12.933	17.934	21.461	23.788	21.658	19.736	15.493	16.306	11.913	11.459	14.114	
Torres Vedras Norte – Ramalhal	23.526	24.783	14.654	7.737	14.530	20.034	23.876	26.412	24.076	21.821	17.430	18.207	13.349	12.722	15.617	
Ramalhal – Campelos	16.664	17.695	10.149	5.087	9.947	14.036	17.061	19.635	17.358	15.788	12.249	12.878	9.232	8.878	10.975	
Campelos – Bombarral	16.094	17.129	9.805	4.875	9.577	13.545	16.550	19.114	16.787	15.240	11.764	12.353	8.829	8.510	10.533	
Bombarral – Delgada	18.850	20.068	11.774	6.373	11.841	16.246	19.760	22.568	19.803	18.005	14.211	14.744	10.724	10.390	12.826	
Delgada – São Mamede	21.087	22.343	13.250	7.172	13.266	18.102	22.000	25.397	22.231	20.152	16.107	16.516	12.071	11.591	14.201	
São Mamede – A8/IP6	21.958	23.336	13.994	7.865	14.119	19.237	22.889	26.536	23.336	21.110	16.486	17.477	12.855	12.331	15.108	
A8/IP6 – Óbidos	26.573	28.051	16.992	9.638	17.469	23.587	29.290	34.476	29.042	25.833	20.861	21.453	15.788	15.001	18.309	
Óbidos – Arnóia	27.767	29.185	17.860	10.306	18.337	24.569	30.398	35.124	30.058	27.006	22.100	22.473	16.537	15.674	19.139	
Arnóia – Gaeiras	26.885	28.251	17.163	9.779	17.164	23.020	28.517	32.816	28.578	25.980	21.262	21.419	15.932	14.678	18.392	
Gaeiras – Caldas da Rainha	23.938	25.321	15.465	9.043	15.683	21.007	25.929	29.861	25.559	23.099	18.823	18.304	11.468	10.713	16.690	

TMDM


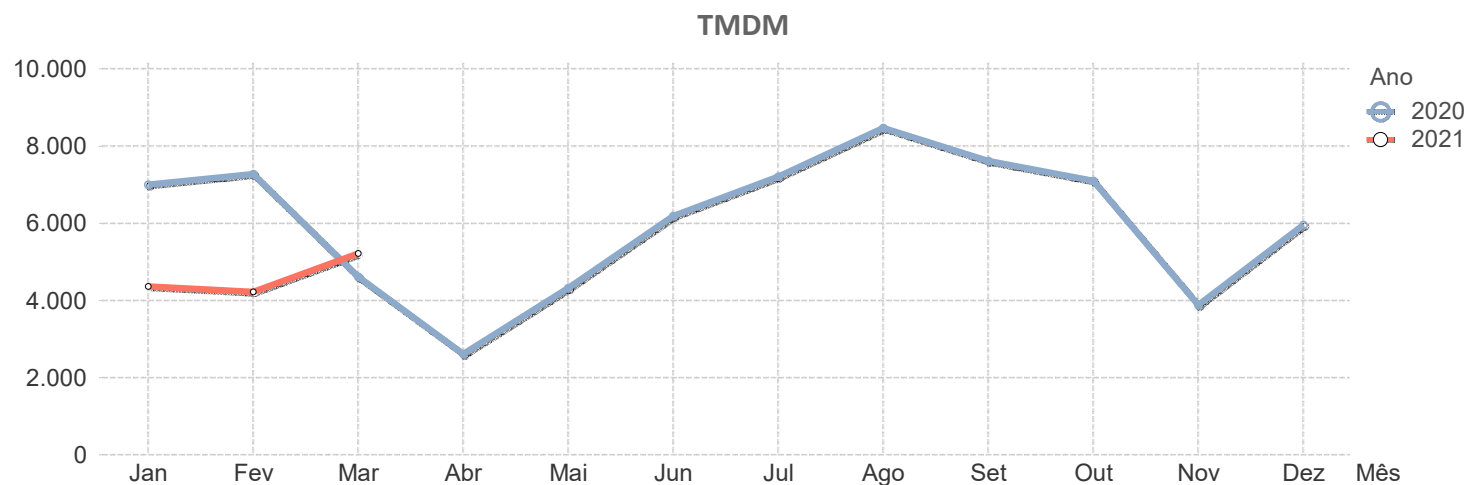
A8															
Sublção	2020												2021		
	Jan	Fev	Mar	Abr	Mai	Jun	Jul	Ago	Set	Out	Nov	Dez	Jan	Fev	Mar
Caldas da Rainha – Zona Industrial das Ca...	20.646	21.923	13.319	7.712	13.340	17.952	22.147	26.119	22.015	19.947	16.029	16.239	12.130	11.575	14.185
Zona Industrial das Caldas da Rainha – To...	16.485	17.655	10.455	5.701	10.334	14.344	17.889	22.023	17.917	16.073	11.784	12.747	9.430	9.002	10.950
Tornada – Alfeizerão	11.873	12.765	7.217	3.584	6.752	9.846	12.621	16.383	12.896	11.454	8.526	8.851	6.389	6.096	7.582
Alfeizerão – Valado dos Frades	11.600	12.422	7.082	3.553	6.617	9.614	12.268	15.958	12.621	11.222	8.382	8.677	6.299	6.012	7.436
Valado dos Frades – Pataias	10.956	11.588	6.705	3.402	6.273	9.264	11.928	16.159	12.241	10.496	8.041	8.326	6.107	5.834	7.209
Pataias – Marinha Grande Sul	10.974	11.569	6.731	3.432	6.269	9.199	11.880	16.041	12.238	10.492	8.084	8.355	6.154	5.874	7.232
Marinha Grande Sul – A8/A17	11.939	12.474	7.474	3.955	6.871	9.995	12.859	16.712	13.109	11.435	9.083	9.227	7.048	6.789	8.247
A8/A17 – Marinha Grande Este	8.175	8.317	5.135	2.785	4.661	6.677	8.456	10.084	8.548	7.747	6.629	6.504	5.072	4.849	5.834
Marinha Grande Este – Leiria Sul (A8/A19)	7.918	8.016	4.938	2.631	4.384	6.402	8.113	9.801	8.255	7.503	6.438	6.352	4.914	4.643	5.620
Leiria Sul (A8/A19) – Cortes	5.288	5.575	3.418	1.845	2.944	4.320	5.584	7.122	5.610	4.984	4.181	4.088	3.278	3.090	3.805
Cortes – Pousos	4.787	5.098	3.127	1.686	2.691	4.021	5.154	6.722	5.201	4.571	3.782	3.723	2.974	2.845	3.481
Média Ponderada	22.308	23.452	14.113	7.603	13.553	18.559	22.291	24.907	22.801	20.880	16.825	17.288	12.896	12.297	15.119



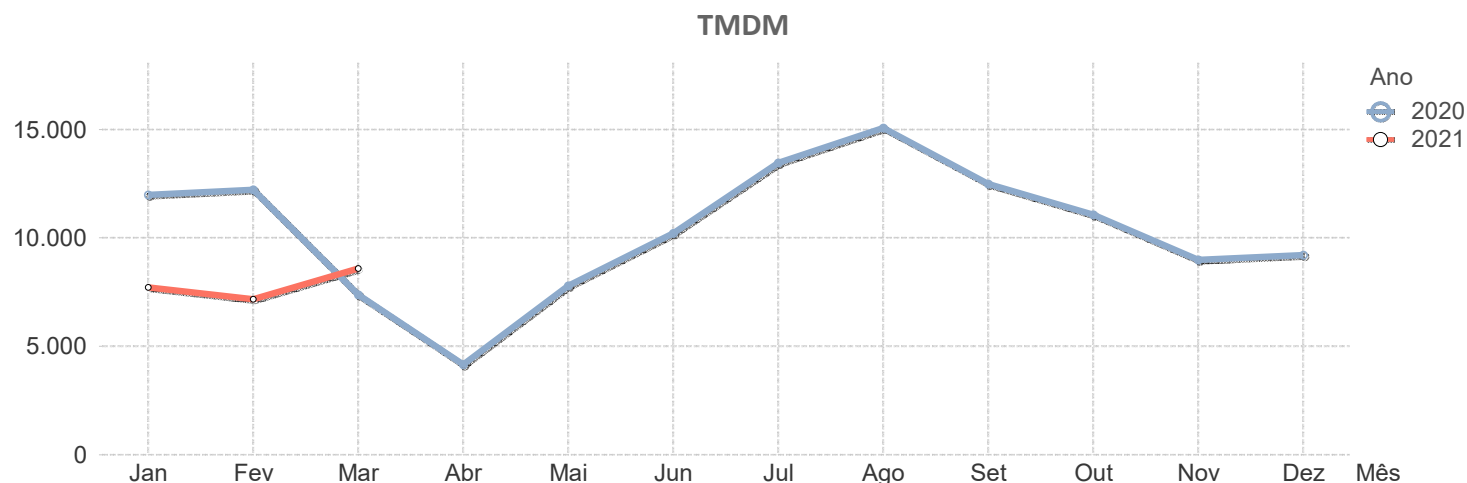
A9															
Sublanço	2020												2021		
	Jan	Fev	Mar	Abr	Mai	Jun	Jul	Ago	Set	Out	Nov	Dez	Jan	Fev	Mar
Estádio Nacional (A5/A9) – Queluz	30.362	30.377	17.541	7.759	14.396	19.477	23.345	20.713	25.228	24.772	20.634	21.394	15.658	13.629	17.316
Queluz – A9/A16	27.495	27.397	15.650	6.786	11.759	16.327	19.133	17.566	21.559	21.661	17.762	18.580	13.443	12.163	15.015
A9/A16 – Radial da Pontinha	38.467	38.317	22.517	10.368	17.133	23.178	26.994	24.883	29.876	29.885	24.969	26.402	19.393	17.840	21.558
Radial da Pontinha – Radial de Odivelas	27.624	27.571	15.995	7.316	12.478	17.107	19.662	19.051	22.410	22.726	18.062	18.952	13.518	12.548	15.400
Radial de Odivelas – A8/A9	27.206	27.718	16.456	8.164	13.756	18.588	21.036	20.630	23.389	23.274	19.070	20.143	14.656	13.758	17.020
A8/A9 – Bucelas (Zambujal)	25.419	25.675	16.272	8.675	13.387	17.804	20.021	19.323	22.377	22.535	19.159	19.783	14.986	14.217	17.186
Bucelas (Zambujal) – A9/A10	14.990	15.525	9.316	4.744	7.967	10.906	12.452	12.577	13.825	13.685	10.902	11.722	8.334	7.882	9.760
A9/A10 – Alverca	8.681	8.737	5.468	2.738	4.434	5.870	6.672	6.080	7.376	7.428	6.353	6.322	4.885	4.569	5.459
Média Ponderada	23.900	24.081	14.251	6.791	11.456	15.566	17.945	17.110	20.003	20.005	16.376	17.191	12.510	11.566	14.225



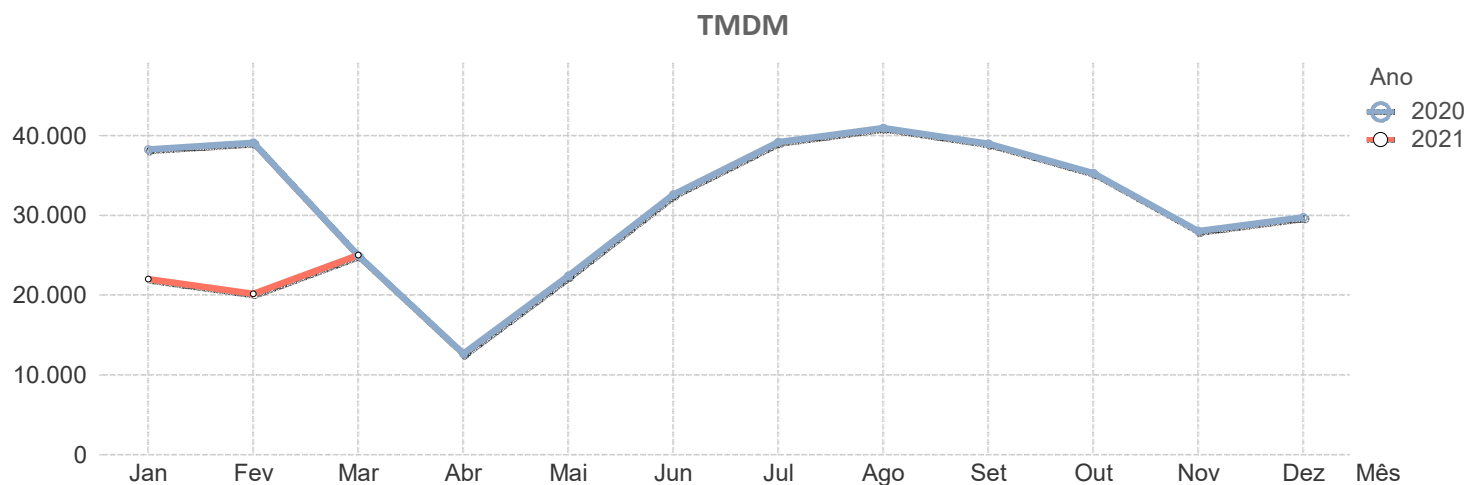
A10																
Sublanço	2020													2021		
	Jan	Fev	Mar	Abr	Mai	Jun	Jul	Ago	Set	Out	Nov	Dez	Jan	Fev	Mar	
A9/A10 – Arruda dos Vinhos	12.509	12.660	7.889	4.093	6.940	9.445	10.731	10.920	11.829	11.740	2.187	10.159	7.243	6.711	8.375	
Arruda dos Vinhos – Carregado (A1/A10)	8.424	8.907	5.273	2.783	4.810	6.681	7.670	8.314	8.384	8.229	4.934	7.106	4.882	4.596	5.833	
Carregado (A1/A10) – Benavente	5.846	6.013	4.113	2.614	4.119	5.995	7.046	8.907	7.109	6.264	4.911	5.112	4.034	4.111	4.900	
Benavente – A10/A13	1.999	2.294	1.534	962	1.557	2.791	3.553	5.547	3.521	2.744	1.862	1.964	1.559	1.580	1.977	
Média Ponderada	6.998	7.274	4.609	2.610	4.323	6.187	7.208	8.467	7.613	7.102	3.878	5.953	4.365	4.225	5.217	



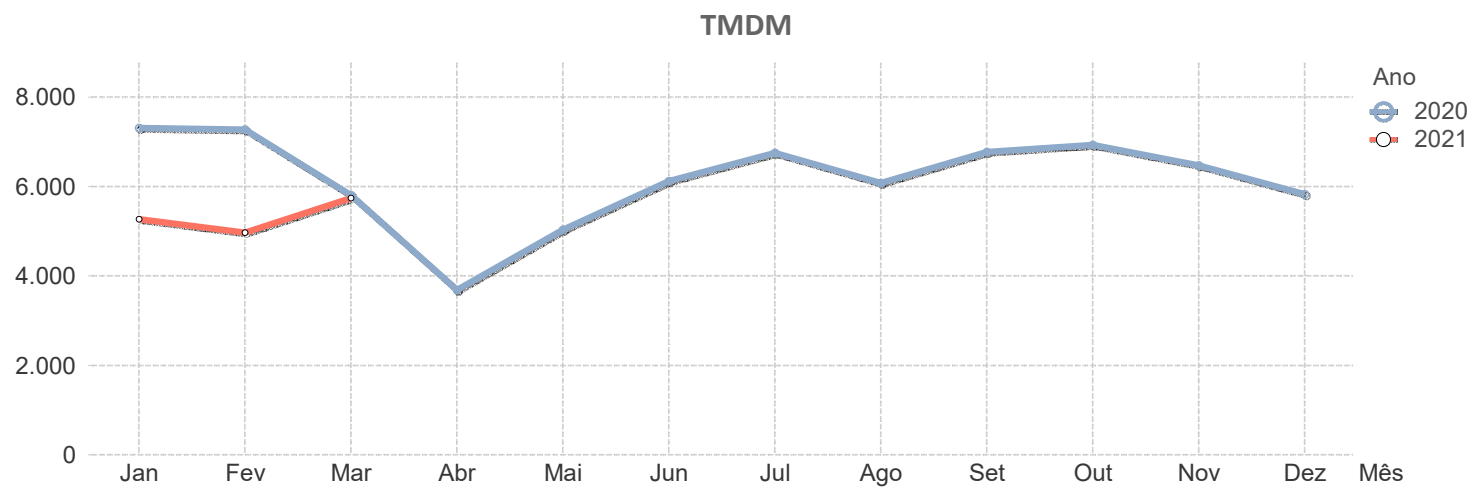
A11															
Sublanço	2020												2021		
	Jan	Fev	Mar	Abr	Mai	Jun	Jul	Ago	Set	Out	Nov	Dez	Jan	Fev	Mar
Apúlia (A28) – EN205	9.152	9.447	5.529	3.058	7.257	9.321	14.415	15.626	11.222	8.508	6.717	7.072	5.576	5.194	6.371
EN205 – Barcelos	8.531	8.802	5.125	2.831	6.847	8.796	13.694	14.930	10.598	8.010	6.241	6.605	5.177	4.825	5.946
Barcelos – Braga Oeste (A3/A11)	12.220	12.504	7.255	3.903	8.563	11.168	16.337	17.370	13.731	11.404	9.241	9.419	7.671	6.882	8.409
Braga Oeste (A3/A11) – Braga (Ferreiros)	11.819	12.093	6.879	3.536	7.946	10.474	15.500	16.944	13.162	10.968	8.670	8.931	7.180	6.298	7.698
Braga (Ferreiros) – Celeirós	30.219	30.335	17.897	9.223	16.231	22.337	26.123	30.327	28.194	26.453	21.513	21.541	18.358	16.795	20.092
Celeirós – Guimarães Oeste	14.980	15.088	9.162	4.924	8.440	11.294	14.215	15.939	14.044	13.384	10.980	10.974	9.533	8.656	10.362
Guimarães Oeste – Selho	19.469	19.829	12.163	6.569	11.384	14.917	18.730	21.096	18.226	16.678	13.527	13.953	11.985	11.317	13.711
Calvos – Vizela	8.369	8.622	5.446	3.382	5.666	7.372	8.808	10.420	8.711	8.133	6.747	7.227	5.999	5.702	6.728
Vizela – Felgueiras	8.719	8.960	5.740	3.609	5.922	7.655	9.094	10.638	9.064	8.487	7.058	7.420	6.277	6.021	7.066
Felgueiras – Lousada	11.281	11.633	7.311	4.633	7.529	9.659	11.338	12.804	11.510	10.777	9.028	9.358	8.057	7.818	9.109
Lousada – EN15	7.108	7.367	4.801	3.179	5.023	6.382	7.296	8.789	7.573	7.016	5.684	5.727	4.968	5.025	5.856
EN15 – EN211	7.728	8.007	5.191	3.441	5.487	6.966	7.778	9.548	8.261	7.639	6.151	6.231	5.397	5.448	6.326
EN211 – Castelões (A4/A11)	14.701	15.089	9.945	6.580	10.515	13.280	14.307	17.056	15.407	14.175	11.835	12.431	10.554	10.233	11.871
Média Ponderada	11.982	12.224	7.379	4.155	7.787	10.213	13.454	15.067	12.480	11.063	8.986	9.207	7.719	7.168	8.590



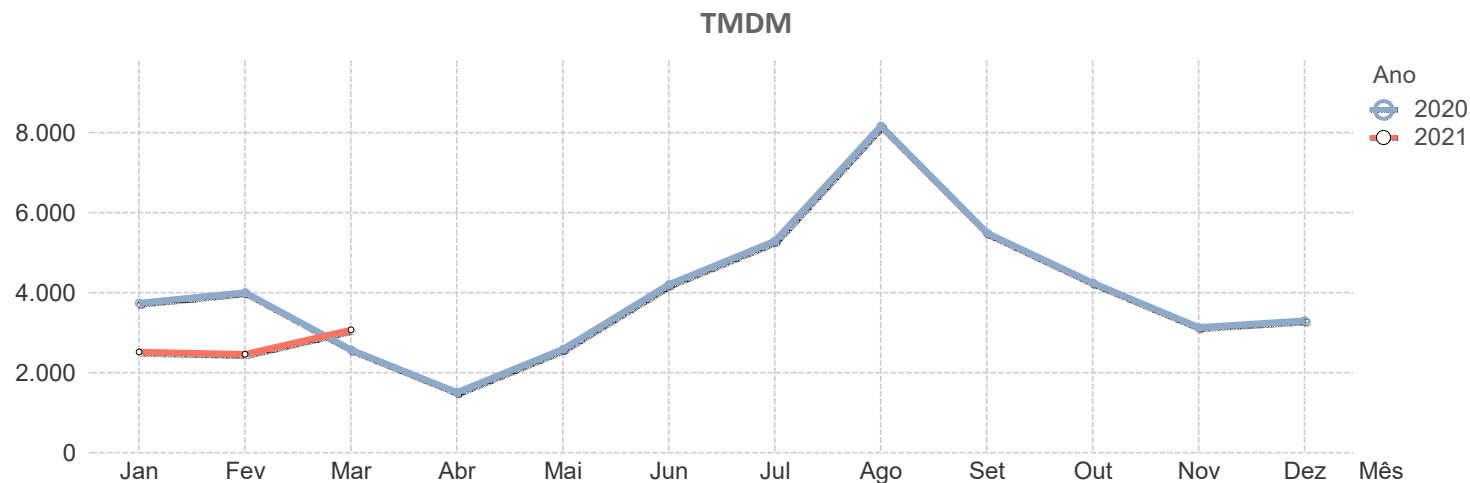
A12																
Sublanço	2020												2021			
	Jan	Fev	Mar	Abr	Mai	Jun	Jul	Ago	Set	Out	Nov	Dez	Jan	Fev	Mar	
Ponte Vasco da Gama	64.652	65.282	42.031	21.707	37.227	53.610	63.043	64.430	64.054	58.837	47.286	49.998	37.254	34.055	42.080	
Montijo (A12/A33) – Pinhal Novo	17.835	18.892	11.635	5.501	10.867	16.634	21.398	23.865	20.081	17.208	12.792	13.976	9.943	9.145	11.685	
Pinhal Novo – A2/A12	17.217	18.346	11.347	5.464	10.774	16.478	21.206	23.750	19.693	16.704	12.541	13.632	9.735	8.981	11.478	
A2/A12 – A12/Lig. Alto da Guerra	24.951	25.783	16.549	8.489	14.821	20.364	24.098	24.210	24.135	22.726	19.444	19.682	15.092	13.913	16.577	
A12/Lig. Alto da Guerra – Setúbal	24.951	25.783	16.549	8.489	14.821	20.364	24.098	24.210	24.135	22.726	19.444	19.682	15.092	13.913	16.577	
Média Ponderada	38.253	39.119	24.952	12.672	22.413	32.604	39.198	40.942	38.982	35.275	28.052	29.743	22.009	20.164	25.017	



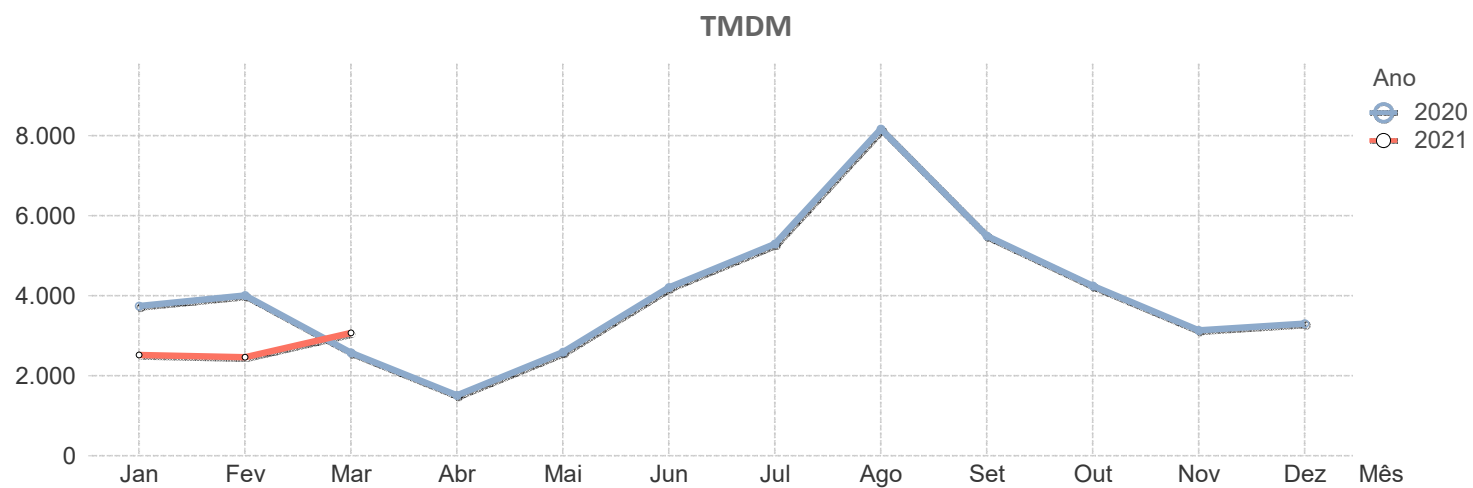
A12-1																
		2020												2021		
Sublanço	..	Jan	Fev	Mar	Abr	Mai	Jun	Jul	Ago	Set	Out	Nov	Dez	Jan	Fev	Mar
A12/Lig. Alto da Guerra – Alto da Guerra	..	8.698	8.686	6.782	4.271	5.942	7.295	8.050	7.283	8.114	8.259	7.661	7.015	6.257	5.895	6.840
Alto da Guerra – EN10	..	6.788	6.743	5.438	3.468	4.695	5.679	6.261	5.630	6.273	6.432	6.023	5.383	4.899	4.624	5.334
Média Ponderada		7.309	7.273	5.805	3.687	5.035	6.120	6.749	6.081	6.775	6.930	6.470	5.828	5.269	4.971	5.745



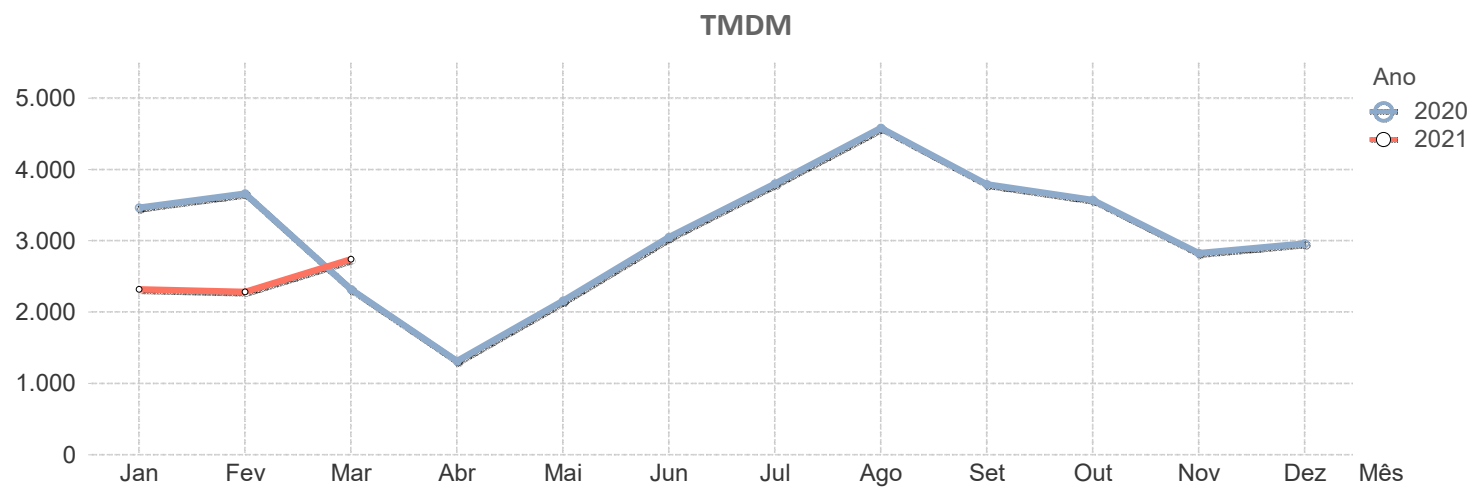
A13															
Sublanço	2020												2021		
	Jan	Fev	Mar	Abr	Mai	Jun	Jul	Ago	Set	Out	Nov	Dez	Jan	Fev	Mar
Marateca (A2/A6/A13) – Pegões	3.539	3.936	2.526	1.472	2.601	5.313	7.028	12.945	7.286	4.687	2.956	3.229	2.452	2.408	3.091
Pegões – Stº. Estevão	3.554	3.969	2.564	1.515	2.616	5.305	7.035	12.969	7.321	4.702	2.972	3.237	2.478	2.442	3.123
Stº. Estevão – A10/A13	3.946	4.358	2.827	1.704	2.878	5.594	7.314	13.204	7.651	5.107	3.354	3.606	2.759	2.733	3.441
A10/A13 – Salvaterra Magos	2.648	2.798	1.790	1.067	1.847	3.493	4.532	8.480	4.987	3.215	2.192	2.330	1.771	1.742	2.160
Salvaterra Magos – Almeirim (IC10)	2.626	2.773	1.764	1.030	1.785	3.408	4.430	8.389	4.900	3.153	2.126	2.260	1.706	1.644	2.053
Atalaia (A13/A23) – Atalaia (EN110)	7.628	7.852	5.614	3.389	4.971	7.697	8.537	9.552	8.509	8.036	6.693	7.018	5.135	4.514	4.807
Atalaia (EN110) – Asseiceira	5.787	6.174	4.086	2.494	4.299	5.747	6.835	7.916	6.682	6.131	4.983	5.311	3.957	3.967	4.884
Asseiceira – Santa Cita (EN110)	6.110	6.496	4.324	2.652	4.475	5.971	7.075	8.120	6.956	6.401	5.275	5.517	4.214	4.183	5.106
Santa Cita (EN110) – Vale Donas	6.182	6.572	4.670	3.081	4.899	6.300	7.390	8.273	7.165	6.653	5.634	5.681	4.490	4.508	5.535
Vale Donas – A13/IC9	4.585	4.901	3.516	2.375	3.809	4.961	5.900	6.900	5.636	5.085	4.198	4.286	3.346	3.456	4.282
A13/IC9 – Alviobeira	3.831	4.155	2.821	1.780	3.035	4.108	4.879	6.001	4.767	4.286	3.420	3.572	2.645	2.674	3.388
Alviobeira – Pias	2.608	2.809	1.812	1.055	1.895	2.664	3.228	4.143	3.232	2.909	2.243	2.407	1.742	1.741	2.228
Pias – Cabaços	2.654	2.855	1.847	1.083	1.915	2.702	3.251	4.187	3.268	2.809	2.298	2.447	1.783	1.781	2.295
Cabaços – Alvaiázere	2.562	2.783	1.780	1.037	1.851	2.638	3.185	4.155	3.211	2.885	2.217	2.371	1.712	1.730	2.225
Alvaiázere – Avelar Sul (A13/IC8)	2.768	3.002	1.894	1.068	1.917	2.769	3.383	4.382	3.428	3.075	2.390	2.542	1.856	1.844	2.301
Avelar Sul (A13/IC8) – Avelar Norte / Penela	5.605	5.740	3.430	1.889	3.189	4.522	5.526	6.567	5.729	5.405	4.312	4.452	3.466	3.315	4.062
Avelar Norte / Penela – A13/EN342	5.585	5.836	3.661	2.024	3.369	4.718	5.732	6.730	5.933	5.656	4.544	4.667	3.695	3.518	4.273
A13/EN342 – Almalaguês (A13/A13-1)	6.316	6.593	4.064	2.213	3.756	5.241	6.345	7.213	6.522	6.303	5.147	5.258	4.148	3.920	4.744



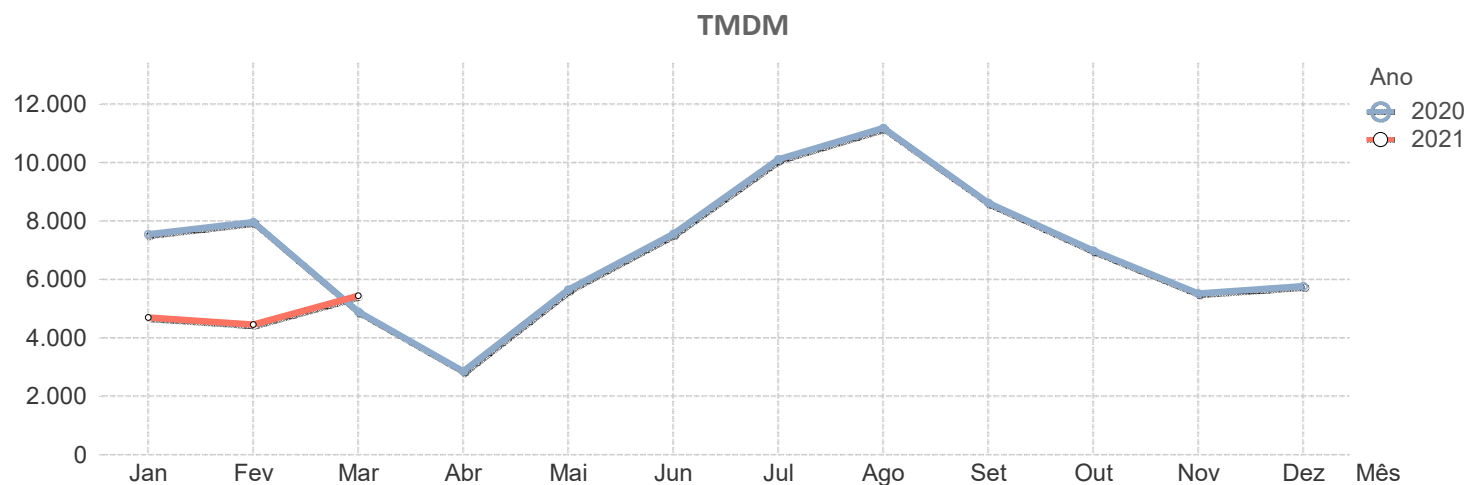
A13																
		2020												2021		
Sublanço	..	Jan	Fev	Mar	Abr	Mai	Jun	Jul	Ago	Set	Out	Nov	Dez	Jan	Fev	Mar
Almalaguês (A13/A13-1) – Coimbra Sul	..	3.332	3.402	2.049	1.090	1.899	2.557	3.002	3.122	3.196	3.185	2.709	2.713	2.147	1.931	2.380
Média Ponderada		3.746	4.005	2.575	1.515	2.589	4.210	5.292	8.164	5.493	4.250	3.138	3.306	2.522	2.466	3.075



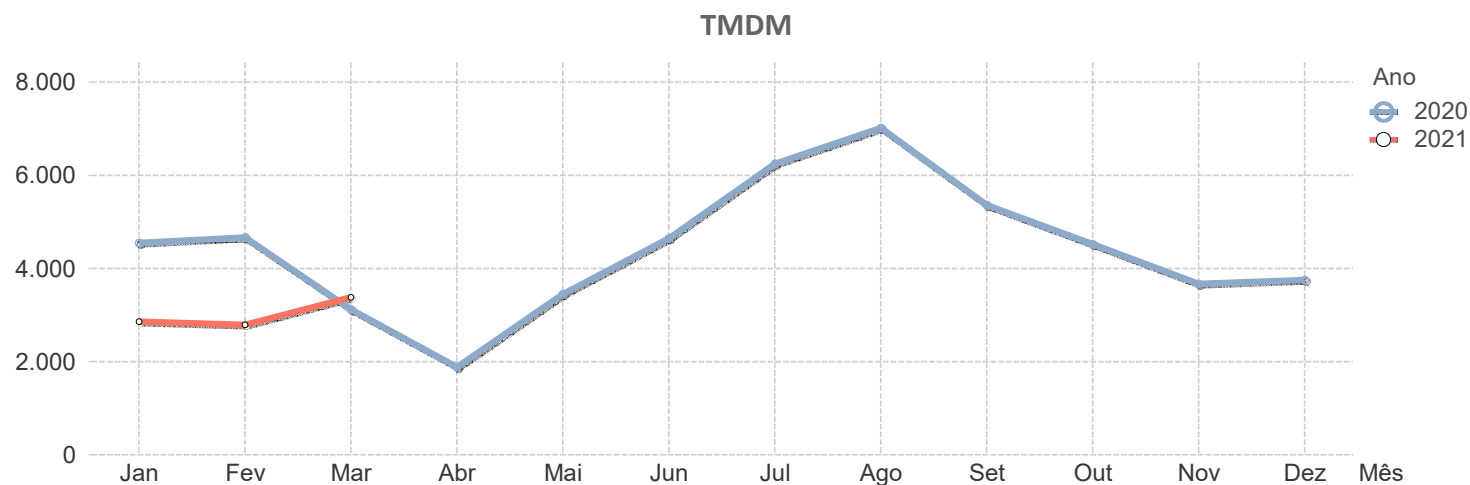
A13-1																
Sublanço	2020												2021			
	Jan	Fev	Mar	Abr	Mai	Jun	Jul	Ago	Set	Out	Nov	Dez	Jan	Fev	Mar	
Almalaguês (A13/A13-1) – Almalaguês (A...	3.535	3.727	2.370	1.350	2.195	3.093	3.851	4.605	3.847	3.645	2.904	3.027	2.398	2.347	2.801	
Almalaguês (A13-1/EN110) – Condeixa (A...	3.449	3.649	2.308	1.309	2.152	3.045	3.792	4.576	3.783	3.559	2.810	2.946	2.306	2.272	2.732	
Média Ponderada	3.464	3.662	2.319	1.316	2.159	3.053	3.802	4.581	3.794	3.574	2.826	2.960	2.322	2.285	2.744	



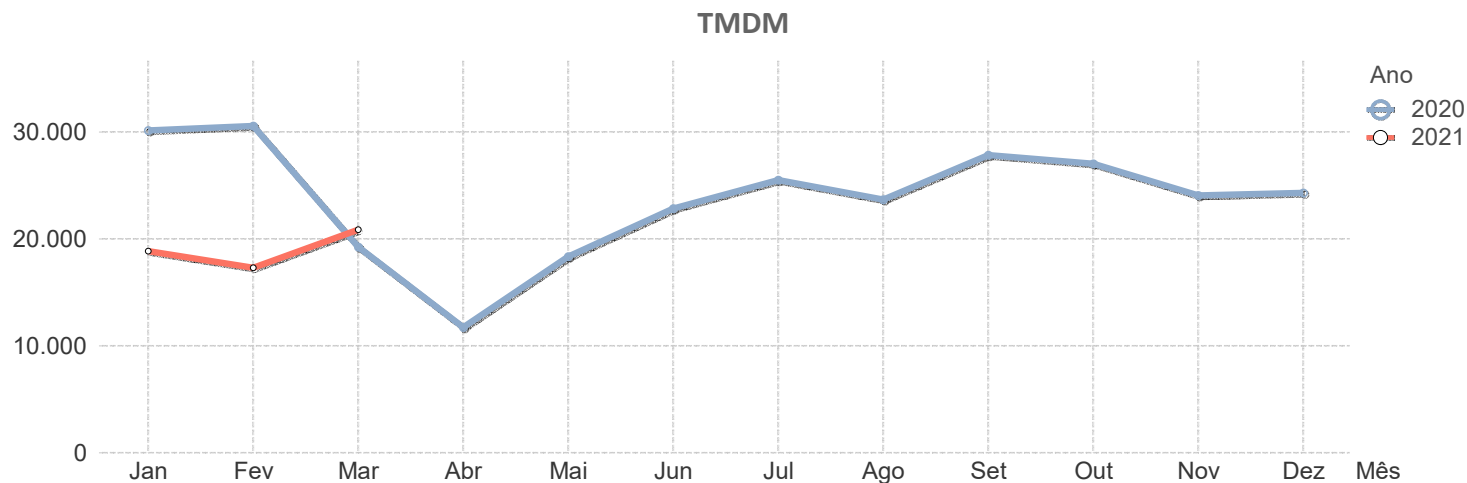
A14															
Sublanço	2020												2021		
	Jan	Fev	Mar	Abr	Mai	Jun	Jul	Ago	Set	Out	Nov	Dez	Jan	Fev	Mar
Figueira da Foz – Zona Portuária	13.581	14.266	9.195	5.438	10.690	13.946	18.264	20.054	15.310	12.555	9.954	10.255	8.272	7.883	9.678
Zona Portuária – Vila Verde	13.581	14.266	9.195	5.438	10.690	13.946	18.264	20.054	15.310	12.555	9.954	10.255	8.272	7.883	9.678
Vila Verde – A14/A17	13.232	13.915	8.531	5.042	10.323	13.643	17.906	19.714	15.081	12.313	9.504	9.890	7.876	7.508	9.228
A14/A17 – Santa Eulália	12.226	12.808	8.022	4.847	9.851	12.819	16.741	17.909	13.957	11.444	8.919	9.228	7.365	7.033	8.578
Santa Eulália – Montemor-o-Velho	3.914	4.191	2.432	1.393	2.960	4.088	5.818	6.643	4.753	3.618	2.819	2.993	2.455	2.349	2.919
Montemor-o-Velho – EN 335	4.261	4.527	2.677	1.501	3.070	4.227	5.957	6.747	5.036	3.847	3.013	3.199	2.670	2.502	3.075
EN 335 – Ançã	4.599	4.859	2.917	1.672	3.284	4.480	6.267	7.105	5.363	4.186	3.316	3.557	3.014	2.853	3.439
Ançã – Coimbra Norte	7.917	8.271	5.160	3.020	5.259	7.135	9.426	10.323	8.513	7.282	6.047	6.242	5.175	4.916	5.891
Coimbra Norte – Zombaria	15.388	16.733	9.926	5.188	9.536	13.615	17.032	20.184	16.623	15.017	11.956	12.650	9.742	9.067	11.254
Média Ponderada	7.555	7.968	4.901	2.860	5.654	7.558	10.115	11.187	8.620	6.997	5.526	5.779	4.703	4.465	5.449



A15																
Sublanço	2020												2021			
	Jan	Fev	Mar	Abr	Mai	Jun	Jul	Ago	Set	Out	Nov	Dez	Jan	Fev	Mar	
Arnóia – A-dos-Negros	5.578	5.790	3.901	2.555	4.635	6.052	8.245	9.157	6.906	5.690	4.661	4.729	3.681	3.588	4.400	
A-dos-Negros – A-dos-Francos	4.527	4.678	3.108	1.878	3.642	4.901	6.723	7.639	5.634	4.641	3.669	3.787	2.853	2.769	3.393	
A-dos-Francos – Rio Maior Oeste	3.621	3.727	2.493	1.532	2.904	3.954	5.506	6.366	4.592	3.743	2.895	2.998	2.291	2.256	2.755	
Rio Maior Oeste – Rio Maior Este	3.458	3.543	2.411	1.521	2.706	3.669	5.027	5.730	4.233	3.510	2.841	2.894	2.178	2.160	2.624	
Rio Maior Este – Malaqueijo	4.825	4.893	3.301	1.952	3.427	4.620	6.059	6.682	5.335	4.652	3.867	3.924	3.008	2.951	3.534	
Malaqueijo – Santarém (A1/A15)	4.838	4.926	3.279	1.895	3.382	4.602	6.026	6.685	5.341	4.634	3.831	3.916	2.969	2.879	3.462	
Média Ponderada	4.555	4.667	3.124	1.885	3.449	4.647	6.252	7.018	5.363	4.525	3.670	3.756	2.860	2.791	3.384	

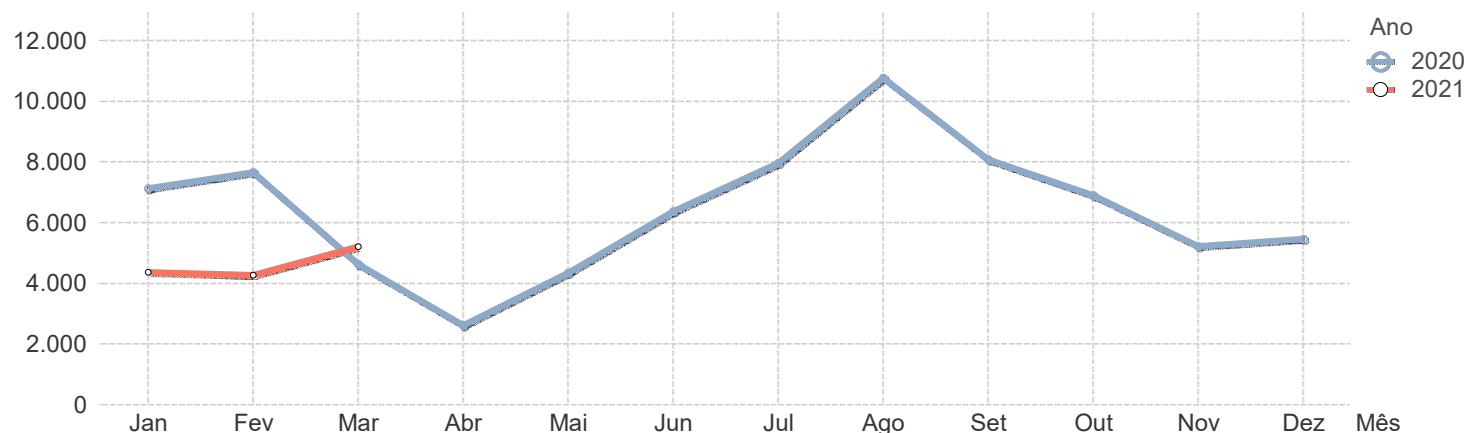


A16															
Sublanço	2020												2021		
	Jan	Fev	Mar	Abr	Mai	Jun	Jul	Ago	Set	Out	Nov	Dez	Jan	Fev	Mar
A5 – Alcabideche	50.124	50.484	33.162	19.955	31.739	41.116	44.926	41.844	49.430	44.954	41.489	43.589	32.762	30.024	34.561
Alcabideche – AKI	45.255	45.464	29.880	17.984	28.599	37.000	40.689	38.463	44.606	41.094	37.340	39.901	29.575	26.156	31.150
AKI – Centro Comercial	44.125	44.340	28.993	17.453	27.747	35.990	39.472	37.526	43.179	40.250	36.487	38.802	28.840	26.368	30.217
Centro Comercial – Alcoitão	33.298	33.996	21.722	12.680	20.917	26.587	28.437	28.498	32.206	31.066	26.541	29.561	21.275	18.835	22.251
Alcoitão – Linhó	46.412	47.201	30.593	17.857	29.458	37.989	40.688	39.418	45.466	43.700	38.650	40.365	29.648	25.287	31.347
Linhó – Ranholas	21.763	21.772	13.271	6.952	11.690	15.221	17.221	15.883	18.643	18.247	16.348	17.466	12.806	10.791	13.658
Ranholas – Sintra	56.658	58.932	34.784	26.147	41.002	49.353	54.635	51.099	56.776	54.030	47.834	45.834	37.468	37.263	43.630
Sintra – Lourel	50.330	51.916	36.462	24.025	36.110	42.534	46.420	42.961	48.813	46.799	42.573	39.765	33.770	31.919	40.736
Lourel – Sacotes	15.233	15.558	9.587	4.857	7.695	9.710	12.015	10.540	13.213	13.533	11.425	11.229	9.386	8.946	10.107
Sacotes – Telhal	14.531	14.462	8.899	4.519	7.150	9.117	10.483	9.379	11.837	12.133	10.491	10.400	8.145	7.269	8.835
Telhal – Mira Sintra	19.999	20.139	12.650	7.921	10.966	12.201	14.198	12.705	16.155	16.816	14.670	15.693	11.763	11.025	13.030
Mira Sintra – Cacém	24.245	24.364	16.003	10.015	13.871	16.583	18.760	16.749	21.420	21.440	19.513	18.813	14.901	13.782	17.099
Cacém – Idanha	25.738	24.741	15.776	7.412	11.453	15.295	18.328	17.085	21.605	22.281	19.933	18.904	14.972	13.332	16.056
Idanha – CREL	22.056	21.907	13.383	6.292	9.720	12.806	14.175	13.237	17.260	17.968	15.516	15.715	12.083	10.656	12.964
Média Ponderada	30.141	30.549	19.256	11.739	18.349	22.848	25.482	23.684	27.844	27.032	24.066	24.288	18.860	17.309	20.862

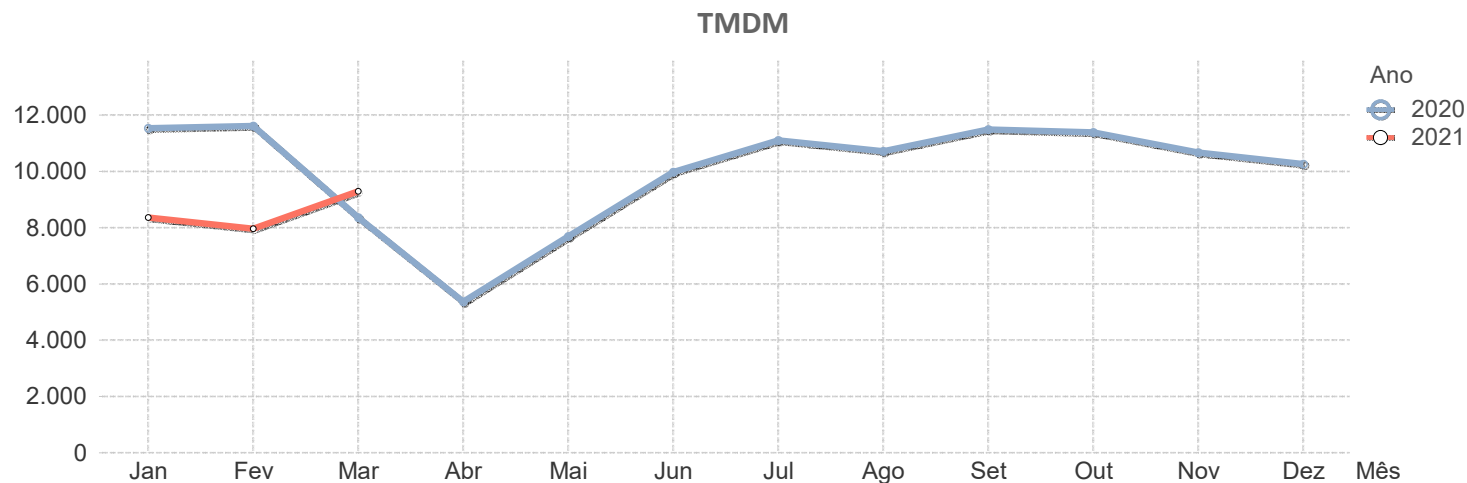


A17																
Sublanço	2020												2021			
	Jan	Fev	Mar	Abr	Mai	Jun	Jul	Ago	Set	Out	Nov	Dez	Jan	Fev	Mar	
A8/17 – Leiria Norte	6.006	6.484	3.775	1.999	3.507	5.415	6.709	9.271	6.783	5.733	4.210	4.482	3.383	3.337	4.106	
Leiria Norte – Monte Real	7.380	7.879	4.719	2.526	4.356	6.534	8.022	10.612	8.101	7.017	5.351	5.664	4.346	4.257	5.211	
Monte Real – Monte Redondo	7.016	7.510	4.440	2.345	4.105	6.208	7.642	10.303	7.752	6.652	4.975	5.340	4.067	3.982	4.900	
Monte Redondo – Guia	6.844	7.331	4.345	2.295	4.023	6.112	7.564	10.243	7.656	6.539	4.860	5.209	3.984	3.889	4.792	
Guia – Louriçal	6.547	7.032	4.153	2.178	3.867	5.917	7.301	9.994	7.419	6.306	4.652	4.963	3.810	3.716	4.613	
Louriçal – Marinha das Ondas	6.056	6.547	3.809	1.965	3.552	5.534	6.917	9.911	7.093	5.940	4.296	4.666	3.571	3.518	4.409	
Marinha das Ondas – A14/A17	5.783	6.240	3.612	1.869	3.344	5.216	6.570	9.562	6.791	5.669	4.073	4.422	3.358	3.307	4.152	
A14/A17 – Quiaios	5.149	5.561	3.222	1.692	2.970	4.614	5.865	8.510	6.057	5.029	3.609	3.846	2.955	2.933	3.647	
Quiaios – Tocha	6.117	6.702	3.973	2.243	3.717	5.553	6.979	9.738	7.142	5.988	4.371	4.549	3.696	3.572	4.427	
Tocha – Mira	6.370	6.949	4.157	2.355	3.864	5.732	7.225	10.033	7.375	6.209	4.579	4.773	3.903	3.763	4.627	
Mira – Mira PV	6.821	7.392	4.470	2.559	4.165	6.095	7.677	10.412	7.797	6.654	5.017	5.185	4.286	4.132	5.024	
Mira PV – Ponte de Vagos	7.760	8.259	5.020	2.901	4.754	6.793	8.905	12.031	8.771	7.443	5.643	5.906	4.838	4.649	5.682	
Ponte de Vagos – Vagos	10.114	11.201	6.994	4.301	6.643	9.030	11.303	14.319	11.411	10.097	8.209	7.913	6.498	6.712	7.895	
Vagos – Ilhavo	10.626	11.100	7.121	4.372	6.765	9.199	11.690	14.695	11.603	10.209	8.134	8.397	7.017	6.715	8.025	
Ilhavo – Aveiro Sul	16.115	16.730	10.314	6.330	9.801	13.330	16.410	18.780	16.712	15.148	12.907	12.476	10.924	10.733	11.729	
Aveiro Sul – S. Bernardo	11.479	11.992	7.889	5.091	7.686	10.153	12.659	15.364	12.599	11.079	9.075	9.443	7.976	7.743	9.064	
S. Bernardo – Aveiro Nascente (A17/A25)	12.946	13.545	9.458	6.100	9.212	12.175	13.741	16.971	13.726	12.390	10.107	10.568	8.876	8.566	11.109	
Média Ponderada	7.124	7.657	4.628	2.613	4.342	6.370	7.960	10.763	8.073	6.900	5.219	5.465	4.361	4.266	5.211	

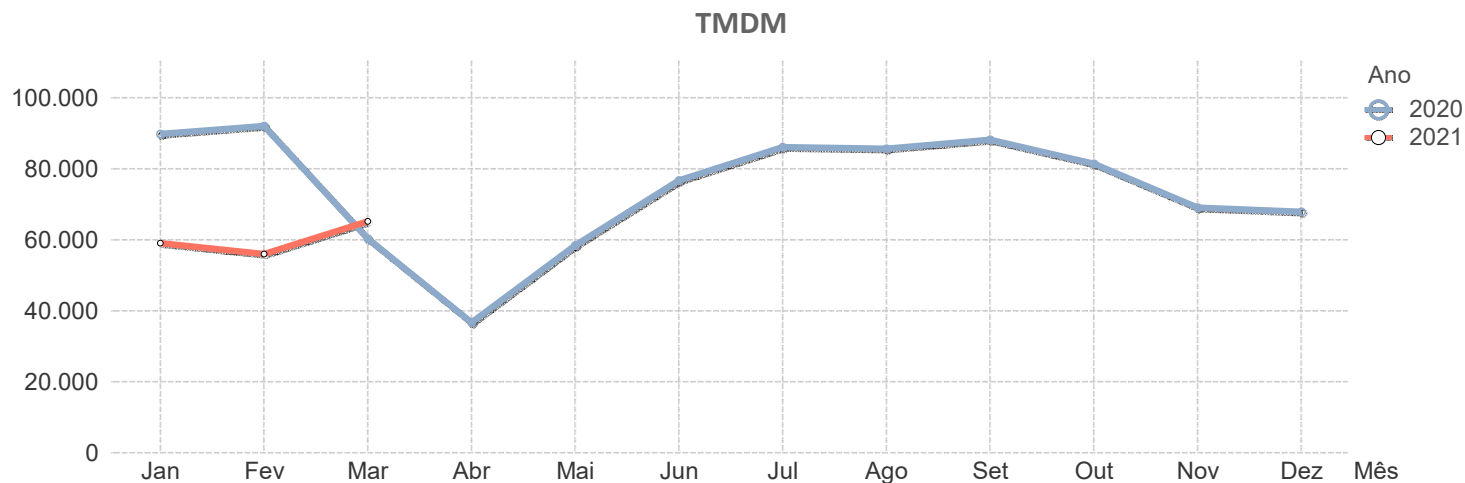
TMDM



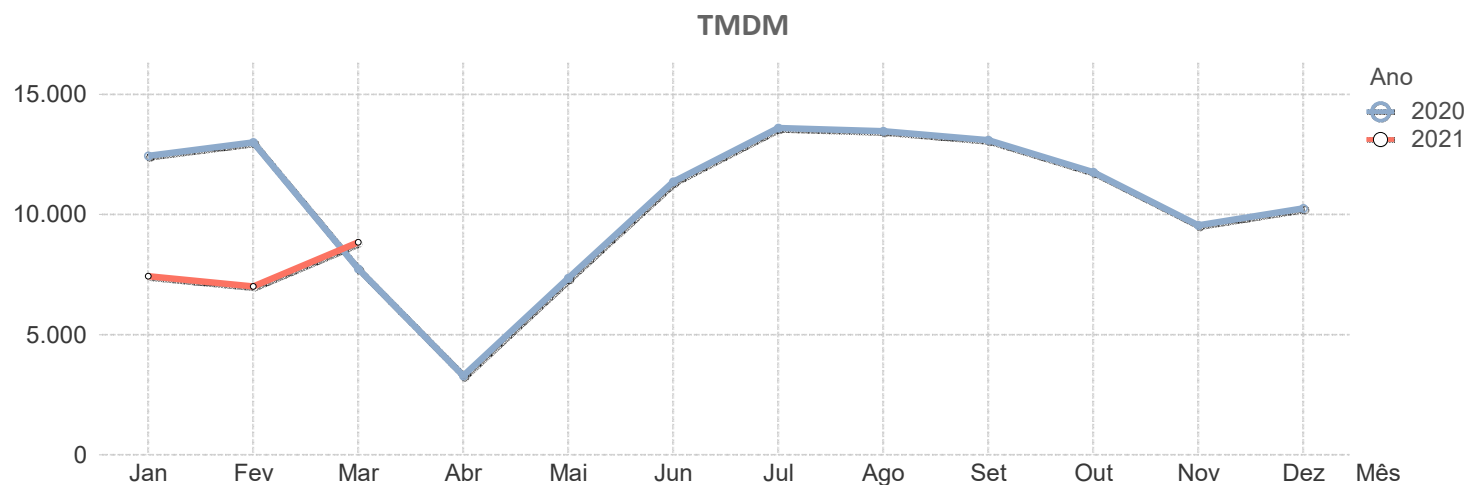
A19																
Sublanço	2020													2021		
	Jan	Fev	Mar	Abr	Mai	Jun	Jul	Ago	Set	Out	Nov	Dez	Jan	Fev	Mar	
São Jorge – Batalha	4.839	4.853	3.740	2.434	3.267	4.208	4.751	4.374	4.886	4.842	4.547	4.269	3.726	3.680	4.298	
Batalha – Azóia	5.701	5.713	4.251	2.728	3.766	4.841	5.471	5.180	5.716	5.656	5.267	4.995	4.312	4.249	4.968	
Azóia – Leiria Sul (A8/A19)	4.932	4.933	3.725	2.395	3.273	4.194	4.728	4.451	4.947	4.908	4.592	4.351	3.783	3.724	4.327	
Leiria Sul (A8/A19) – CIL	36.604	36.757	25.342	15.774	23.857	31.145	34.172	33.894	35.672	34.901	32.197	31.383	24.625	23.244	27.139	
CIL – Barosa (A19/EN242)	40.398	40.776	28.298	18.015	26.414	34.802	38.418	37.929	39.817	39.749	37.483	36.628	28.363	26.066	30.467	
Barosa (A19/EN242) – Gândara (EN109)	48.380	48.949	34.726	22.747	33.605	43.099	47.654	46.422	48.671	48.036	45.173	43.587	34.783	32.705	37.988	
Média Ponderada	11.536	11.612	8.357	5.365	7.684	9.972	11.098	10.715	11.485	11.381	10.666	10.263	8.359	7.958	9.287	



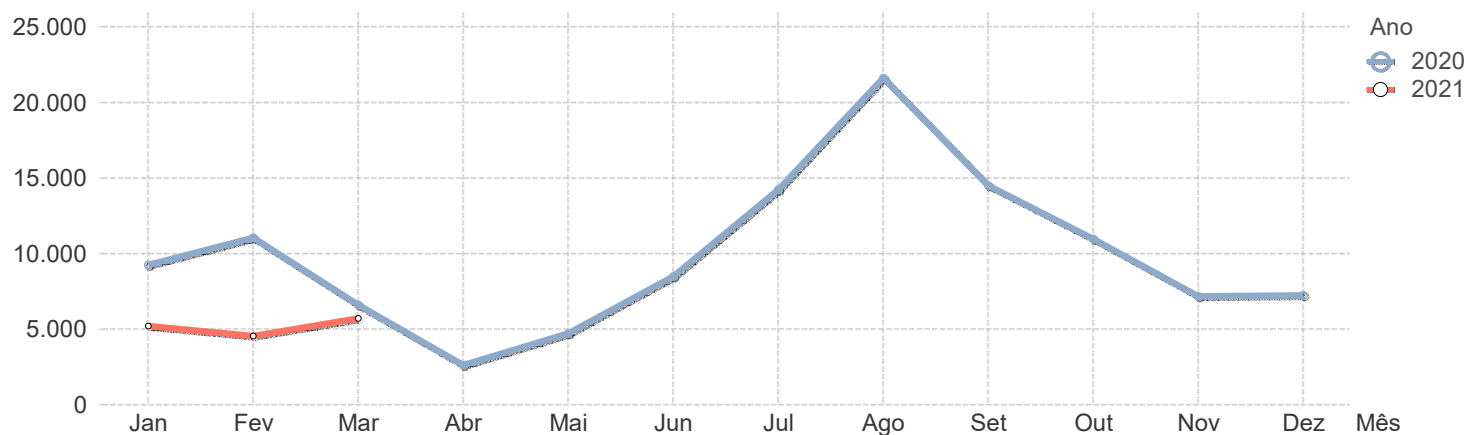
A20															
Sublanço	2020												2021		
	Jan	Fev	Mar	Abr	Mai	Jun	Jul	Ago	Set	Out	Nov	Dez	Jan	Fev	Mar
A1/IC2 – Carvalhos	38.080	38.888	24.787	16.689	19.352	27.220	31.639	38.695	35.718	34.050	27.270	28.921	25.964	22.250	24.464
Carvalhos – A20/A32	38.080	38.888	24.787	16.689	19.352	27.220	31.639	38.695	35.718	34.050	27.270	28.921	25.964	22.250	24.464
A20/A32 – S. Lourenço	38.080	38.888	24.787	16.689	19.352	27.220	31.639	38.695	35.718	34.050	27.270	28.921	25.964	22.250	24.464
S. Lourenço – EN 222	49.234	50.264	32.041	18.601	29.902	40.040	47.700	51.414	48.941	45.497	37.605	38.304	32.334	30.588	35.931
EN 222 – Freixo Sul	61.781	63.372	41.038	24.283	38.795	51.284	60.618	63.285	61.624	57.389	47.860	48.527	40.978	38.631	45.297
Freixo Sul – Freixo Norte	N/D	N/D	N/D	N/D	N/D	N/D	N/D	N/D	N/D	N/D	N/D	N/D	N/D	N/D	N/D
Freixo Norte – Campanhã	113.516	117.024	77.020	46.205	75.375	98.698	115.485	113.320	114.383	108.533	89.963	89.594	76.254	72.274	84.352
Campanhã – Mercado Abastecedor	113.516	117.024	77.020	46.205	75.375	98.698	115.485	113.320	114.383	108.533	89.963	89.594	76.254	72.274	84.352
Mercado Abastecedor – Antas	118.529	121.181	80.037	48.568	78.880	104.681	123.087	118.236	122.254	114.649	98.547	95.442	77.576	70.860	81.361
Antas – A3/A20	139.941	143.068	94.491	57.339	93.131	123.568	136.347	131.317	136.805	127.962	110.162	109.113	94.138	90.260	104.184
A3/A20 – Paranhos	146.989	150.264	99.244	60.222	97.817	129.790	131.185	123.554	137.062	105.519	91.856	89.704	96.376	92.534	106.581
Paranhos – Ameal (EN12/EN14)	148.892	152.212	100.529	61.000	99.081	131.473	132.878	125.006	138.837	125.155	108.391	98.565	78.650	83.145	99.636
Ameal (EN12/EN14) – Regado	N/D	N/D	N/D	N/D	N/D	N/D	N/D	N/D	N/D	N/D	N/D	N/D	N/D	N/D	N/D
Regado – Francos	134.733	137.851	91.263	57.096	93.501	116.920	127.567	120.155	132.781	125.856	110.330	104.265	92.914	87.715	102.192
Média Ponderada	89.889	92.087	60.336	36.723	58.490	76.737	86.124	85.654	88.253	81.441	69.100	67.910	59.102	56.051	65.206



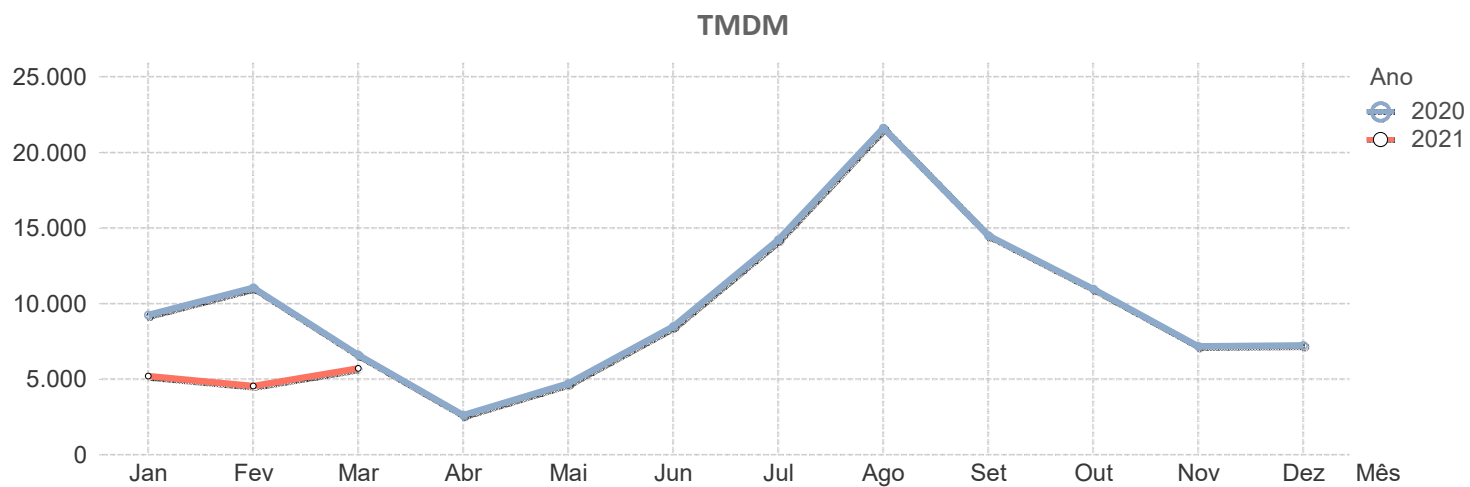
A21																
Sublanço	2020												2021			
	Jan	Fev	Mar	Abr	Mai	Jun	Jul	Ago	Set	Out	Nov	Dez	Jan	Fev	Mar	
Ericeira – Mafra Oeste	8.244	8.695	4.931	2.051	5.382	8.382	10.356	10.382	9.591	8.155	6.353	7.045	4.916	4.463	5.808	
Mafra Oeste – Mafra Este	7.957	8.495	4.797	1.980	5.172	7.920	9.802	9.858	8.954	7.741	6.036	6.703	4.709	4.415	5.764	
Mafra Este – Malveira	16.627	17.291	10.466	4.481	9.369	14.522	17.097	16.793	16.853	15.366	12.842	13.649	10.168	9.565	11.897	
Malveira – Venda do Pinheiro (A8/A21)	21.272	21.874	13.646	5.948	11.546	17.897	20.674	20.216	20.875	19.703	16.365	16.997	12.460	12.099	14.879	
Média Ponderada	12.436	12.995	7.736	3.290	7.346	11.365	13.595	13.467	13.095	11.762	9.555	10.258	7.432	7.008	8.842	



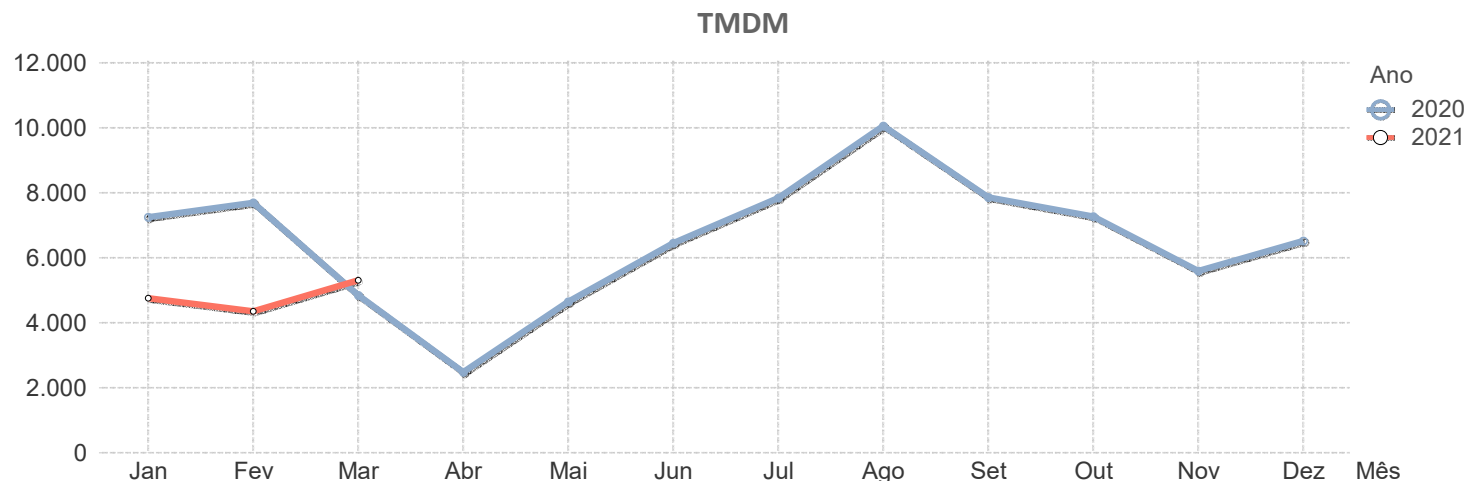
A22																
Sublanço	2020												2021			
	Jan	Fev	Mar	Abr	Mai	Jun	Jul	Ago	Set	Out	Nov	Dez	Jan	Fev	Mar	
Bensafrim – Lagos	3.611	4.093	2.750	1.544	2.715	3.867	5.210	6.731	5.481	4.570	3.509	3.463	2.614	2.384	2.958	
Lagos – Odeáxere	4.893	5.883	3.667	1.528	2.900	4.892	7.813	12.458	8.848	6.506	4.176	4.209	3.074	2.711	3.386	
Odeáxere – Mexilhoeira	4.821	5.973	3.602	1.267	2.541	4.737	8.199	13.431	9.219	6.936	5.750	4.058	2.888	2.467	3.183	
Mexilhoeira – Alvor	5.373	6.591	3.954	1.463	2.847	5.238	9.009	14.577	10.056	8.671	4.912	4.597	3.262	2.813	3.613	
Alvor – Portimão	5.500	6.685	4.061	1.521	2.933	5.326	9.100	14.800	10.067	8.226	4.643	4.382	3.156	2.773	3.567	
Portimão – Lagoa (Silves)	7.735	9.339	5.543	2.033	4.009	7.730	12.826	21.016	13.917	10.848	6.258	6.063	4.365	3.804	4.871	
Lagoa (Silves) – Alcantarilha	10.892	12.960	7.766	2.955	5.548	10.337	16.460	25.920	17.752	13.783	8.628	8.491	6.160	5.410	6.845	
Alcantarilha – Algoz	11.978	14.336	8.710	3.455	6.356	11.688	18.608	29.542	19.896	15.159	9.693	9.448	6.959	6.132	7.748	
Algoz – Guia	11.664	14.067	8.466	3.233	6.064	11.464	18.463	29.715	19.723	14.828	9.299	9.103	6.645	5.834	7.456	
Guia – A2/A22	14.431	16.351	10.355	4.125	7.722	15.000	23.033	36.282	23.782	17.450	11.217	11.428	8.143	7.188	9.144	
A2/A22 – Boliqueime	15.382	18.463	11.207	4.659	8.483	15.294	22.614	33.791	23.355	17.843	12.225	12.585	8.955	8.027	10.133	
Boliqueime – Loulé	19.147	22.444	14.064	6.279	10.455	17.683	25.711	35.968	26.921	21.348	15.446	15.005	11.359	10.201	12.567	
Loulé – Faro (Aeroporto)	16.353	19.413	11.969	4.987	8.393	14.918	22.586	32.146	23.629	18.387	13.084	13.491	9.553	8.268	10.205	
Faro (Aeroporto) – Faro (Estói)	10.417	12.254	7.548	3.717	6.054	10.308	15.783	22.364	15.026	11.517	8.434	8.897	6.352	5.732	7.065	
Faro (Estói) – Olhão	7.774	9.489	5.480	2.218	3.989	7.529	13.179	19.946	12.459	8.824	5.716	6.172	4.316	3.837	4.886	
Olhão – Tavira	7.539	9.099	5.210	1.985	3.605	6.784	12.508	18.975	11.803	8.317	5.282	5.722	4.005	3.490	4.459	
Tavira – Monte Gordo	5.089	6.122	3.365	1.179	2.043	3.706	8.470	13.258	7.760	5.323	3.058	3.406	2.468	2.019	2.597	
Monte Gordo – Castro Marim	6.537	7.976	4.274	1.379	2.184	3.163	9.586	13.878	8.665	6.533	3.672	4.092	2.990	2.141	2.682	

TMDM


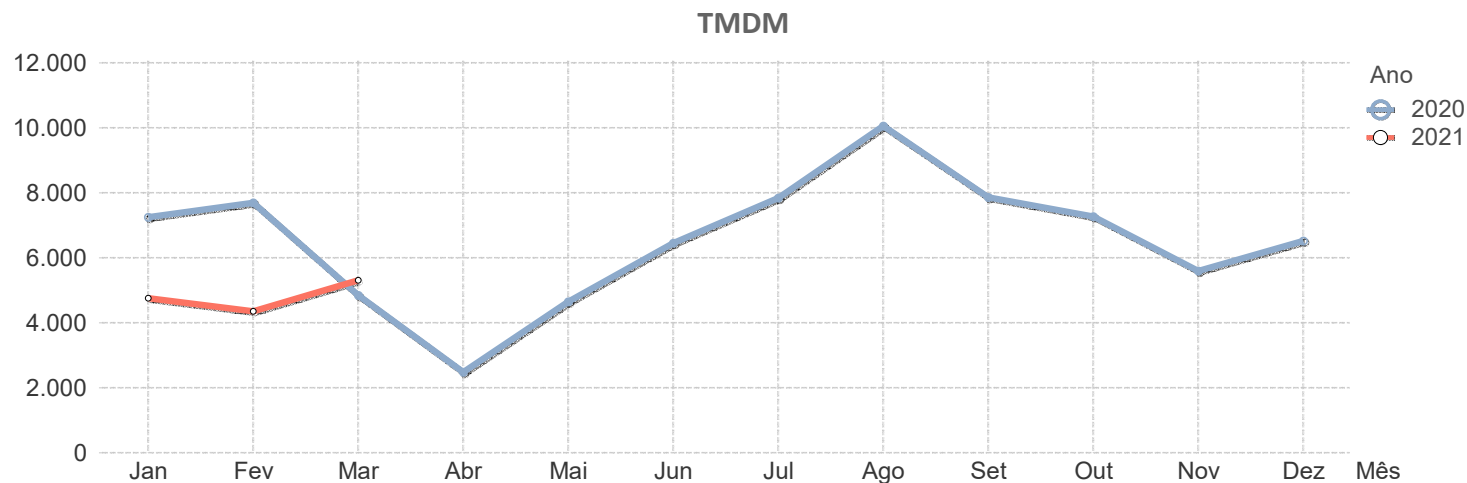
A22																
		2020												2021		
Sublanço	..	Jan	Fev	Mar	Abr	Mai	Jun	Jul	Ago	Set	Out	Nov	Dez	Jan	Fev	Mar
Castro Marim – Ponte Internacional do G...	..	7.158	8.153	4.368	105	1.050	1.412	9.982	13.864	9.414	6.863	3.863	4.296	2.330	1.928	658
Média Ponderada		9.255	11.047	6.609	2.633	4.715	8.501	14.232	21.618	14.496	10.969	7.173	7.242	5.212	4.556	5.716



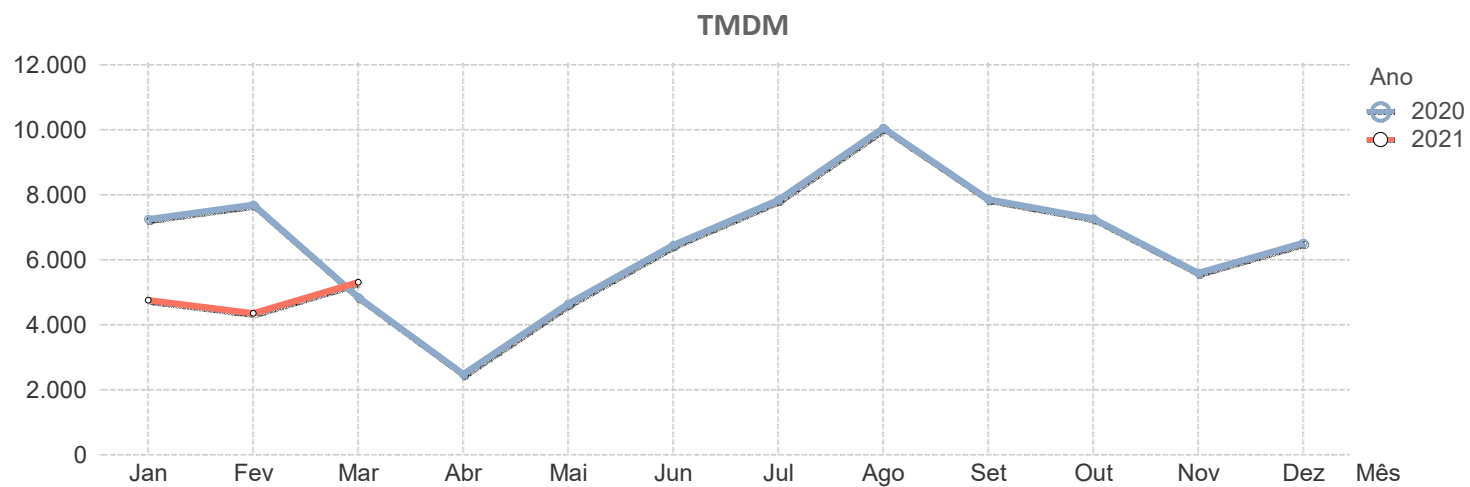
A23															
Sublanço	2020												2021		
	Jan	Fev	Mar	Abr	Mai	Jun	Jul	Ago	Set	Out	Nov	Dez	Jan	Fev	Mar
Torres Novas (A1) – Zibreira	13.074	14.094	8.762	3.727	7.799	12.583	14.933	17.923	14.723	12.860	10.288	11.831	8.196	7.954	9.951
Zibreira – Torres Novas	14.214	15.278	9.505	4.685	10.733	13.656	16.322	19.421	15.956	14.380	11.198	12.856	8.907	8.648	10.817
Torres Novas – Entroncamento	14.051	15.456	9.792	4.281	8.899	14.048	16.604	20.009	16.435	14.554	11.577	13.375	9.258	8.959	11.124
Entroncamento – Atalaia	12.816	14.331	9.259	4.850	10.640	13.261	15.603	18.758	15.491	13.997	11.052	12.798	8.854	8.551	10.533
Atalaia – Tancos	13.525	14.369	9.217	4.802	9.734	12.254	14.337	17.032	14.412	13.427	10.830	12.006	8.903	8.456	10.207
Tancos – Constância (Oeste)	12.775	13.614	8.725	3.922	7.329	11.597	13.509	16.053	13.656	12.635	10.217	11.352	8.413	7.988	9.646
Constância (Oeste) – Constância	11.650	12.554	7.798	3.504	6.552	10.367	12.076	14.347	12.204	11.292	9.130	10.146	7.711	7.338	8.884
Constância – Amoreira	9.781	10.708	6.363	2.856	5.345	8.457	10.407	13.717	10.893	9.909	7.769	8.973	6.520	6.225	7.559
Amoreira – Abrantes Oeste	7.914	8.664	5.647	2.537	4.746	7.508	9.241	12.179	9.671	8.797	6.898	7.965	5.506	5.256	6.885
Abrantes Oeste – Abrantes Este	7.440	8.129	5.061	2.662	5.201	7.128	8.624	11.237	8.443	7.703	6.003	7.091	4.946	4.691	5.778
Abrantes Este – Mouriscas	9.208	9.847	6.436	3.703	6.460	8.594	10.070	12.474	9.998	9.375	7.402	8.438	6.198	6.009	7.252
Mouriscas – Mação	5.993	6.520	3.950	1.952	3.868	5.459	6.732	9.029	6.672	6.059	4.518	5.500	3.746	3.400	4.284
Mação – Gavião	5.643	6.147	3.743	1.832	3.665	5.156	6.348	8.627	6.274	5.718	4.219	5.177	3.522	3.179	4.002
Gavião – Envendos	5.104	5.551	3.342	1.626	3.199	4.572	5.459	7.975	5.949	5.388	3.930	4.894	3.311	2.957	3.767
Envendos – Gardete	5.504	5.956	3.605	1.751	3.480	4.904	6.081	8.328	6.049	5.515	4.035	4.968	3.391	3.021	3.821
Gardete – Riscada	6.929	7.503	4.701	2.348	4.488	6.340	7.645	10.150	7.655	7.021	5.195	6.200	4.382	3.971	4.874
Riscada – Fratel	6.833	7.414	4.621	2.308	4.445	6.279	7.590	10.095	7.605	6.962	5.151	6.160	4.344	3.920	4.834
Fratel – Perdigão	5.696	6.164	3.728	1.801	3.543	5.119	6.390	8.747	6.384	5.798	4.214	5.209	3.613	3.192	3.941



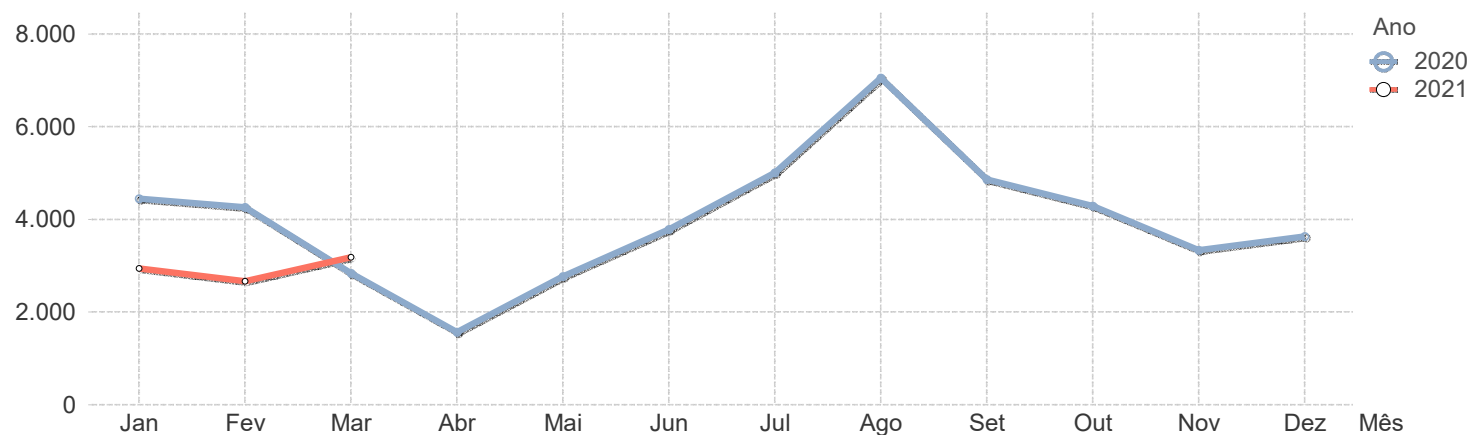
A23																
Sublanço	2020												2021			
	Jan	Fev	Mar	Abr	Mai	Jun	Jul	Ago	Set	Out	Nov	Dez	Jan	Fev	Mar	
Perdigão – Alvaiade	7.181	7.602	4.696	2.433	4.516	6.303	7.686	10.077	7.714	7.162	5.372	6.413	4.607	4.106	4.811	
Alvaiade – Sarnadas (Retaxo)	6.406	6.804	4.087	2.020	3.915	5.580	6.934	9.301	6.771	6.279	4.662	5.678	3.998	3.510	4.266	
Sarnadas (Retaxo) – Castelo Branco Sul	6.204	6.593	3.960	1.958	3.796	5.411	6.743	9.087	6.706	6.201	4.570	5.609	3.928	3.337	4.038	
Castelo Branco Sul – Hospital	5.533	5.874	3.588	1.827	3.422	4.818	6.041	8.223	6.029	5.548	4.125	4.996	3.581	3.109	3.871	
Hospital – Castelo Branco Norte	4.326	4.619	2.795	1.399	2.686	3.854	4.891	7.038	4.802	4.368	3.100	3.999	2.791	2.383	2.984	
Castelo Branco Norte – Alcains	10.583	10.921	7.261	4.151	6.933	9.118	10.500	12.749	10.808	10.283	8.478	9.313	7.334	6.626	7.900	
Alcains – Lardosa	5.658	5.876	3.595	1.803	3.300	4.644	5.816	7.762	5.845	5.427	4.100	4.922	3.657	3.147	3.810	
Lardosa – Soalheira	6.652	6.890	4.296	2.196	3.816	5.436	6.180	6.935	6.763	6.379	4.916	5.734	4.338	3.736	4.485	
Soalheira – Castelo Novo	5.767	5.982	3.666	1.840	3.346	4.704	5.890	7.810	5.940	5.548	4.197	5.035	3.772	3.218	3.880	
Castelo Novo – Fundão	8.586	8.893	5.773	3.224	5.445	7.310	8.640	10.625	8.746	8.325	6.503	7.316	5.731	5.076	6.079	
Fundão – Alcaria	7.625	7.882	5.158	2.931	4.797	6.419	7.679	9.394	7.724	7.341	5.763	6.414	5.123	4.565	5.480	
Alcaria – Covilhã Sul	4.691	4.858	3.000	1.542	2.674	3.767	4.921	6.702	4.898	4.563	3.422	4.115	3.115	2.710	3.253	
Covilhã Sul – Covilhã Norte	4.077	4.205	2.771	1.529	2.571	3.534	4.612	6.221	4.415	4.107	3.099	3.584	2.765	2.521	3.039	
Covilhã Norte – Belmonte Sul	6.222	6.341	4.109	2.291	3.744	5.132	6.374	8.224	6.408	6.077	4.693	5.353	4.138	3.691	4.390	
Belmonte Sul – Belmonte Norte	4.260	4.347	2.748	1.439	2.465	3.456	4.531	6.118	4.507	4.265	3.184	3.723	2.809	2.559	2.993	
Belmonte Norte – Benespera	4.604	4.699	2.985	1.584	2.696	3.746	4.894	6.587	4.848	4.607	3.435	3.997	3.088	2.703	3.250	
Benespera – Guarda (A23)	4.896	5.011	3.251	1.799	2.938	4.037	5.168	6.832	5.100	4.885	3.637	4.212	3.250	2.933	3.471	
Guarda (A23) – Pinhel	5.924	6.043	4.152	2.505	3.906	4.994	6.251	7.791	6.172	5.913	4.733	5.162	4.364	4.131	4.805	



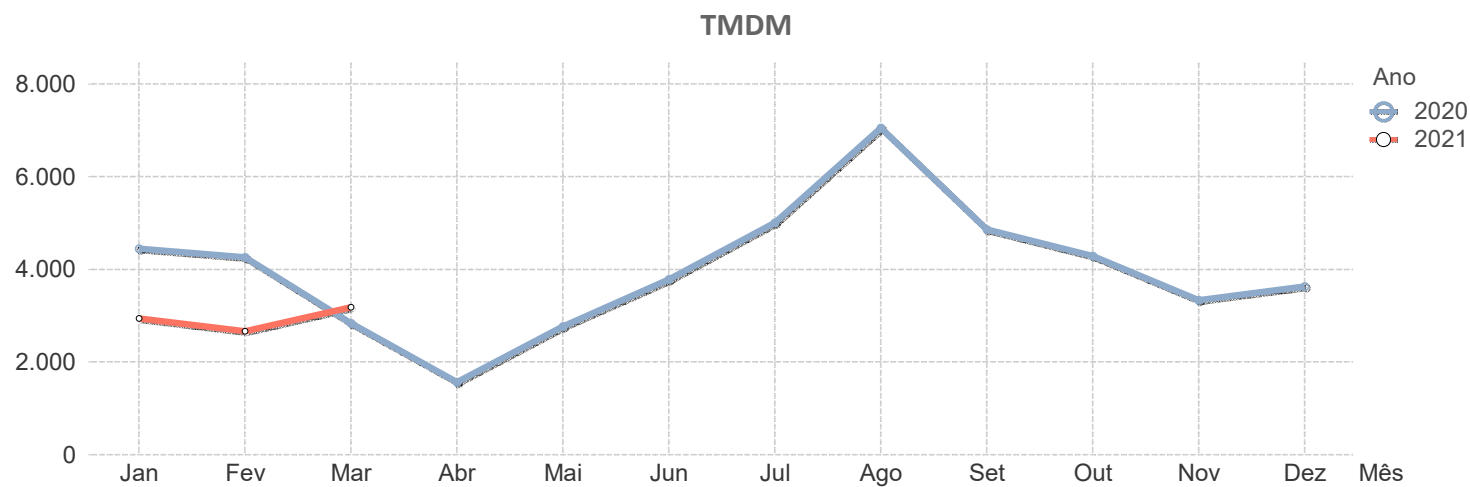
A23																
		2020												2021		
Sublanço	..	Jan	Fev	Mar	Abr	Mai	Jun	Jul	Ago	Set	Out	Nov	Dez	Jan	Fev	Mar
Média Ponderada	..	7.251	7.697	4.846	2.484	4.654	6.454	7.844	10.055	7.865	7.273	5.598	6.521	4.758	4.355	5.311



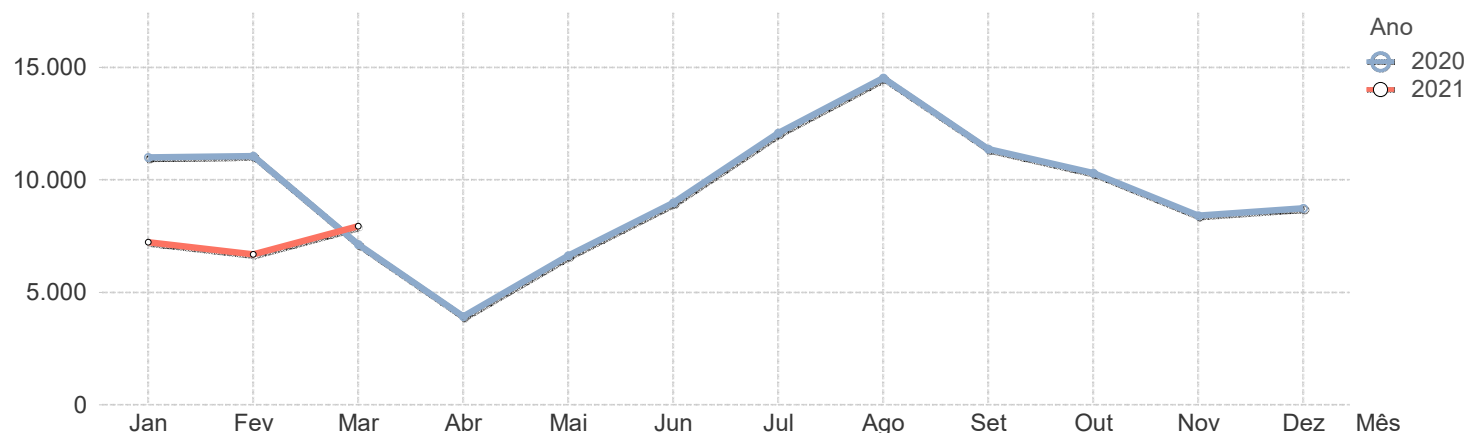
A24																
Sublanço	2020												2021			
	Jan	Fev	Mar	Abr	Mai	Jun	Jul	Ago	Set	Out	Nov	Dez	Jan	Fev	Mar	
Fronteira – Vila Verde da Raia	3.344	2.887	1.361	4	5	7	3.859	6.259	3.115	2.733	1.961	2.430	2.127	5	4	
Vila Verde da Raia – Zona Industrial de C...	2.899	2.418	1.605	734	1.162	1.445	3.455	5.618	2.644	2.332	1.745	2.218	1.998	1.377	1.541	
Zona Industrial de Chaves – Chaves	2.515	2.042	1.424	710	1.142	1.422	3.141	5.369	2.412	2.084	1.559	2.046	1.847	1.373	1.560	
Chaves – EN103	3.698	3.177	2.173	1.131	1.855	2.454	4.331	7.054	3.578	3.182	2.453	2.982	2.615	2.134	2.428	
EN103 – Vidago	4.306	3.758	2.503	1.285	2.187	2.963	4.947	7.864	4.201	3.777	2.883	3.447	2.990	2.494	2.872	
Vidago – Pedras Salgadas	4.926	4.376	2.854	1.471	2.568	3.517	5.570	8.624	4.843	4.350	3.315	3.882	3.320	2.840	3.292	
Pedras Salgadas – A7/A24	4.954	4.411	2.897	1.498	2.601	3.565	5.621	8.657	4.890	4.404	3.360	3.921	3.356	2.880	3.342	
A7/A24 – Vila Pouca de Aguiar	3.551	3.365	2.163	1.186	2.083	2.795	3.683	5.255	3.564	3.305	2.543	2.776	2.208	2.024	2.411	
Vila Pouca de Aguiar – Fortunho	3.221	3.072	1.979	1.121	1.913	2.615	3.465	4.856	3.326	3.029	2.395	2.577	2.077	1.929	2.291	
Fortunho – A24/ex-IP4	5.248	4.996	3.393	2.024	3.340	4.378	5.393	6.857	5.294	4.886	4.054	4.199	3.515	3.307	3.845	
A24/ex-IP4 – A4/A24	3.397	3.203	2.229	1.322	2.105	2.774	3.539	4.561	3.500	3.230	2.676	2.727	2.341	2.234	2.638	
A4/A24 – Constantim	7.061	6.851	4.773	2.827	4.670	6.289	7.826	9.893	8.017	7.079	5.773	5.983	4.984	4.855	5.816	
Constantim – Portela	8.117	7.861	5.344	3.027	5.273	7.157	8.539	10.540	8.819	7.919	6.408	6.718	5.431	5.108	6.174	
Portela – Régua	7.525	7.304	4.850	2.675	4.780	6.587	7.914	9.895	8.170	7.342	5.856	6.206	4.977	4.672	5.637	
Régua – Armamar	4.129	4.072	2.697	1.499	2.738	3.768	4.603	6.142	4.719	4.232	3.349	3.544	2.840	2.648	3.236	
Armamar – Lamego	7.340	7.150	5.007	2.948	5.109	6.747	7.986	10.190	8.280	7.500	5.890	6.137	4.914	4.654	5.504	
Lamego – Bigorne	3.122	3.159	2.061	1.123	2.171	3.047	3.730	5.385	3.892	3.356	2.479	2.691	1.982	1.860	2.294	
Bigorne – Castro Daire Norte	2.855	2.926	1.871	992	1.980	2.820	3.488	5.143	3.643	3.099	2.256	2.490	1.817	1.700	2.111	

TMDM


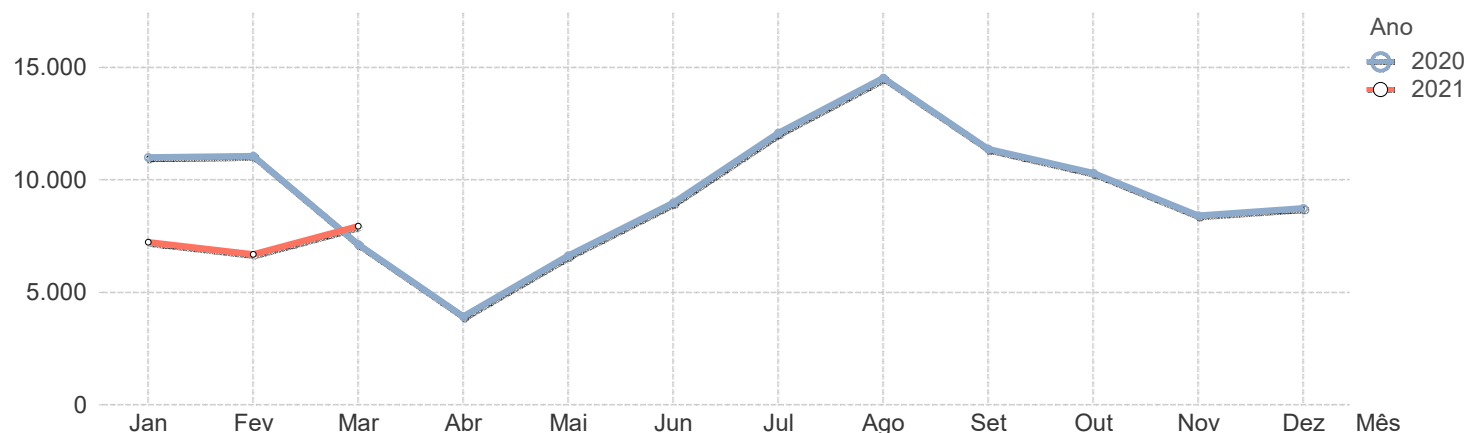
A24																
Sublanço	2020												2021			
	Jan	Fev	Mar	Abr	Mai	Jun	Jul	Ago	Set	Out	Nov	Dez	Jan	Fev	Mar	
Castro Daire Norte – Castro Daire Leste	3.888	3.967	2.673	1.552	2.850	3.889	4.592	6.448	4.729	4.127	3.148	3.361	2.522	2.408	2.931	
Castro Daire Leste – Carvalhal	5.255	5.657	3.968	2.205	4.039	5.519	6.553	8.633	6.634	4.709	3.595	3.885	2.926	2.712	3.291	
Carvalhal – Arcas	4.695	4.765	3.187	1.749	3.245	4.506	5.388	7.395	5.506	4.577	3.543	3.836	2.838	2.649	3.289	
Arcas – EN16	4.562	4.505	2.957	1.617	3.035	4.271	5.152	7.146	5.241	4.649	3.604	3.907	2.934	2.742	3.351	
EN16 – Viseu (IP5)	3.360	3.455	2.432	1.485	2.622	3.564	4.255	5.916	4.258	3.721	2.894	3.103	2.372	2.308	2.806	
Viseu (IP5) – Faíl (A25)	3.755	3.881	2.467	1.549	2.652	3.606	4.297	5.983	4.321	3.766	2.925	2.052	2.517	2.450	2.976	
Média Ponderada	4.450	4.263	2.841	1.566	2.772	3.786	5.012	7.052	4.866	4.292	3.336	3.631	2.943	2.668	3.186	



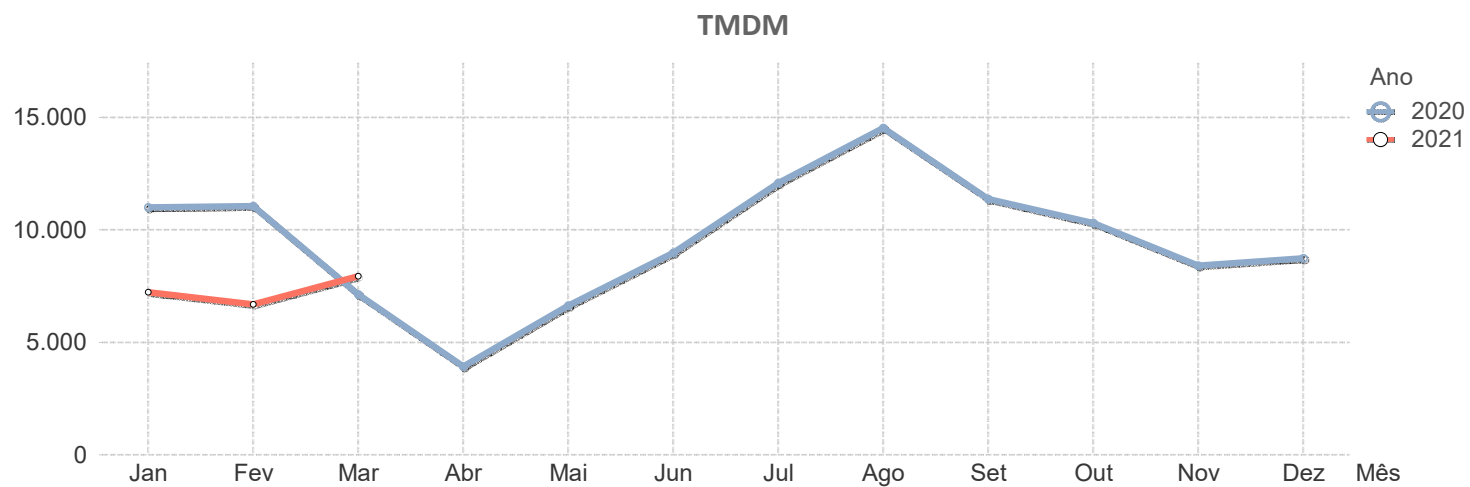
A25															
Sublanço	2020												2021		
	Jan	Fev	Mar	Abr	Mai	Jun	Jul	Ago	Set	Out	Nov	Dez	Jan	Fev	Mar
Barra – Zona Industrial	21.603	21.474	14.478	9.237	18.637	23.773	34.242	37.510	27.310	20.886	17.200	16.898	14.016	12.146	16.239
Zona Industrial – Gafanha da Nazaré	21.603	21.474	14.478	9.237	18.637	23.773	34.242	37.510	27.310	20.886	17.200	16.898	14.016	12.146	16.239
Gafanha da Nazaré – Pirâmides	32.884	33.473	20.664	13.179	26.606	33.938	43.483	45.536	38.027	31.551	25.899	26.134	21.324	18.931	23.195
Pirâmides – Esgueira	24.551	23.975	19.647	12.533	17.864	22.300	28.415	30.905	25.973	23.154	19.107	19.498	16.264	13.916	22.839
Esgueira – Aveiro Nascente (A17/A25)	15.465	15.813	9.193	4.796	8.569	12.321	16.328	19.612	16.318	14.935	11.988	12.770	10.454	9.271	11.064
Aveiro Nascente (A17/A25) – Zona Industr...	25.861	26.758	15.903	9.029	15.213	21.025	27.813	32.590	27.109	24.928	20.233	21.095	17.194	16.088	18.648
Zona Industrial de Aveiro – Angeja Poente	25.448	26.043	15.903	9.029	15.213	21.025	26.788	31.824	26.614	24.195	19.613	19.842	16.626	15.225	18.160
Angeja Poente – Angeja (A25/A29)	25.788	26.439	15.903	9.029	15.213	21.025	27.409	32.472	27.041	24.373	19.582	19.935	16.597	15.763	18.114
Angeja (A25/A29) – Albergaria (A1/A25)	18.395	19.001	11.594	6.455	11.206	15.546	20.341	24.134	19.673	17.427	13.907	14.380	11.654	10.956	13.177
Albergaria (A1/A25) – A25/IC2	16.280	16.268	10.071	5.499	9.635	13.235	17.303	19.861	16.422	14.658	11.851	12.514	9.968	9.410	11.209
A25/IC2 – Carvoeiro	16.016	15.957	10.071	5.499	9.635	13.235	16.390	19.718	16.679	14.686	14.290	12.166	9.721	9.360	11.125
Carvoeiro – Talhadas	12.600	12.596	7.713	3.997	7.348	10.279	13.687	16.286	12.852	11.350	8.996	9.575	7.574	7.077	8.468
Talhadas – Reigoso	14.052	14.354	8.712	4.513	8.297	11.610	15.265	19.217	14.596	13.193	10.364	10.935	8.460	8.341	9.532
Reigoso – Cambarinho	12.913	12.836	7.860	4.082	7.460	10.434	13.823	16.552	13.049	11.660	9.222	9.858	7.777	7.278	8.582
Cambarinho – Vouzela	13.147	13.032	8.040	4.194	7.569	10.531	13.827	16.437	13.138	11.638	9.429	10.071	7.606	5.462	7.022
Vouzela – Vouzela Nascente	14.305	13.934	8.431	4.392	7.937	11.049	13.470	15.796	13.443	12.882	10.028	10.556	8.386	7.014	8.286
Vouzela Nascente – Ventosa	9.551	9.282	5.614	2.765	4.996	7.066	9.648	11.903	9.212	8.271	6.553	7.181	5.662	5.211	6.124
Ventosa – Boa Aldeia Poente	9.932	9.734	5.835	2.735	5.287	7.553	9.691	12.232	9.741	8.571	6.927	7.423	5.842	4.518	6.285

TMDM


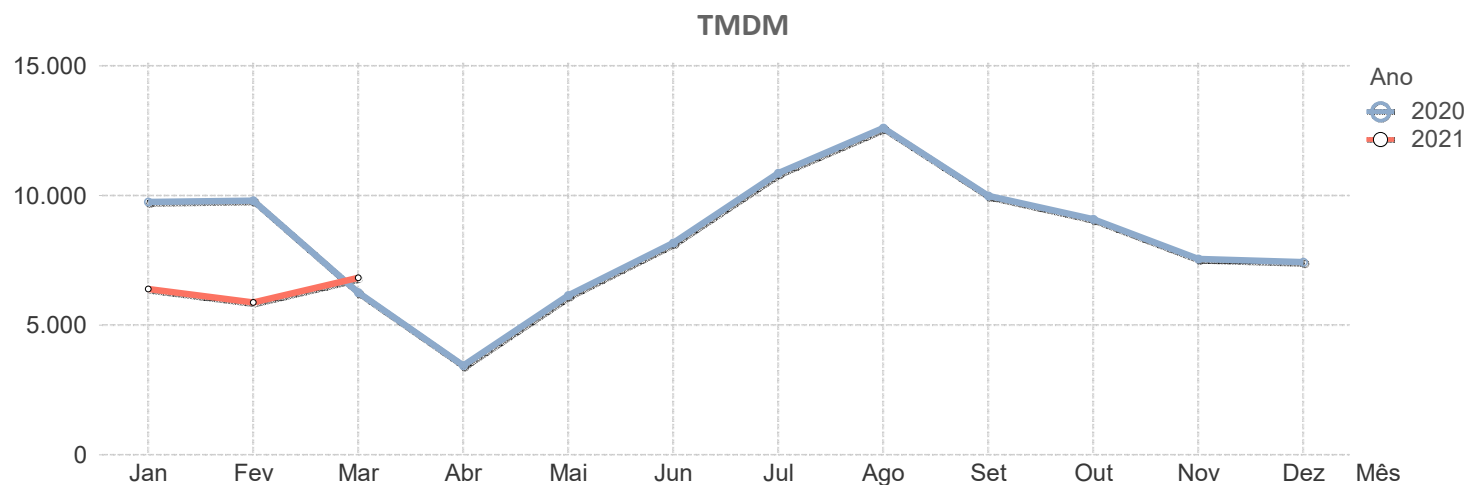
A25																
Sublanço	2020												2021			
	Jan	Fev	Mar	Abr	Mai	Jun	Jul	Ago	Set	Out	Nov	Dez	Jan	Fev	Mar	
Boa Aldeia Poente – Boa Aldeia Nascente	7.838	7.704	4.582	2.239	4.019	5.726	7.765	10.015	7.555	7.039	5.389	5.909	4.639	4.037	4.965	
Boa Aldeia Nascente – Fail	7.840	7.721	4.582	2.239	4.019	5.726	7.909	9.963	7.560	6.839	5.385	5.940	4.657	4.249	4.996	
Fail – EN231	12.127	12.348	7.859	4.277	7.075	9.638	12.422	14.626	11.952	10.741	9.221	9.472	7.704	7.495	8.680	
EN231 – EN2	5.603	5.549	3.527	1.840	3.099	4.289	6.123	7.960	5.717	5.162	4.083	4.495	3.651	3.460	4.054	
EN2 – Caçador	11.267	11.240	7.233	3.896	6.487	8.780	11.821	12.933	11.253	10.552	8.303	9.483	7.323	7.205	8.142	
Caçador – Fagilde	14.070	13.931	9.031	4.862	8.097	10.967	13.761	15.725	13.498	12.874	10.864	11.253	9.107	8.653	9.975	
Fagilde – Mangualde	14.019	13.799	9.056	4.985	8.136	11.038	13.681	16.844	14.372	13.901	11.749	12.137	9.379	9.348	10.838	
Mangualde – Chãs de Tavares	8.450	8.718	5.791	3.197	5.157	6.950	9.179	11.220	8.846	8.309	6.783	7.174	5.964	5.774	6.640	
Chãs de Tavares – Fornos de Algodres	7.750	8.307	5.515	3.055	4.920	6.623	8.635	10.460	8.371	8.088	6.555	6.735	5.489	5.677	6.294	
Fornos de Algodres – Celorico da Beira	7.586	7.811	5.187	2.839	4.553	6.153	8.261	10.112	7.923	7.442	6.062	6.319	5.386	5.177	5.916	
Celorico da Beira – EN17	7.619	8.167	5.577	3.107	4.887	6.585	9.244	10.592	8.614	8.012	6.040	6.503	5.449	5.604	6.336	
EN17 – Ratoeira Poente	8.171	8.346	5.577	3.107	4.887	6.585	8.793	10.679	8.380	7.915	6.515	6.710	5.883	5.574	6.321	
Ratoeira Poente – Ratoeira Nascente	8.696	8.987	5.616	3.120	4.924	6.634	7.672	9.385	7.561	8.369	7.223	7.195	6.262	6.187	6.358	
Ratoeira Nascente – A25/IP2	7.664	7.774	5.324	2.928	4.646	6.314	8.393	10.651	7.899	7.472	6.096	6.474	5.563	5.328	6.021	
A25/IP2 – Guarda (A25)	7.713	7.807	5.184	2.857	4.522	6.144	8.400	10.677	7.919	7.499	6.092	6.486	5.599	5.181	5.868	
Guarda (A25) – Pinhel	7.307	7.561	5.074	2.805	4.423	6.005	7.722	9.560	7.804	7.255	5.707	5.990	5.380	5.340	5.668	
Pinhel – Pínzio	5.984	5.872	4.193	2.307	3.277	4.218	7.021	9.312	6.139	5.679	4.631	4.822	4.466	4.136	4.639	
Pínzio – Alto do Leomil	6.502	6.518	4.193	2.307	3.277	4.218	7.277	9.475	6.244	5.458	5.101	5.237	4.918	4.768	4.574	

TMDM


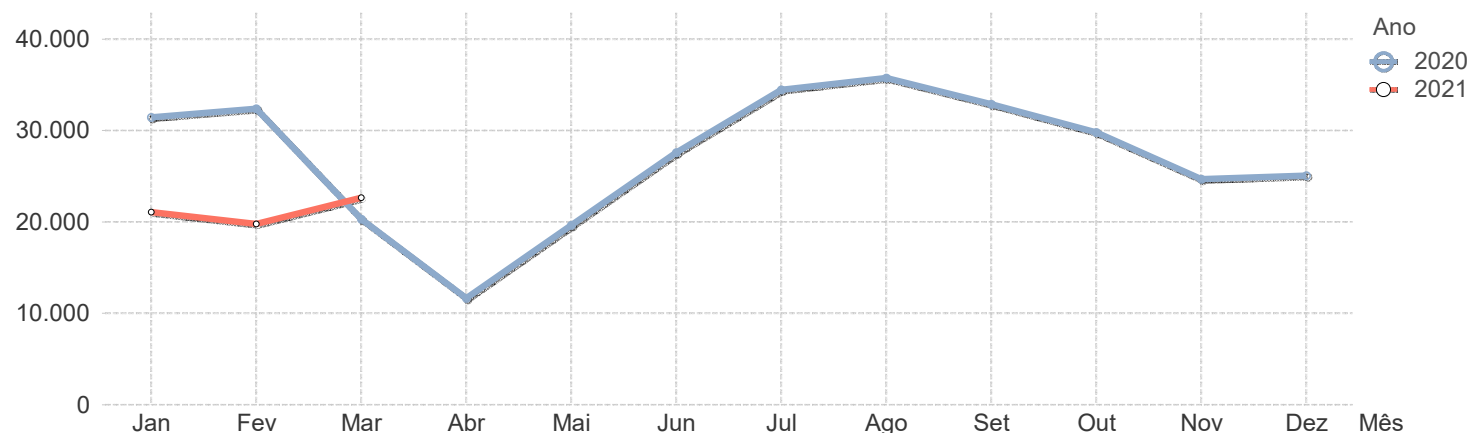
A25																
		2020												2021		
Sublanço	..	Jan	Fev	Mar	Abr	Mai	Jun	Jul	Ago	Set	Out	Nov	Dez	Jan	Fev	Mar
Alto do Leomil – EN332	..	5.328	5.182	3.773	2.067	2.787	3.514	6.303	8.366	5.402	4.970	4.079	4.232	4.078	3.686	4.078
Média Ponderada		11.002	11.066	7.133	3.931	6.636	8.978	12.091	14.530	11.379	10.299	8.413	8.746	7.225	6.692	7.942



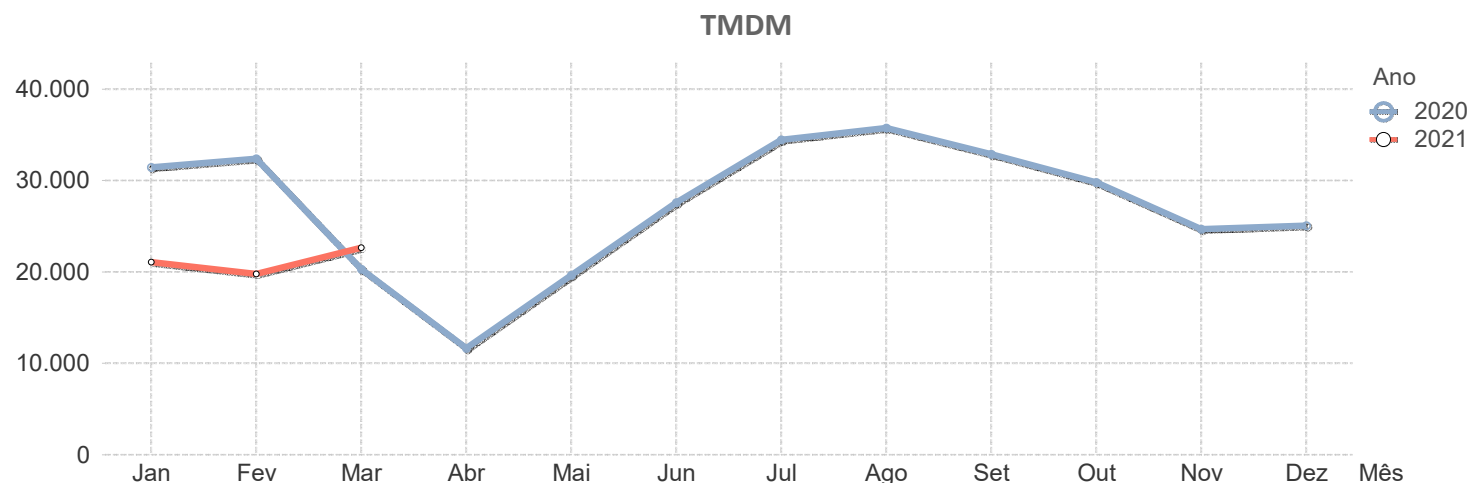
A27															
Sublanço	2020												2021		
	Jan	Fev	Mar	Abr	Mai	Jun	Jul	Ago	Set	Out	Nov	Dez	Jan	Fev	Mar
Meadela – Nogueira	11.831	11.887	7.566	4.312	7.383	9.801	12.901	14.705	11.629	10.884	9.233	9.086	7.843	7.100	8.046
Nogueira – Lanheses	11.074	11.128	7.132	2.866	6.835	9.116	12.014	13.671	11.315	10.245	8.630	8.395	7.288	6.762	7.951
Lanheses – Estorãos	9.303	9.353	5.937	3.439	5.879	7.847	10.544	12.304	9.767	8.714	7.162	7.041	6.015	5.527	6.530
Estorãos – Arcozelo	9.060	9.109	5.781	3.342	5.686	7.573	10.178	11.953	9.464	8.469	6.948	6.823	5.848	5.381	6.353
Arcozelo – Ponte de Lima	6.817	6.900	4.498	2.737	4.528	5.987	7.985	9.634	7.302	6.517	5.294	5.274	4.516	4.227	4.959
Média Ponderada	9.750	9.808	6.263	3.443	6.146	8.174	10.865	12.603	9.993	9.081	7.559	7.432	6.394	5.872	6.831



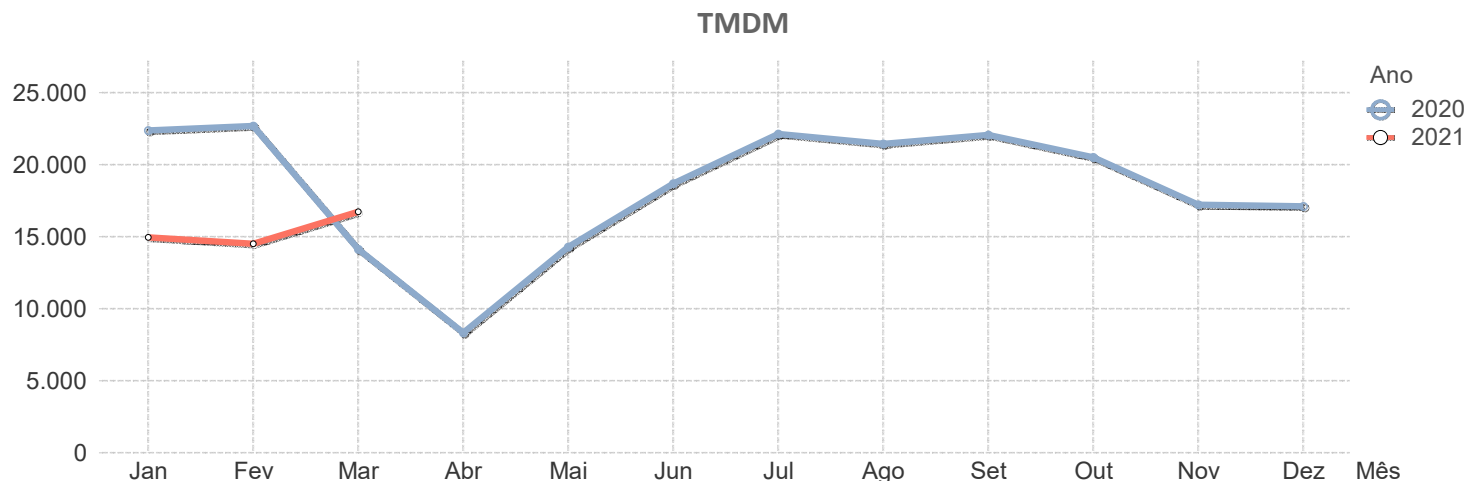
A28																
Sublanço	2020												2021			
	Jan	Fev	Mar	Abr	Mai	Jun	Jul	Ago	Set	Out	Nov	Dez	Jan	Fev	Mar	
Arrábida Norte – Bessa Leite	108.175	110.915	72.145	42.787	70.251	95.663	107.939	103.738	108.142	99.971	85.749	81.305	72.304	68.135	78.377	
Bessa Leite – Boavista	108.175	110.915	72.145	42.787	70.251	95.663	107.939	103.738	108.142	99.971	85.749	81.305	72.304	68.135	78.377	
Boavista – Francos	143.058	146.672	95.408	56.587	92.903	126.512	132.443	123.980	129.845	120.752	104.578	98.913	91.204	89.371	90.880	
Francos – EN12	143.058	146.672	95.408	56.587	92.903	126.512	132.443	123.980	129.845	120.752	104.578	98.913	91.204	89.371	90.880	
EN12 – Sendim	N/D	N/D	N/D	N/D	N/D	N/D	98.593	94.247	96.197	88.115	75.001	71.852	70.749	68.466	76.890	
Sendim – Matosinhos	89.887	91.550	58.611	36.003	59.371	83.474	92.746	90.849	90.659	82.890	70.854	72.241	58.447	51.479	59.090	
Matosinhos – Leça da Palmeira	89.887	91.550	58.611	36.003	59.371	83.474	92.746	90.849	90.659	82.890	70.854	72.241	58.447	51.479	59.090	
Leça da Palmeira – Exponor	89.887	91.550	58.611	36.003	59.371	83.474	92.746	90.849	90.659	82.890	70.854	72.241	58.447	51.479	59.090	
Exponor – Freixieiro (TIR)	66.369	67.213	42.406	23.920	41.435	58.689	65.746	66.020	67.154	62.061	54.160	55.142	45.492	42.671	48.848	
Freixieiro (TIR) – Perafita	62.491	62.703	40.416	24.475	40.044	55.809	65.474	64.118	63.500	58.418	49.692	51.607	41.656	38.037	44.599	
Perafita – A28/A41	56.773	57.325	32.730	17.188	29.549	49.964	60.734	58.021	58.286	53.381	44.818	47.240	37.679	34.579	40.229	
A28/A41 – Angeiras	61.533	62.682	39.065	20.517	35.067	53.067	64.539	64.293	60.780	55.447	46.392	48.467	39.437	35.882	40.293	
Angeiras – Modivas	50.851	50.598	30.372	16.825	28.241	42.040	50.866	52.604	48.839	44.728	36.763	38.939	30.877	27.952	32.800	
Modivas – EN104	48.693	49.890	31.149	17.614	28.986	40.619	48.340	51.481	47.858	44.298	36.690	37.873	31.102	28.745	33.388	
EN104 – Vila do Conde	51.659	52.810	33.360	19.183	31.197	43.454	53.094	55.002	51.091	47.349	39.238	40.491	33.386	30.658	35.747	
Vila do Conde – Póvoa do Varzim	35.393	43.363	27.431	15.863	27.509	37.466	47.671	51.066	43.941	38.854	31.683	32.364	27.040	25.178	29.485	
Póvoa do Varzim – Estela	23.288	23.972	14.848	8.091	14.580	20.409	26.720	29.536	24.542	21.528	17.215	17.817	14.665	13.973	16.545	
Estela – Apúlia	24.128	24.785	13.839	8.436	15.106	20.981	27.364	30.306	25.170	22.139	17.681	18.269	15.055	14.283	16.943	

TMDM


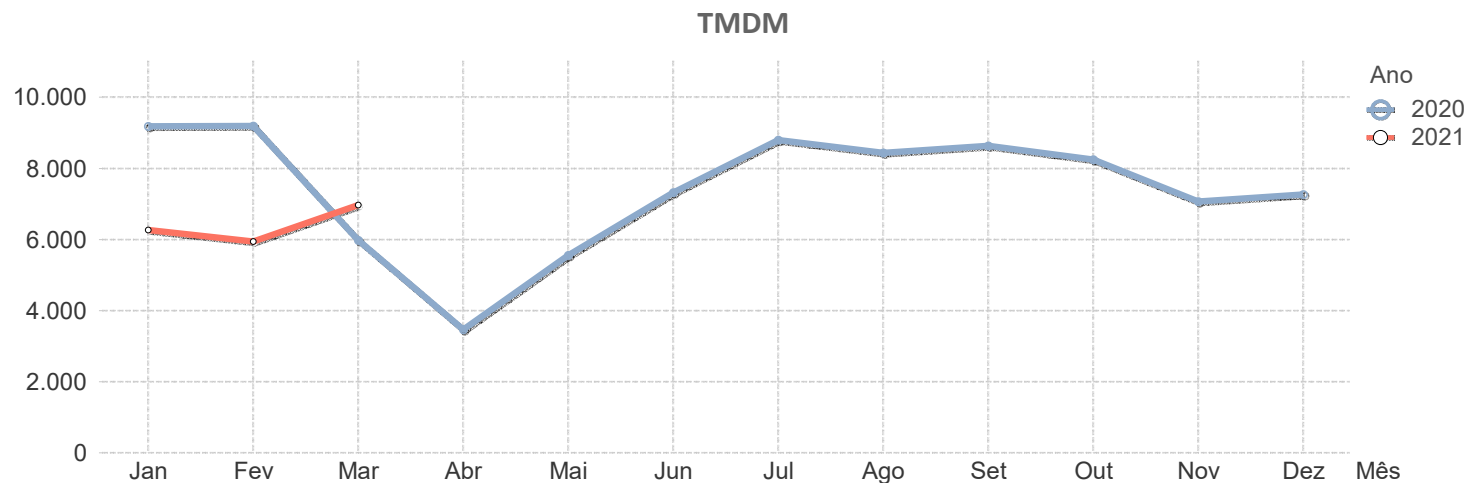
A28																
Sublanço	2020												2021			
	Jan	Fev	Mar	Abr	Mai	Jun	Jul	Ago	Set	Out	Nov	Dez	Jan	Fev	Mar	
Apúlia – Esposende	21.693	22.956	12.693	8.057	14.360	19.437	25.850	28.997	23.443	20.438	16.490	16.744	13.863	13.318	15.725	
Esposende – Antas	13.886	14.479	9.065	4.896	8.921	12.389	16.578	19.344	15.119	13.186	10.391	10.592	8.801	8.372	9.958	
Antas – Neiva	14.283	14.717	9.167	4.953	8.899	12.349	16.434	19.059	15.058	13.319	10.563	10.598	8.913	8.442	10.022	
Neiva – Darque	15.263	15.723	9.881	5.371	9.606	13.304	17.360	19.975	16.181	14.331	11.553	11.707	9.686	9.167	10.892	
Darque – Viana do Castelo	32.057	31.659	21.367	13.117	17.842	27.088	31.227	30.074	31.404	28.060	21.891	26.543	21.217	19.899	23.941	
Viana do Castelo – Meadela	16.631	16.864	10.906	6.427	10.902	14.367	18.776	19.970	17.444	15.728	13.003	12.960	10.794	9.888	11.774	
Meadela – Outeiro	9.256	9.579	6.133	3.571	6.193	8.296	11.676	13.402	10.394	9.025	7.182	7.071	5.921	5.778	6.807	
Outeiro – EN305	8.583	8.915	5.665	3.207	5.704	7.726	11.033	12.729	9.753	8.395	6.632	6.533	5.324	5.340	6.273	
EN305 – Riba de Ancora	7.201	8.101	3.955	2.177	4.866	6.862	9.976	11.617	8.790	7.530	5.762	5.766	4.839	4.724	5.513	
Riba de Ancora – Argela (Dem)	6.209	6.407	4.067	2.205	3.540	4.907	6.978	7.910	6.590	5.993	4.673	4.522	3.772	3.740	4.261	
Argela (Dem) – Vilar de Mouros	6.175	6.285	4.030	2.183	3.443	4.763	6.796	7.664	6.463	5.946	4.648	4.480	3.869	3.633	4.206	
Vilar de Mouros – Vilar de Mouros Norte	5.584	5.755	3.604	1.178	2.886	4.106	5.955	6.602	5.713	5.342	4.141	3.976	3.413	3.284	3.678	
Média Ponderada	31.443	32.390	20.298	11.662	19.641	27.594	34.436	35.741	32.881	29.807	24.686	25.078	21.093	19.776	22.647	



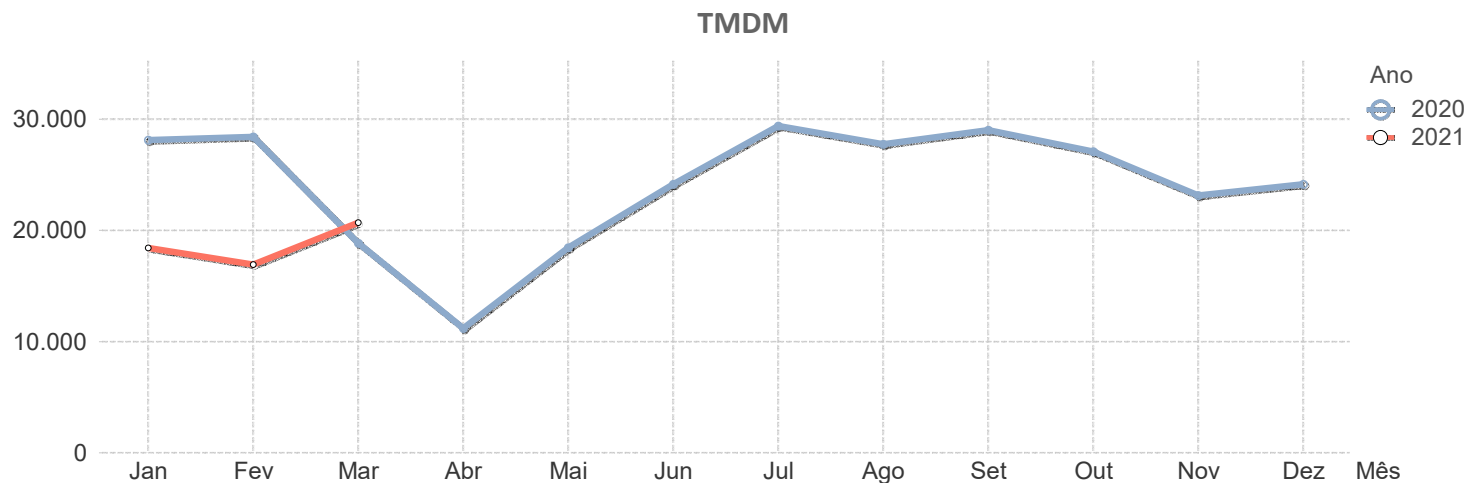
A29																
Sublanço	2020												2021			
	Jan	Fev	Mar	Abr	Mai	Jun	Jul	Ago	Set	Out	Nov	Dez	Jan	Fev	Mar	
Angeja – Salreu	11.486	12.101	7.609	4.696	7.267	9.559	11.398	12.874	11.906	10.828	8.989	8.813	7.610	7.438	8.708	
Salreu – Estarreja	10.689	11.136	7.190	4.444	6.866	9.029	10.813	11.514	10.906	10.122	8.611	8.294	7.480	7.081	8.331	
Estarreja – Ovar	10.269	10.657	7.158	4.517	6.800	8.899	10.588	11.130	10.510	9.729	8.299	7.955	7.180	6.941	8.130	
Ovar – Arada	10.889	11.601	7.646	4.821	7.262	9.509	11.299	11.794	11.251	10.417	8.908	8.289	7.534	7.632	8.937	
Arada – Maceda	12.915	13.623	8.417	4.913	8.443	11.166	13.455	14.182	13.220	12.072	10.196	10.017	8.838	8.607	10.107	
Maceda – Esmoriz	30.128	30.209	19.149	11.006	19.883	25.987	30.327	29.908	29.909	27.884	20.670	23.265	20.232	19.211	22.401	
Esmoriz – Paramos	32.011	31.534	19.901	11.435	20.661	27.015	31.738	30.745	31.323	28.884	22.429	23.396	20.423	20.263	24.297	
Paramos – Espinho Nascente	38.504	37.485	21.952	12.643	24.427	32.020	37.561	35.182	36.691	34.071	27.563	26.358	23.259	23.867	27.933	
Espinho Nascente – Espinho Norte	41.796	41.289	23.465	13.511	26.112	34.233	40.725	36.821	40.627	37.563	30.783	30.812	26.701	26.070	27.489	
Espinho Norte – Granja	41.796	41.289	23.465	13.511	26.112	34.233	40.725	36.821	40.627	37.563	30.783	30.812	26.701	26.070	27.489	
Granja – Miramar	45.769	46.954	29.707	17.367	30.210	39.511	46.293	42.454	45.482	42.267	37.263	36.246	31.106	29.757	33.508	
Miramar – ER1-18	43.621	44.146	27.347	15.659	27.203	36.251	43.624	40.821	42.913	40.137	34.693	35.082	29.919	27.199	32.410	
ER1-18 – Canelas (Gaia)	22.433	22.717	15.273	8.794	13.816	17.511	21.276	19.287	21.335	20.218	18.666	18.462	16.027	14.996	18.297	
Canelas (Gaia) – IC2	32.957	33.824	22.122	12.738	20.013	25.368	29.667	26.323	31.942	30.508	27.522	27.294	24.481	23.219	26.809	
IC2 – Hospital	29.870	30.731	19.492	11.233	17.630	22.346	26.020	22.516	26.910	25.738	24.261	25.965	22.183	21.483	23.611	
Hospital – A20/A29	29.870	30.731	19.492	11.233	17.630	22.346	26.020	22.516	26.910	25.738	24.261	25.965	22.183	21.483	23.611	
Média Ponderada	22.371	22.680	14.130	8.321	14.286	18.683	22.135	21.437	22.068	20.496	17.217	17.109	14.961	14.505	16.721	



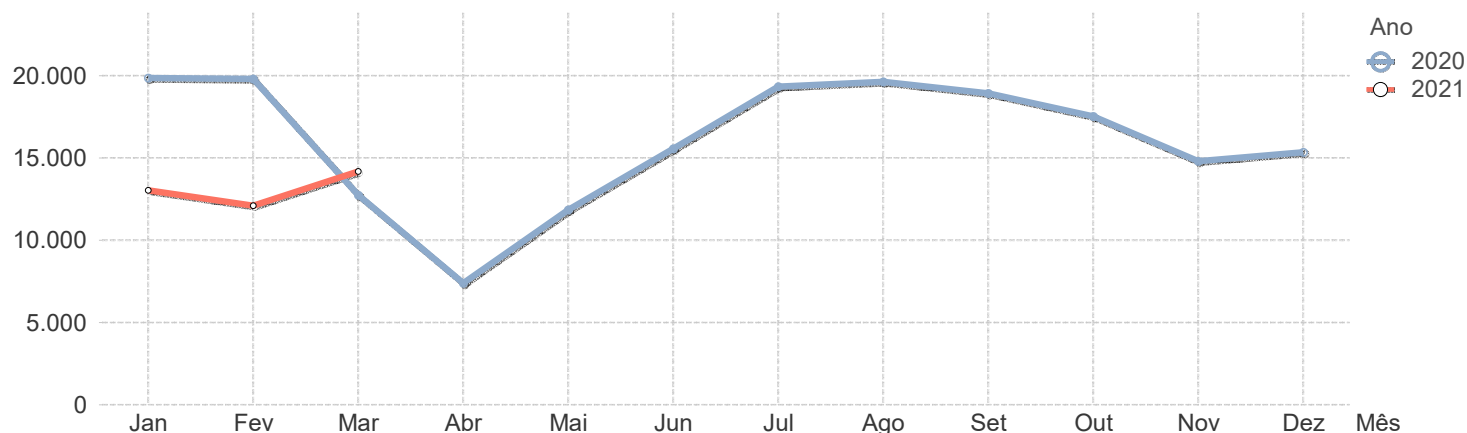
A32																
Sublanço	2020												2021			
	Jan	Fev	Mar	Abr	Mai	Jun	Jul	Ago	Set	Out	Nov	Dez	Jan	Fev	Mar	
EN224 – EN227	2.357	2.352	1.680	1.125	1.527	1.907	2.290	2.108	2.275	2.134	1.900	1.793	1.700	1.744	2.060	
EN227 – Lig. Feira/Mansores	3.741	3.781	2.522	1.521	2.360	3.057	3.656	3.599	3.534	3.343	2.902	2.909	2.521	2.441	2.894	
Lig. Feira/Mansores – Gião/Louredo	10.262	10.294	6.759	3.880	6.129	8.039	9.614	8.992	9.544	9.181	7.872	7.984	6.930	6.594	7.736	
Gião/Louredo – Canedo	10.750	10.791	6.997	3.999	6.458	8.576	10.276	9.858	10.077	9.660	8.238	8.444	7.291	6.922	8.163	
Canedo – A32/A41	14.289	14.301	9.370	5.532	8.924	11.709	14.239	13.892	13.635	12.939	11.048	11.465	9.820	9.336	10.894	
A32/A41 – Olival	11.182	11.139	7.144	4.089	6.674	8.910	10.708	10.375	10.519	10.033	8.490	8.914	7.565	7.127	8.305	
Olival – A20/A32	13.621	13.553	8.652	4.933	8.060	10.663	12.825	12.209	12.737	12.218	10.508	10.887	9.384	8.803	10.299	
Média Ponderada	9.188	9.192	5.979	3.468	5.557	7.319	8.798	8.439	8.634	8.250	7.071	7.265	6.265	5.948	6.974	



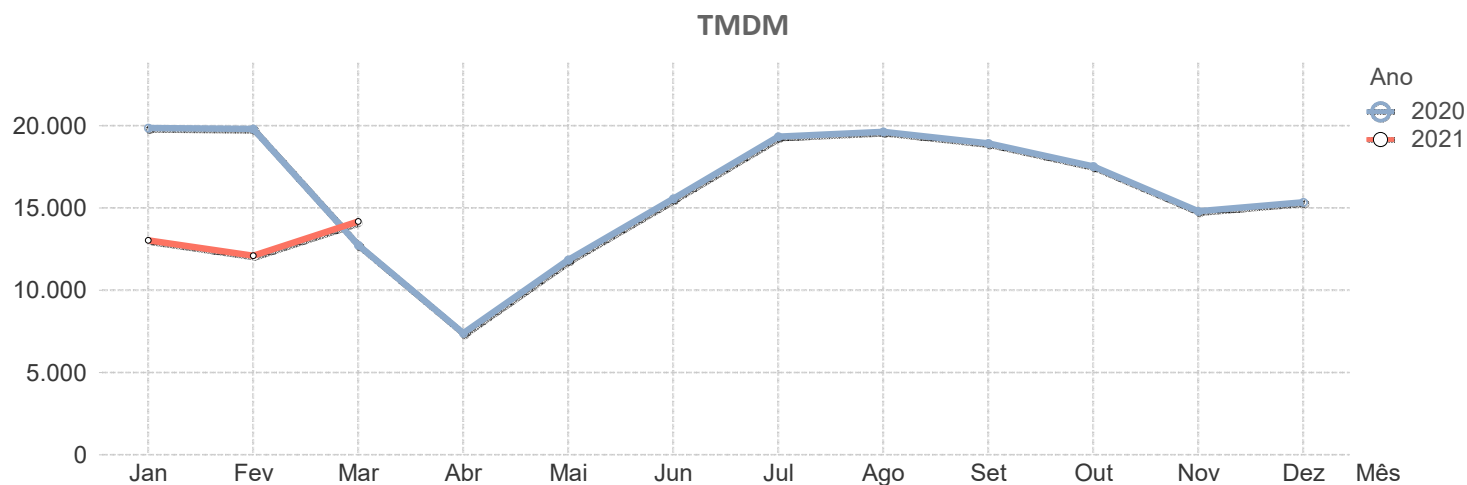
A33															
Sublanço	2020												2021		
	Jan	Fev	Mar	Abr	Mai	Jun	Jul	Ago	Set	Out	Nov	Dez	Jan	Fev	Mar
Casas Velhas – Lazarim	38.049	38.613	25.950	15.167	27.001	33.872	40.656	37.495	40.393	38.000	32.703	32.350	26.374	23.807	29.712
Lazarim – Botequim	38.011	38.574	25.924	15.153	26.970	33.887	40.615	37.458	40.353	37.962	32.670	32.318	26.348	23.783	29.682
Botequim – Palhais	30.587	30.996	20.699	11.893	21.921	29.279	35.571	32.783	34.607	32.473	27.318	26.363	20.990	18.660	23.562
Palhais – Queimada	14.455	14.247	9.165	4.839	8.791	11.958	14.785	13.168	14.359	13.986	12.466	12.861	9.836	8.950	11.608
Queimada – Belverde	15.807	15.678	10.366	6.119	10.206	13.235	16.218	14.799	15.949	15.353	13.285	13.863	10.661	9.640	12.142
Belverde – Laranjeiras (A33/EN378)	14.625	14.770	9.604	5.601	10.171	13.273	17.458	15.814	15.811	14.408	12.259	12.833	9.708	8.719	11.317
Laranjeiras (A33/EN378) – Coina (A33/EN...)	14.956	15.058	9.912	5.758	9.975	13.096	16.801	15.407	15.834	14.665	12.621	13.061	9.944	9.090	11.362
Coina (A33/EN10) – Penalva (A33/IC21)	15.263	15.605	10.391	6.200	10.312	13.556	17.903	17.290	16.855	15.349	12.985	13.315	10.302	9.393	11.645
Penalva (A33/IC21) – Moita	38.402	38.790	25.747	15.602	24.904	32.496	39.139	37.148	38.943	36.391	30.980	32.510	24.845	23.158	27.758
Moita – Sarilhos Grandes	42.591	43.083	28.568	17.291	27.207	35.828	42.626	41.067	42.997	40.047	34.163	36.425	27.101	25.192	30.104
Sarilhos Grandes – Montijo Sul	42.043	42.645	28.293	16.870	26.679	35.481	42.279	40.983	42.730	39.706	33.665	35.959	26.719	24.620	29.625
Montijo Sul – Montijo (A12/A33)	42.043	42.645	28.293	16.870	26.679	35.481	42.279	40.983	42.730	39.706	33.665	35.959	26.719	24.620	29.625
Média Ponderada	28.136	28.426	18.854	11.212	18.454	24.144	29.389	27.750	29.023	27.105	23.155	24.146	18.435	16.940	20.703



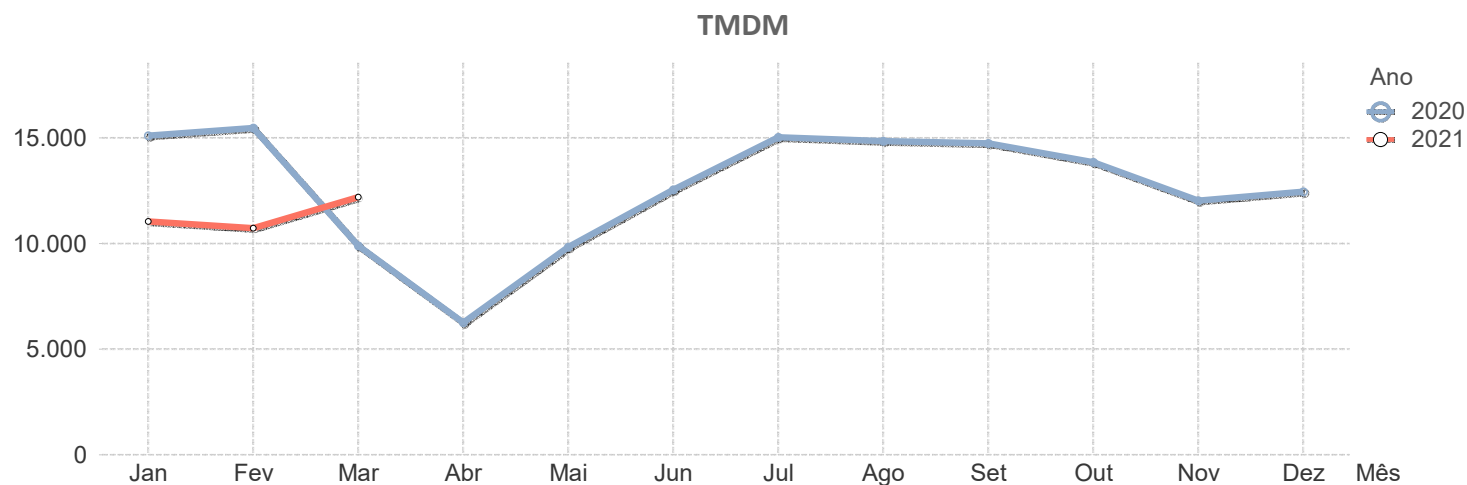
A41																
Sublanço	2020												2021			
	Jan	Fev	Mar	Abr	Mai	Jun	Jul	Ago	Set	Out	Nov	Dez	Jan	Fev	Mar	
Freixeiro – Aeroporto	30.163	29.991	18.287	9.459	16.087	22.604	30.560	28.999	28.293	24.757	20.425	22.459	17.546	14.376	17.850	
Aeroporto – Lipor	30.649	30.872	18.652	9.351	15.105	21.034	29.743	27.786	27.520	24.487	20.194	21.183	17.985	15.832	18.226	
Lipor – EN13	29.801	29.123	18.298	9.184	14.824	20.637	28.245	27.078	26.502	23.556	19.754	21.895	17.623	15.195	17.872	
EN13 – EN14	36.273	34.179	21.045	10.995	17.179	23.586	31.686	30.127	29.924	26.958	22.722	24.749	20.329	17.812	20.870	
EN14 – EN107	35.161	34.525	22.528	12.355	18.759	24.699	32.280	30.645	31.044	28.465	23.924	25.532	21.536	19.323	22.572	
EN107 – Maia	42.703	41.418	27.713	17.258	26.507	33.801	38.920	36.109	38.057	35.350	30.286	32.057	28.148	26.121	29.898	
Maia – Alfena	41.772	42.090	27.979	17.419	26.759	34.128	40.687	37.847	40.405	38.145	33.122	33.751	29.472	28.196	32.362	
Alfena – Santo Tirso	23.961	24.221	15.407	9.193	14.406	18.822	22.881	21.812	22.749	21.492	18.526	19.225	16.658	15.884	18.412	
Santo Tirso – Ermida	25.707	25.910	16.949	10.114	15.845	20.704	24.203	23.710	24.982	25.811	22.994	20.653	17.973	17.645	20.452	
Ermida – A41/A42	22.301	22.457	14.396	8.617	13.452	17.520	21.328	20.306	21.324	20.094	17.294	17.972	15.677	15.072	17.557	
A41/A42 – Gandra	11.020	10.981	7.506	4.576	6.591	8.389	10.242	9.923	10.326	10.243	8.884	8.953	8.057	7.825	9.076	
Gandra – A4/A41	9.008	8.919	5.980	3.567	5.212	6.719	8.282	8.231	8.424	8.210	7.044	7.175	6.326	6.095	7.073	
A4/A41 – ZIC	12.672	12.732	8.404	4.912	7.800	10.300	12.643	14.217	12.820	12.025	9.998	10.458	8.884	8.459	9.929	
ZIC – Aguiar de Sousa	12.909	12.925	8.421	4.887	7.840	10.342	12.727	14.427	12.887	12.104	10.007	10.475	8.816	8.356	9.840	
Aguiar de Sousa – A41/A43	12.914	12.952	8.407	4.850	7.774	10.273	12.671	14.455	12.879	12.057	9.955	10.425	8.791	8.274	9.763	
A41/A43 – Medas	13.506	13.534	8.889	5.288	8.486	11.087	13.642	15.409	13.547	12.545	10.398	10.915	9.225	8.768	10.338	
Medas – A32/A41	12.239	12.275	8.068	4.799	7.706	10.125	12.472	14.521	12.471	11.502	9.422	9.808	8.296	7.962	9.390	
A32/A41 – Sandim	9.564	9.726	6.188	3.705	6.153	8.220	10.289	12.717	10.180	9.091	7.390	7.751	6.453	6.135	7.285	

TMDM


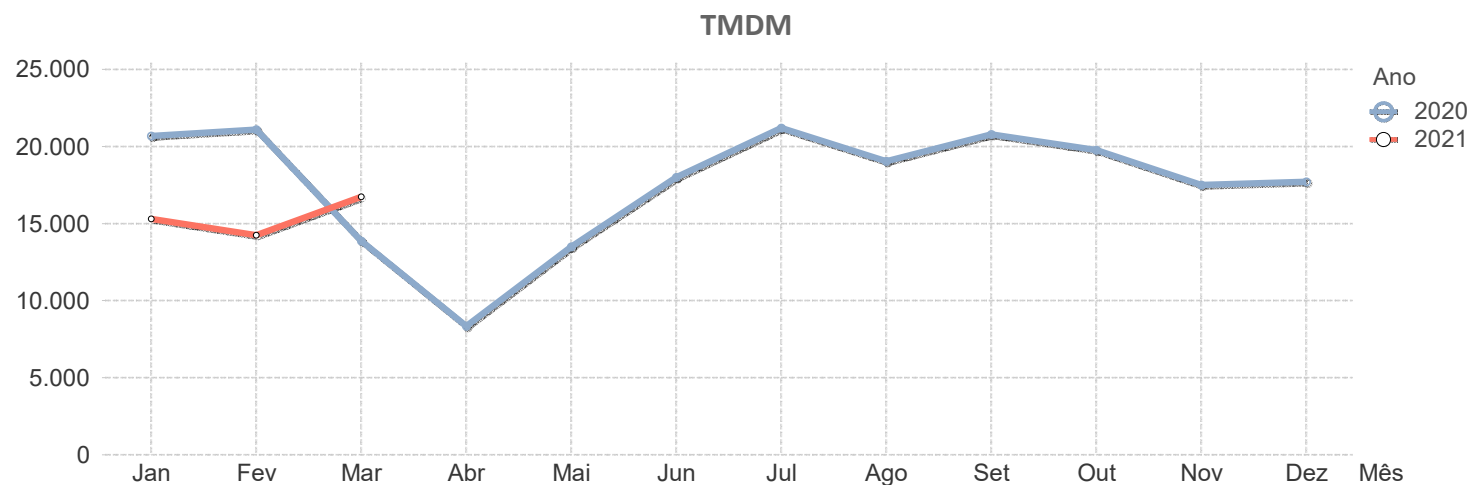
A41															
Sublanço	2020												2021		
	Jan	Fev	Mar	Abr	Mai	Jun	Jul	Ago	Set	Out	Nov	Dez	Jan	Fev	Mar
Sandim – Argoncilhe	9.659	9.836	6.209	3.691	6.219	8.313	10.454	12.901	10.301	9.179	7.447	7.797	6.517	6.157	7.288
Argoncilhe – Nogueira	19.625	20.120	12.453	7.152	13.509	17.152	21.310	21.839	19.862	17.780	14.837	14.661	12.307	11.236	13.396
Nogueira – Espinho (A1/A41)	19.494	19.985	12.369	7.104	13.418	17.037	21.167	21.693	19.729	17.661	14.737	14.563	12.224	11.160	13.306
Espinho (A1/A41) – Guetim	19.660	20.155	12.475	7.165	13.533	17.183	21.348	21.878	19.897	17.811	14.863	14.687	12.328	11.256	13.419
Guetim – Espinho	20.196	20.705	12.815	7.360	13.902	17.651	21.930	22.475	20.440	18.297	15.268	15.088	12.665	11.563	13.785
Média Ponderada	19.870	19.808	12.744	7.389	11.854	15.569	19.355	19.638	18.932	17.547	14.810	15.356	13.041	12.114	14.185



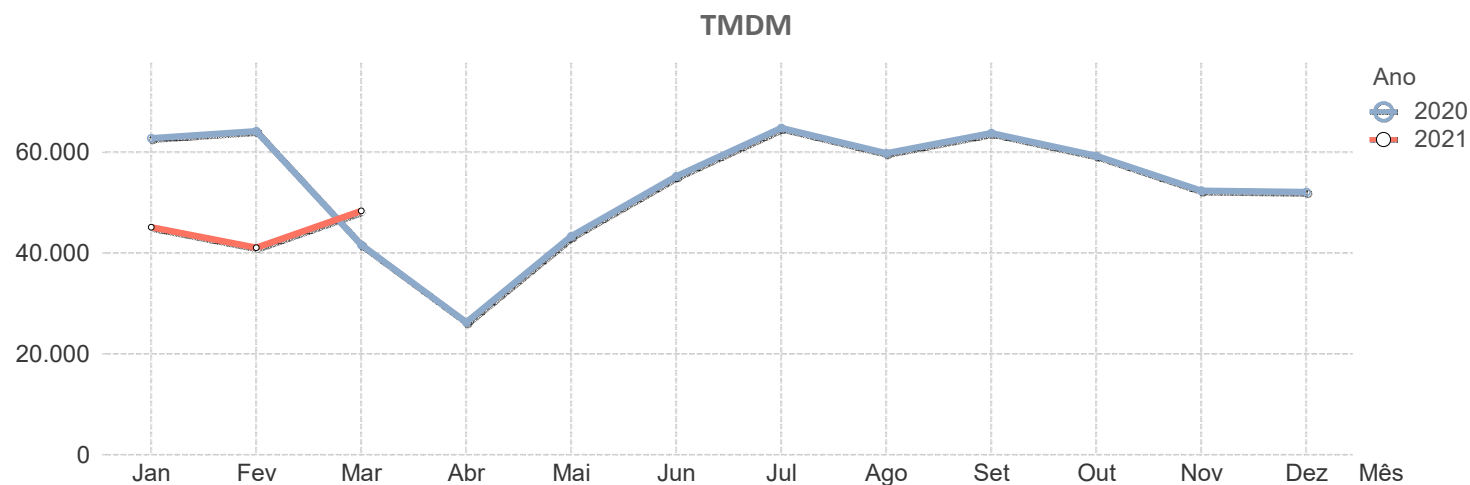
A42															
Sublanço	2020												2021		
	Jan	Fev	Mar	Abr	Mai	Jun	Jul	Ago	Set	Out	Nov	Dez	Jan	Fev	Mar
A41/A42 – Seroa	19.515	19.919	12.535	7.544	12.235	15.997	19.320	18.959	19.276	17.761	15.355	15.939	13.969	13.493	15.622
Seroa – Paços de Ferreira Oeste	22.066	22.547	14.884	9.446	14.578	18.431	21.875	21.229	21.916	20.174	17.533	18.094	16.172	15.707	17.840
Paços de Ferreira Oeste – Paços de Ferrei...	16.483	16.848	10.783	7.032	10.893	13.692	16.500	16.017	15.712	15.146	13.281	13.631	12.206	12.103	13.232
Paços de Ferreira Este – EN106 (Sul)	12.562	12.891	8.291	5.407	8.376	10.528	12.693	12.634	12.024	11.700	10.174	10.527	9.400	9.017	10.417
EN106 (Sul) – EN106 (Norte)	16.195	16.691	10.611	6.920	10.720	13.474	15.747	15.688	15.299	14.609	12.936	13.517	11.937	11.827	13.220
EN106 (Norte) – Lousada	8.868	9.127	5.746	3.620	5.754	7.403	8.882	9.115	8.770	8.216	7.026	7.341	6.436	6.169	7.107
Média Ponderada	15.100	15.462	9.896	6.263	9.837	12.543	15.031	14.839	14.737	13.851	12.027	12.456	11.039	10.731	12.186



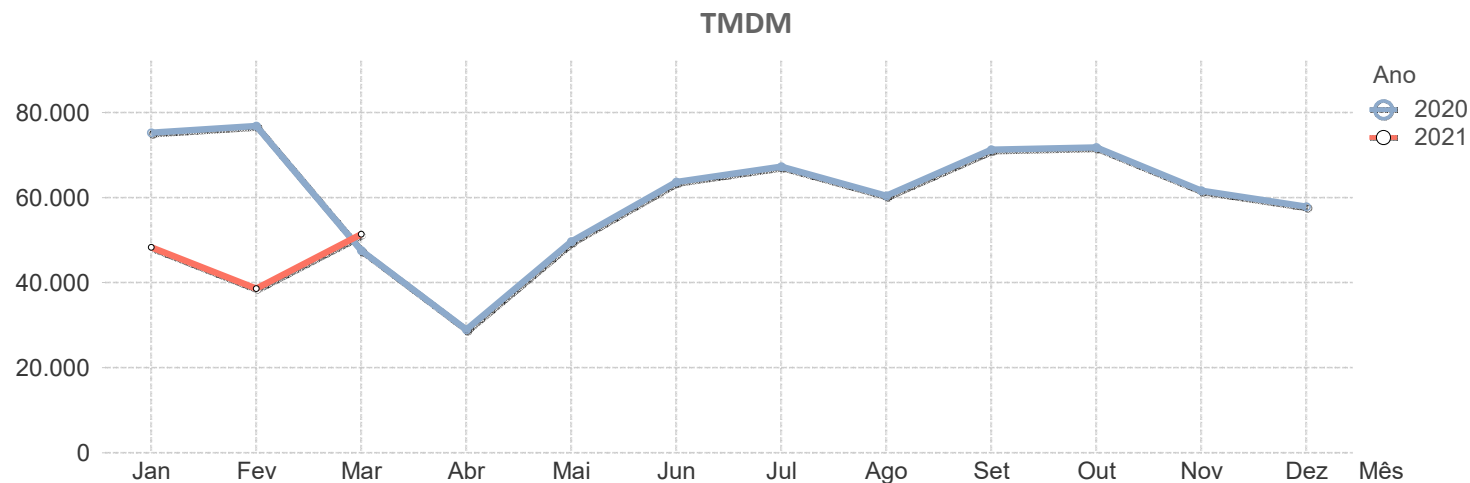
A43																
Sublanço	2020												2021			
	Jan	Fev	Mar	Abr	Mai	Jun	Jul	Ago	Set	Out	Nov	Dez	Jan	Fev	Mar	
Freixo Norte – Falcão	41.846	42.956	27.983	16.610	27.267	37.047	43.348	39.398	43.009	40.711	35.468	35.537	30.522	28.539	33.399	
Falcão – Areias	43.262	44.410	28.932	17.174	28.192	38.300	42.949	38.863	42.906	39.326	34.704	34.796	31.682	29.580	34.684	
Areias – Carregais	43.650	44.805	29.189	17.326	28.441	38.640	45.126	40.123	44.347	42.212	37.567	37.977	32.380	29.982	34.961	
Carregais – Gondomar Oeste	33.976	34.876	22.722	13.490	22.140	30.080	34.219	31.032	34.189	33.265	29.458	29.653	25.292	23.457	27.411	
Gondomar Oeste – Gondomar Este	26.429	27.127	17.673	10.490	17.220	23.397	28.786	25.374	27.721	26.193	23.380	23.356	20.239	18.927	22.122	
Gondomar Este – Gens	8.298	8.197	5.714	3.732	5.583	6.717	8.236	7.377	7.842	7.542	6.737	6.981	6.021	5.622	6.855	
Gens – A41/A43	4.856	4.852	3.218	1.924	3.044	3.808	4.657	4.335	4.508	4.351	3.783	4.047	3.429	3.161	3.722	
Média Ponderada	20.684	21.106	13.874	8.340	13.503	18.011	21.197	19.037	20.791	19.768	17.508	17.712	15.302	14.241	16.737	



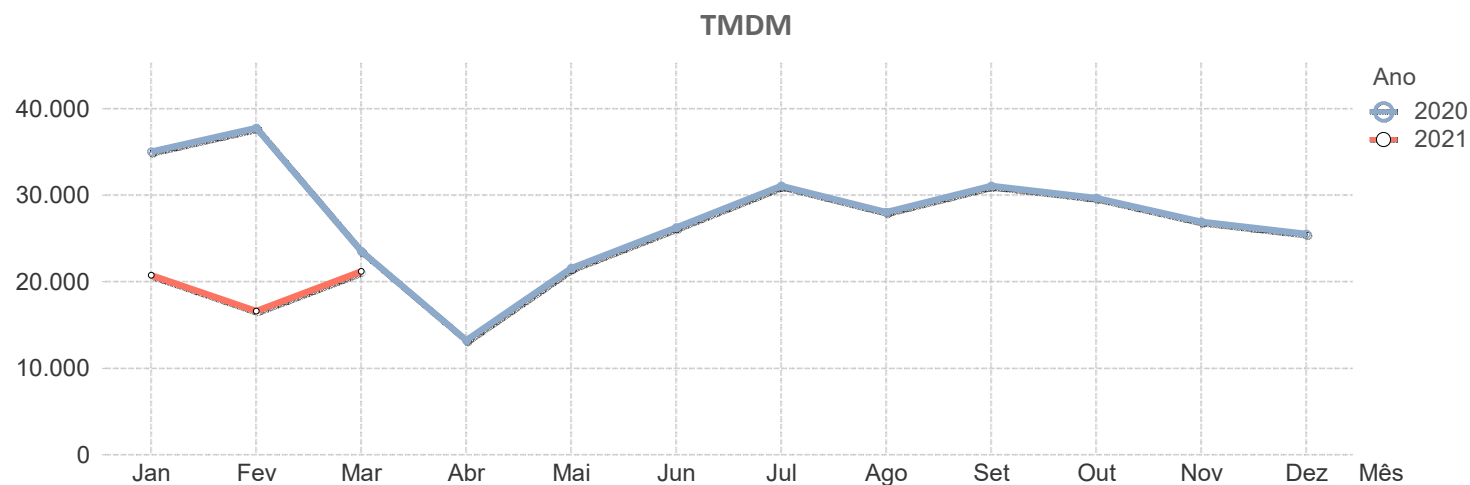
A44																
Sublanço	2020												2021			
	Jan	Fev	Mar	Abr	Mai	Jun	Jul	Ago	Set	Out	Nov	Dez	Jan	Fev	Mar	
ER1-18 – EN109	42.626	44.099	29.088	18.934	31.059	39.471	45.176	41.906	44.602	41.592	36.189	34.773	30.013	29.300	34.545	
EN109 – Valadares Norte	59.439	60.734	39.848	25.941	42.546	54.070	62.826	58.439	61.117	56.738	49.757	49.342	42.929	40.696	47.426	
Valadares Norte – Madalena	69.480	72.417	47.811	31.120	51.049	64.880	74.763	69.433	73.508	67.173	59.907	58.395	51.105	48.329	57.041	
Madalena – Coimbrões	83.315	87.058	56.629	36.821	59.979	75.454	87.489	80.950	85.584	78.710	70.575	68.786	62.398	56.831	67.737	
Coimbrões – Continente	67.752	67.715	42.671	24.923	42.096	54.460	65.381	59.542	65.537	61.581	55.135	56.345	46.071	40.005	47.221	
Continente – Barosa	67.752	67.715	42.671	24.923	42.096	54.460	65.381	59.542	65.537	61.581	55.135	56.345	46.071	40.005	47.221	
Barosa – Av. da República	N/D	N/D	N/D	N/D	N/D	N/D	N/D	N/D	N/D	N/D	N/D	N/D	N/D	N/D	N/D	
Av. da República – Gervide	N/D	N/D	N/D	N/D	N/D	N/D	N/D	N/D	N/D	N/D	N/D	N/D	N/D	N/D	N/D	
Gervide – Freixo Sul	57.892	57.837	37.008	22.340	36.871	47.249	57.416	52.451	56.863	53.776	46.495	47.935	41.481	34.548	40.689	
Média Ponderada	62.754	64.149	41.646	26.300	43.332	55.220	64.788	59.790	63.811	59.301	52.358	52.108	45.123	41.058	48.370	



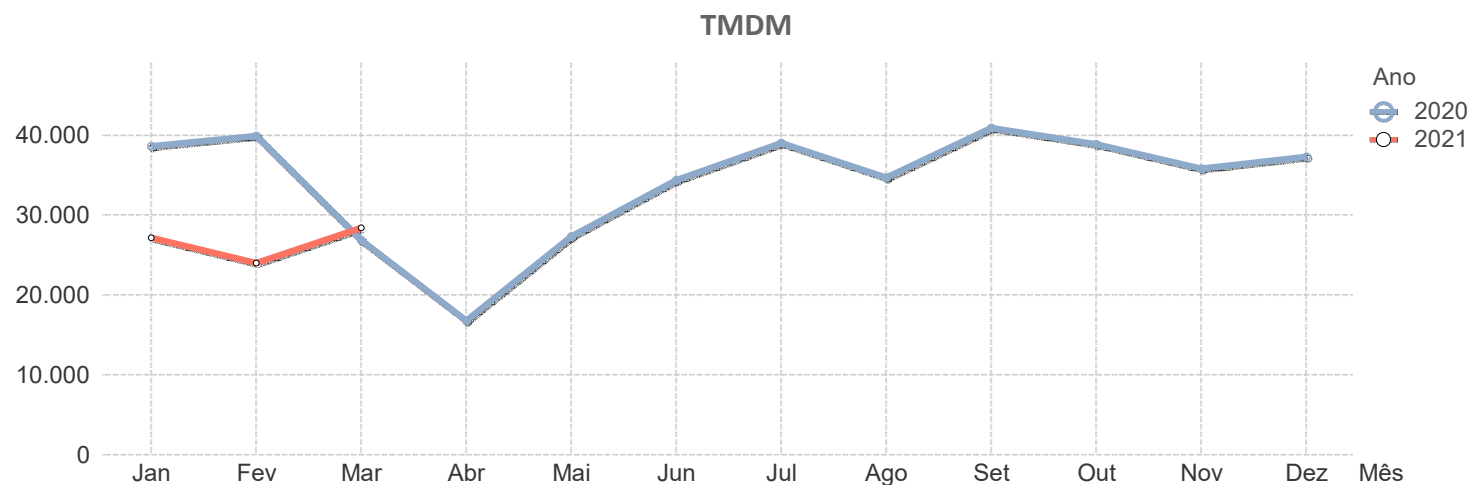
IP7																
Sublanço	2020												2021			
	Jan	Fev	Mar	Abr	Mai	Jun	Jul	Ago	Set	Out	Nov	Dez	Jan	Fev	Mar	
CRIL/Eixo NS – Camarate	59.271	58.308	34.250	23.002	36.396	48.444	53.881	47.838	58.568	57.165	47.817	43.536	34.906	28.359	37.911	
Camarate – Alto Lumiar	59.143	58.159	34.084	22.875	36.392	48.056	52.827	51.428	55.649	57.708	49.686	43.385	38.543	37.340	40.659	
Alto Lumiar – Ameixoeira	55.003	56.820	37.002	24.868	39.555	50.403	48.129	43.040	51.777	51.254	43.939	42.993	35.672	29.156	38.348	
Ameixoeira – Av. Padre Cruz	59.930	61.526	34.148	23.171	35.622	45.701	51.134	43.948	55.869	56.442	48.210	46.590	38.822	31.348	42.185	
Av. Padre Cruz – Telheiras	64.738	66.387	41.677	30.171	50.851	64.492	65.338	58.402	65.000	75.096	64.552	61.605	40.817	29.551	43.965	
Telheiras – 2ª Circular/Eixo NS	111.323	113.366	73.676	37.367	69.026	85.510	91.680	74.643	104.138	104.375	88.213	86.407	74.304	53.065	77.995	
2ª Circular/Eixo NS – Av. Lusíada	111.420	113.532	77.082	39.094	72.217	89.463	84.512	80.551	92.678	94.397	82.848	75.689	64.727	49.403	67.997	
Av. Lusíada – Entrecampos	103.517	106.813	59.848	36.274	60.440	80.848	89.312	80.036	95.089	92.066	82.686	74.056	63.385	49.662	70.184	
Entrecampos – Radial de Benfica	111.113	114.842	69.977	39.856	68.078	89.735	97.554	87.116	105.150	104.205	89.499	81.316	71.507	54.155	74.277	
Radial de Benfica – Av. Ceuta	59.494	60.665	36.418	22.769	43.103	54.538	61.030	56.257	60.160	56.596	47.633	47.309	43.926	38.690	44.281	
Av. Ceuta – Viaduto Duarte Pacheco	67.981	69.490	45.497	25.875	48.509	62.073	68.098	60.355	69.767	64.690	54.296	51.696	44.212	37.687	49.443	
Média Ponderada	75.256	76.814	47.550	28.946	49.688	63.676	67.265	60.398	71.263	71.769	61.590	57.889	48.324	38.625	51.412	



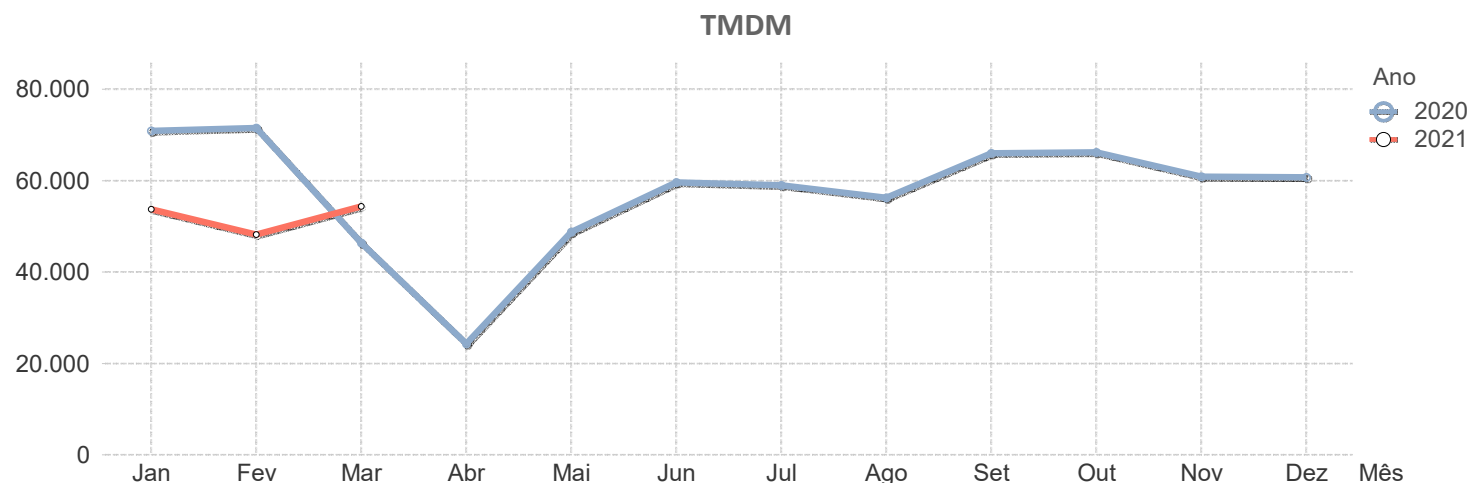
IC2																
Sublanço	2020												2021			
	Jan	Fev	Mar	Abr	Mai	Jun	Jul	Ago	Set	Out	Nov	Dez	Jan	Fev	Mar	
Praça José Queirós – Portela	39.696	39.625	31.056	18.903	32.750	36.353	40.552	41.429	43.518	42.120	34.850	34.176	29.038	25.468	32.849	
Portela – Bobadela	54.886	56.048	36.694	23.414	34.172	42.810	47.422	42.932	52.738	51.475	45.502	43.102	36.384	28.787	39.085	
Bobadela – Ligação EN10	26.945	30.933	16.976	8.216	14.265	17.873	22.955	19.394	20.298	18.822	18.387	17.162	13.136	10.046	11.962	
Ligação EN10 – Stª Iria de Azóia (A1/IC2)	N/D	N/D	N/D	N/D	N/D	N/D	N/D	N/D	N/D	N/D	N/D	N/D	N/D	N/D	N/D	
Média Ponderada	35.054	37.773	23.523	13.235	21.567	26.262	31.099	28.057	31.077	29.660	26.919	25.530	20.741	16.599	21.214	



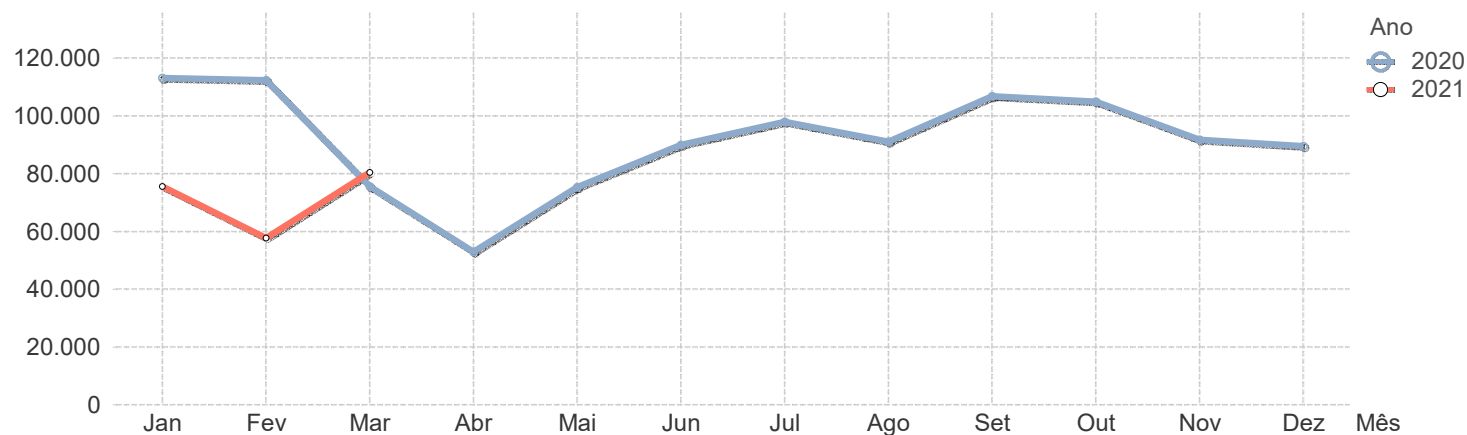
IC16																
		2020												2021		
Sublanço	..	Jan	Fev	Mar	Abr	Mai	Jun	Jul	Ago	Set	Out	Nov	Dez	Jan	Fev	Mar
Pontinha – Stº Eloi	..	54.994	57.018	39.059	22.846	40.244	50.757	58.353	53.140	61.092	59.199	52.417	54.631	39.240	33.307	40.614
Stº Eloi – Á-de-Beja	..	31.574	32.593	21.820	15.801	22.600	27.990	30.981	26.829	32.917	30.348	29.759	31.065	22.487	19.625	23.868
Á-de-Beja – Belas (IC16/CREL)	..	22.957	23.345	14.668	7.542	13.221	17.164	19.918	16.895	20.007	18.827	17.555	18.030	14.541	15.856	15.102
Média Ponderada	..	38.633	39.903	26.854	16.791	27.341	34.362	39.033	34.709	40.901	38.863	35.815	37.295	27.180	24.002	28.395



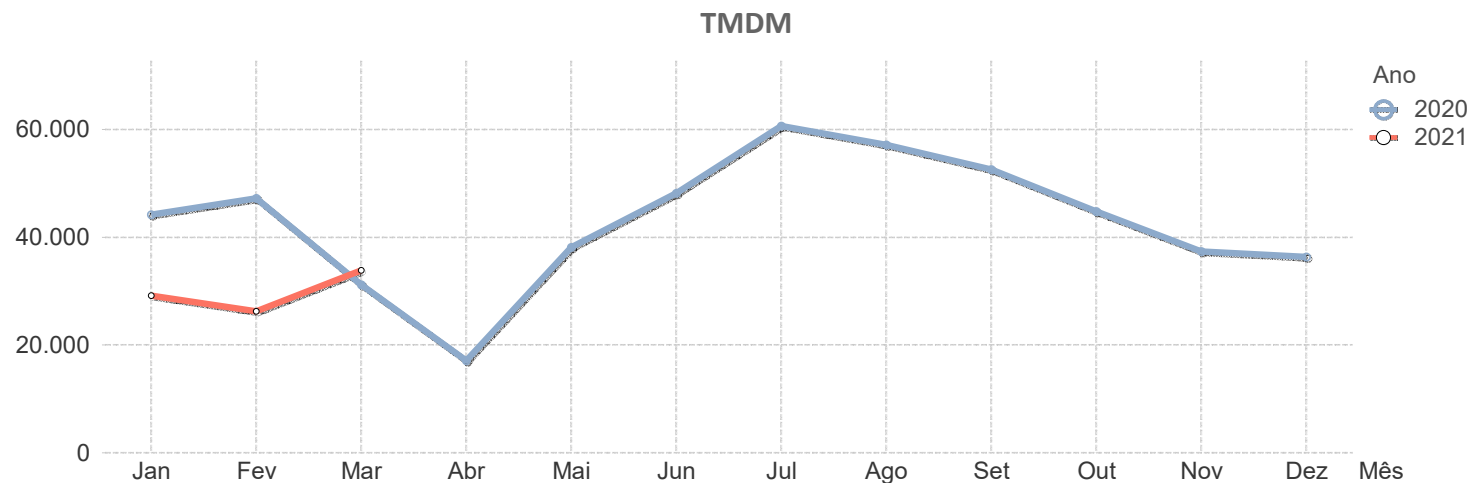
IC17															
Sublanço	2020												2021		
	Jan	Fev	Mar	Abr	Mai	Jun	Jul	Ago	Set	Out	Nov	Dez	Jan	Fev	Mar
R. Doca Pesca – Alto do Duque	23.056	23.937	16.945	16.107	19.457	22.927	22.454	22.309	21.700	24.594	24.251	23.634	21.491	21.629	21.653
Alto do Duque – Miraflores	29.032	28.751	20.345	16.274	20.211	23.281	21.785	20.359	23.937	26.235	24.414	23.940	20.975	18.835	20.480
Miraflores – CRIL/A5	N/D	N/D	N/D	N/D	N/D	N/D	N/D	N/D	N/D	N/D	N/D	N/D	N/D	N/D	N/D
CRIL/A5 – Monsanto	N/D	N/D	N/D	N/D	N/D	N/D	N/D	N/D	N/D	N/D	N/D	N/D	N/D	N/D	N/D
Monsanto – Zambujal	N/D	N/D	N/D	N/D	N/D	N/D	N/D	N/D	N/D	N/D	N/D	N/D	N/D	N/D	N/D
Zambujal – Buraca	N/D	N/D	N/D	N/D	N/D	N/D	N/D	N/D	N/D	N/D	N/D	N/D	N/D	N/D	N/D
Buraca – Damaia	N/D	N/D	N/D	N/D	N/D	N/D	N/D	N/D	N/D	N/D	N/D	N/D	N/D	N/D	N/D
Damaia – Portas Benfica	N/D	N/D	N/D	N/D	N/D	N/D	N/D	N/D	N/D	N/D	N/D	N/D	N/D	N/D	N/D
Portas Benfica – Pedralvas	N/D	N/D	N/D	N/D	N/D	N/D	N/D	N/D	N/D	N/D	N/D	N/D	N/D	N/D	N/D
Pedralvas – Alfovelos	N/D	N/D	N/D	N/D	N/D	N/D	N/D	N/D	N/D	N/D	N/D	N/D	N/D	N/D	N/D
Alfovelos – Pontinha	N/D	N/D	N/D	N/D	N/D	N/D	N/D	N/D	N/D	N/D	N/D	N/D	N/D	N/D	N/D
Pontinha – Patameiras	N/D	N/D	N/D	N/D	N/D	N/D	N/D	N/D	N/D	N/D	N/D	N/D	N/D	N/D	N/D
Patameiras – Odivelas	N/D	N/D	N/D	N/D	N/D	N/D	N/D	N/D	N/D	N/D	N/D	N/D	N/D	N/D	N/D
Odivelas – Olival Basto	106.016	107.499	66.812	33.495	57.793	79.486	87.191	84.451	98.870	96.800	84.773	84.443	67.656	51.964	69.316
Olival Basto – Grilo	56.815	52.445	34.705	16.763	39.050	54.173	44.010	41.495	48.931	47.947	41.128	40.596	33.379	27.987	33.145
Grilo – IP7/CRIL	103.583	107.738	63.069	29.609	73.841	79.168	86.898	80.447	97.459	98.508	83.660	83.727	67.491	49.932	68.128
IP7/CRIL – Limite Este IC17	89.761	91.762	62.062	29.175	67.965	78.890	75.974	72.393	86.414	86.211	85.396	86.149	84.644	85.558	85.851
Média Ponderada	70.885	71.515	46.348	24.292	48.762	59.587	59.000	56.236	65.960	66.221	60.853	60.763	53.738	48.203	54.362



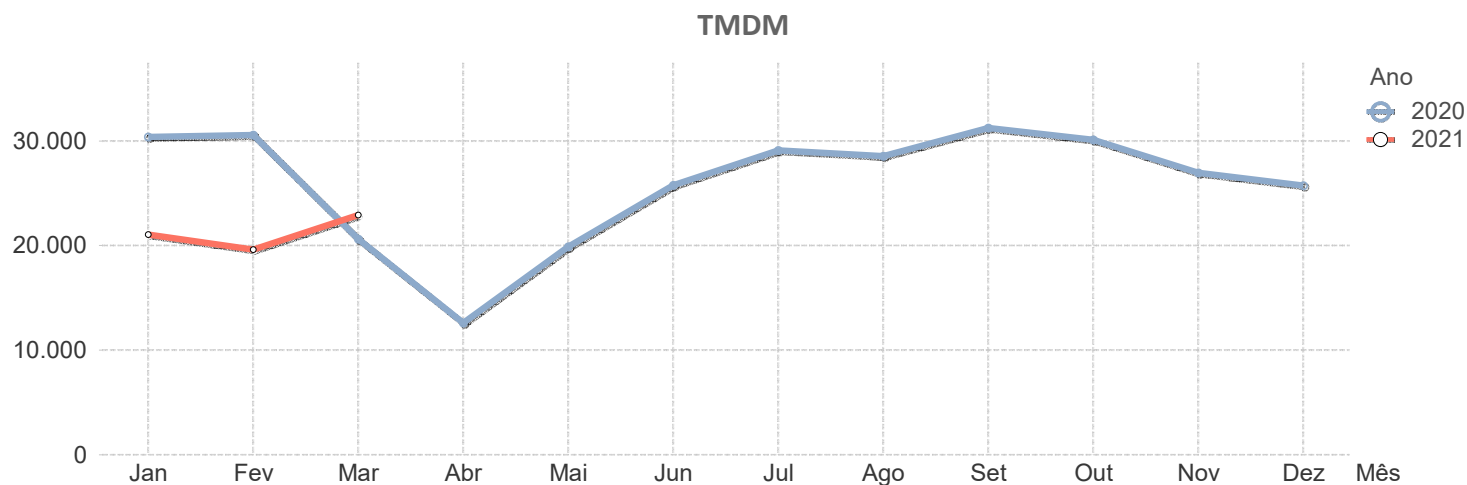
IC19															
Sublanço	2020												2021		
	Jan	Fev	Mar	Abr	Mai	Jun	Jul	Ago	Set	Out	Nov	Dez	Jan	Fev	Mar
Limite Este do IC19 – Estado Maior	129.153	127.607	80.597	56.231	80.199	99.765	101.859	88.975	115.148	112.886	100.216	97.419	81.549	61.955	90.615
Estado Maior – Damaia	113.495	114.155	80.598	62.064	82.701	98.587	105.195	101.896	101.188	106.773	94.133	92.575	83.155	63.701	85.552
Damaia – 4 Caminhos	122.685	118.777	80.612	53.718	75.410	92.200	96.256	86.123	107.710	105.277	89.912	91.087	77.960	65.027	84.618
4 Caminhos – EN117	93.987	97.325	70.868	49.833	55.565	81.949	85.234	77.982	89.969	90.182	76.814	75.227	67.959	55.001	70.065
EN117 – Hospital	126.286	127.368	76.876	54.150	80.647	98.411	113.896	96.670	130.350	127.577	113.012	109.561	79.995	56.774	83.852
Hospital – Palácio	127.825	119.402	76.625	65.357	97.059	117.898	115.275	109.291	128.173	126.364	110.308	103.958	92.923	71.325	94.864
Palácio – Queluz	140.382	140.540	101.949	66.429	95.072	118.765	119.815	114.016	133.530	130.189	113.266	107.855	96.376	74.578	99.116
Queluz – IC19/CREL	113.937	116.635	74.373	54.601	76.392	90.721	102.547	98.340	113.517	112.385	97.154	93.343	83.616	66.503	90.388
IC19/CREL – Tercena	123.822	127.442	81.250	54.088	75.442	92.595	106.140	96.612	117.082	115.063	101.836	98.145	84.573	66.036	92.952
Tercena – Consolata	125.891	123.984	87.370	57.542	83.266	96.090	102.132	94.201	114.309	111.218	98.982	98.267	83.630	60.631	89.056
Consolata – Aqualva	118.039	122.263	85.444	55.705	94.955	99.684	109.587	106.657	115.080	112.446	98.159	97.107	82.716	59.925	81.572
Aqualva – Cacém	103.269	106.916	76.984	52.889	73.001	86.592	96.804	95.518	99.080	95.521	85.871	85.540	73.568	59.103	79.307
Cacém – Paiões	112.319	104.154	76.561	54.463	79.351	88.907	95.220	93.832	100.229	95.508	85.876	79.846	71.088	62.824	76.523
Paiões – Rio de Mouro	105.037	107.350	71.132	54.798	74.887	88.534	95.928	88.737	105.154	105.065	88.133	88.517	74.951	54.238	79.083
Rio de Mouro – Alto do Forte	105.367	107.476	67.307	48.529	56.592	71.294	94.709	88.484	102.738	99.243	83.308	81.306	60.343	50.026	63.905
Alto do Forte – Mem Martins	89.284	84.410	59.386	39.312	57.979	66.694	73.735	70.270	78.877	78.373	68.216	66.552	57.364	42.344	62.550
Mem Martins – Ranholas	76.443	75.266	51.393	33.444	50.895	61.605	68.012	64.874	71.885	69.291	61.138	60.807	48.774	37.062	54.241
Média Ponderada	113.138	112.341	75.532	52.989	75.348	89.966	97.968	91.086	106.798	104.960	91.802	89.601	75.574	57.796	80.416

TMDM


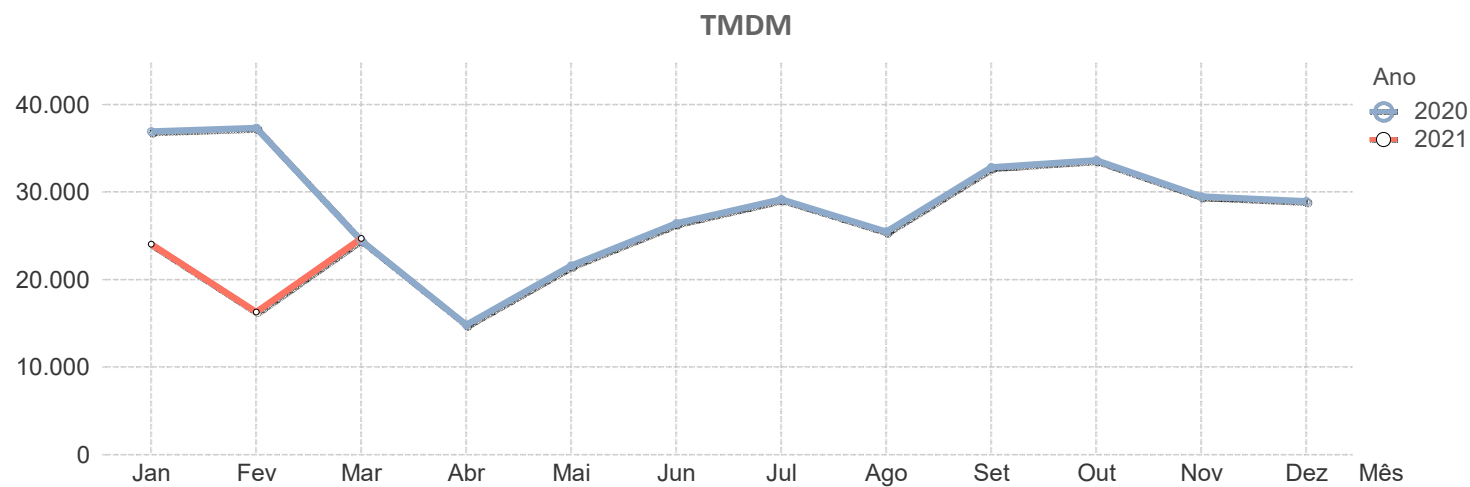
IC20															
Sublanço	2020												2021		
	Jan	Fev	Mar	Abr	Mai	Jun	Jul	Ago	Set	Out	Nov	Dez	Jan	Fev	Mar
Almada (A2/IC20) – Monte de Caparica	65.237	68.516	46.158	26.180	53.793	67.036	81.651	76.573	73.735	64.838	55.436	54.115	43.824	39.836	49.768
Monte de Caparica – Casas Velhas	63.742	67.003	44.318	24.151	51.675	65.399	81.845	76.638	72.937	63.299	53.145	52.095	42.480	39.253	49.841
Casas Velhas – Funchalinho	29.471	32.266	21.025	11.460	28.252	35.710	46.689	44.586	38.568	30.864	25.317	24.226	19.177	16.965	22.717
Funchalinho – Capuchos	27.282	30.098	19.359	10.056	25.740	33.106	42.868	40.805	35.146	28.764	23.203	22.305	17.351	14.959	20.543
Capuchos – Capuchos (EM10-1)	25.302	28.018	18.181	9.394	23.925	30.779	40.008	37.804	32.350	26.542	21.292	20.544	16.062	13.954	18.915
Capuchos (EM10-1) – Costa de Caparica	25.302	28.018	18.181	9.394	23.925	30.779	40.008	37.804	32.350	26.542	21.292	20.544	16.062	13.954	18.915
Média Ponderada	44.206	47.206	31.219	17.099	38.163	48.204	60.653	57.170	52.585	44.770	37.387	36.339	29.171	26.291	33.887



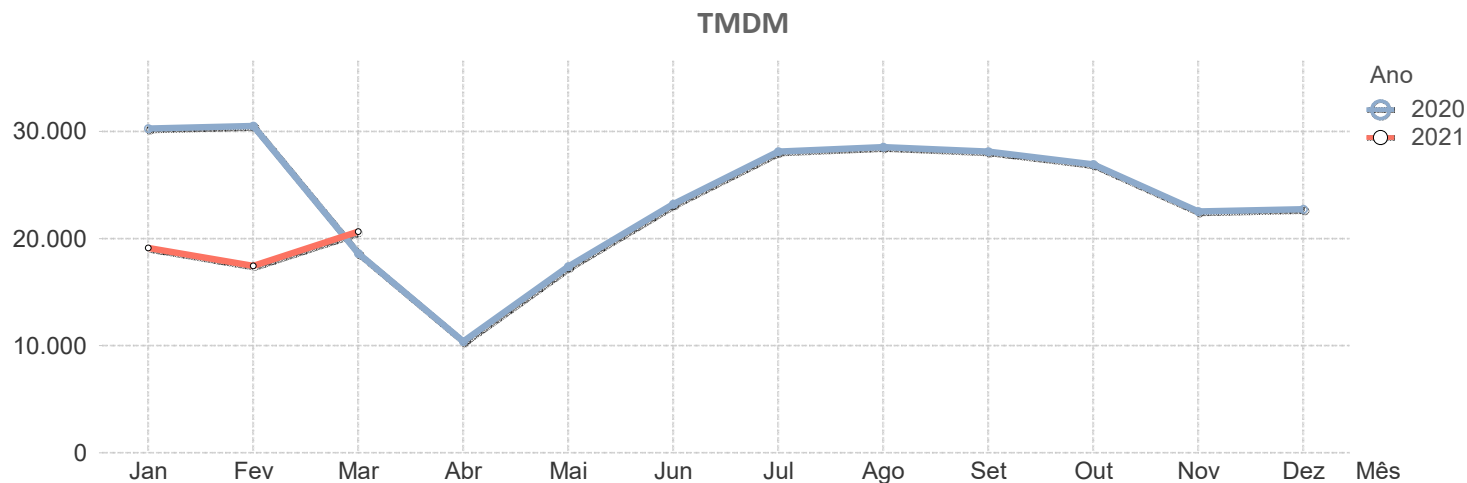
IC21															
Sublanço	2020												2021		
	Jan	Fev	Mar	Abr	Mai	Jun	Jul	Ago	Set	Out	Nov	Dez	Jan	Fev	Mar
Coina (A2/IC21) – Penalva	33.109	33.633	22.696	13.506	22.213	28.674	32.347	31.882	33.982	32.387	28.568	27.618	22.760	21.731	25.293
Penalva – Penalva (A33/IC21)	33.109	33.633	22.696	13.506	22.213	28.674	32.347	31.882	33.982	32.387	28.568	27.618	22.760	21.731	25.293
Penalva (A33/IC21) – Stº António Charneca	32.596	32.823	21.978	13.052	20.743	26.952	30.531	30.302	32.992	31.614	28.276	27.372	22.362	20.708	24.269
Stº António Charneca – Quinta da Lomba	31.711	31.917	21.531	13.335	20.754	27.304	31.030	30.572	33.974	32.894	29.532	27.668	22.467	20.747	24.207
Quinta da Lomba – Alto do Seixalinho	24.041	23.623	15.943	10.267	15.306	19.735	22.202	21.113	23.915	23.554	21.520	20.181	16.426	15.065	17.626
Alto do Seixalinho – Barreiro	20.216	20.274	14.110	9.790	14.101	17.054	18.584	17.249	19.554	19.346	17.893	17.320	14.357	13.015	15.259
Média Ponderada	30.384	30.573	20.613	12.602	19.875	25.758	29.098	28.538	31.238	30.110	26.955	25.744	21.055	19.626	22.920



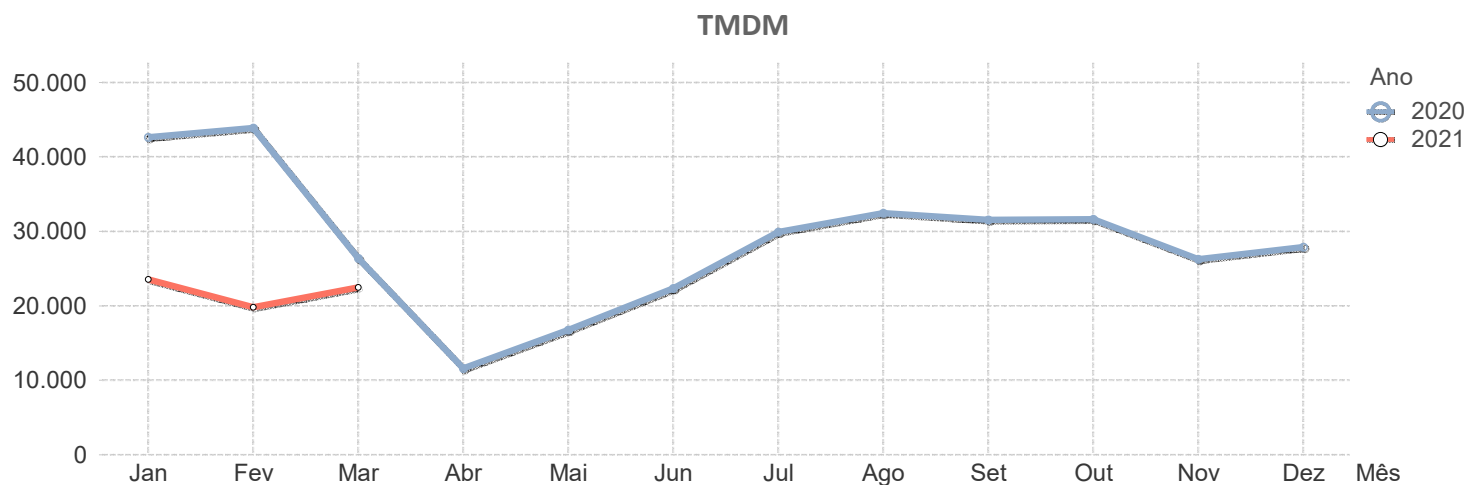
		IC22														
		2020												2021		
Sublanço	..	Jan	Fev	Mar	Abr	Mai	Jun	Jul	Ago	Set	Out	Nov	Dez	Jan	Fev	Mar
Olival Basto – Ramada	..	48.042	48.687	32.130	19.701	29.108	35.469	39.139	34.181	43.658	44.439	39.053	38.329	32.094	20.598	32.751
Ramada – Montemor	..	22.075	22.172	14.202	8.384	11.566	14.403	15.856	13.916	18.412	19.227	16.752	16.437	13.345	10.572	13.975
Média Ponderada		36.913	37.323	24.447	14.851	21.590	26.441	29.161	25.496	32.838	33.634	29.495	28.947	24.059	16.301	24.704



CSB															
Sublanço	2020												2021		
	Jan	Fev	Mar	Abr	Mai	Jun	Jul	Ago	Set	Out	Nov	Dez	Jan	Fev	Mar
Braga Sul – Celeirós (A11)	18.895	19.088	11.156	5.687	10.159	14.114	18.376	20.341	18.238	16.667	13.343	13.481	11.332	10.604	12.612
Celeirós (A11) – EN14	30.439	30.665	18.014	9.248	16.340	22.488	28.617	31.007	28.459	26.666	21.628	21.805	18.490	16.880	20.125
EN14 – EN309	34.749	34.899	21.814	12.494	20.409	26.761	31.582	30.304	31.666	30.874	26.292	26.493	22.339	20.284	23.889
EN309 – EN101	39.153	39.431	24.719	14.539	23.531	30.639	35.705	34.261	36.003	35.179	30.131	30.465	25.579	23.175	27.321
EN101 – Circular Sul de Braga	44.158	44.689	27.990	16.749	26.870	35.180	40.312	39.089	40.478	40.012	34.334	34.659	28.996	26.108	30.774
Média Ponderada	30.273	30.513	18.636	10.399	17.397	23.217	28.124	28.541	28.135	26.944	22.533	22.743	19.138	17.469	20.663



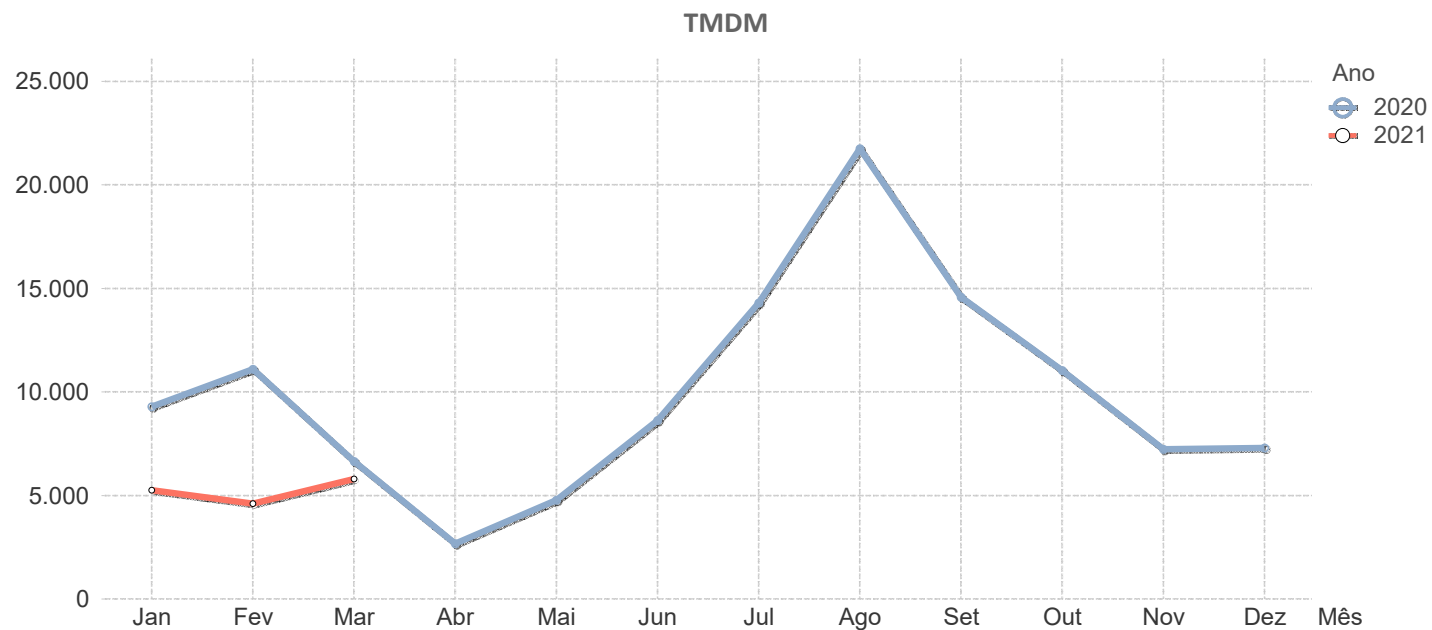
VRI																
Sublanço	2020													2021		
	Jan	Fev	Mar	Abr	Mai	Jun	Jul	Ago	Set	Out	Nov	Dez	Jan	Fev	Mar	
Aeroporto – São Brás	43.426	44.384	26.226	11.502	16.663	22.192	34.258	33.616	34.339	33.289	27.224	28.555	24.365	20.775	23.640	
São Brás – VILPL	42.933	44.248	26.226	11.502	16.663	22.192	28.278	31.355	30.021	30.238	25.633	27.197	23.192	19.197	21.662	
VILPL – Custóias	41.690	42.884	26.768	11.924	17.108	22.701	32.673	34.713	34.419	34.613	27.475	29.359	24.192	21.124	24.198	
Média Ponderada	42.624	43.881	26.376	11.618	16.786	22.332	29.903	32.437	31.532	31.655	26.251	27.887	23.549	19.837	22.498	



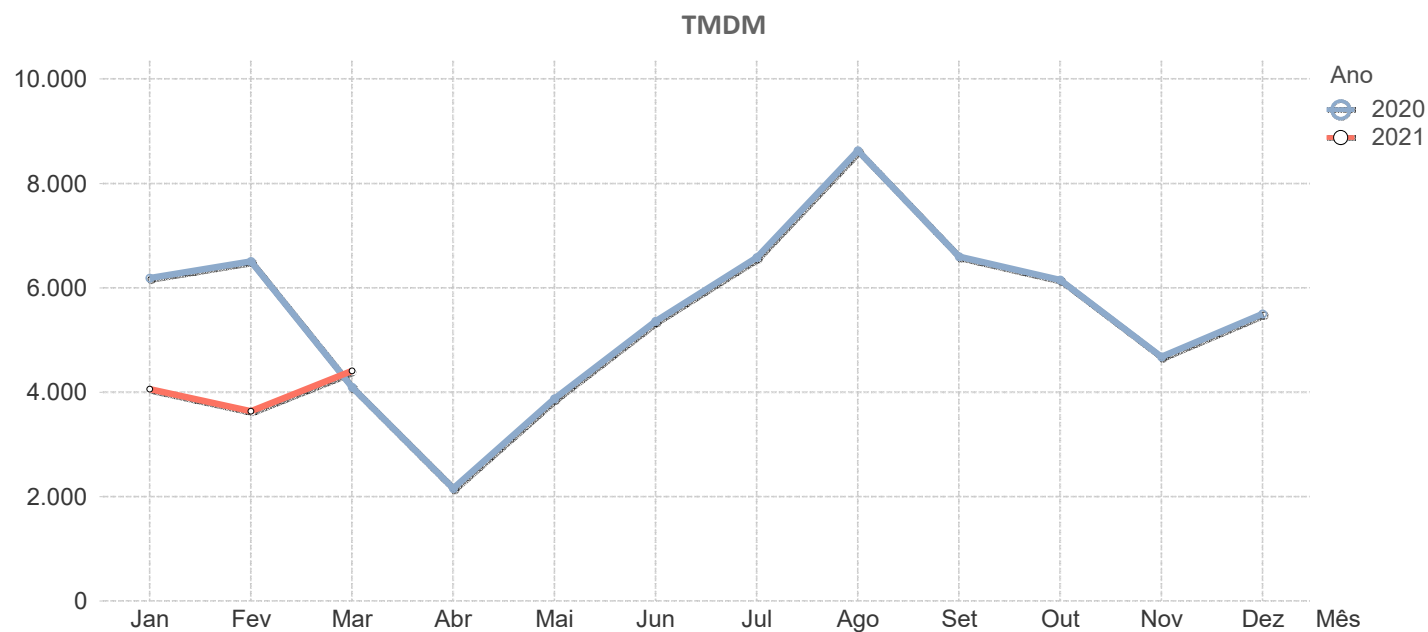
B

Tráfego Médio Diário Mensal por Concessão

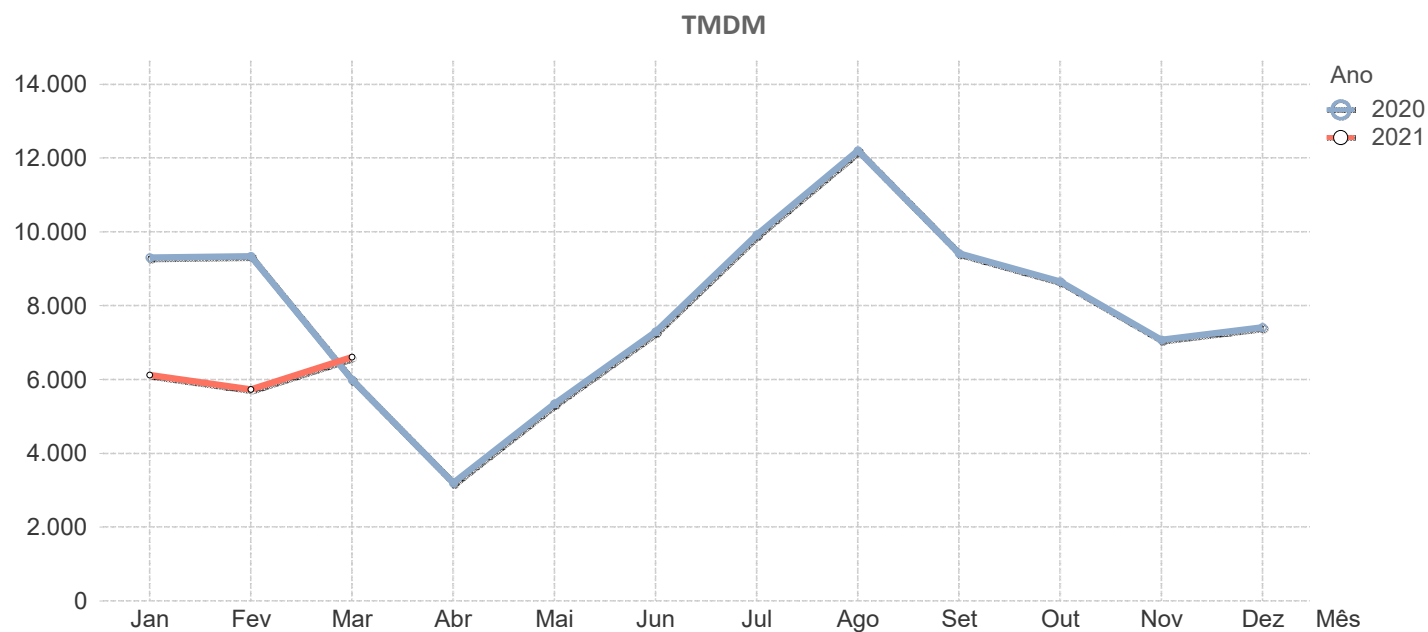
Algarve																
2020														2021		
Estrada	..	Jan	Fev	Mar	Abr	Mai	Jun	Jul	Ago	Set	Out	Nov	Dez	Jan	Fev	Mar
A22	..	9.290	11.096	6.647	2.675	4.777	8.621	14.304	21.749	14.582	11.039	7.229	7.291	5.261	4.601	5.802
Média Ponderada		9.290	11.096	6.647	2.675	4.777	8.621	14.304	21.749	14.582	11.039	7.229	7.291	5.261	4.601	5.802



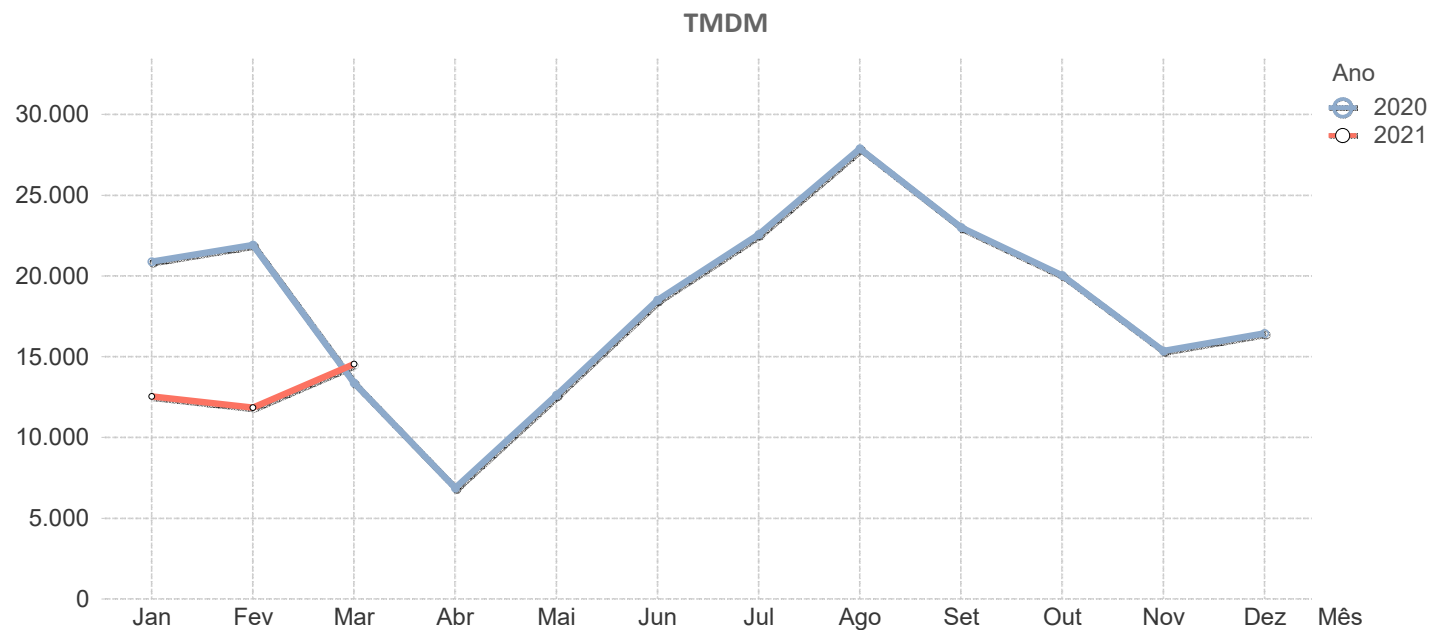
Beira Interior																
2020														2021		
Estrada	..	Jan	Fev	Mar	Abr	Mai	Jun	Jul	Ago	Set	Out	Nov	Dez	Jan	Fev	Mar
A23	..	6.185	6.509	4.096	2.161	3.876	5.362	6.580	8.627	6.599	6.152	4.677	5.499	4.058	3.637	4.407
Média Ponderada		6.185	6.509	4.096	2.161	3.876	5.362	6.580	8.627	6.599	6.152	4.677	5.499	4.058	3.637	4.407



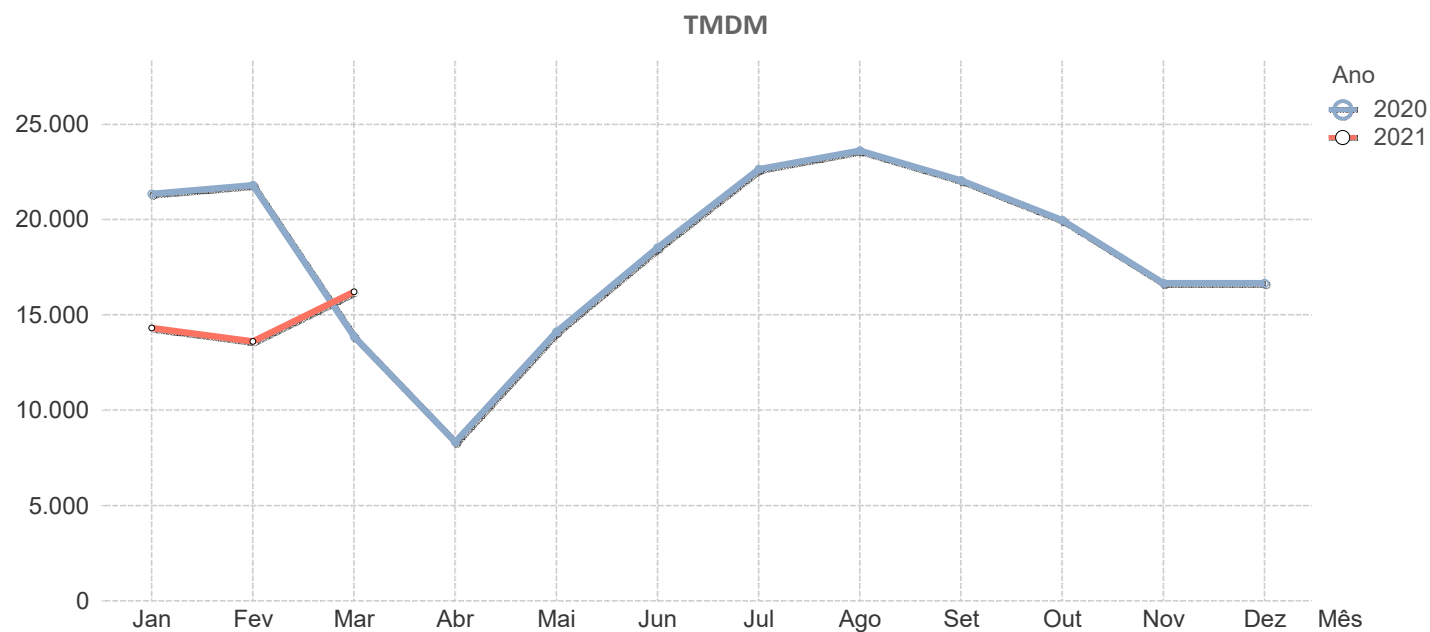
Beiras Litoral e Alta																
		2020												2021		
Estrada	..	Jan	Fev	Mar	Abr	Mai	Jun	Jul	Ago	Set	Out	Nov	Dez	Jan	Fev	Mar
A25	..	9.305	9.342	5.994	3.203	5.342	7.295	9.922	12.198	9.419	8.654	7.076	7.417	6.122	5.732	6.611
Média Ponderada		9.305	9.342	5.994	3.203	5.342	7.295	9.922	12.198	9.419	8.654	7.076	7.417	6.122	5.732	6.611



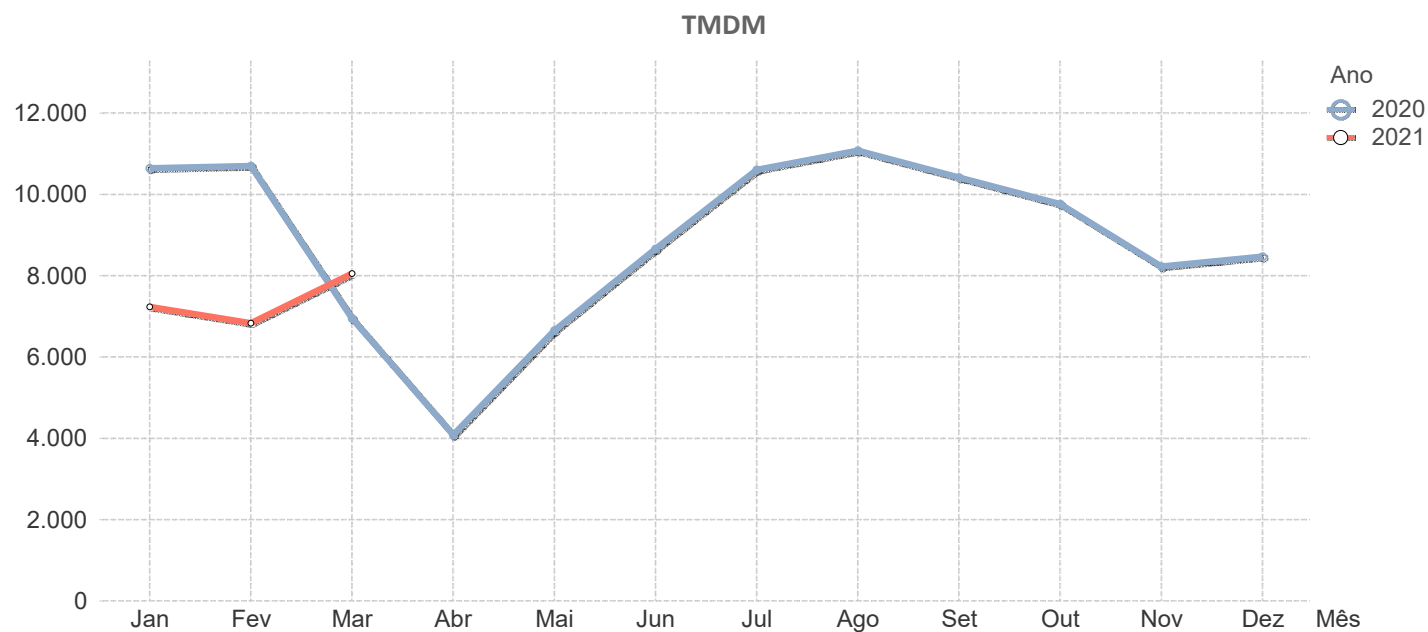
		Brisa														
		2020												2021		
Estrada	..	Jan	Fev	Mar	Abr	Mai	Jun	Jul	Ago	Set	Out	Nov	Dez	Jan	Fev	Mar
A1		33.177	34.897	21.272	10.997	19.731	28.643	33.597	43.349	35.735	31.759	24.223	26.408	19.765	18.761	23.019
A2		14.424	15.913	9.554	4.509	10.027	17.384	22.207	31.012	20.937	15.765	10.971	11.952	8.541	8.222	10.614
A3		24.906	25.395	15.556	8.315	14.001	18.859	24.667	26.853	24.547	22.723	18.027	18.160	15.539	14.694	17.244
A4		32.282	33.521	21.455	12.965	22.165	28.909	34.380	37.309	33.939	30.476	25.047	26.418	21.925	20.989	24.413
A5		90.472	91.283	56.024	27.547	50.289	67.749	77.521	70.210	82.930	78.801	67.741	68.862	52.824	46.965	58.338
A6		5.353	5.718	3.343	1.452	2.594	3.664	5.256	6.290	5.288	4.860	3.704	4.075	2.946	2.811	3.454
A9		23.900	24.081	14.251	6.791	11.456	15.566	17.945	17.110	20.003	20.005	16.376	17.191	12.510	11.566	14.225
A10		6.998	7.274	4.609	2.610	4.323	6.187	7.208	8.467	7.613	7.102	3.878	5.953	4.365	4.225	5.217
A12		19.093	20.130	12.556	6.113	11.661	17.357	21.891	23.894	20.784	18.174	14.092	15.042	10.944	10.083	12.632
A12-1		7.309	7.273	5.805	3.687	5.035	6.120	6.749	6.081	6.775	6.930	6.470	5.828	5.269	4.971	5.745
A13		3.158	3.440	2.210	1.305	2.256	4.436	5.821	10.784	6.198	4.012	2.622	2.823	2.148	2.105	2.659
A14		7.555	7.968	4.901	2.860	5.654	7.558	10.115	11.187	8.620	6.997	5.526	5.779	4.703	4.465	5.449
CSB		30.273	30.513	18.636	10.399	17.397	23.217	28.124	28.541	28.135	26.944	22.533	22.743	19.138	17.469	20.663
Média Ponderada		20.889	21.922	13.388	6.883	12.622	18.517	22.587	27.882	23.012	20.043	15.362	16.460	12.546	11.854	14.542



Costa de Prata																
		2020												2021		
Estrada	..	Jan	Fev	Mar	Abr	Mai	Jun	Jul	Ago	Set	Out	Nov	Dez	Jan	Fev	Mar
A17	..	10.590	11.235	7.182	4.448	6.880	9.336	11.653	14.601	11.636	10.241	8.259	8.392	7.019	6.881	8.185
A25	..	23.791	24.059	15.713	9.423	16.392	21.668	28.437	32.106	26.154	22.692	18.487	18.766	15.538	13.926	17.980
A29	..	22.371	22.680	14.130	8.321	14.286	18.683	22.135	21.437	22.068	20.496	17.217	17.109	14.961	14.505	16.721
A44	..	63.115	65.329	42.901	27.919	45.728	57.989	67.035	62.230	65.644	60.538	53.584	52.430	46.073	43.426	51.141
Média Ponderada	..	21.351	21.798	13.860	8.345	14.118	18.529	22.638	23.610	22.050	19.981	16.674	16.671	14.319	13.607	16.206

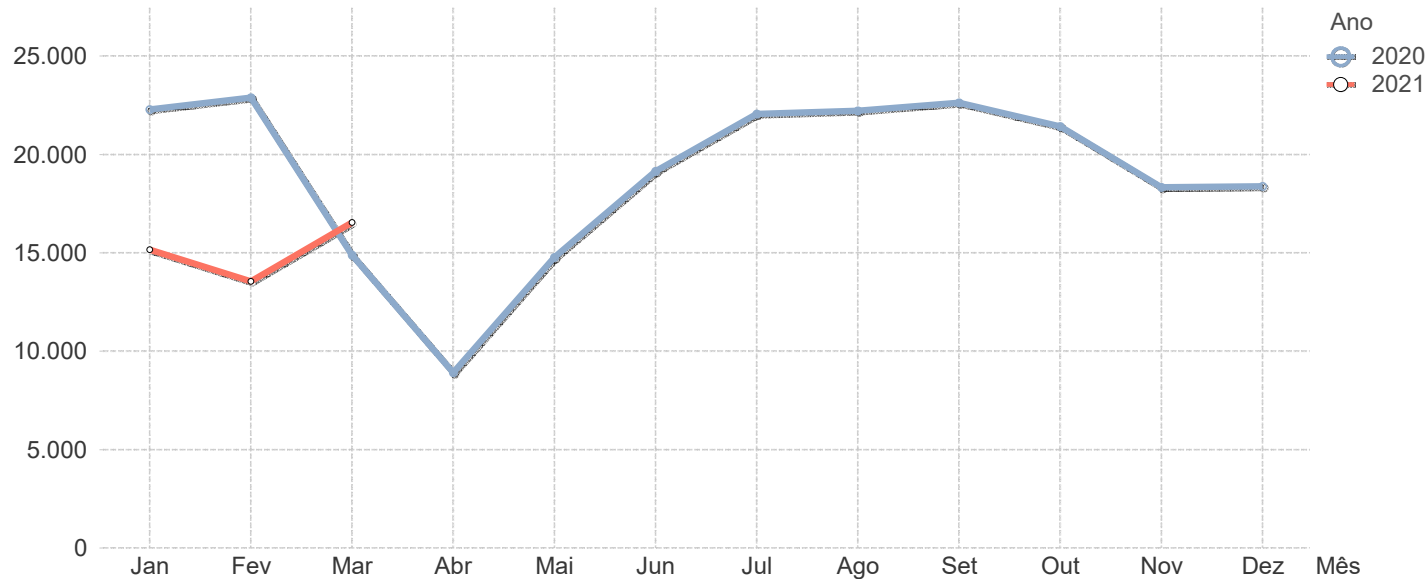


Douro Litoral																
2020														2021		
Estrada	Jan	Fev	Mar	Abr	Mai	Jun	Jul	Ago	Set	Out	Nov	Dez	Jan	Fev	Mar	
A32	9.188	9.192	5.979	3.468	5.557	7.319	8.798	8.439	8.634	8.250	7.071	7.265	6.265	5.948	6.974	
A41	12.735	12.846	8.290	4.864	8.055	10.501	12.994	14.413	12.818	11.833	9.821	10.105	8.568	8.084	9.537	
A43	6.800	6.741	4.628	2.945	4.478	5.451	6.678	6.053	6.391	6.153	5.451	5.704	4.893	4.551	5.491	
Média Ponderada	10.651	10.701	6.954	4.088	6.652	8.661	10.604	11.078	10.421	9.762	8.230	8.474	7.234	6.833	8.057	

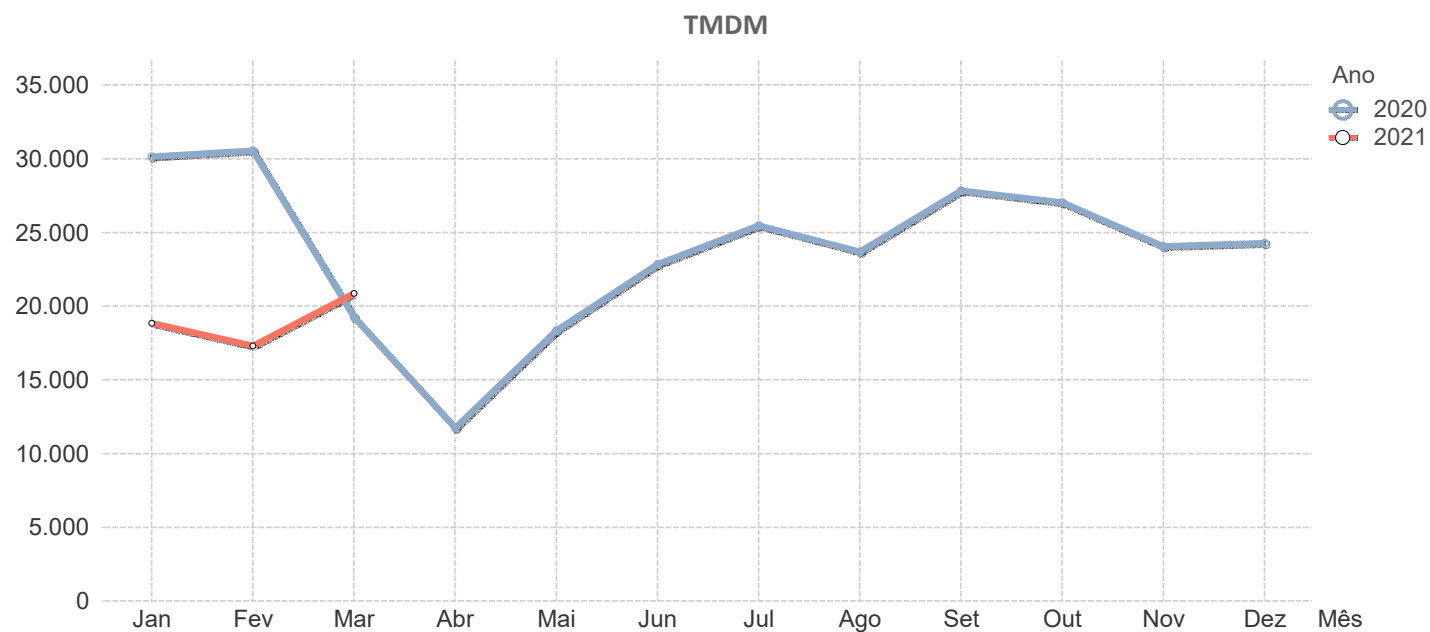


Infraestruturas de Portugal

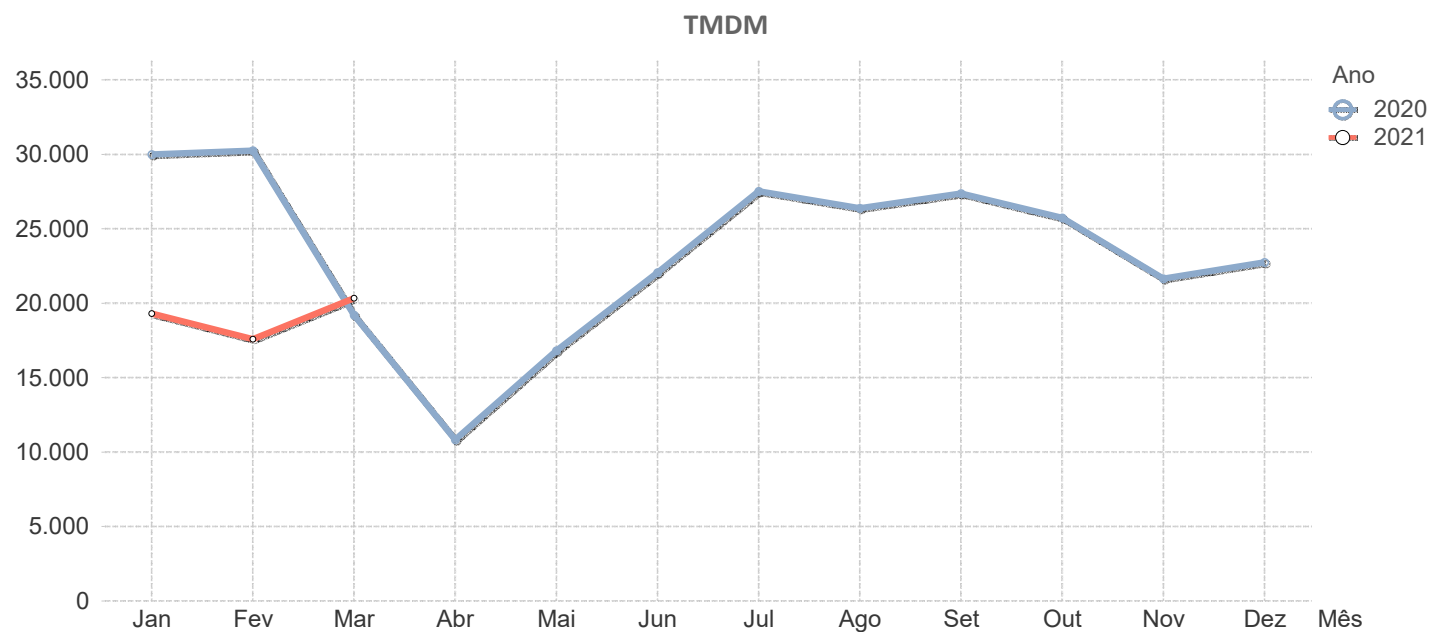
Estrada	2020												2021		
	Jan	Fev	Mar	Abr	Mai	Jun	Jul	Ago	Set	Out	Nov	Dez	Jan	Fev	Mar
A1	98.024	99.631	65.473	41.834	66.740	85.957	89.382	92.912	97.039	90.259	77.816	77.305	66.538	62.684	71.913
A3	10.773	10.333	7.913	3.834	6.018	7.952	14.759	17.099	14.409	13.850	10.751	9.220	9.109	8.554	9.504
A4	7.182	7.730	4.862	2.659	4.723	6.412	7.833	9.473	7.786	7.284	5.962	6.349	5.084	4.843	5.732
A8	5.038	5.337	3.273	1.766	2.818	4.171	5.369	6.922	5.406	4.778	3.982	3.906	3.126	2.968	3.643
A13	4.299	4.536	2.918	1.711	2.902	3.998	4.794	5.703	4.831	4.474	3.622	3.760	2.873	2.804	3.465
A13-1	3.464	3.662	2.319	1.316	2.159	3.053	3.802	4.581	3.794	3.574	2.826	2.960	2.322	2.285	2.744
A19	11.536	11.612	8.357	5.365	7.684	9.972	11.098	10.715	11.485	11.381	10.666	10.263	8.359	7.958	9.287
A20	89.889	92.087	60.336	36.723	58.490	76.737	86.124	85.654	88.253	81.441	69.100	67.910	59.102	56.051	65.206
A21	12.436	12.995	7.736	3.290	7.346	11.365	13.595	13.467	13.095	11.762	9.555	10.258	7.432	7.008	8.842
A22	7.158	8.153	4.368	105	1.050	1.412	9.982	13.864	9.414	6.863	3.863	4.296	2.330	1.928	658
A23	12.268	13.295	8.374	4.000	8.314	11.596	13.796	16.782	13.825	12.551	9.937	11.332	8.053	7.737	9.565
A24	3.755	3.881	2.467	1.549	2.652	3.606	4.297	5.983	4.321	3.766	2.925	2.052	2.517	2.450	2.976
A28	131.721	135.051	87.848	52.102	85.541	116.486	117.419	111.087	115.538	106.939	92.061	87.371	81.158	78.650	84.109
A33	28.136	28.426	18.854	11.212	18.454	24.144	29.389	27.750	29.023	27.105	23.155	24.146	18.435	16.940	20.703
A43	36.213	37.171	24.216	14.375	23.596	32.058	37.436	33.559	36.896	34.996	30.993	31.143	26.944	25.080	29.314
A44	62.118	62.070	39.435	23.447	39.110	50.339	60.830	55.490	60.580	57.121	50.198	51.539	43.448	36.887	43.488
IP7	75.256	76.814	47.550	28.946	49.688	63.676	67.265	60.398	71.263	71.769	61.590	57.889	48.324	38.625	51.412
IC2	35.054	37.773	23.523	13.235	21.567	26.262	31.099	28.057	31.077	29.660	26.919	25.530	20.741	16.599	21.214
IC16	38.633	39.903	26.854	16.791	27.341	34.362	39.033	34.709	40.901	38.863	35.815	37.295	27.180	24.002	28.395
IC17	70.885	71.515	46.348	24.292	48.762	59.587	59.000	56.236	65.960	66.221	60.853	60.763	53.738	48.203	54.362
IC19	113.138	112.341	75.532	52.989	75.348	89.966	97.968	91.086	106.798	104.960	91.802	89.601	75.574	57.796	80.416
IC20	44.206	47.206	31.219	17.099	38.163	48.204	60.653	57.170	52.585	44.770	37.387	36.339	29.171	26.291	33.887
IC21	30.384	30.573	20.613	12.602	19.875	25.758	29.098	28.538	31.238	30.110	26.955	25.744	21.055	19.626	22.920
IC22	36.913	37.323	24.447	14.851	21.590	26.441	29.161	25.496	32.838	33.634	29.495	28.947	24.059	16.301	24.704
Média Ponderada	22.281	22.885	14.891	8.910	14.765	19.141	22.055	22.230	22.623	21.423	18.341	18.378	15.160	13.551	16.554

TMDM


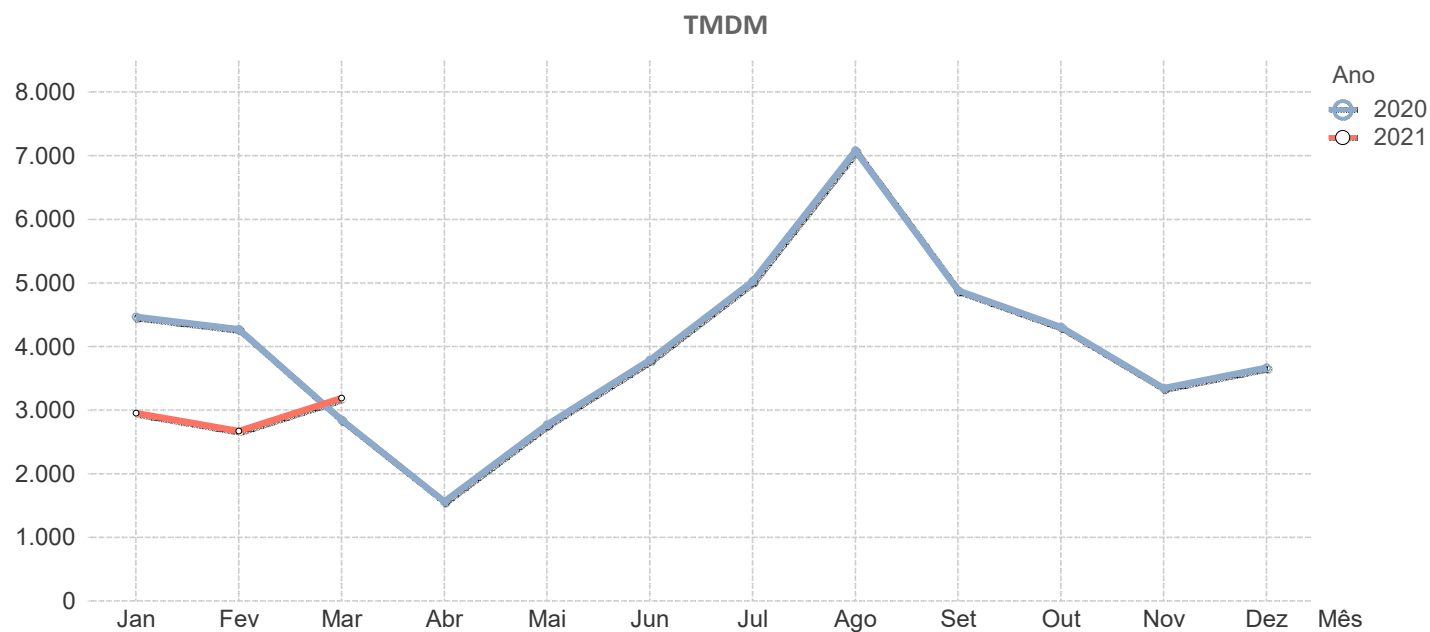
Grande Lisboa															
2020														2021	
Estrada	Jan	Fev	Mar	Abr	Mai	Jun	Jul	Ago	Set	Out	Nov	Dez	Jan	Fev	Mar
A16	30.141	30.549	19.256	11.739	18.349	22.848	25.482	23.684	27.844	27.032	24.066	24.288	18.860	17.309	20.862
Média Ponderada	30.141	30.549	19.256	11.739	18.349	22.848	25.482	23.684	27.844	27.032	24.066	24.288	18.860	17.309	20.862



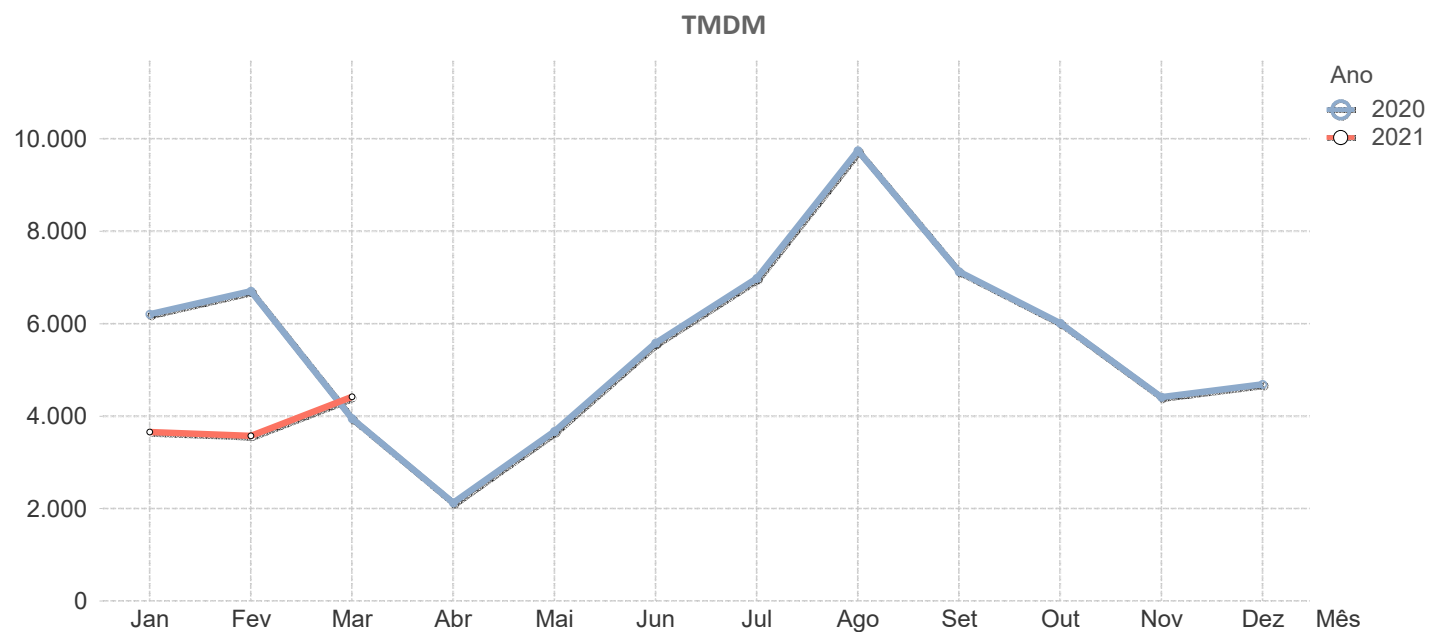
Grande Porto																
		2020												2021		
Estrada	..	Jan	Fev	Mar	Abr	Mai	Jun	Jul	Ago	Set	Out	Nov	Dez	Jan	Fev	Mar
A4	..	54.710	55.924	35.146	18.819	28.894	38.245	48.418	45.198	49.818	47.068	37.917	40.578	33.350	29.063	33.764
A41	..	31.690	31.342	20.123	11.573	18.148	23.965	29.894	28.293	29.061	27.011	23.075	24.055	20.452	18.791	21.884
A42	..	15.100	15.462	9.896	6.263	9.837	12.543	15.031	14.839	14.737	13.851	12.027	12.456	11.039	10.731	12.186
VRI	..	42.624	43.881	26.376	11.618	16.786	22.332	29.903	32.437	31.532	31.655	26.251	27.887	23.549	19.837	22.498
Média Ponderada	..	29.998	30.242	19.188	10.829	16.811	22.062	27.522	26.387	27.373	25.745	21.652	22.739	19.301	17.596	20.335



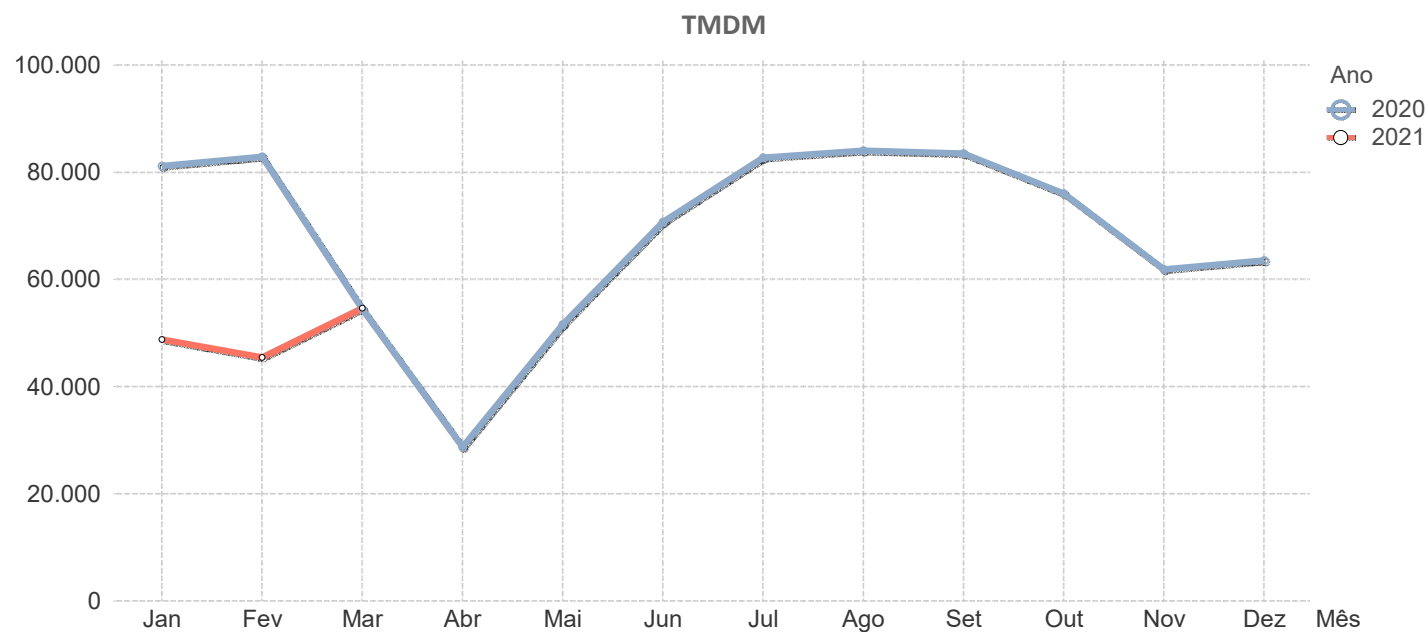
Interior Norte																
2020														2021		
Estrada	Jan	Fev	Mar	Abr	Mai	Jun	Jul	Ago	Set	Out	Nov	Dez	Jan	Fev	Mar	
A24	4.468	4.273	2.851	1.566	2.775	3.791	5.030	7.080	4.879	4.306	3.346	3.671	2.954	2.674	3.191	
Média Ponderada	4.468	4.273	2.851	1.566	2.775	3.791	5.030	7.080	4.879	4.306	3.346	3.671	2.954	2.674	3.191	



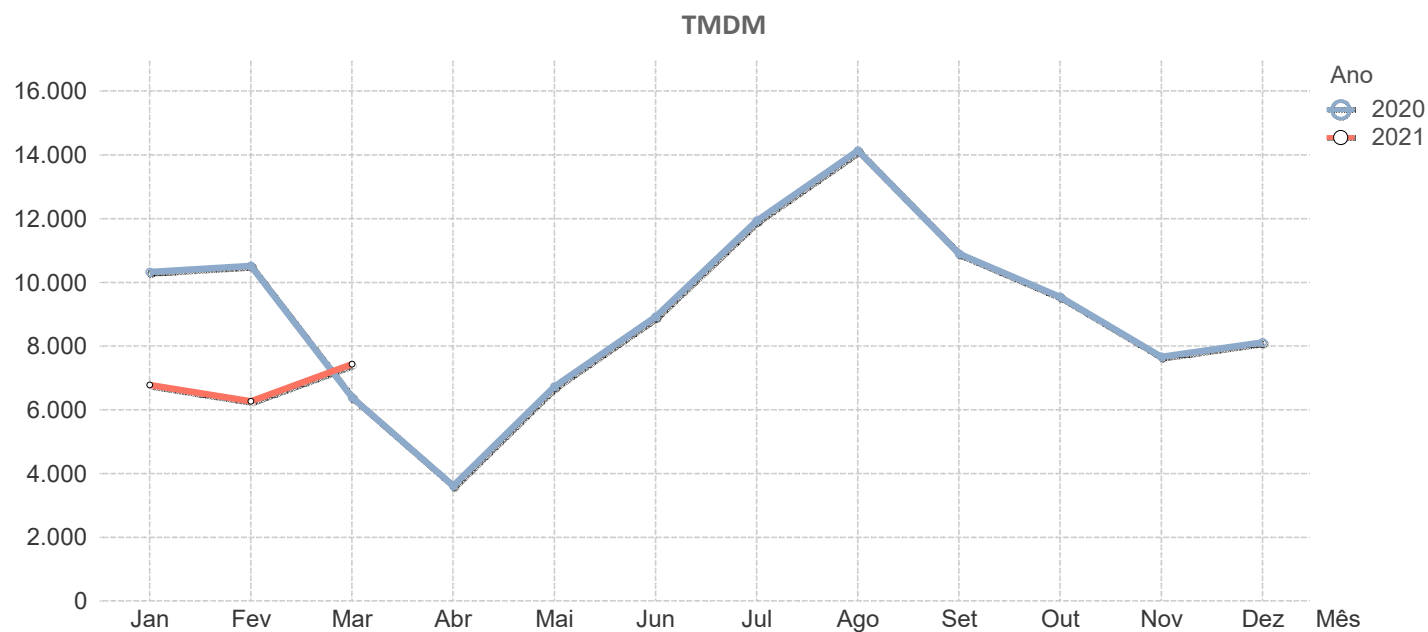
Litoral Centro																
2020														2021		
Estrada	..	Jan	Fev	Mar	Abr	Mai	Jun	Jul	Ago	Set	Out	Nov	Dez	Jan	Fev	Mar
A17	..	6.204	6.708	3.951	2.126	3.669	5.582	6.979	9.744	7.128	6.014	4.412	4.689	3.655	3.572	4.422
Média Ponderada		6.204	6.708	3.951	2.126	3.669	5.582	6.979	9.744	7.128	6.014	4.412	4.689	3.655	3.572	4.422



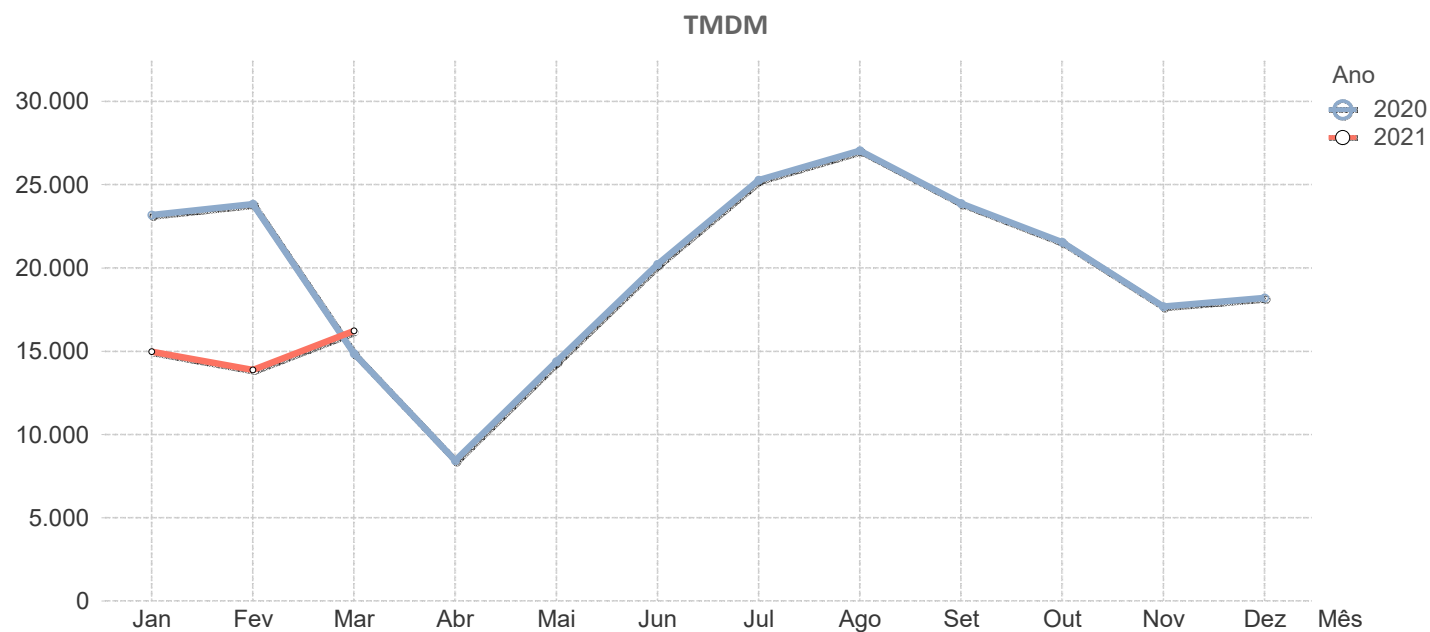
		Lusoponte														
		2020												2021		
Estrada	..	Jan	Fev	Mar	Abr	Mai	Jun	Jul	Ago	Set	Out	Nov	Dez	Jan	Fev	Mar
A2	..	130.797	135.853	91.849	49.846	94.767	122.002	141.708	142.774	141.850	127.660	105.699	104.308	83.488	79.551	92.315
A12	..	64.652	65.282	42.031	21.707	37.227	53.610	63.043	64.430	64.054	58.837	47.286	49.998	37.254	34.055	42.080
Média Ponderada		81.188	82.925	54.486	28.742	51.612	70.708	82.709	84.016	83.503	76.043	61.889	63.576	48.813	45.429	54.639



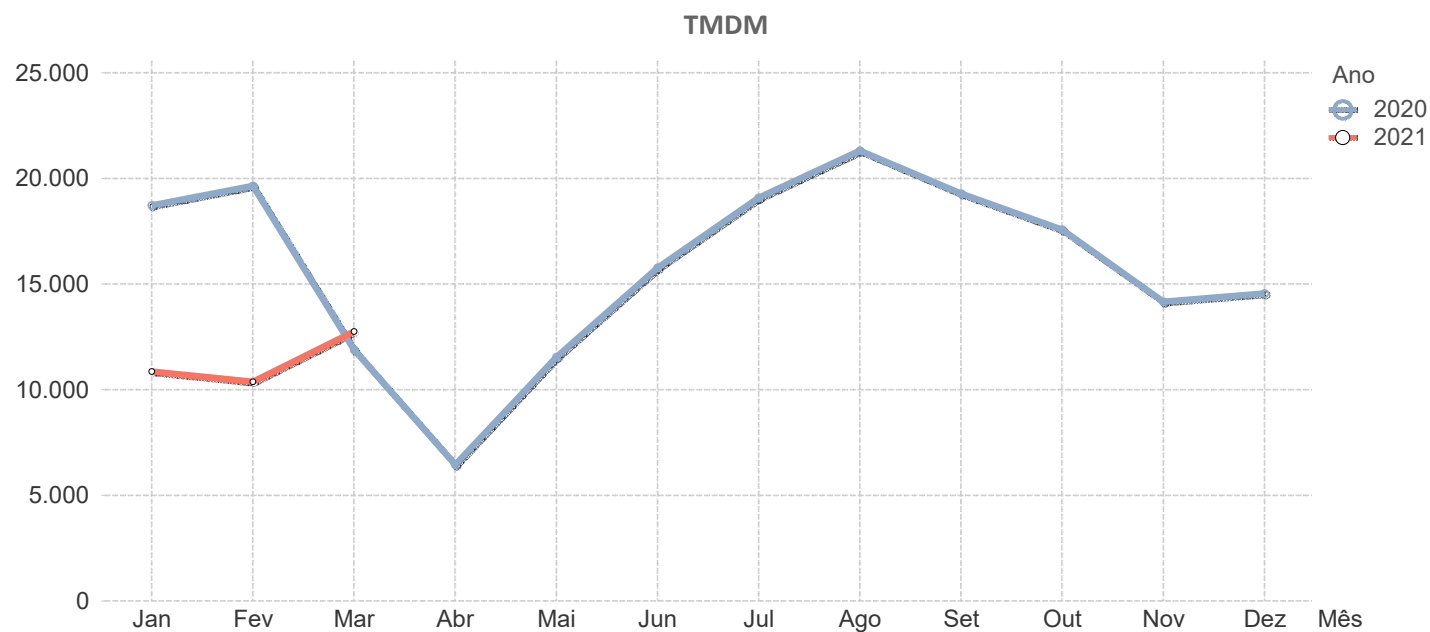
		Norte												2021		
		2020														
Estrada	..	Jan	Fev	Mar	Abr	Mai	Jun	Jul	Ago	Set	Out	Nov	Dez	Jan	Fev	Mar
A7	..	9.205	9.368	5.715	3.247	6.018	8.037	10.907	13.498	9.823	8.519	6.761	7.384	6.145	5.652	6.652
A11	..	11.982	12.224	7.379	4.155	7.787	10.213	13.454	15.067	12.480	11.063	8.986	9.207	7.719	7.168	8.590
Média Ponderada		10.328	10.524	6.388	3.615	6.734	8.917	11.938	14.133	10.898	9.548	7.662	8.122	6.782	6.265	7.436



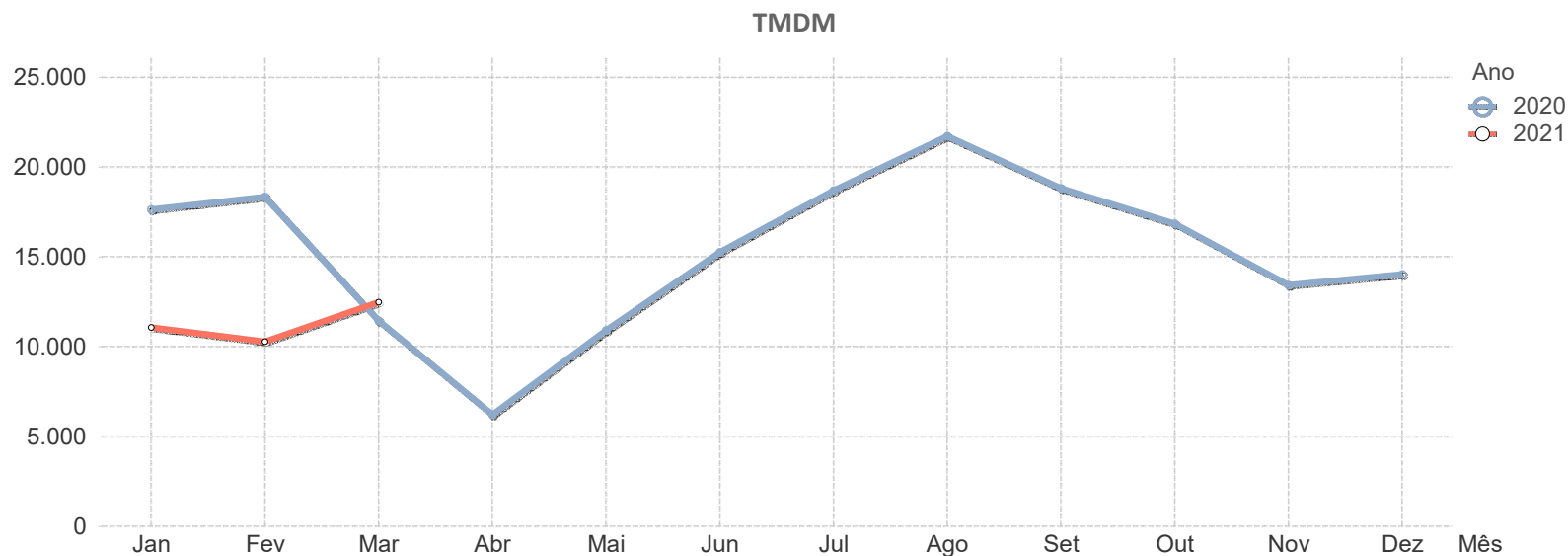
Norte Litoral																
2020														2021		
Estrada	..	Jan	Fev	Mar	Abr	Mai	Jun	Jul	Ago	Set	Out	Nov	Dez	Jan	Fev	Mar
A27	..	9.750	9.808	6.263	3.443	6.146	8.174	10.865	12.603	9.993	9.081	7.559	7.432	6.394	5.872	6.831
A28	..	26.916	27.755	17.249	9.836	16.666	23.581	29.284	31.064	27.749	25.019	20.504	21.211	17.364	16.121	18.832
Média Ponderada	..	23.173	23.842	14.854	8.442	14.372	20.222	25.269	27.039	23.878	21.545	17.682	18.207	14.973	13.887	16.216



		Oeste														
		2020												2021		
Estrada	..	Jan	Fev	Mar	Abr	Mai	Jun	Jul	Ago	Set	Out	Nov	Dez	Jan	Fev	Mar
A8	..	23.106	24.289	14.614	7.873	14.050	19.224	23.074	25.738	23.605	21.624	17.419	17.907	13.348	12.729	15.650
A15	..	4.555	4.667	3.124	1.885	3.449	4.647	6.252	7.018	5.363	4.525	3.670	3.756	2.860	2.791	3.384
Média Ponderada		18.719	19.649	11.897	6.457	11.543	15.777	19.096	21.311	19.291	17.581	14.168	14.561	10.868	10.379	12.749



Concessão	Ano Mês	2020												2021		
		Jan	Fev	Mar	Abr	Mai	Jun	Jul	Ago	Set	Out	Nov	Dez	Jan	Fev	Mar
Algarve		9.290	11.096	6.647	2.675	4.777	8.621	14.304	21.749	14.582	11.039	7.229	7.291	5.261	4.601	5.802
Beira Interior		6.185	6.509	4.096	2.161	3.876	5.362	6.580	8.627	6.599	6.152	4.677	5.499	4.058	3.637	4.407
Beiras Litoral e Alta		9.305	9.342	5.994	3.203	5.342	7.295	9.922	12.198	9.419	8.654	7.076	7.417	6.122	5.732	6.611
Brisa		20.889	21.922	13.388	6.883	12.622	18.517	22.587	27.882	23.012	20.043	15.362	16.460	12.546	11.854	14.542
Costa de Prata		21.351	21.798	13.860	8.345	14.118	18.529	22.638	23.610	22.050	19.981	16.674	16.671	14.319	13.607	16.206
Douro Litoral		10.651	10.701	6.954	4.088	6.652	8.661	10.604	11.078	10.421	9.762	8.230	8.474	7.234	6.833	8.057
Grande Lisboa		30.141	30.549	19.256	11.739	18.349	22.848	25.482	23.684	27.844	27.032	24.066	24.288	18.860	17.309	20.862
Grande Porto		29.998	30.242	19.188	10.829	16.811	22.062	27.522	26.387	27.373	25.745	21.652	22.739	19.301	17.596	20.335
Infraestruturas de Po...		22.281	22.885	14.891	8.910	14.765	19.141	22.055	22.230	22.623	21.423	18.341	18.378	15.160	13.551	16.554
Interior Norte		4.468	4.273	2.851	1.566	2.775	3.791	5.030	7.080	4.879	4.306	3.346	3.671	2.954	2.674	3.191
Litoral Centro		6.204	6.708	3.951	2.126	3.669	5.582	6.979	9.744	7.128	6.014	4.412	4.689	3.655	3.572	4.422
Lusoponte		81.188	82.925	54.486	28.742	51.612	70.708	82.709	84.016	83.503	76.043	61.889	63.576	48.813	45.429	54.639
Norte		10.328	10.524	6.388	3.615	6.734	8.917	11.938	14.133	10.898	9.548	7.662	8.122	6.782	6.265	7.436
Norte Litoral		23.173	23.842	14.854	8.442	14.372	20.222	25.269	27.039	23.878	21.545	17.682	18.207	14.973	13.887	16.216
Oeste		18.719	19.649	11.897	6.457	11.543	15.777	19.096	21.311	19.291	17.581	14.168	14.561	10.868	10.379	12.749
Média Ponderada		17.640	18.335	11.449	6.232	10.924	15.264	18.704	21.721	18.825	16.846	13.440	14.042	11.081	10.284	12.479

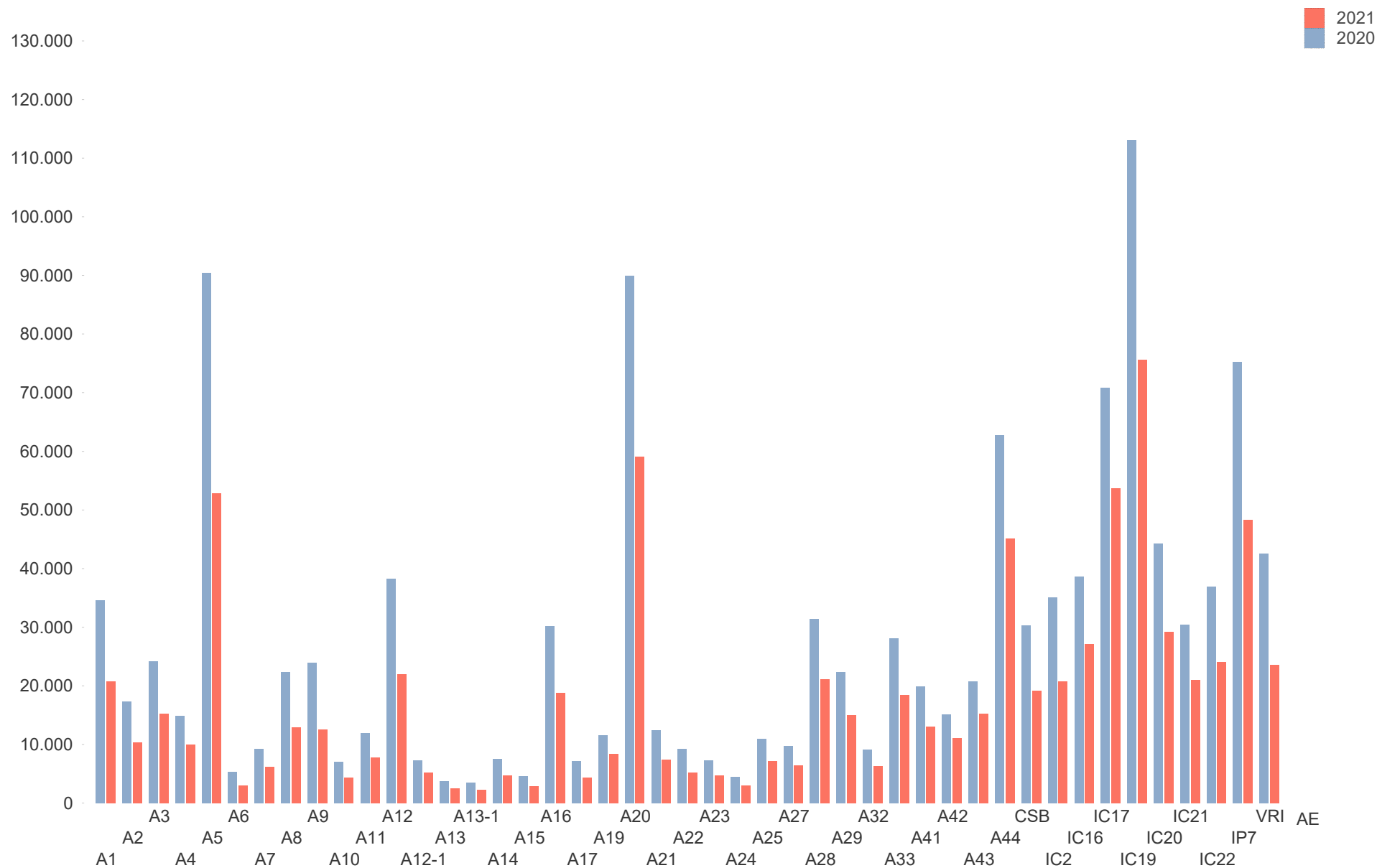


C

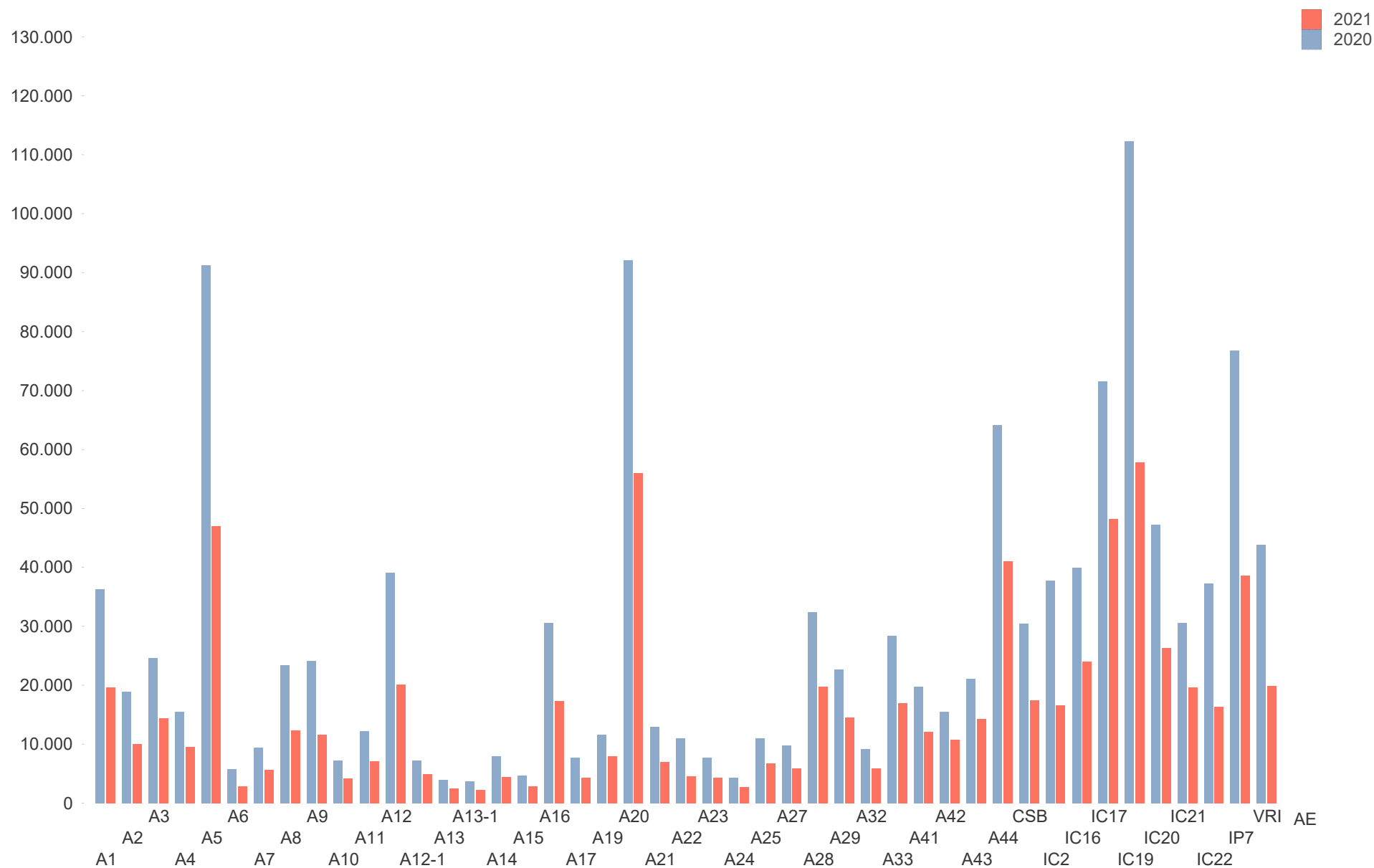
Variação do Tráfego Médio Diário por Trimestre

Estrada	Mês			2020			2021			
	2020	2021	Var.	2020	2021	Var.	2020	2021	Var.	
A1	34.574	20.773	-39,9%	36.292	19.708	-45,7%	22.224	24.073	8,3%	↑
A2	17.323	10.408	-39,9%	18.902	9.999	-47,1%	11.604	12.650	9,0%	↑
A3	24.212	15.223	-37,1%	24.656	14.392	-41,6%	15.181	16.864	11,1%	↑
A4	14.801	10.054	-32,1%	15.534	9.495	-38,9%	9.854	11.114	12,8%	↑
A5	90.472	52.824	-41,6%	91.283	46.965	-48,6%	56.024	58.338	4,1%	↑
A6	5.353	2.946	-45,0%	5.718	2.811	-50,8%	3.343	3.454	3,3%	↑
A7	9.205	6.145	-33,2%	9.368	5.652	-39,7%	5.715	6.652	16,4%	↑
A8	22.308	12.896	-42,2%	23.452	12.297	-47,6%	14.113	15.119	7,1%	↑
A9	23.900	12.510	-47,7%	24.081	11.566	-52,0%	14.251	14.225	-0,2%	↓
A10	6.998	4.365	-37,6%	7.274	4.225	-41,9%	4.609	5.217	13,2%	↑
A11	11.982	7.719	-35,6%	12.224	7.168	-41,4%	7.379	8.590	16,4%	↑
A12	38.253	22.009	-42,5%	39.119	20.164	-48,5%	24.952	25.017	0,3%	↑
A12-1	7.309	5.269	-27,9%	7.273	4.971	-31,7%	5.805	5.745	-1,0%	↓
A13	3.746	2.522	-32,7%	4.005	2.466	-38,4%	2.575	3.075	19,4%	↑
A13-1	3.464	2.322	-33,0%	3.662	2.285	-37,6%	2.319	2.744	18,3%	↑
A14	7.555	4.703	-37,7%	7.968	4.465	-44,0%	4.901	5.449	11,2%	↑
A15	4.555	2.860	-37,2%	4.667	2.791	-40,2%	3.124	3.384	8,3%	↑
A16	30.141	18.860	-37,4%	30.549	17.309	-43,3%	19.256	20.862	8,3%	↑
A17	7.124	4.361	-38,8%	7.657	4.266	-44,3%	4.628	5.211	12,6%	↑
A19	11.536	8.359	-27,5%	11.612	7.958	-31,5%	8.357	9.287	11,1%	↑
A20	89.889	59.102	-34,2%	92.087	56.051	-39,1%	60.336	65.206	8,1%	↑
A21	12.436	7.432	-40,2%	12.995	7.008	-46,1%	7.736	8.842	14,3%	↑
A22	9.255	5.212	-43,7%	11.047	4.556	-58,8%	6.609	5.716	-13,5%	↓
A23	7.251	4.758	-34,4%	7.697	4.355	-43,4%	4.846	5.311	9,6%	↑
A24	4.450	2.943	-33,9%	4.263	2.668	-37,4%	2.841	3.186	12,1%	↑
A25	11.002	7.225	-34,3%	11.066	6.692	-39,5%	7.133	7.942	11,4%	↑
A27	9.750	6.394	-34,4%	9.808	5.872	-40,1%	6.263	6.831	9,1%	↑
A28	31.443	21.093	-32,9%	32.390	19.776	-38,9%	20.298	22.647	11,6%	↑
A29	22.371	14.961	-33,1%	22.680	14.505	-36,0%	14.130	16.721	18,3%	↑
A32	9.188	6.265	-31,8%	9.192	5.948	-35,3%	5.979	6.974	16,6%	↑
A33	28.136	18.435	-34,5%	28.426	16.940	-40,4%	18.854	20.703	9,8%	↑
A41	19.870	13.041	-34,4%	19.808	12.114	-38,8%	12.744	14.185	11,3%	↑
A42	15.100	11.039	-26,9%	15.462	10.731	-30,6%	9.896	12.186	23,1%	↑
A43	20.684	15.302	-26,0%	21.106	14.241	-32,5%	13.874	16.737	20,6%	↑
A44	62.754	45.123	-28,1%	64.149	41.058	-36,0%	41.646	48.370	16,1%	↑
CSB	30.273	19.138	-36,8%	30.513	17.469	-42,7%	18.636	20.663	10,9%	↑
VRI	42.624	23.549	-44,8%	43.881	19.837	-54,8%	26.376	22.498	-14,7%	↓
IP7	75.256	48.324	-35,8%	76.814	38.625	-49,7%	47.550	51.412	8,1%	↑
IC2	35.054	20.741	-40,8%	37.773	16.599	-56,1%	23.523	21.214	-9,8%	↓
IC16	38.633	27.180	-29,6%	39.903	24.002	-39,8%	26.854	28.395	5,7%	↑
IC17	70.885	53.738	-24,2%	71.515	48.203	-32,6%	46.348	54.362	17,3%	↑
IC19	113.138	75.574	-33,2%	112.341	57.796	-48,6%	75.532	80.416	6,5%	↑
IC20	44.206	29.171	-34,0%	47.206	26.291	-44,3%	31.219	33.887	8,5%	↑
IC21	30.384	21.055	-30,7%	30.573	19.626	-35,8%	20.613	22.920	11,2%	↑
IC22	36.913	24.059	-34,8%	37.323	16.301	-56,3%	24.447	24.704	1,1%	↑
Média Ponderada	17.640	11.081	-37,2%	18.335	10.284	-43,9%	11.449	12.479	9,0%	↑

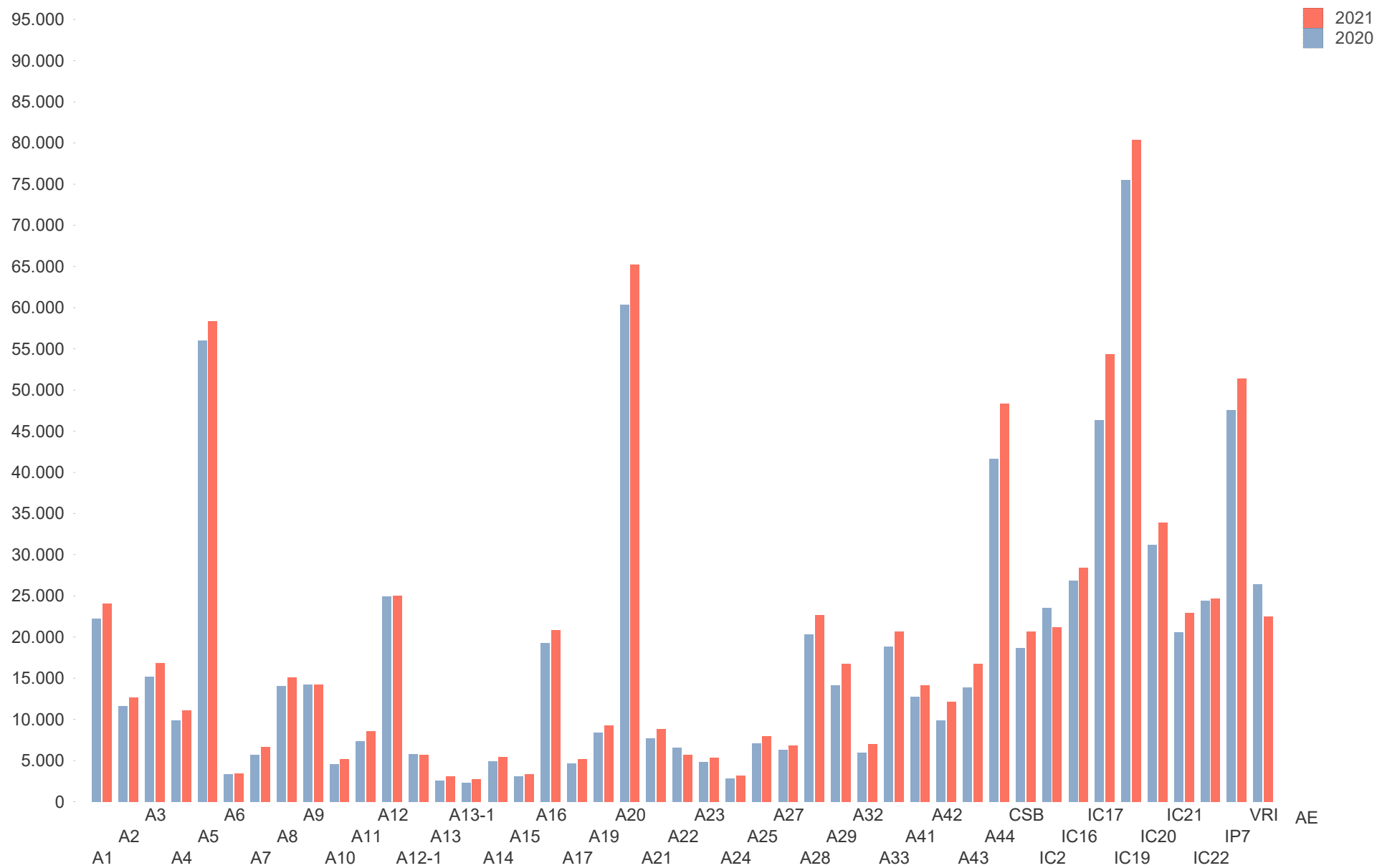
Varição do Tráfego Médio Diário por Estrada em períodos homólogos - Jan



Varição do Tráfego Médio Diário por Estrada em períodos homólogos - Fev

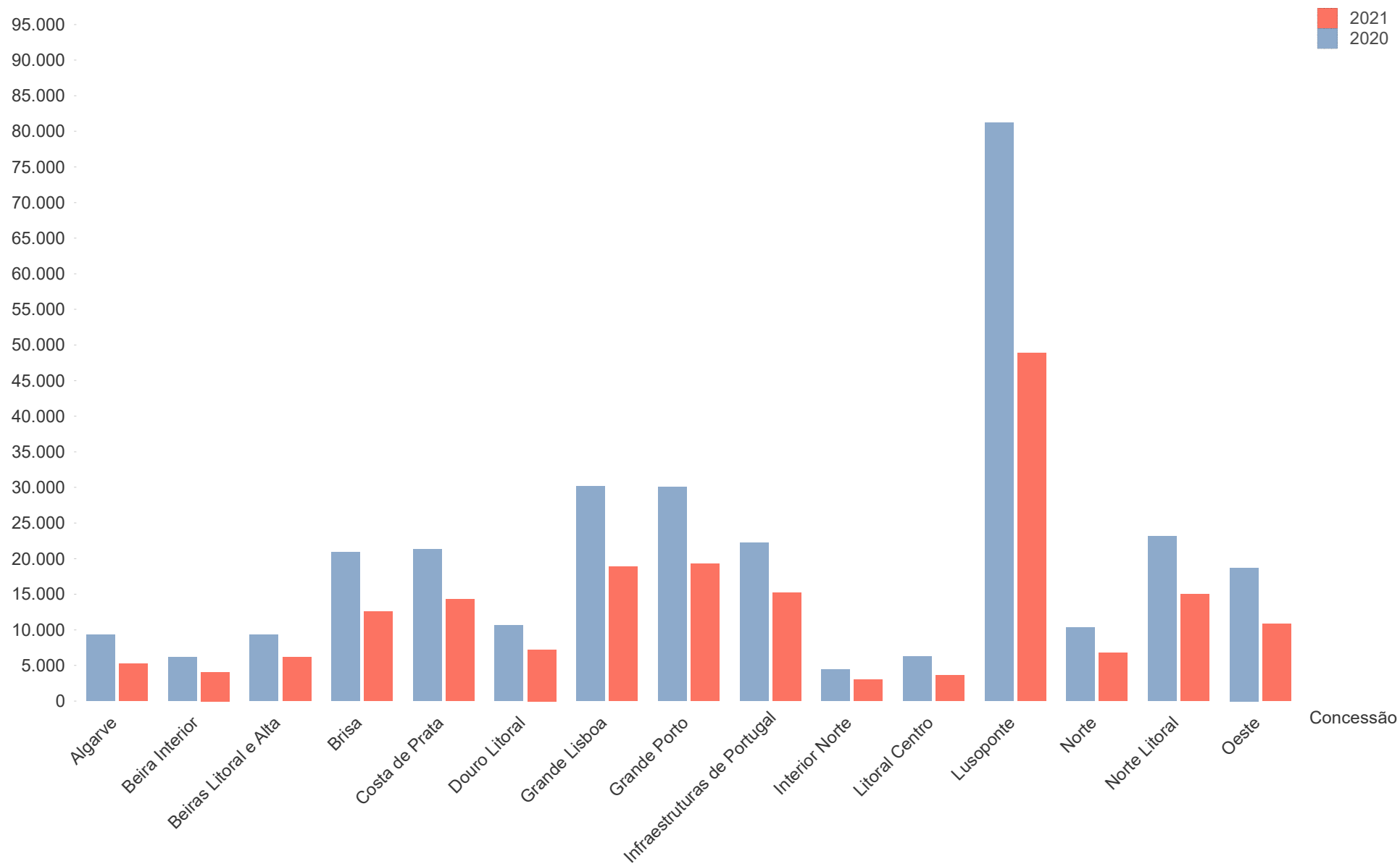


Variação do Tráfego Médio Diário por Estrada em períodos homólogos - Mar

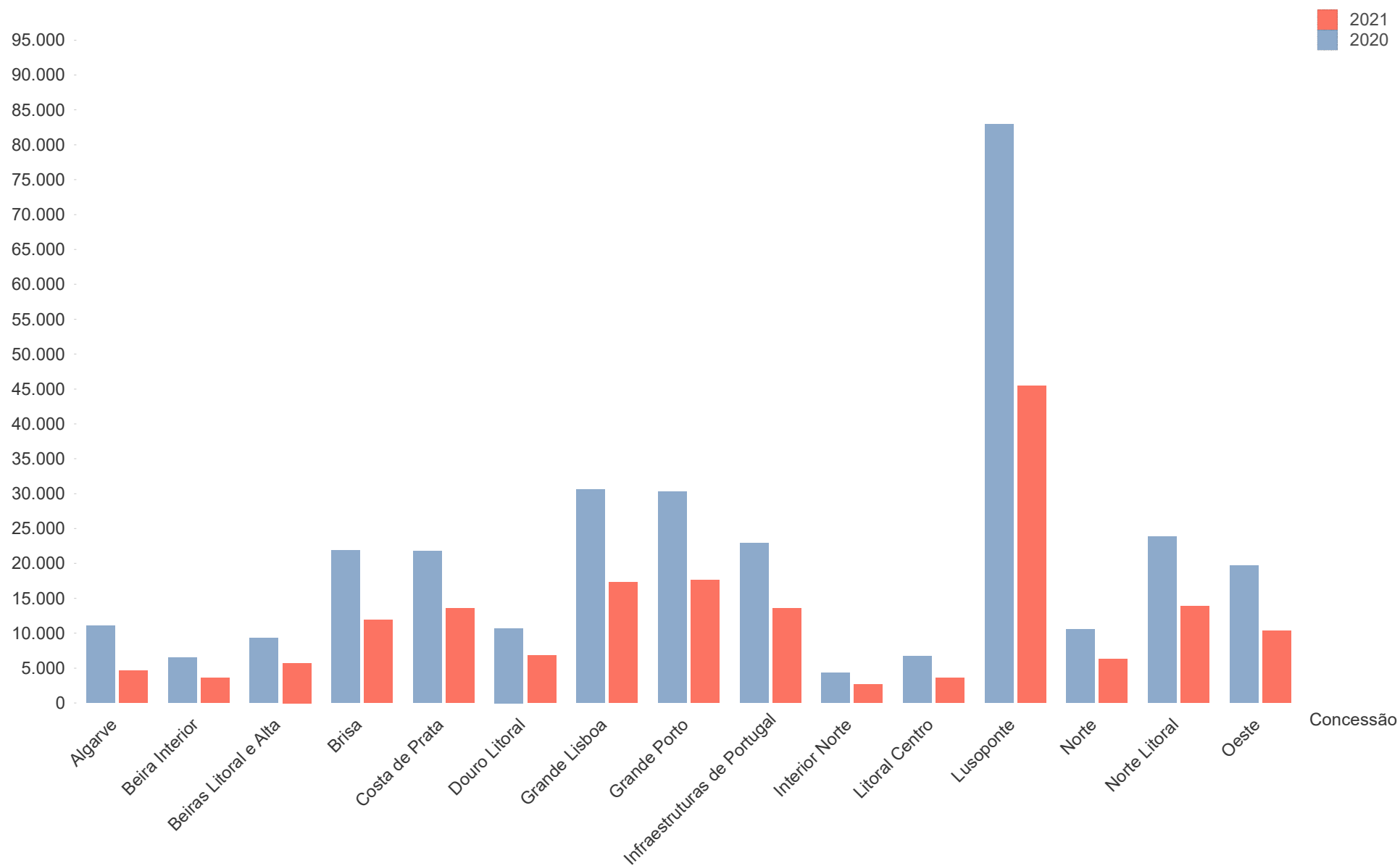


Mês	Jan				Fev				Mar			
	2020	2021	Var.		2020	2021	Var.		2020	2021	Var.	
Algarve	9.290	5.261	-43,4%	↓	11.096	4.601	-58,5%	↓	6.647	5.802	-12,7%	↓
Beira Interior	6.185	4.058	-34,4%	↓	6.509	3.637	-44,1%	↓	4.096	4.407	7,6%	↑
Beiras Litoral e Alta	9.305	6.122	-34,2%	↓	9.342	5.732	-38,6%	↓	5.994	6.611	10,3%	↑
Brisa	20.889	12.546	-39,9%	↓	21.922	11.854	-45,9%	↓	13.388	14.542	8,6%	↑
Costa de Prata	21.351	14.319	-32,9%	↓	21.798	13.607	-37,6%	↓	13.860	16.206	16,9%	↑
Douro Litoral	10.651	7.234	-32,1%	↓	10.701	6.833	-36,1%	↓	6.954	8.057	15,9%	↑
Grande Lisboa	30.141	18.860	-37,4%	↓	30.549	17.309	-43,3%	↓	19.256	20.862	8,3%	↑
Grande Porto	29.998	19.301	-35,7%	↓	30.242	17.596	-41,8%	↓	19.188	20.335	6,0%	↑
Infraestruturas de Portugal	22.281	15.160	-32,0%	↓	22.885	13.551	-40,8%	↓	14.891	16.554	11,2%	↑
Interior Norte	4.468	2.954	-33,9%	↓	4.273	2.674	-37,4%	↓	2.851	3.191	11,9%	↑
Litoral Centro	6.204	3.655	-41,1%	↓	6.708	3.572	-46,8%	↓	3.951	4.422	11,9%	↑
Lusoponte	81.188	48.813	-39,9%	↓	82.925	45.429	-45,2%	↓	54.486	54.639	0,3%	↔
Norte	10.328	6.782	-34,3%	↓	10.524	6.265	-40,5%	↓	6.388	7.436	16,4%	↑
Norte Litoral	23.173	14.973	-35,4%	↓	23.842	13.887	-41,8%	↓	14.854	16.216	9,2%	↑
Oeste	18.719	10.868	-41,9%	↓	19.649	10.379	-47,2%	↓	11.897	12.749	7,2%	↑
Média Ponderada	17.640	11.081	-37,2%	↓	18.335	10.284	-43,9%	↓	11.449	12.479	9,0%	↑

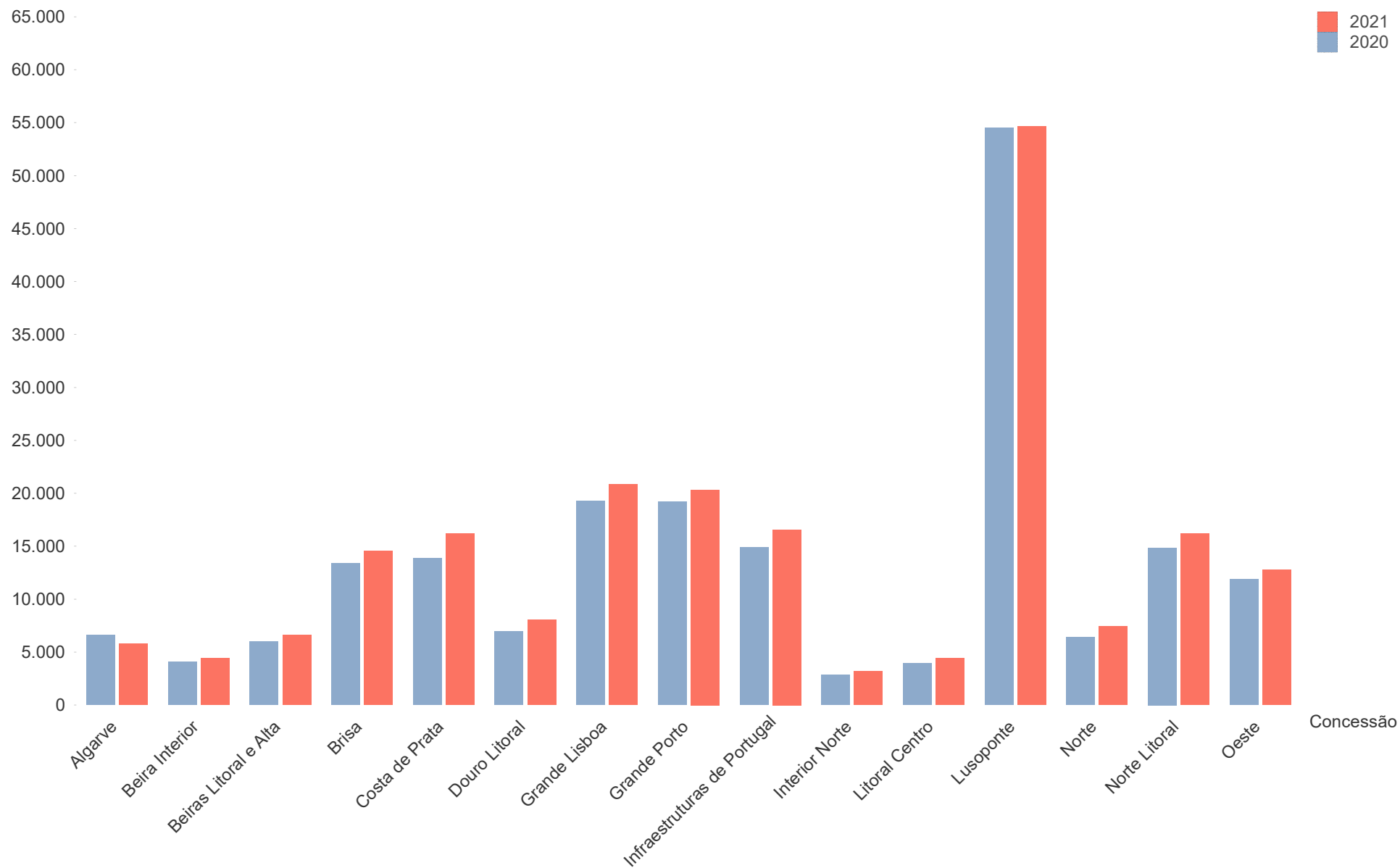
Variação do Tráfego Médio Diário por Concessão em períodos homólogos - Jan



Variação do Tráfego Médio Diário por Concessão em períodos homólogos - Fev



Varição do Tráfego Médio Diário por Concessão em períodos homólogos - Mar

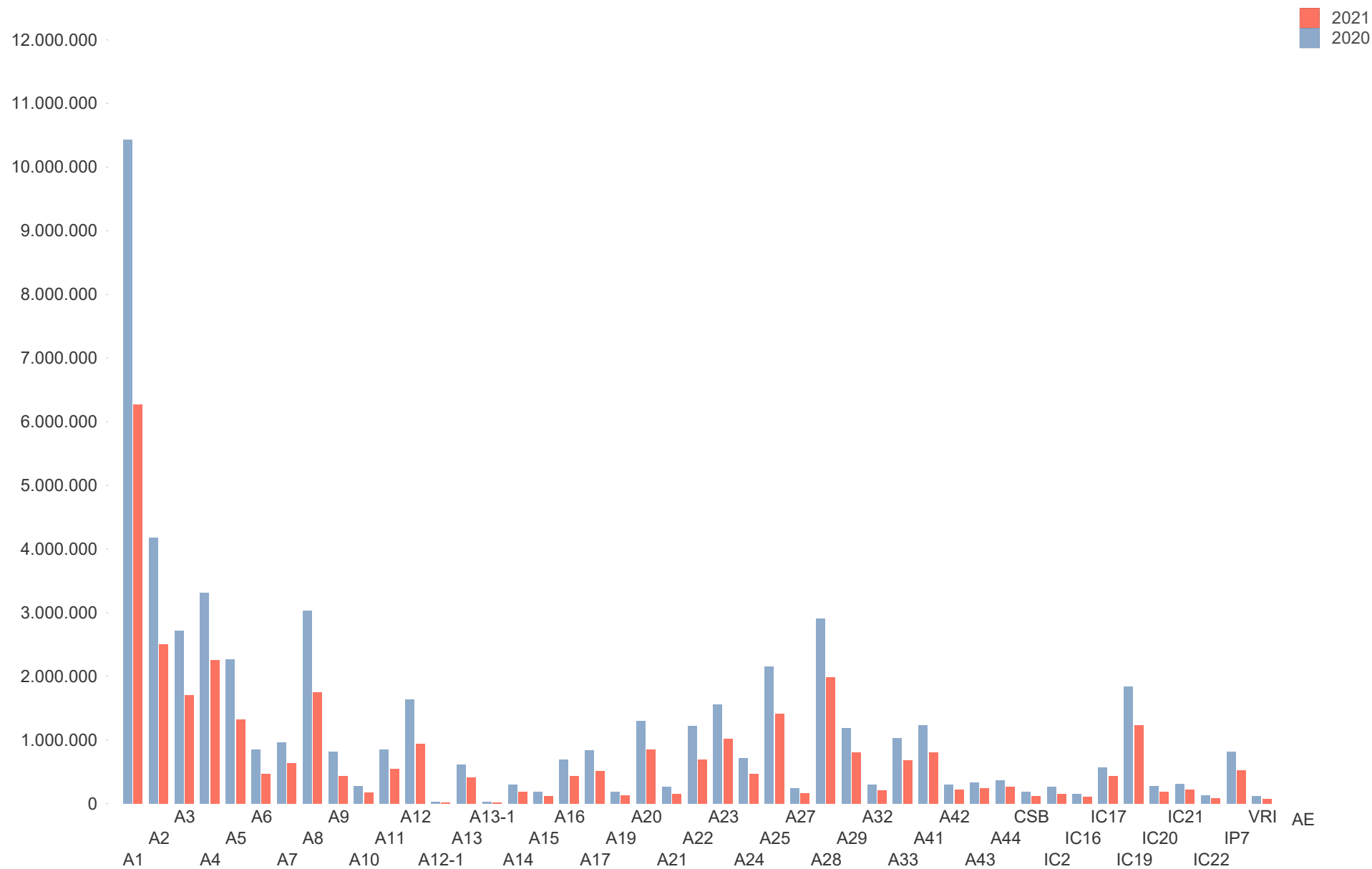


D

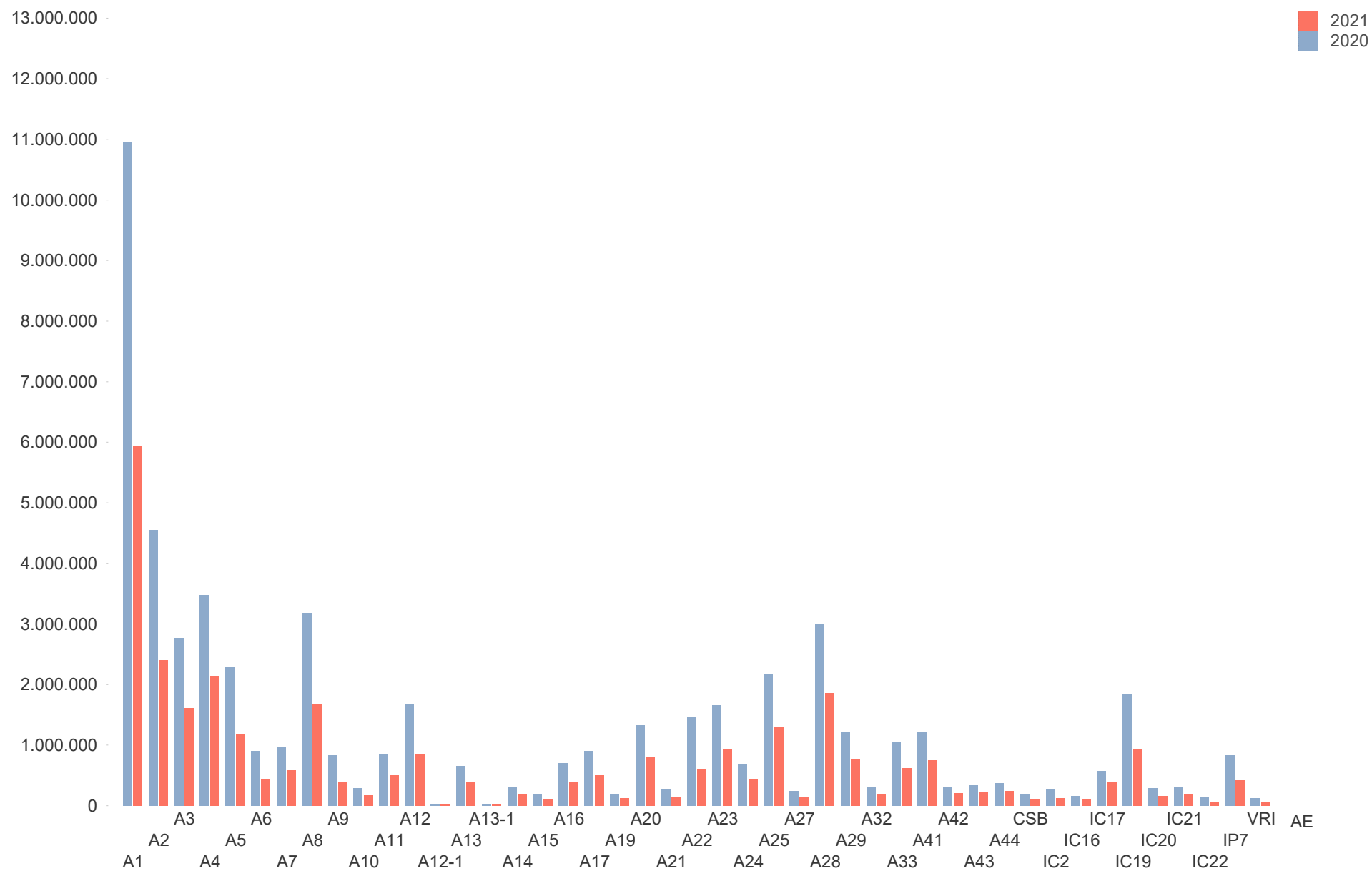
Variação da Circulação Média Diária por Trimestre

Estrada	Jan			Fev			Mar		
	2020	2021	Var.	2020	2021	Var.	2020	2021	Var.
A1	10.427.551	6.265.018	-39,9%	10.945.685	5.943.851	-45,7%	6.702.873	7.260.464	8,3%
A2	4.171.496	2.506.273	-39,9%	4.551.576	2.407.802	-47,1%	2.794.327	3.046.137	9,0%
A3	2.711.697	1.705.015	-37,1%	2.761.438	1.611.914	-41,6%	1.700.250	1.888.803	11,1%
A4	3.313.863	2.250.985	-32,1%	3.478.014	2.125.827	-38,9%	2.206.287	2.488.444	12,8%
A5	2.261.803	1.320.597	-41,6%	2.282.080	1.174.127	-48,6%	1.400.603	1.458.442	4,1%
A6	845.288	465.170	-45,0%	902.845	443.847	-50,8%	527.928	545.435	3,3%
A7	956.371	638.467	-33,2%	973.380	587.242	-39,7%	593.815	691.193	16,4%
A8	3.029.398	1.751.273	-42,2%	3.184.746	1.669.999	-47,6%	1.916.528	2.053.217	7,1%
A9	822.163	430.338	-47,7%	828.375	397.860	-52,0%	490.241	489.355	-0,2%
A10	278.536	173.708	-37,6%	289.495	168.163	-41,9%	183.427	207.630	13,2%
A11	845.944	544.939	-35,6%	863.006	506.050	-41,4%	520.953	606.470	16,4%
A12	1.637.238	941.978	-42,5%	1.674.298	863.038	-48,5%	1.067.952	1.070.721	0,3%
A12-1	24.119	17.389	-27,9%	24.001	16.403	-31,7%	19.155	18.958	-1,0%
A13	608.783	409.792	-32,7%	650.855	400.668	-38,4%	418.487	499.645	19,4%
A13-1	32.558	21.824	-33,0%	34.425	21.477	-37,6%	21.794	25.791	18,3%
A14	301.445	187.665	-37,7%	317.911	178.160	-44,0%	195.547	217.421	11,2%
A15	183.091	114.987	-37,2%	187.628	112.209	-40,2%	125.602	136.055	8,3%
A16	693.249	433.779	-37,4%	702.620	398.107	-43,3%	442.887	479.815	8,3%
A17	835.603	511.537	-38,8%	898.219	500.387	-44,3%	542.892	611.300	12,6%
A19	185.732	134.579	-27,5%	186.947	128.127	-31,5%	134.545	149.529	11,1%
A20	1.294.396	851.065	-34,2%	1.326.047	807.134	-39,1%	868.839	938.967	8,1%
A21	257.424	153.839	-40,2%	268.994	145.061	-46,1%	160.127	183.040	14,3%
A22	1.225.340	690.086	-43,7%	1.462.591	603.274	-58,8%	875.062	756.843	-13,5%
A23	1.560.420	1.023.874	-34,4%	1.656.482	937.213	-43,4%	1.042.780	1.142.877	9,6%
A24	714.662	472.635	-33,9%	684.633	428.501	-37,4%	456.316	511.601	12,1%
A25	2.150.819	1.412.548	-34,3%	2.163.329	1.308.310	-39,5%	1.394.454	1.552.736	11,4%
A27	240.818	157.931	-34,4%	242.256	145.032	-40,1%	154.705	168.736	9,1%
A28	2.911.618	1.984.828	-31,8%	2.999.277	1.860.934	-38,0%	1.879.629	2.131.094	13,4%
A29	1.192.350	797.413	-33,1%	1.208.824	773.115	-36,0%	753.141	891.230	18,3%
A32	299.530	204.248	-31,8%	299.669	193.889	-35,3%	194.917	227.346	16,6%
A33	1.032.603	676.552	-34,5%	1.043.230	621.714	-40,4%	691.938	759.808	9,8%
A41	1.229.932	807.252	-34,4%	1.226.132	749.879	-38,8%	788.875	878.033	11,3%
A42	297.477	217.476	-26,9%	304.610	211.394	-30,6%	194.957	240.060	23,1%
A43	333.014	246.360	-26,0%	339.801	229.286	-32,5%	223.378	269.459	20,6%
A44	363.973	261.712	-28,1%	372.065	238.137	-36,0%	241.547	280.548	16,1%
CSB	190.720	120.571	-36,8%	192.231	110.057	-42,7%	117.409	130.179	10,9%
VRI	123.610	68.291	-44,8%	127.255	57.529	-54,8%	76.489	65.244	-14,7%
IP7	812.762	521.898	-35,8%	829.587	417.154	-49,7%	513.544	555.248	8,1%
IC2	259.400	153.486	-40,8%	279.519	122.832	-56,1%	174.067	156.980	-9,8%
IC16	154.532	108.721	-29,6%	159.611	96.008	-39,8%	107.417	113.578	5,7%
IC17	574.166	435.275	-24,2%	579.275	390.446	-32,6%	375.421	440.331	17,3%
IC19	1.844.153	1.231.852	-33,2%	1.831.160	942.068	-48,6%	1.231.179	1.310.778	6,5%
IC20	274.077	180.861	-34,0%	292.676	163.004	-44,3%	193.558	210.102	8,5%
IC21	312.954	216.862	-30,7%	314.901	202.152	-35,8%	212.313	236.080	11,2%
IC22	129.197	84.206	-34,8%	130.632	57.054	-56,3%	85.563	86.465	1,1%
Média Ponderada	53.945.875	33.905.156	-37,1%	56.072.331	31.466.435	-43,9%	35.013.719	38.182.188	9,0%

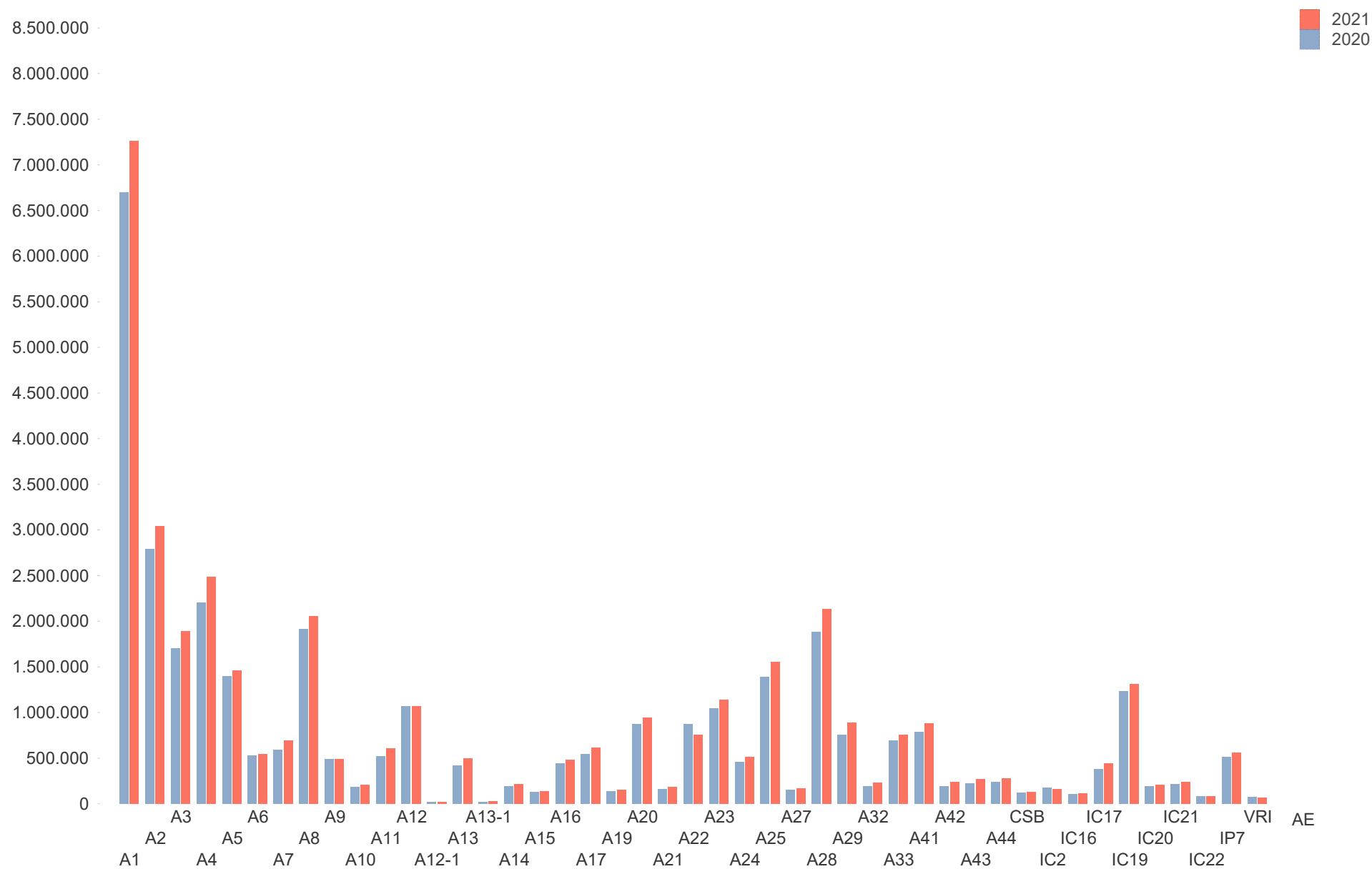
Varição da Circulação Média Diária por Estrada em períodos homólogos - Jan



Varição da Circulação Média Diária por Estrada em períodos homólogos - Fev

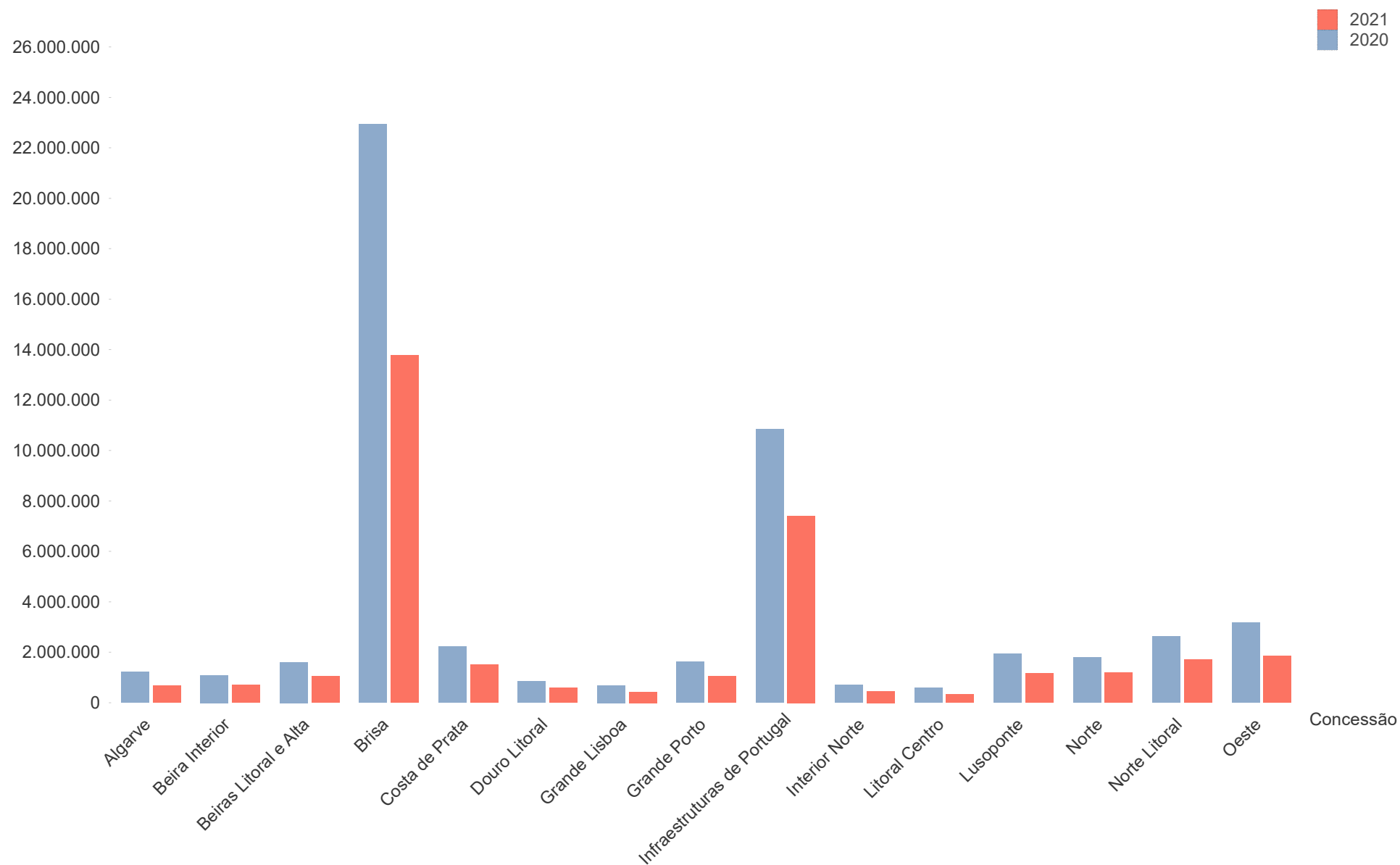


Variação da Circulação Média Diária por Estrada em períodos homólogos - Mar

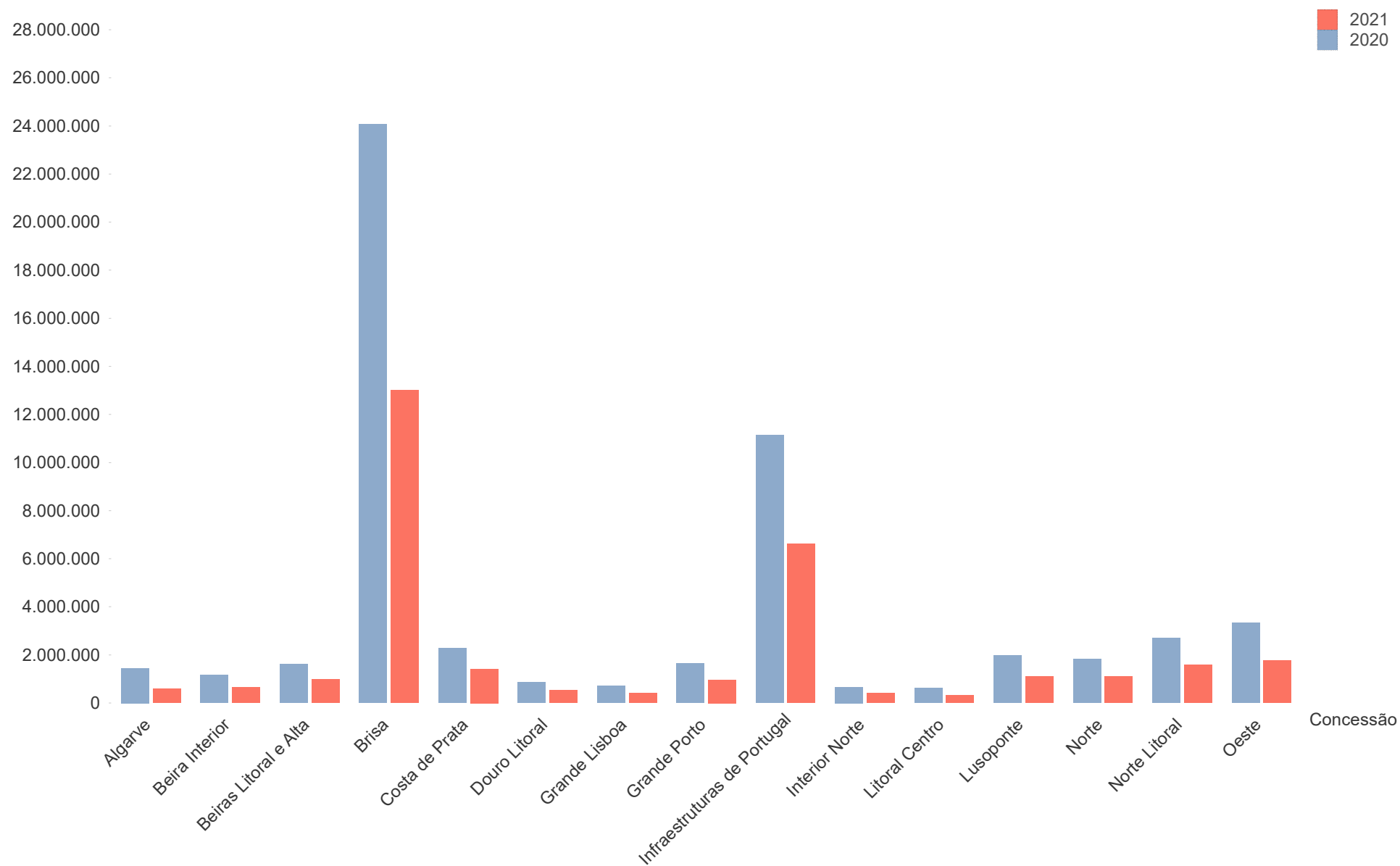


Mês	Jan				Fev				Mar			
Concessão	2020	2021	Var.		2020	2021	Var.		2020	2021	Var.	
Algarve	1.209.592	684.960	-43,4%	↓	1.444.655	599.033	-58,5%	↓	865.452	755.396	-12,7%	↓
Beira Interior	1.097.919	720.259	-34,4%	↓	1.155.277	645.527	-44,1%	↓	727.092	782.277	7,6%	↑
Beiras Litoral e A...	1.606.004	1.056.726	-34,2%	↓	1.612.370	989.415	-38,6%	↓	1.034.631	1.140.989	10,3%	↑
Brisa	22.931.733	13.773.422	-39,9%	↓	24.065.726	13.012.861	-45,9%	↓	14.697.563	15.964.175	8,6%	↑
Costa de Prata	2.231.199	1.496.384	-32,9%	↓	2.277.881	1.421.949	-37,6%	↓	1.448.364	1.693.558	16,9%	↑
Douro Litoral	848.886	576.563	-32,1%	↓	852.838	544.613	-36,1%	↓	554.258	642.150	15,9%	↑
Grande Lisboa	693.249	433.779	-37,4%	↓	702.620	398.107	-43,3%	↓	442.887	479.815	8,3%	↑
Grande Porto	1.640.908	1.055.771	-35,7%	↓	1.654.259	962.511	-41,8%	↓	1.049.602	1.112.332	6,0%	↑
Infraestruturas ...	10.852.999	7.407.065	-31,8%	↓	11.147.495	6.621.214	-40,6%	↓	7.253.338	8.088.222	11,5%	↑
Interior Norte	699.642	462.567	-33,9%	↓	669.109	418.701	-37,4%	↓	446.448	499.697	11,9%	↑
Litoral Centro	575.095	338.859	-41,1%	↓	621.838	331.123	-46,8%	↓	366.226	409.941	11,9%	↑
Lusoponte	1.948.518	1.171.500	-39,9%	↓	1.990.194	1.090.296	-45,2%	↓	1.307.652	1.311.330	0,3%	↑
Norte	1.802.315	1.183.406	-34,3%	↓	1.836.386	1.093.292	-40,5%	↓	1.114.768	1.297.663	16,4%	↑
Norte Litoral	2.625.552	1.696.389	-35,4%	↓	2.701.329	1.573.390	-41,8%	↓	1.682.944	1.837.229	9,2%	↑
Oeste	3.182.264	1.847.504	-41,9%	↓	3.340.355	1.764.403	-47,2%	↓	2.022.495	2.167.414	7,2%	↑
Média Ponderada	53.945.875	33.905.156	-37,1%	↓	56.072.331	31.466.435	-43,9%	↓	35.013.719	38.182.188	9,0%	↑

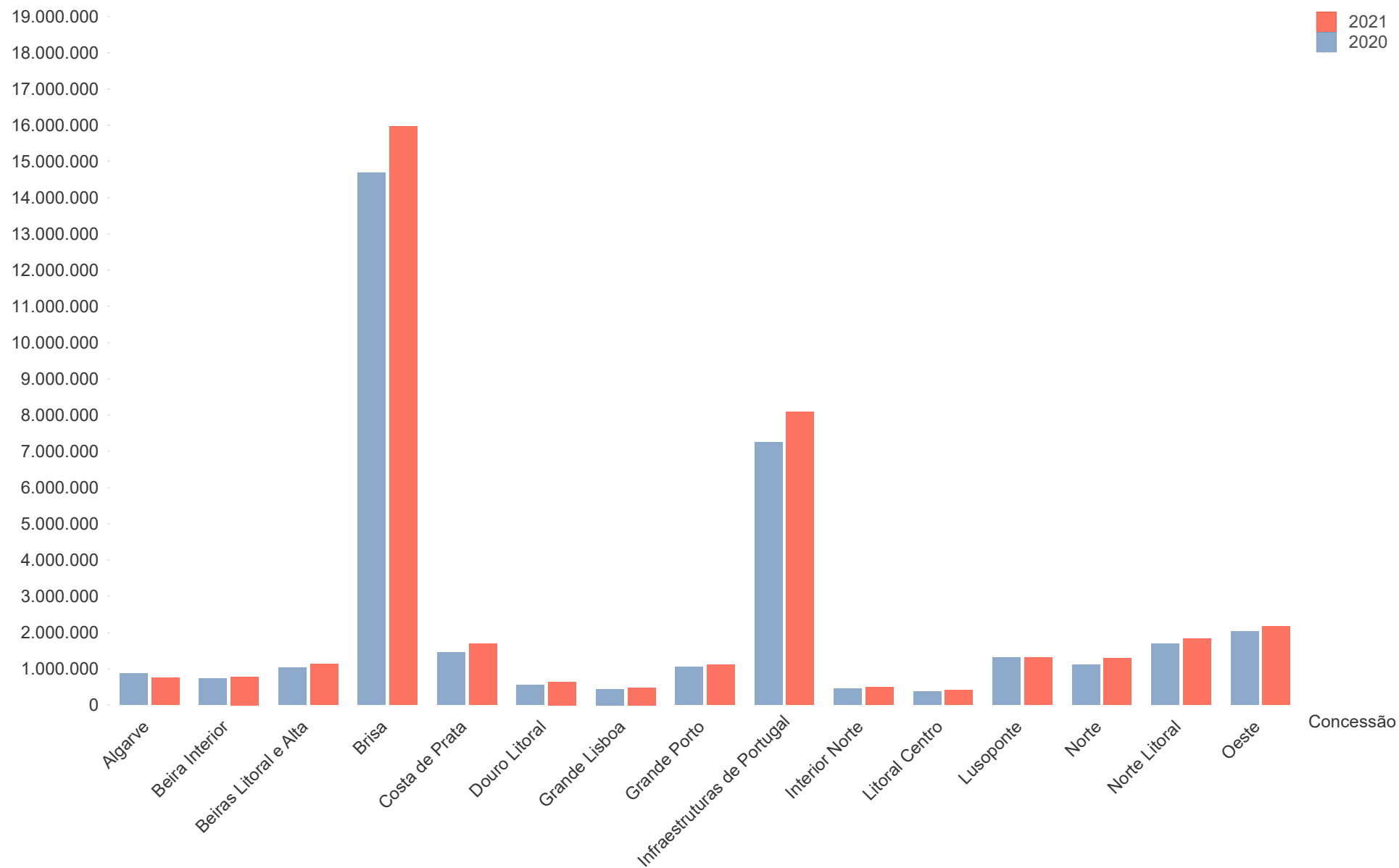
Variação da Circulação Média Diária por Concessão em períodos homólogos - Jan



Variação da Circulação Média Diária por Concessão em períodos homólogos - Fev



Variação da Circulação Média Diária por Concessão em períodos homólogos - Mar



Avenida Elias Garcia, 103 • 1050-098 Lisboa
www.imt-ip.pt • imt@imt-ip.pt

