



# RELATÓRIO DE TRÁFEGO NA REDE NACIONAL DE AUTOESTRADAS 1º Trimestre de 2023



## FICHA TÉCNICA

**Título:** Relatório de Tráfego  
na Rede Nacional de Autoestradas

**Edição:** 1º Trimestre de 2023

**Editor:** Instituto da Mobilidade e dos Transportes, I.P. (**IMT, I.P.**)

Avenida Elias Garcia, 103

1050-098 Lisboa

[www.imt-ip.pt](http://www.imt-ip.pt)

[imt@imt-ip.pt](mailto:imt@imt-ip.pt)

**Coordenação:** Direção de Serviços de Gestão de Contratos de Concessões (**DSGCC**);

**Técnica:** Direção de Serviços de Sistemas de Informação (**DSSI**).

**Fonte:** Dados de tráfego fornecidos pelas concessionárias rodoviárias no âmbito das obrigações contratuais de informação

**Processamento:** Estatísticas de Tráfego elaboradas automaticamente a partir de:

- Sistema de Monitorização, Análise e Recenseamento de Tráfego (**SMART**);
- Sistema de Informação Geográfica (**SIG**).

**Data edição:** Maio de 2023

## ÍNDICE

<b>A – Tráfego Médio Diário Mensal por Autoestrada .....</b>	<b>1</b>
<b>B – Tráfego Médio Diário Mensal por Concessão .....</b>	<b>60</b>
<b>C – Variação do Tráfego Médio Diário Mensal .....</b>	<b>77</b>
<b>D – Variação da Circulação Diária Mensal .....</b>	<b>86</b>

Notas: A informação de tráfego na rede da EP, SA está incompleta por falta de fornecimento de alguns dados por parte da concessionária.

Os valores das médias ponderadas de TMDM assinalados a azul não incluem os sublanços com falta de dados (N/D).

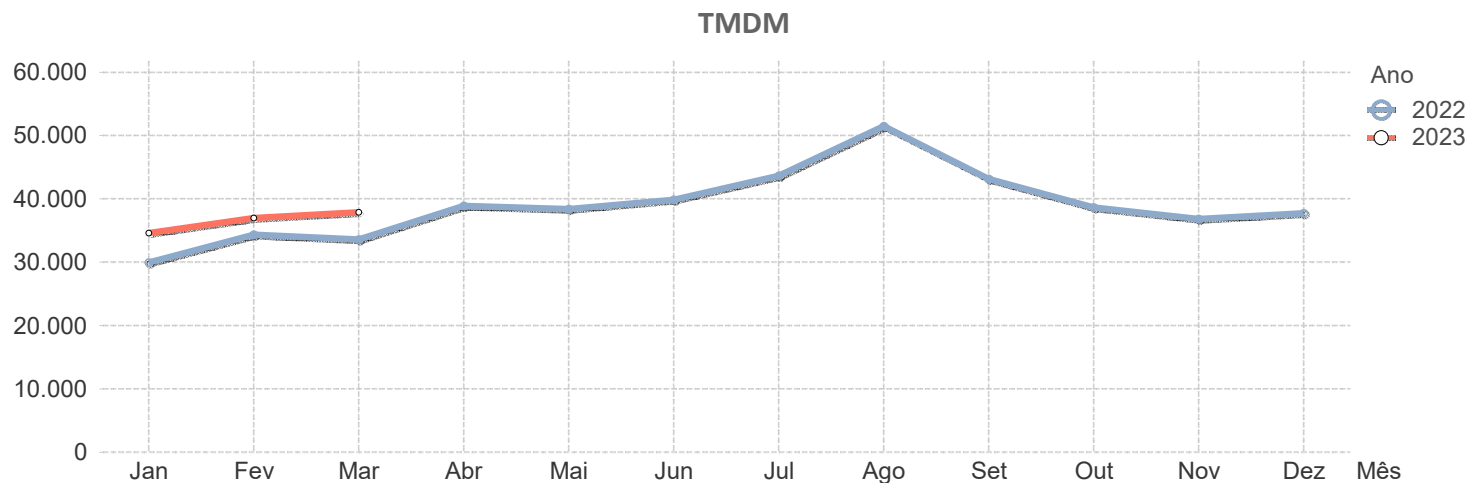
Os valores das médias ponderadas de TMDM assinalados a verde foram revistos pela concessionária.

Os valores das médias ponderadas de TMDM assinalados a laranja são provisórios.

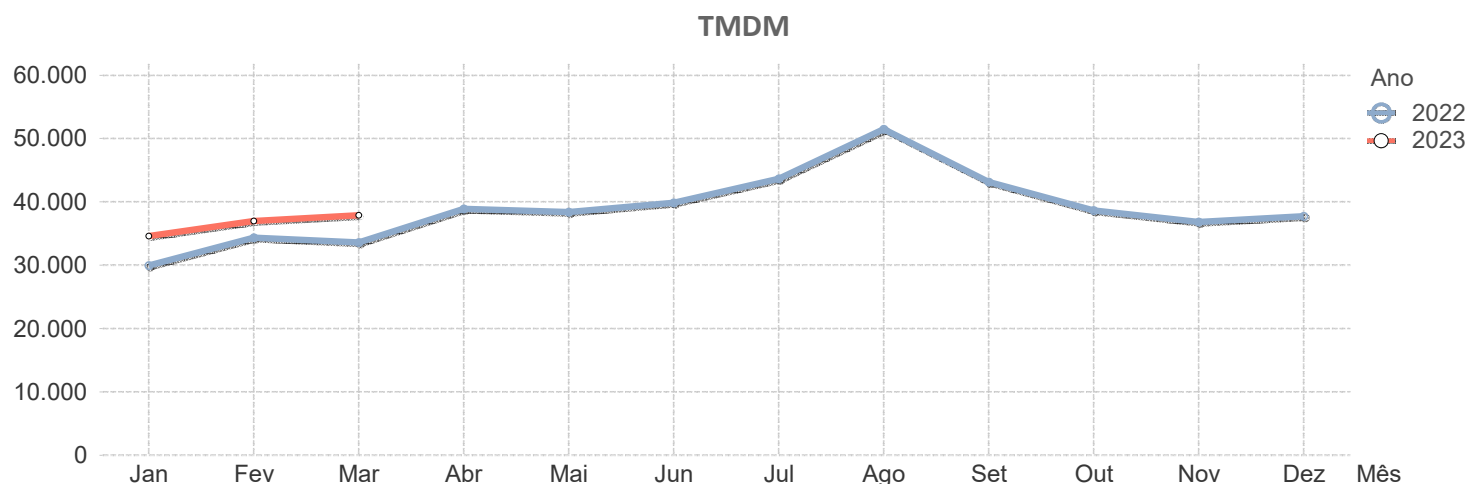
# **Estatística de Tráfego na Rede Nacional de Autoestradas**



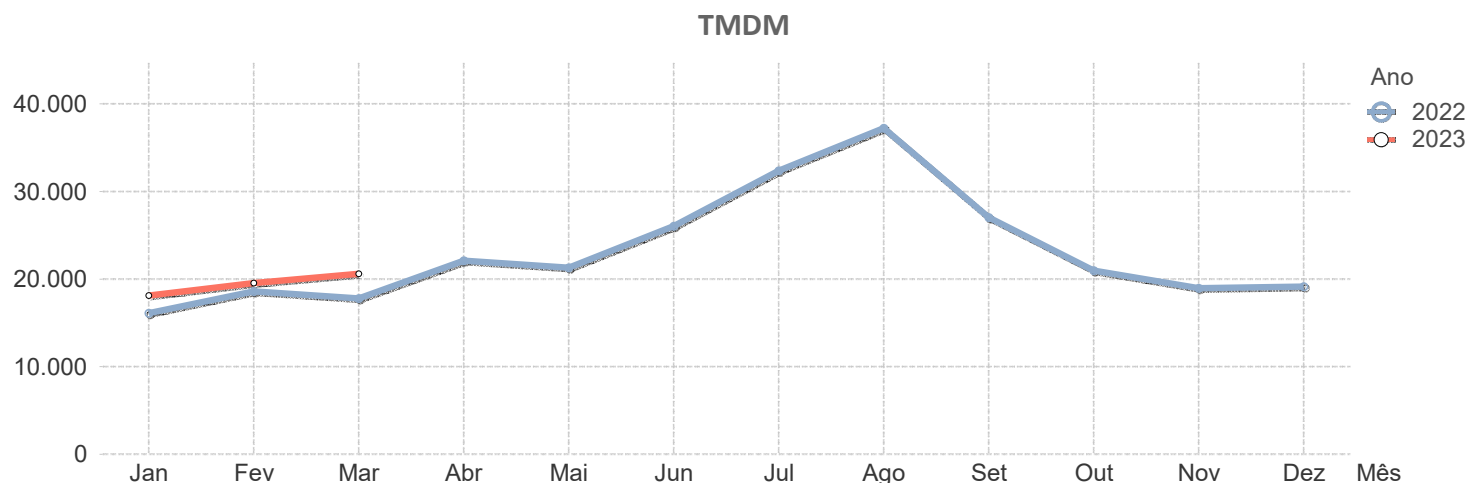
A1															
Sublanço	2022												2023		
	Jan	Fev	Mar	Abr	Mai	Jun	Jul	Ago	Set	Out	Nov	Dez	Jan	Fev	Mar
Sacavém – S. João da Talha	85.257	95.515	93.919	96.533	99.751	97.402	101.044	100.361	101.690	97.658	96.961	96.114	94.980	98.759	100.558
S. João da Talha – Stª Iria de Azóia (A1/IC2)	78.127	87.473	85.965	88.788	91.561	89.627	93.189	93.275	93.510	89.592	88.772	88.287	86.880	90.491	92.013
Stª Iria de Azóia (A1/IC2) – Alverca (A1/A9)	71.389	80.848	79.515	83.024	85.442	83.145	86.170	85.607	85.080	81.568	78.499	81.801	79.344	82.701	86.418
Alverca (A1/A9) – Vila Franca de Xira II	54.978	62.575	61.271	65.349	66.455	65.672	68.846	69.891	69.411	66.692	65.692	65.414	62.721	66.034	67.700
Vila Franca de Xira II – Vila Franca de Xira I	55.596	63.225	61.975	66.003	67.129	66.572	69.830	70.848	70.138	67.546	66.354	66.036	63.280	66.610	68.302
Vila Franca de Xira I – Castanheira do Ribatejo	44.384	50.645	49.343	54.155	54.874	55.505	58.493	60.894	57.924	54.892	53.958	54.772	51.336	54.091	55.500
Castanheira do Ribatejo – A1/A10	43.662	49.810	48.424	53.277	53.696	54.403	57.364	60.130	57.036	54.058	53.012	53.997	50.418	53.031	54.358
A1/A10 – Carregado	50.951	58.459	56.883	63.495	63.866	65.410	69.356	73.570	68.668	64.132	63.077	63.675	59.315	62.776	64.573
Carregado – Aveiras de Cima	36.384	41.916	40.587	47.415	46.167	48.176	52.038	57.831	51.158	47.013	45.776	46.784	42.526	45.584	46.426
Aveiras de Cima – Cartaxo	27.367	31.713	30.534	36.979	35.334	37.440	40.556	46.534	39.789	36.326	35.432	36.729	32.594	35.464	35.754
Cartaxo – Santarém	27.966	32.364	31.194	37.607	35.942	38.119	41.178	47.255	40.482	36.963	36.126	37.413	33.258	36.073	36.474
Santarém – A1/A15	29.577	34.106	32.766	40.344	38.150	41.976	47.108	56.605	45.211	39.410	37.847	39.229	34.882	37.792	38.368
A1/A15 – Torres Novas (A1/A23)	27.361	31.666	30.421	38.033	35.592	39.209	44.307	54.156	42.715	36.903	35.380	36.857	32.387	35.267	35.636
Torres Novas (A1/A23) – Fátima	18.728	21.734	20.956	26.312	25.113	27.494	30.705	38.538	30.419	25.855	24.360	24.997	22.261	24.079	24.808
Fátima – Leiria	19.302	22.209	21.475	27.023	26.105	28.284	31.779	42.719	31.849	26.735	24.605	25.715	22.699	24.415	25.201
Leiria – Pombal	18.828	21.870	20.937	26.692	25.730	27.881	31.140	42.081	31.419	26.246	24.014	25.097	22.208	23.964	24.620
Pombal – Soure	18.883	21.945	20.984	26.681	25.724	27.771	31.048	41.553	31.209	26.209	24.031	25.072	22.244	23.918	24.583
Soure – Condeixa	19.065	22.133	21.216	26.889	26.023	27.991	31.301	41.777	31.454	26.427	24.275	25.268	22.442	24.149	24.843



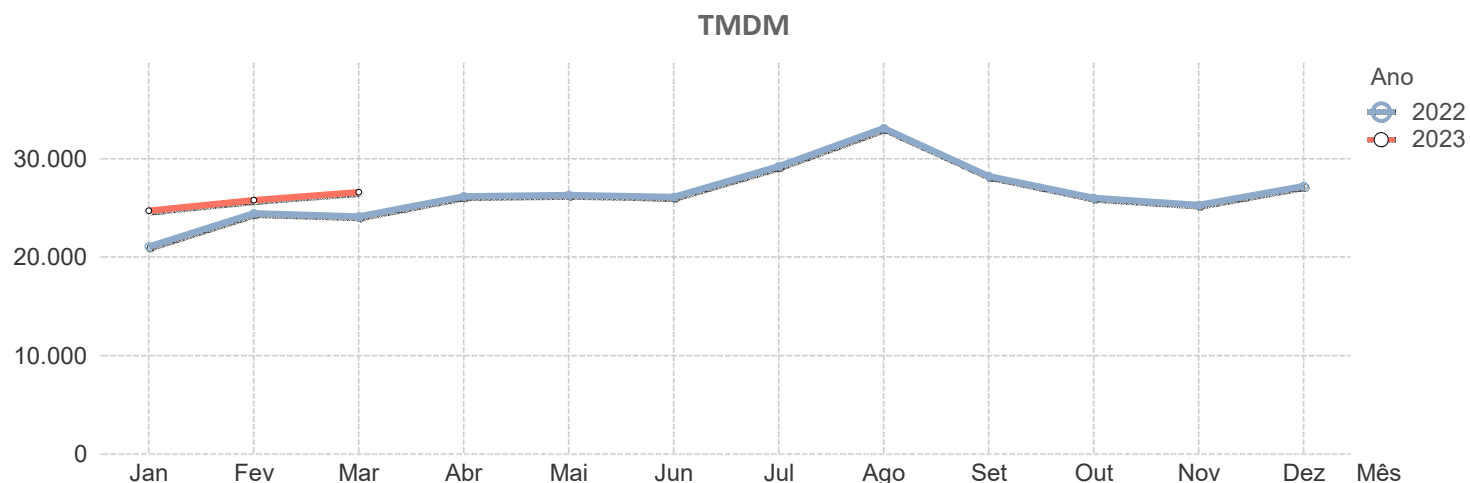
		A1														
		2022												2023		
Sublanço	..	Jan	Fev	Mar	Abr	Mai	Jun	Jul	Ago	Set	Out	Nov	Dez	Jan	Fev	Mar
Condeixa – Coimbra Sul	..	21.268	24.682	23.468	29.450	28.736	30.620	34.375	45.593	34.242	29.036	27.009	27.703	24.805	26.739	27.459
Coimbra Sul – Coimbra Norte (A1/A14)	..	20.073	23.295	22.218	27.835	27.190	28.867	32.688	43.501	32.244	27.437	25.495	26.238	23.375	25.119	25.811
Coimbra Norte (A1/A14) – Mealhada	..	21.041	24.459	25.304	28.491	28.694	29.710	32.664	40.636	32.552	28.413	26.679	26.708	24.579	26.363	27.415
Mealhada – Aveiro Sul	..	20.589	23.959	24.373	27.908	27.974	29.019	32.006	39.809	31.748	27.761	25.980	26.060	23.990	25.809	26.713
Aveiro Sul – Albergaria (A1/A25)	..	18.747	21.887	22.358	25.574	25.629	26.577	29.394	36.888	29.180	25.489	23.742	23.901	21.914	23.547	24.328
Albergaria (A1/A25) – Estarreja	..	32.321	37.344	36.805	42.451	42.235	43.440	49.066	59.070	47.660	42.312	39.572	40.729	37.391	40.351	41.325
Estarreja – Feira	..	30.249	34.991	34.535	40.049	39.750	40.795	46.610	56.326	45.004	39.856	37.242	38.639	35.203	37.987	38.843
Feira – Espinho (A1/A41)	..	34.745	40.096	39.686	45.006	44.988	45.731	51.697	62.184	50.247	45.365	42.922	44.865	40.583	43.369	44.414
Espinho (A1/A41) – Feiteira	..	36.227	42.052	41.628	46.147	46.483	46.848	51.965	59.537	50.987	46.627	44.518	46.330	42.448	45.160	46.290
Feiteira – Carvalhos	..	59.871	67.338	66.594	71.165	72.473	71.670	77.154	83.603	76.814	72.024	69.818	71.178	66.991	70.157	72.219
Carvalhos – Jaca	..	36.762	40.799	40.339	42.700	43.269	42.511	44.648	46.192	44.642	42.881	41.261	42.520	37.417	38.442	43.086
Jaca – Santo Ovídio	..	60.269	66.990	66.544	68.704	70.058	67.992	71.552	71.373	71.950	69.789	68.173	70.281	67.442	69.455	71.381
Santo Ovídio – Coimbrões	..	62.938	69.569	69.255	71.296	72.678	71.294	74.558	74.028	74.296	72.798	70.433	69.128	69.867	72.264	73.676
Coimbrões – Canidelo	..	103.233	102.900	100.664	112.867	116.862	115.777	120.891	117.696	119.028	115.382	111.873	112.613	111.121	113.322	118.181
Canidelo – Afurada	..	100.202	108.728	108.625	111.138	113.933	111.737	116.510	114.191	115.238	111.980	108.632	108.867	108.417	112.490	113.953
Afurada – Arrábida	..	100.202	108.728	108.625	111.138	113.933	111.737	116.510	114.191	115.238	111.980	108.632	108.867	100.202	108.728	108.625
<b>Média Ponderada</b>		<b>29.986</b>	<b>34.334</b>	<b>33.620</b>	<b>38.898</b>	<b>38.403</b>	<b>39.856</b>	<b>43.661</b>	<b>51.495</b>	<b>43.161</b>	<b>38.672</b>	<b>36.829</b>	<b>37.730</b>	<b>34.625</b>	<b>36.971</b>	<b>37.919</b>



		A2														
		2022												2023		
Sublanço	..	Jan	Fev	Mar	Abr	Mai	Jun	Jul	Ago	Set	Out	Nov	Dez	Jan	Fev	Mar
Ponte 25 de Abril	..	121.170	136.848	133.200	139.713	145.760	145.274	158.697	153.753	148.019	140.951	138.013	132.070	133.669	138.853	143.816
Almada – Fogueteiro	..	74.423	82.341	79.378	83.825	84.853	86.271	89.538	89.969	87.194	83.445	82.344	82.673	80.932	84.008	85.818
Fogueteiro – Coina	..	30.373	34.313	32.907	36.176	36.347	37.891	40.445	41.306	38.786	36.005	35.270	35.511	33.973	35.521	36.872
Coina – Palmela	..	26.191	29.854	28.657	31.899	32.162	34.077	37.219	38.317	34.899	31.628	30.611	30.187	29.424	30.870	32.164
Palmela – A2/A12	..	26.963	30.674	29.520	32.775	33.143	35.023	38.461	39.536	35.711	32.686	31.791	31.218	30.515	31.974	33.404
A2/A12 – Marateca	..	18.182	21.518	20.003	26.240	24.841	29.535	35.971	39.611	30.171	24.552	21.792	22.531	20.619	22.699	23.480
Marateca – A2/A6/A13	..	16.997	20.246	18.781	24.712	23.439	28.021	34.348	38.003	28.821	23.270	20.587	21.390	19.609	21.556	22.359
A2/A6/A13 – Alcácer do Sal	..	12.829	15.200	14.280	19.858	18.697	25.095	33.653	40.410	26.098	18.168	15.368	15.662	14.605	16.244	17.288
Alcácer do Sal – Grândola Norte	..	11.286	13.480	12.520	17.631	16.234	22.291	29.964	36.638	23.494	16.042	13.588	13.923	12.783	14.291	15.201
Grândola Norte – Grândola Sul	..	8.224	9.833	9.223	13.445	12.037	17.423	23.913	29.705	18.578	12.171	10.156	10.426	9.431	10.619	11.404
Grândola Sul – Aljustrel	..	5.957	7.175	6.853	10.415	9.249	14.330	20.243	25.788	15.191	9.257	7.432	7.716	6.907	7.808	8.655
Aljustrel – Castro Verde	..	5.852	7.050	6.745	10.303	9.156	14.225	20.157	25.763	15.104	9.132	7.336	7.621	6.841	7.736	8.559
Castro Verde – Almodôvar	..	6.520	7.784	7.453	11.302	10.136	15.421	21.760	27.659	16.368	10.107	8.187	8.580	7.610	8.604	9.497
Almodôvar – S. B. Messines	..	6.773	8.067	7.715	11.579	10.447	15.737	22.067	28.099	16.716	10.434	8.489	8.930	7.903	8.858	9.769
S. B. Messines – Paderne (A22)	..	6.585	7.855	7.563	11.284	10.273	15.440	21.743	27.492	16.392	10.246	8.328	8.639	7.718	8.697	9.610
<b>Média Ponderada</b>		<b>16.109</b>	<b>18.613</b>	<b>17.776</b>	<b>22.098</b>	<b>21.290</b>	<b>26.037</b>	<b>32.380</b>	<b>37.238</b>	<b>27.023</b>	<b>20.979</b>	<b>18.970</b>	<b>19.131</b>	<b>18.120</b>	<b>19.533</b>	<b>20.595</b>

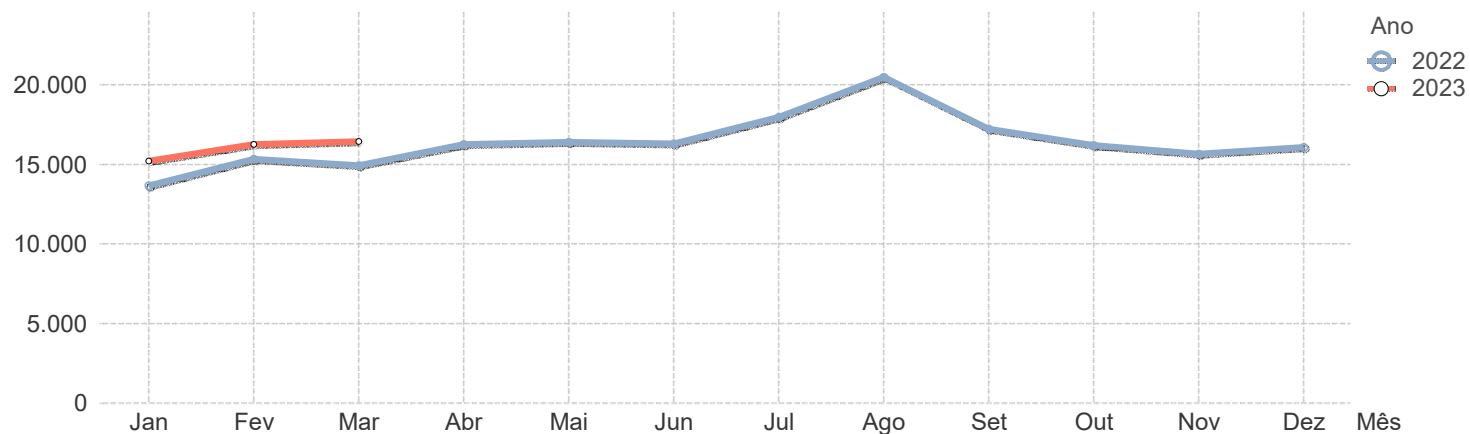


A3																
Sublanço	2022												2023			
	Jan	Fev	Mar	Abr	Mai	Jun	Jul	Ago	Set	Out	Nov	Dez	Jan	Fev	Mar	
Porto (VCI) – EN 12	87.780	98.594	98.084	101.691	103.811	101.260	107.208	108.865	103.269	99.749	98.012	99.546	97.106	98.763	105.839	
EN 12 – Águas Santas (A3/A4)	111.696	125.595	125.500	128.827	132.190	127.927	134.870	134.363	132.374	128.414	127.829	127.824	124.777	132.249	137.018	
Águas Santas (A3/A4) – Maia	63.419	71.743	72.612	73.943	74.882	71.611	76.685	77.524	76.692	72.971	73.395	70.783	71.607	74.524	77.145	
Maia – Santo Tirso	49.231	57.112	57.032	58.475	60.956	59.416	64.442	67.046	64.659	60.439	59.789	59.858	58.684	61.098	63.185	
Santo Tirso – Famalicão	42.480	49.429	49.095	50.529	52.722	51.645	56.837	60.223	56.313	52.252	51.352	51.541	50.328	52.337	54.228	
Famalicão – Cruz	21.268	24.917	24.634	26.863	27.341	27.027	30.157	33.833	29.875	27.021	26.187	27.367	25.651	26.766	27.652	
Cruz – Braga Sul	19.716	23.298	22.930	25.131	25.616	25.306	28.368	32.069	28.055	25.301	24.544	25.941	24.037	25.031	25.976	
Braga Sul – Braga Poente	8.263	9.817	9.370	11.175	10.839	11.210	13.583	17.929	12.481	10.760	10.128	12.531	10.077	10.389	10.678	
Braga Poente – EN 201	7.371	8.865	8.330	10.505	9.810	10.288	12.816	18.259	11.589	9.728	8.959	12.169	9.065	9.336	9.457	
EN 201 – Ponte de Lima Sul	8.159	9.743	9.205	11.363	10.736	11.207	13.863	19.486	12.464	10.603	9.825	13.181	9.853	10.192	10.304	
Ponte de Lima Sul – Ponte de Lima Norte	10.574	12.348	11.847	13.945	13.401	13.847	16.483	22.594	15.053	13.359	12.598	15.981	12.641	12.946	13.239	
Ponte de Lima Norte – EN 303	5.936	7.119	6.814	8.886	8.105	8.713	10.664	14.550	9.171	8.155	7.466	11.044	7.478	7.572	7.770	
EN 303 – Valença (Sul)	5.706	6.835	6.548	8.588	7.792	8.351	10.273	13.572	8.857	7.891	7.169	10.765	7.182	7.326	7.512	
Valença (Sul) – Valença	13.167	15.201	14.487	17.325	16.151	16.854	19.393	23.599	17.636	16.888	15.606	13.802	11.550	14.391	13.860	
Valença – Fronteira	14.848	16.468	16.627	18.816	17.610	17.853	20.335	24.144	18.604	17.818	16.469	14.563	12.986	16.179	15.580	
<b>Média Ponderada</b>	<b>21.082</b>	<b>24.462</b>	<b>24.153</b>	<b>26.193</b>	<b>26.321</b>	<b>26.121</b>	<b>29.234</b>	<b>33.113</b>	<b>28.248</b>	<b>26.017</b>	<b>25.299</b>	<b>27.211</b>	<b>24.726</b>	<b>25.804</b>	<b>26.609</b>	



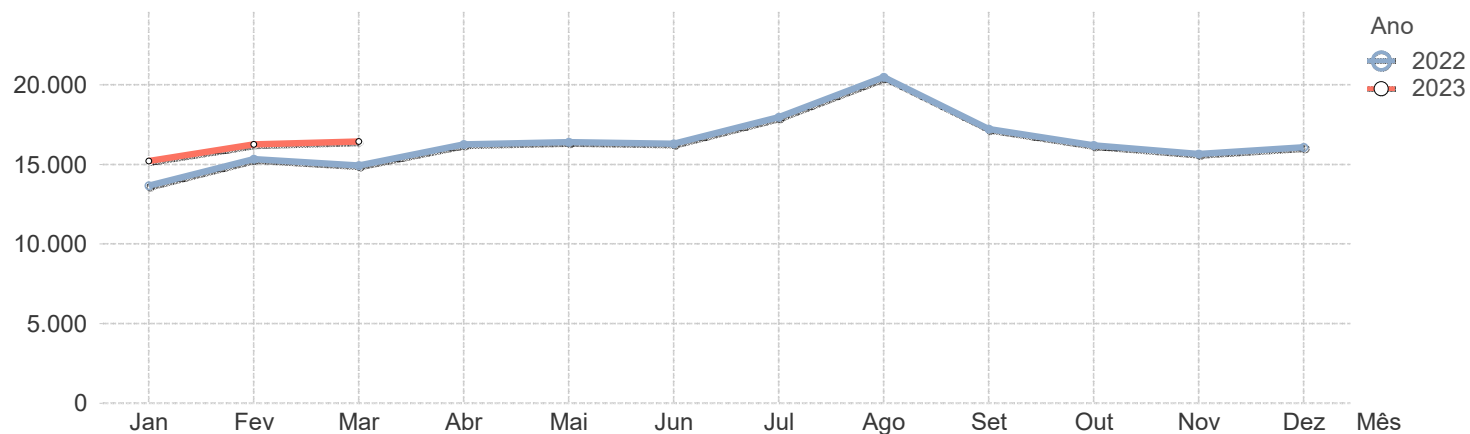
A4															
Sublanço	2022												2023		
	Jan	Fev	Mar	Abr	Mai	Jun	Jul	Ago	Set	Out	Nov	Dez	Jan	Fev	Mar
Matosinhos – Sendim	40.595	45.001	41.744	42.006	47.508	46.048	48.923	41.578	48.253	47.724	47.823	47.476	48.548	50.451	48.548
Sendim – Guifões	52.341	57.410	58.782	60.266	67.125	64.708	67.082	59.660	65.859	64.238	63.310	63.323	62.593	64.369	68.387
Guifões – Custóias	52.341	57.410	58.782	60.266	66.176	64.708	67.082	59.660	65.859	64.238	63.310	63.323	62.593	64.369	68.387
Custóias – Via Norte	42.919	50.430	50.814	53.121	57.142	55.088	59.898	55.255	57.129	55.525	54.663	55.989	54.006	55.943	59.403
Via Norte – Ponte da Pedra	40.429	47.761	48.010	49.585	53.475	51.380	55.663	51.074	53.398	52.360	51.689	52.500	51.519	53.545	57.032
Ponte da Pedra – Águas Santas (A3/A4)	48.196	52.988	46.702	55.430	61.190	59.346	62.467	57.329	60.751	59.463	59.095	59.792	59.628	61.688	65.635
Águas Santas (A3/A4) – Ermesinde	73.840	81.999	80.565	82.940	86.515	84.362	87.871	87.029	83.451	82.301	80.671	84.779	83.723	88.323	91.231
Ermesinde – Valongo	39.209	43.541	42.779	44.040	45.938	44.795	46.659	46.212	44.312	43.701	42.836	45.017	44.424	46.866	48.409
Valongo – Campo	36.218	40.406	39.529	41.017	42.553	41.580	44.307	44.345	42.143	41.100	40.345	41.787	40.859	43.196	44.500
Campo – A4/A41	35.308	39.473	38.739	41.280	42.330	41.911	46.479	49.324	43.667	41.382	40.520	41.392	39.899	42.309	43.162
A4/A41 – Baltar	35.308	39.473	38.739	41.280	42.330	41.911	46.479	49.324	43.667	41.382	40.520	41.392	39.899	42.309	43.162
Baltar – Paredes	30.385	34.010	33.428	35.865	36.557	36.571	40.775	43.925	37.933	35.846	34.966	35.643	33.952	35.984	36.748
Paredes – Guilhufe	26.617	29.928	29.359	31.706	32.243	32.363	36.182	39.823	33.665	31.657	30.795	31.260	29.756	31.502	32.166
Guilhufe – Penafiel	26.953	30.220	29.516	31.729	32.344	32.281	35.976	39.268	33.586	31.881	31.188	31.625	30.323	31.871	32.437
Penafiel – Castelões (A4/A11)	22.495	25.214	24.608	26.935	27.232	27.384	30.788	34.691	28.541	26.757	25.752	26.457	24.971	26.484	26.857
Castelões (A4/A11) – Amarante Poente	16.541	18.782	18.358	20.573	20.540	20.875	24.105	28.977	22.187	20.378	19.160	19.447	18.280	19.684	19.786
Amarante Poente – Amarante (Margem E...)	20.565	23.049	22.477	24.938	24.890	25.040	27.519	32.762	26.226	24.667	23.299	24.113	22.534	24.079	24.153
Amarante (Margem Esqª) – Gerales	19.700	22.101	21.545	23.945	23.887	24.019	26.445	31.341	25.196	23.670	22.330	23.067	21.592	23.121	23.199

## TMDM

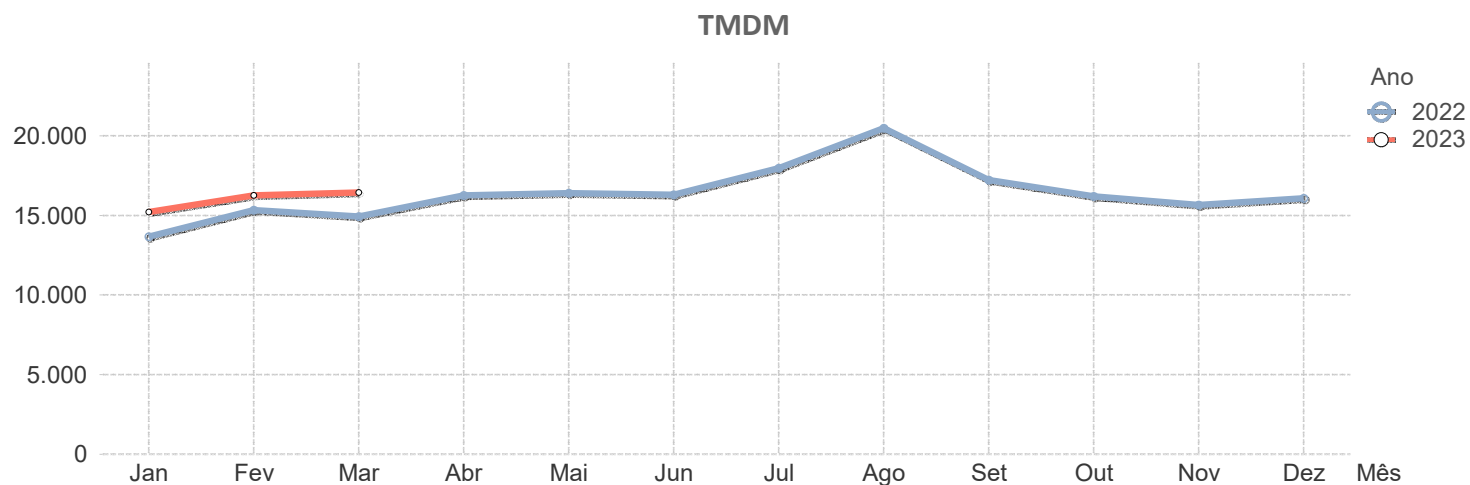


A4															
Sublanço	2022												2023		
	Jan	Fev	Mar	Abr	Mai	Jun	Jul	Ago	Set	Out	Nov	Dez	Jan	Fev	Mar
Geraldes – Padronelo	19.640	20.882	20.468	22.998	22.651	22.704	24.082	29.148	24.155	22.078	21.056	22.178	20.949	22.323	22.338
Padronelo – Ligação ao IP4	15.108	16.212	15.843	17.807	17.534	17.578	20.119	25.137	20.744	17.581	16.059	16.210	16.116	16.679	16.652
Ligação ao IP4 – Campeã	10.504	11.911	11.652	13.382	13.147	13.147	15.037	18.632	15.875	13.067	11.851	12.388	10.504	11.911	11.652
Campeã – Parada de Cunhos	10.710	12.142	11.842	13.492	12.922	13.037	14.711	17.390	15.354	12.026	11.265	11.320	10.710	12.142	11.842
Parada de Cunhos – Vila Real Sul	8.822	10.021	9.759	11.078	10.830	11.024	12.682	16.352	12.188	11.219	10.410	10.807	9.747	10.701	10.630
Vila Real Sul – A4/A24	9.067	10.226	9.913	11.358	11.002	11.091	12.602	16.754	12.261	11.388	10.587	11.115	9.949	10.763	10.800
A4/A24 – Vila Real Nascente	7.394	8.321	7.940	8.984	8.400	8.578	9.658	13.113	9.350	8.814	8.455	8.860	7.975	8.725	8.510
Vila Real Nascente – Lames	11.003	11.821	11.719	12.999	12.422	12.532	13.829	18.140	13.318	11.687	11.734	12.240	11.344	12.318	12.141
Lames – Justes	10.173	11.440	10.948	12.163	11.604	11.706	12.937	17.190	12.693	11.960	11.563	12.021	10.709	11.596	11.394
Justes – Pópulo	9.598	10.827	10.350	11.536	10.971	11.050	12.028	16.192	11.899	11.270	10.946	11.352	10.328	11.210	10.979
Pópulo – Murça	6.963	7.792	7.510	8.310	7.940	7.911	8.873	11.781	8.542	8.193	7.956	8.253	7.520	8.181	7.981
Murça – Palheiros	5.897	6.627	6.344	7.170	6.753	6.747	7.510	10.192	7.246	6.986	6.710	6.982	6.368	6.981	6.715
Palheiros – Franco	5.822	6.548	6.270	7.100	6.684	6.700	7.537	10.151	7.201	6.913	6.626	6.913	6.302	6.933	6.662
Franco – Lamas de Orelhão	5.931	6.658	6.381	7.221	6.787	6.807	7.662	10.290	7.281	7.031	6.736	7.031	6.270	7.023	6.749
Lamas de Orelhão – Mirandela Poente	6.295	7.012	6.772	7.652	7.266	7.253	7.664	10.804	7.794	7.472	7.183	7.470	6.770	7.416	6.841
Mirandela Poente – Mirandela Norte	4.767	5.360	5.068	5.695	5.379	5.455	6.205	8.595	5.876	5.673	5.482	5.614	5.182	5.664	5.498
Mirandela Norte – Romeu	5.299	5.990	5.732	6.283	6.029	6.104	6.844	9.159	6.462	6.313	6.073	6.098	5.818	6.320	6.112
Romeu – Amendoeira	5.254	5.943	5.675	6.222	5.971	6.040	6.770	9.071	6.393	6.226	6.034	6.039	5.764	6.272	6.026

TMDM

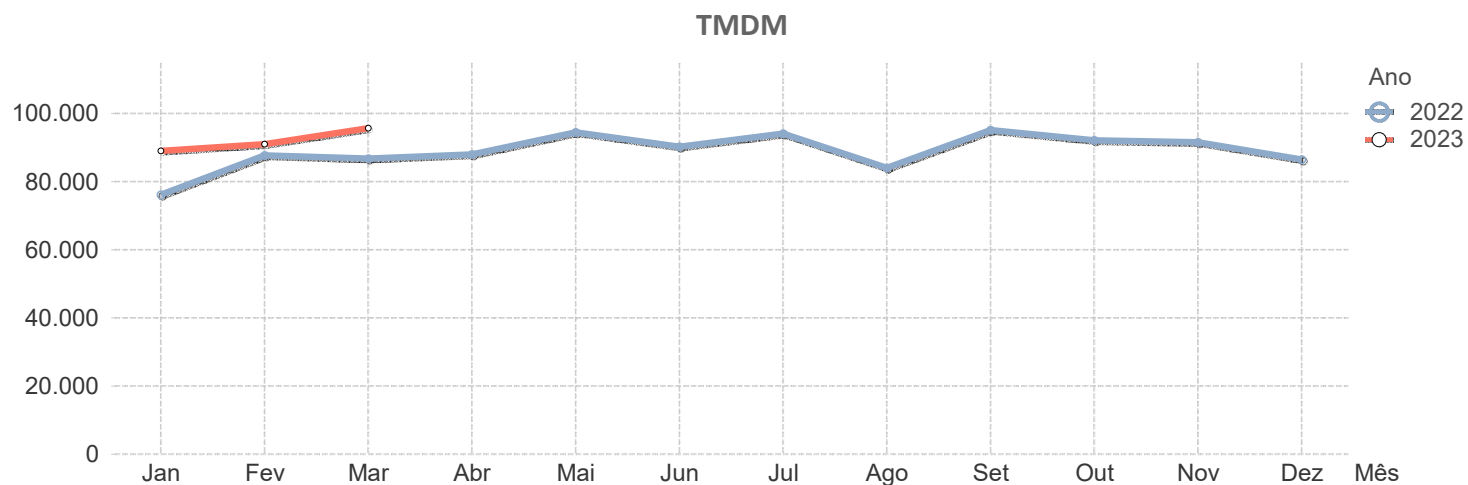


<b>A4</b>																
<b>Sublanço</b>	<b>2022</b>												<b>2023</b>			
	<b>Jan</b>	<b>Fev</b>	<b>Mar</b>	<b>Abr</b>	<b>Mai</b>	<b>Jun</b>	<b>Jul</b>	<b>Ago</b>	<b>Set</b>	<b>Out</b>	<b>Nov</b>	<b>Dez</b>	<b>Jan</b>	<b>Fev</b>	<b>Mar</b>	
Amendoeira – Lamas de Podence	4.992	5.711	5.431	6.056	5.778	5.899	6.738	9.098	6.131	5.900	5.744	5.744	5.402	6.107	5.734	
Lamas de Podence – Azibo	5.362	6.036	5.803	6.522	6.277	6.420	7.457	9.852	6.665	6.333	6.137	6.179	5.765	6.283	6.213	
Azibo – Quintela de Lapaças	5.293	5.935	5.723	6.387	6.155	6.187	6.904	9.124	6.500	6.248	6.095	6.097	5.706	6.145	6.124	
Quintela de Lapaças – Vale de Nogueira	5.127	5.737	5.528	6.156	5.934	5.957	6.638	8.695	6.289	6.034	5.916	5.888	5.578	5.936	5.936	
Vale de Nogueira – Santa Comba de Rossas	5.608	6.220	5.998	6.646	6.428	6.432	7.102	9.328	6.817	6.549	6.387	6.416	6.058	6.431	6.464	
Santa Comba de Rossas – Mós	5.830	6.455	6.236	6.915	6.676	6.619	7.392	9.750	7.083	6.809	6.669	6.680	6.332	6.690	6.727	
Mós – Bragança Poente	6.861	7.505	7.313	8.001	7.788	7.693	8.529	11.325	8.148	7.871	7.810	7.731	7.344	7.709	7.786	
Bragança Poente – Bragança Sul	1.524	1.638	1.569	1.877	1.723	1.717	2.345	3.623	1.996	1.850	1.706	1.816	1.625	1.729	1.674	
Bragança Sul – Bragança Nascente	2.049	2.263	2.181	2.516	2.287	2.300	3.017	4.403	2.580	2.436	2.304	2.435	2.195	2.267	2.296	
Bragança Nascente – Rio Frio	3.190	3.558	3.398	3.934	3.745	3.543	4.385	6.434	3.881	3.775	3.560	3.825	3.324	3.424	3.514	
Rio Frio – Quintanilha	2.155	2.395	2.265	2.681	2.525	2.377	3.119	4.497	2.669	2.554	2.377	2.599	2.266	2.269	2.291	
Quintanilha – Quintanilha (Fronteira)	2.013	2.246	2.131	2.546	2.303	2.192	2.690	4.290	2.531	2.421	2.205	2.396	2.100	2.077	2.115	
<b>Média Ponderada</b>	<b>13.676</b>	<b>15.327</b>	<b>14.940</b>	<b>16.255</b>	<b>16.405</b>	<b>16.289</b>	<b>17.962</b>	<b>20.482</b>	<b>17.219</b>	<b>16.198</b>	<b>15.646</b>	<b>16.074</b>	<b>15.219</b>	<b>16.249</b>	<b>16.438</b>	



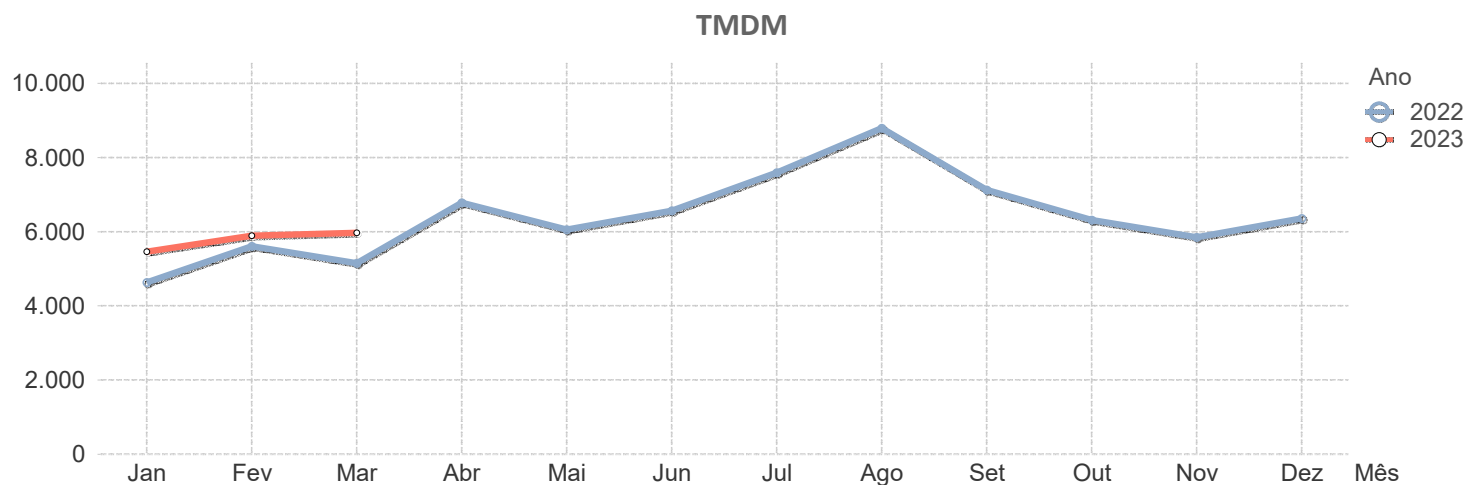


		A5														
		2022												2023		
Sublanço	..	Jan	Fev	Mar	Abr	Mai	Jun	Jul	Ago	Set	Out	Nov	Dez	Jan	Fev	Mar
Viaduto Duarte Pacheco – Cruz das Oliveiras	..	110.542	126.859	126.224	126.180	132.936	127.934	133.408	121.600	135.477	131.582	131.980	124.257	127.550	131.049	137.149
Cruz das Oliveiras – Monsanto	..	110.016	126.093	125.146	125.501	131.995	127.535	131.806	120.749	134.588	130.222	130.081	122.309	126.117	130.264	132.116
Monsanto – Miraflores (A5/IC17)	..	68.850	80.939	81.751	81.233	87.409	82.074	84.262	73.954	87.023	84.855	84.718	78.472	82.399	84.186	89.549
Miraflores (A5/IC17) – Linda-a-Velha	..	125.065	144.174	143.752	144.324	154.587	146.041	152.037	134.601	153.257	149.510	147.919	138.406	145.000	148.294	156.314
Linda-a-Velha – Estádio Nacional	..	115.485	132.194	130.691	131.698	141.697	135.447	139.830	124.070	140.672	136.366	134.954	125.999	132.458	136.040	143.380
Estádio Nacional – Oeiras	..	103.035	119.341	117.935	119.708	129.372	123.368	129.824	114.379	130.700	126.433	126.368	120.732	123.551	125.665	132.195
Oeiras – Carcavelos	..	70.704	81.482	80.037	82.644	89.076	85.249	90.234	79.903	89.464	86.041	85.557	81.718	82.570	84.510	89.013
Carcavelos – Estoril	..	47.243	54.404	53.773	55.571	59.889	57.093	59.400	53.302	60.663	58.665	58.152	55.134	55.969	57.045	60.462
Estoril – Alcabideche	..	37.429	43.391	42.675	43.650	47.165	44.993	46.525	42.158	47.534	46.396	45.769	43.490	44.375	44.982	47.683
Alcabideche – Alvide	..	41.111	46.517	45.793	45.947	49.776	47.805	49.157	45.410	50.748	49.139	48.241	45.711	47.195	47.657	50.669
Alvide – Cascais	..	32.592	36.615	35.919	35.910	39.262	37.886	39.110	36.393	39.963	38.427	37.618	35.642	36.725	36.679	39.425
<b>Média Ponderada</b>		<b>76.148</b>	<b>87.675</b>	<b>86.764</b>	<b>87.965</b>	<b>94.446</b>	<b>90.219</b>	<b>94.016</b>	<b>84.033</b>	<b>95.055</b>	<b>92.079</b>	<b>91.524</b>	<b>86.493</b>	<b>89.029</b>	<b>90.978</b>	<b>95.665</b>

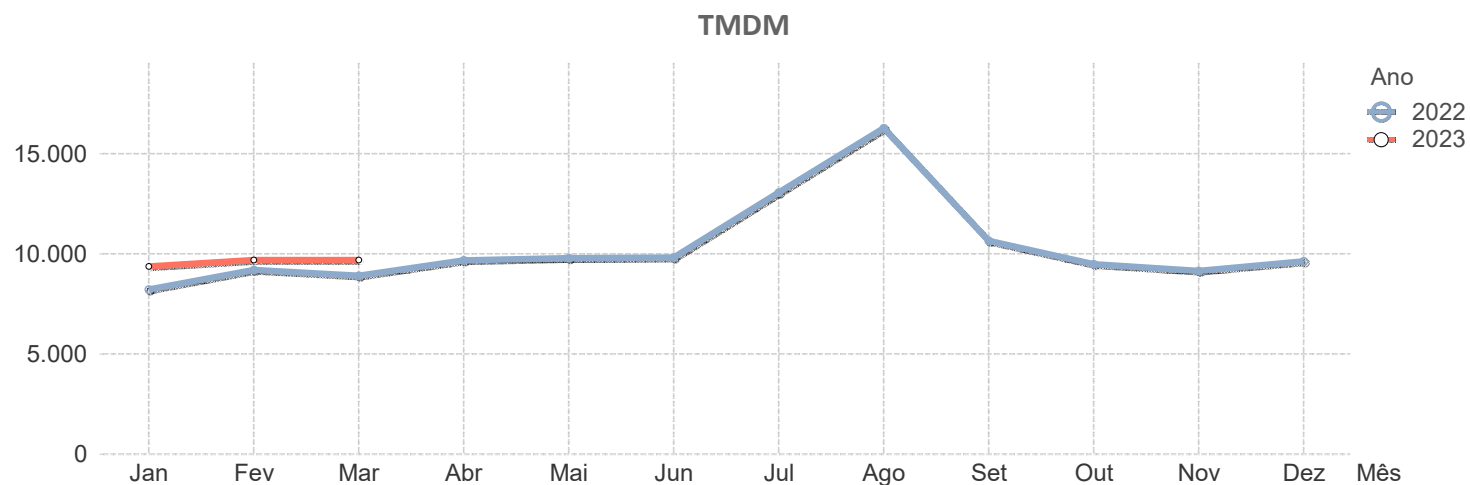




A6															
Sublanço	2022												2023		
	Jan	Fev	Mar	Abr	Mai	Jun	Jul	Ago	Set	Out	Nov	Dez	Jan	Fev	Mar
A2/A6/A13 – Vendas Novas	7.498	8.918	8.249	10.509	9.749	10.293	11.723	13.090	11.303	10.086	9.348	9.901	8.784	9.470	9.601
Vendas Novas – Montemor-o-Novo Poente	6.906	8.235	7.589	9.729	8.976	9.512	10.771	12.111	10.415	9.350	8.647	9.154	8.081	8.732	8.824
Montemor-o-Novo Poente – Montemor-o...	6.349	7.580	7.009	9.036	8.288	8.836	9.949	11.294	9.614	8.678	7.999	8.467	7.451	8.067	8.183
Montemor-o-Novo Nascente – Évora Poente	5.422	6.512	6.077	7.861	7.146	7.648	8.728	9.987	8.371	7.474	6.847	7.341	6.426	6.934	7.047
Évora Poente – Évora Nascente	2.549	3.161	2.894	4.124	3.400	3.749	4.676	5.682	4.147	3.576	3.280	3.757	3.060	3.340	3.368
Évora Nascente – Estremoz	3.292	4.057	3.738	5.130	4.334	4.738	5.783	6.978	5.266	4.577	4.270	4.792	3.990	4.297	4.355
Estremoz – Borba	2.410	3.035	2.755	3.948	3.234	3.582	4.566	5.691	4.021	3.399	3.114	3.638	2.960	3.211	3.248
Borba – Elvas Poente	2.390	3.010	2.707	3.910	3.209	3.554	4.541	5.656	3.954	3.393	3.076	3.643	2.923	3.167	3.209
Elvas Poente – EN246	4.622	5.230	4.640	6.084	5.447	5.871	6.800	7.956	6.150	5.599	5.310	5.573	4.848	5.167	5.259
EN246 – Elvas Central	5.060	6.079	5.415	6.947	6.354	6.799	7.747	8.960	7.064	6.510	5.977	5.941	5.606	6.031	6.206
Elvas Central – Elvas Nascente	5.191	6.311	5.596	7.050	6.605	7.117	7.929	9.123	7.357	6.789	6.364	6.558	5.662	6.245	6.395
Elvas Nascente – Caia	8.521	10.424	9.602	11.798	11.103	13.516	12.862	13.792	12.788	11.313	10.858	11.776	9.943	10.465	10.564
Caia – Fronteira do Caia	8.224	10.199	9.447	11.650	10.757	11.538	12.117	13.711	12.710	11.173	10.704	11.590	9.760	10.324	10.441
<b>Média Ponderada</b>	<b>4.637</b>	<b>5.611</b>	<b>5.153</b>	<b>6.785</b>	<b>6.055</b>	<b>6.563</b>	<b>7.589</b>	<b>8.793</b>	<b>7.131</b>	<b>6.312</b>	<b>5.849</b>	<b>6.362</b>	<b>5.464</b>	<b>5.892</b>	<b>5.971</b>

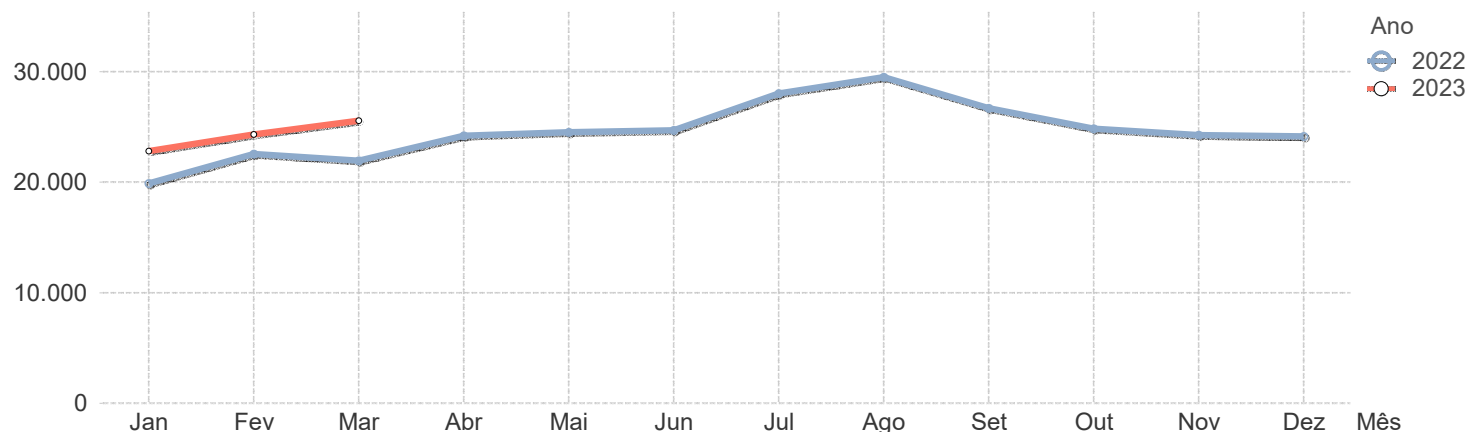


A7																
Sublanço	2022												2023			
	Jan	Fev	Mar	Abr	Mai	Jun	Jul	Ago	Set	Out	Nov	Dez	Jan	Fev	Mar	
Póvoa de Varzim (A28) – EN206	7.403	7.959	7.341	8.333	8.818	9.441	13.671	15.661	9.405	8.034	7.678	7.952	8.005	8.521	8.301	
EN206 – Famalicão	7.772	8.349	7.678	8.657	9.160	9.784	14.193	16.234	9.759	8.342	7.985	8.281	8.400	8.920	8.671	
Famalicão – A3/A7	18.389	20.680	20.403	20.310	21.530	21.289	25.452	25.764	22.258	20.633	20.954	20.468	21.031	21.858	22.424	
A3/A7 – Seide	21.479	24.263	24.167	23.895	25.382	25.473	30.407	32.801	26.892	24.832	24.494	24.228	24.540	25.527	26.029	
Seide – Ave	18.450	20.983	20.868	20.470	21.877	21.971	26.155	28.450	23.200	21.409	21.105	20.872	21.111	22.025	22.433	
Ave – Selho	17.358	19.861	19.696	18.911	20.527	20.600	24.115	26.224	21.948	20.604	20.383	20.359	20.267	21.007	21.486	
Selho – Guimarães Sul	10.265	11.846	11.404	12.396	12.714	12.439	15.875	20.818	13.811	12.411	12.043	12.981	12.049	12.474	12.679	
Guimarães Sul – Calvos	11.145	12.933	12.476	13.558	13.862	13.507	16.983	22.022	14.915	13.565	13.184	14.109	13.107	13.540	13.837	
Calvos – Fafe Sul	6.132	6.980	6.755	7.754	7.712	7.270	10.241	14.386	8.194	7.181	6.844	7.565	7.130	7.236	7.273	
Fafe Sul – Basto	5.177	5.745	5.498	6.619	6.138	6.013	8.581	12.417	7.009	6.029	5.629	6.477	6.001	6.053	5.901	
Basto – Ribeira de Pena	4.267	4.704	4.544	5.545	4.928	4.900	7.239	10.777	5.723	4.951	4.599	5.174	4.799	4.889	4.757	
Ribeira de Pena – Vila Pouca de Aguiar (A...	3.653	4.019	3.869	4.859	4.217	4.205	6.468	9.751	4.979	4.299	3.984	4.557	4.183	4.253	4.128	
<b>Média Ponderada</b>	<b>8.220</b>	<b>9.203</b>	<b>8.902</b>	<b>9.683</b>	<b>9.790</b>	<b>9.824</b>	<b>13.063</b>	<b>16.274</b>	<b>10.643</b>	<b>9.483</b>	<b>9.144</b>	<b>9.630</b>	<b>9.369</b>	<b>9.697</b>	<b>9.688</b>	

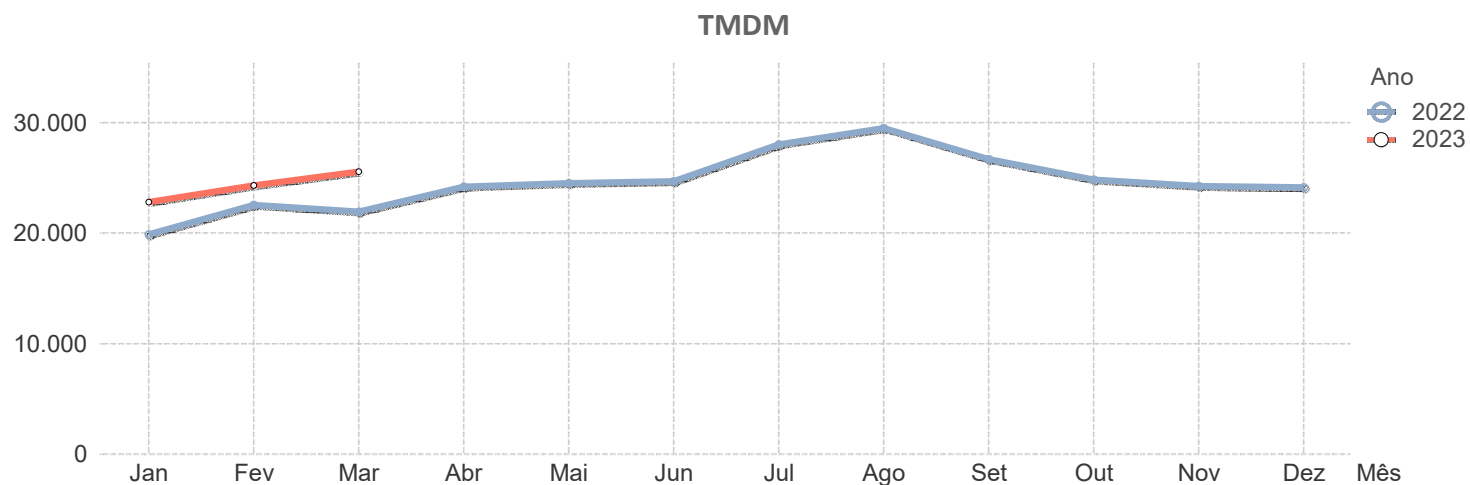


A8																
Sublanço	2022												2023			
	Jan	Fev	Mar	Abr	Mai	Jun	Jul	Ago	Set	Out	Nov	Dez	Jan	Fev	Mar	
CRIL – Frielas	48.352	54.192	53.284	53.416	56.649	54.813	55.912	51.204	56.393	55.735	55.902	53.653	52.552	53.734	56.760	
Frielas – Loures	75.998	86.025	84.882	86.265	90.484	87.412	91.788	85.563	91.023	88.414	89.373	86.078	86.874	88.635	92.163	
Loures – CREL	43.942	50.865	49.882	51.835	53.891	52.310	55.664	52.987	55.757	52.929	53.260	52.831	50.535	53.072	55.180	
CREL – Lousa	49.432	56.135	54.733	57.997	60.293	58.841	64.240	61.607	63.070	60.074	59.793	58.759	56.788	60.353	62.705	
Lousa – A8/A21	45.168	51.247	49.775	53.194	54.976	53.842	59.283	57.261	57.545	54.855	54.326	53.296	51.336	54.685	56.659	
A8/A21 – Enxara	24.676	28.141	27.332	30.214	30.551	30.594	34.635	35.002	33.372	31.256	30.572	30.650	28.651	31.187	32.192	
Enxara – Torres Vedras Sul	23.274	26.586	25.788	28.579	28.890	28.981	32.912	33.468	31.521	29.442	28.777	28.846	26.911	29.462	30.313	
Torres Vedras Sul – Torres Vedras Norte	18.929	21.485	20.922	23.524	23.606	23.919	27.658	28.715	26.117	24.298	23.362	23.671	21.737	23.549	24.854	
Torres Vedras Norte – Ramalhal	21.006	23.727	23.093	25.864	25.959	26.351	30.256	31.510	28.520	26.591	25.652	26.119	23.990	25.832	27.246	
Ramalhal – Campelos	15.070	17.066	16.596	19.027	18.750	19.330	22.473	23.930	21.070	19.554	18.777	19.173	17.346	18.795	20.041	
Campelos – Bombarral	14.513	16.459	16.016	18.396	18.073	18.704	21.743	23.234	20.374	18.881	18.171	18.513	16.716	18.124	19.407	
Bombarral – Delgada	16.919	19.106	18.601	21.037	20.826	21.439	24.911	26.689	23.271	21.569	20.754	20.883	19.456	20.448	21.868	
Delgada – São Mamede	19.218	21.574	20.963	23.536	23.438	24.035	27.728	29.938	26.096	24.108	23.208	23.269	21.898	23.271	24.996	
São Mamede – A8/IP6	20.250	22.600	21.961	24.575	24.468	24.985	28.905	31.251	27.177	25.115	24.218	24.264	22.927	24.267	25.994	
A8/IP6 – Óbidos	24.706	27.414	26.496	29.763	29.605	30.917	36.546	40.070	33.175	30.342	29.365	29.324	27.829	29.455	31.315	
Óbidos – Arnóia	25.503	28.507	27.442	30.794	30.870	31.733	36.979	40.768	33.954	31.149	30.288	30.055	28.728	30.363	32.204	
Arnóia – Gaeiras	24.796	27.579	26.630	29.439	29.720	30.475	35.101	38.546	32.633	30.111	29.394	29.216	28.014	29.550	31.281	
Gaeiras – Caldas da Rainha	20.859	25.225	24.361	27.205	27.268	28.006	32.579	35.741	30.122	27.507	26.741	26.603	25.566	27.072	28.738	

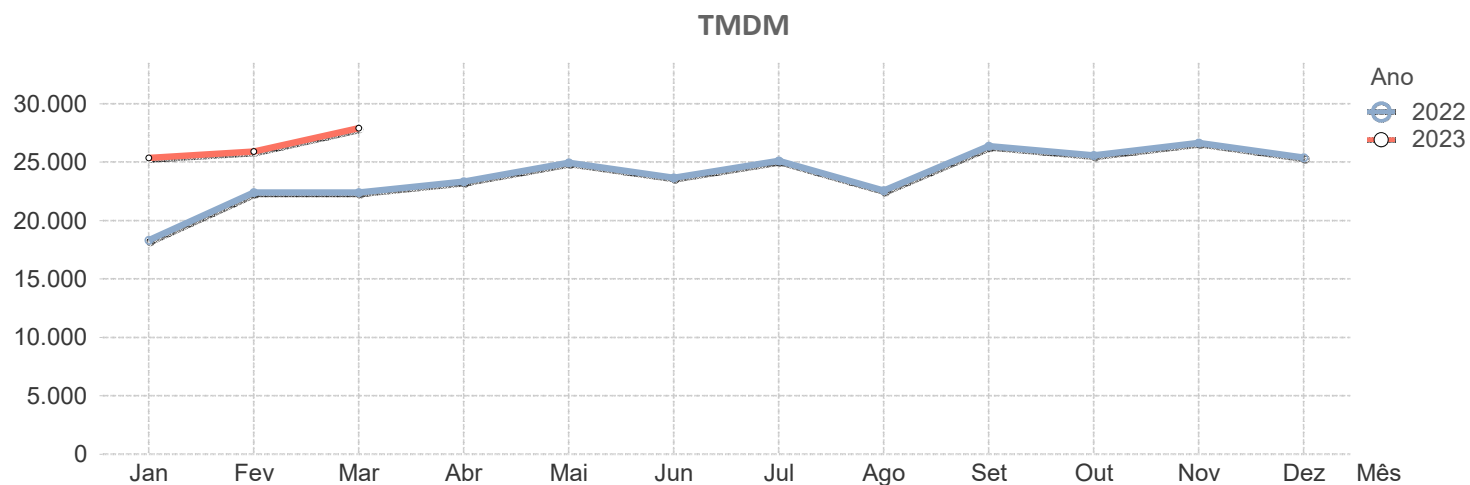
TMDM



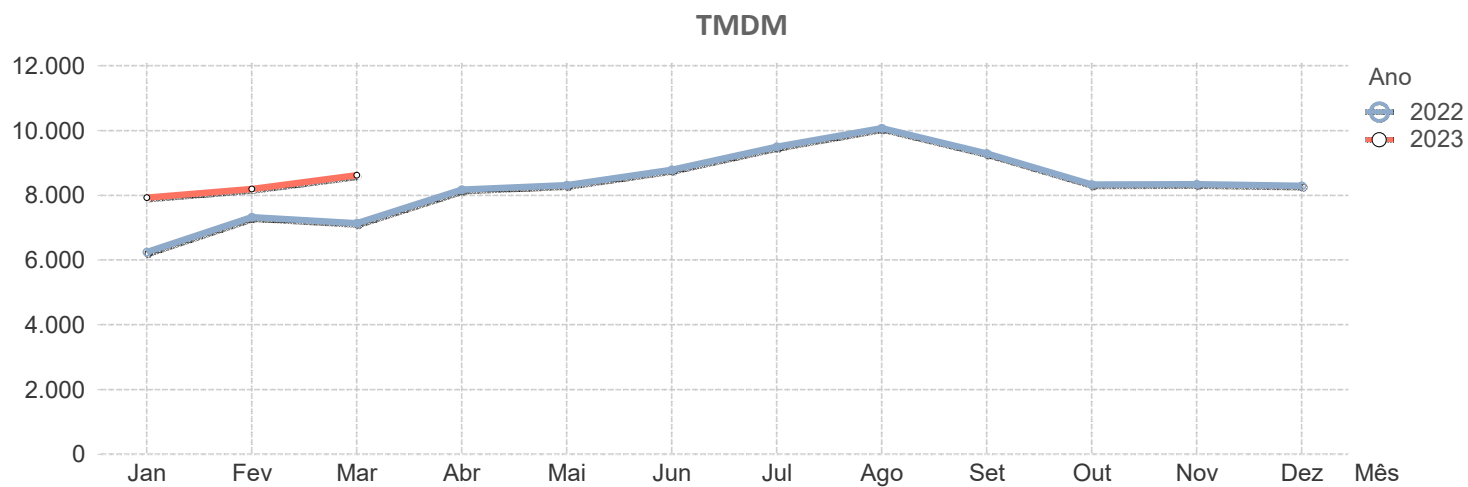
A8															
Sublanço	2022												2023		
	Jan	Fev	Mar	Abr	Mai	Jun	Jul	Ago	Set	Out	Nov	Dez	Jan	Fev	Mar
Caldas da Rainha – Zona Industrial das Ca...	18.750	21.008	20.323	22.899	22.883	23.588	27.463	30.618	25.229	23.137	22.391	22.130	21.284	22.554	24.009
Zona Industrial das Caldas da Rainha – To...	15.121	16.737	16.450	18.854	18.709	19.374	22.823	25.979	21.001	18.975	18.184	17.994	16.696	18.173	19.340
Tornada – Alfeizerão	10.844	12.293	11.780	13.962	13.682	14.271	17.049	20.000	15.770	14.178	13.580	13.597	12.423	13.494	14.284
Alfeizerão – Valado dos Frades	10.549	11.944	11.512	13.512	13.347	13.837	16.462	19.319	15.273	13.751	13.205	13.200	12.063	13.060	13.855
Valado dos Frades – Pataias	9.836	11.223	10.892	12.920	12.754	13.251	15.924	19.408	14.689	12.924	12.238	12.482	11.327	12.245	13.044
Pataias – Marinha Grande Sul	9.839	11.204	10.853	12.813	12.699	13.143	15.773	19.237	14.591	12.828	12.165	12.415	11.309	12.168	12.984
Marinha Grande Sul – A8/A17	10.753	12.207	11.844	13.725	13.758	14.153	16.891	20.232	15.629	13.837	13.210	13.270	12.519	13.217	14.131
A8/A17 – Marinha Grande Este	7.585	8.361	8.044	8.868	9.317	9.153	10.655	12.356	9.959	9.088	9.001	8.808	8.757	8.914	9.524
Marinha Grande Este – Leiria Sul (A8/A19)	7.476	8.280	7.915	8.722	9.200	9.045	10.508	12.256	9.883	9.038	9.038	8.812	8.716	8.931	9.554
Leiria Sul (A8/A19) – Cortes	4.976	5.624	5.283	5.986	6.286	6.342	7.549	9.372	7.028	6.250	6.208	5.963	5.960	6.161	6.558
Cortes – Pousos	4.553	5.172	4.849	5.537	5.807	5.901	7.060	8.880	6.554	5.747	5.645	5.467	5.415	5.636	5.986
<b>Média Ponderada</b>	<b>19.874</b>	<b>22.552</b>	<b>21.928</b>	<b>24.208</b>	<b>24.523</b>	<b>24.684</b>	<b>28.024</b>	<b>29.502</b>	<b>26.676</b>	<b>24.822</b>	<b>24.251</b>	<b>24.140</b>	<b>22.804</b>	<b>24.318</b>	<b>25.566</b>



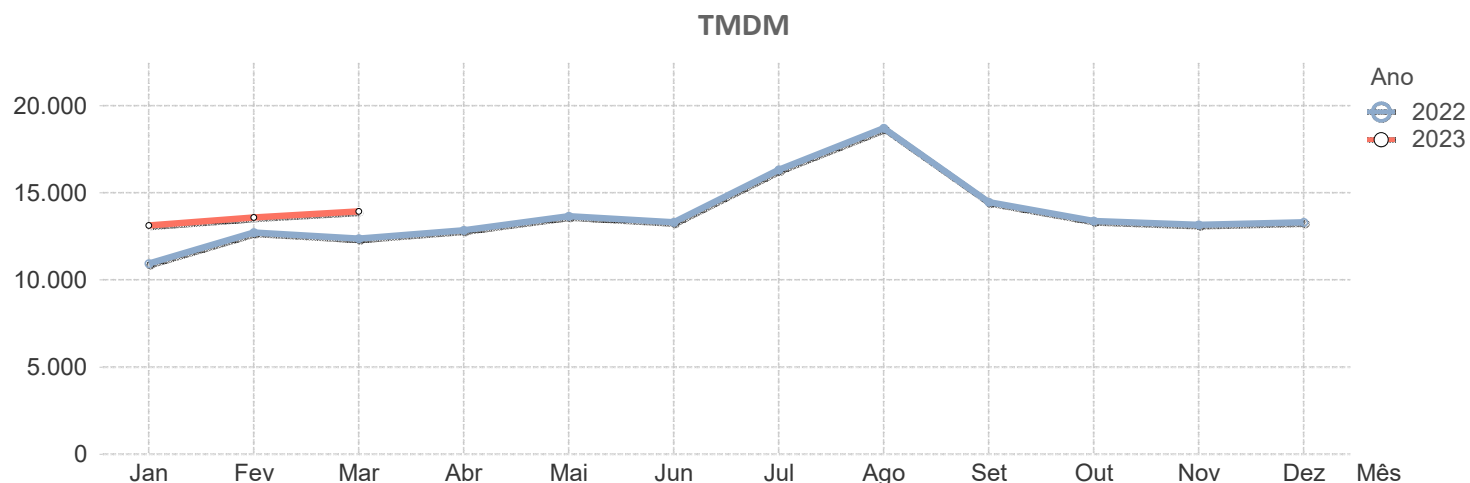
		<b>A9</b>														
		<b>2022</b>												<b>2023</b>		
<b>Sublanço</b>	<b>..</b>	<b>Jan</b>	<b>Fev</b>	<b>Mar</b>	<b>Abr</b>	<b>Mai</b>	<b>Jun</b>	<b>Jul</b>	<b>Ago</b>	<b>Set</b>	<b>Out</b>	<b>Nov</b>	<b>Dez</b>	<b>Jan</b>	<b>Fev</b>	<b>Mar</b>
Estádio Nacional (A5/A9) – Queluz		23.695	29.071	28.978	29.299	32.597	30.079	33.133	27.640	32.354	31.289	32.893	31.001	32.176	32.705	35.576
Queluz – A9/A16		20.309	25.424	25.605	25.945	28.666	26.459	28.449	24.263	29.502	28.693	30.452	28.527	29.290	29.793	32.476
A9/A16 – Radial da Pontinha		28.292	34.687	35.095	35.813	38.777	36.368	38.749	33.694	41.112	39.975	42.369	39.831	40.384	41.458	45.182
Radial da Pontinha – Radial de Odivelas		19.882	24.496	24.671	25.927	27.655	26.245	28.128	25.290	29.780	29.113	30.250	28.422	28.536	29.023	31.462
Radial de Odivelas – A8/A9		21.438	25.856	25.901	27.307	28.782	27.607	29.157	26.785	31.058	30.430	31.271	29.824	29.456	30.294	32.555
A8/A9 – Bucelas (Zambujal)		20.764	25.451	25.422	26.103	27.089	26.122	26.357	24.454	28.184	27.111	28.163	28.091	26.906	27.338	28.937
Bucelas (Zambujal) – A9/A10		12.236	14.780	14.478	15.863	16.463	16.147	16.906	16.388	17.995	17.154	17.598	17.019	16.497	17.054	17.948
A9/A10 – Alverca		6.876	8.271	8.193	8.172	8.770	8.207	8.411	7.575	9.284	9.199	9.367	8.998	9.161	9.271	9.953
<b>Média Ponderada</b>		<b>18.319</b>	<b>22.418</b>	<b>22.418</b>	<b>23.334</b>	<b>24.942</b>	<b>23.671</b>	<b>25.109</b>	<b>22.570</b>	<b>26.374</b>	<b>25.585</b>	<b>26.644</b>	<b>25.379</b>	<b>25.365</b>	<b>25.925</b>	<b>27.916</b>



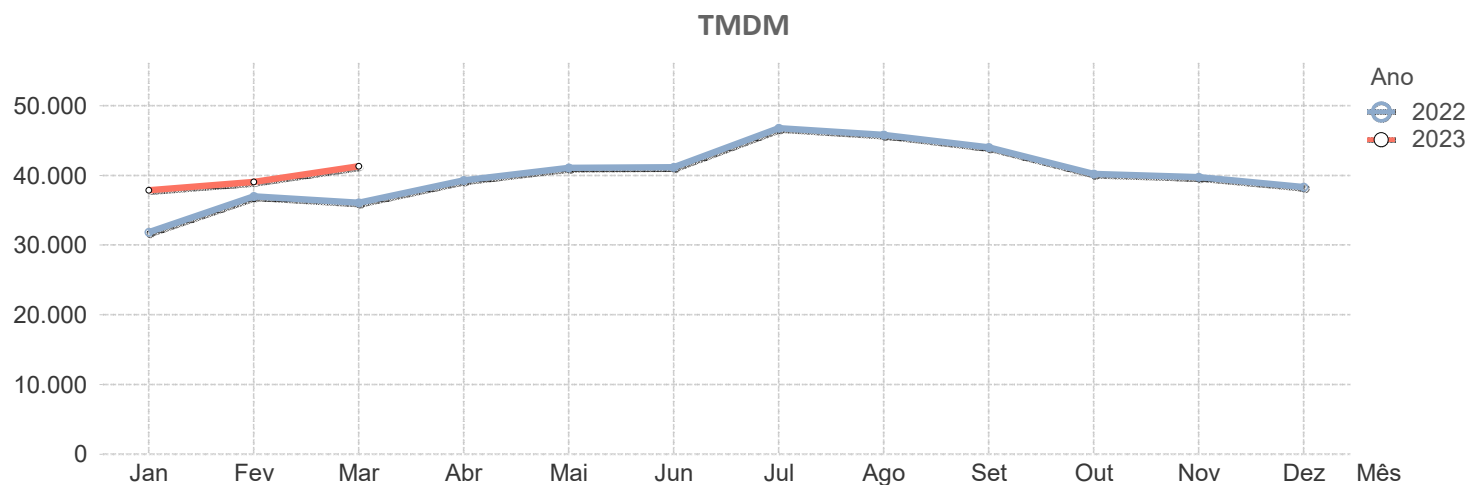
A10																
Sublanço	2022												2023			
	Jan	Fev	Mar	Abr	Mai	Jun	Jul	Ago	Set	Out	Nov	Dez	Jan	Fev	Mar	
A9/A10 – Arruda dos Vinhos	10.919	12.881	12.564	13.766	14.213	14.140	14.545	14.251	15.243	14.581	14.893	14.565	13.954	14.448	15.093	
Arruda dos Vinhos – Carregado (A1/A10)	7.334	8.705	8.454	9.836	9.957	10.148	10.633	10.882	10.909	10.119	10.379	10.153	9.490	9.942	10.344	
Carregado (A1/A10) – Benavente	5.364	6.175	6.016	6.859	6.999	7.716	8.675	9.653	7.994	6.840	6.645	6.827	6.667	6.702	7.155	
Benavente – A10/A13	2.013	2.364	2.297	3.076	2.974	3.874	4.729	5.815	3.873	2.785	2.537	2.554	2.453	2.687	2.924	
<b>Média Ponderada</b>	<b>6.248</b>	<b>7.328</b>	<b>7.134</b>	<b>8.176</b>	<b>8.319</b>	<b>8.788</b>	<b>9.500</b>	<b>10.076</b>	<b>9.290</b>	<b>8.334</b>	<b>8.343</b>	<b>8.293</b>	<b>7.927</b>	<b>8.194</b>	<b>8.626</b>	



<b>A11</b>																
<b>Sublanço</b>	<b>2022</b>												<b>2023</b>			
	<b>Jan</b>	<b>Fev</b>	<b>Mar</b>	<b>Abr</b>	<b>Mai</b>	<b>Jun</b>	<b>Jul</b>	<b>Ago</b>	<b>Set</b>	<b>Out</b>	<b>Nov</b>	<b>Dez</b>	<b>Jan</b>	<b>Fev</b>	<b>Mar</b>	
Apúlia (A28) – EN205	8.969	9.904	9.300	10.597	11.156	11.167	16.018	18.450	11.760	10.303	9.804	10.091	10.302	10.918	10.760	
EN205 – Barcelos	8.416	9.288	8.705	9.985	10.540	10.525	15.220	17.707	11.153	9.675	9.180	9.439	9.664	10.260	10.071	
Barcelos – Braga Oeste (A3/A11)	11.406	12.806	12.396	13.450	14.301	13.841	18.247	20.554	14.716	13.414	13.047	13.178	13.348	13.850	13.996	
Braga Oeste (A3/A11) – Braga (Ferreiros)	10.828	12.292	11.934	13.003	13.764	13.429	17.601	20.269	14.335	12.943	12.603	12.923	12.871	13.367	13.465	
Braga (Ferreiros) – Celeirós	25.602	30.201	30.795	30.576	32.263	30.921	33.912	37.171	34.417	32.230	31.992	31.537	31.165	32.100	33.534	
Celeirós – Guimarães Oeste	13.141	15.557	15.132	14.678	16.071	15.498	17.718	20.780	17.351	16.430	16.258	16.495	16.021	16.263	17.040	
Guimarães Oeste – Selho	17.822	20.549	20.225	19.255	21.110	21.098	24.741	28.121	22.817	21.380	21.183	21.646	20.991	21.702	22.304	
Calvos – Vizela	7.741	9.243	8.890	9.337	9.803	9.463	11.285	13.333	10.290	9.610	9.482	9.891	9.353	9.685	10.033	
Vizela – Felgueiras	8.052	9.700	9.359	9.816	10.265	9.932	11.733	13.617	10.839	10.145	10.023	10.308	9.847	10.235	10.586	
Felgueiras – Lousada	9.869	12.513	12.140	12.558	12.917	12.657	14.565	16.033	13.681	13.134	13.212	13.041	12.770	13.332	13.889	
Lousada – EN15	7.083	8.243	7.946	8.371	8.687	8.658	10.036	11.713	9.349	8.793	8.743	8.652	8.398	8.722	9.040	
EN15 – EN211	7.563	8.697	8.390	8.797	9.231	9.188	10.549	12.315	9.860	9.232	9.124	9.172	8.866	9.269	9.526	
EN211 – Castelões (A4/A11)	14.006	15.709	15.212	15.753	16.606	16.525	18.313	20.285	17.217	16.364	16.164	16.527	15.949	16.682	17.025	
<b>Média Ponderada</b>	<b>10.942</b>	<b>12.730</b>	<b>12.368</b>	<b>12.854</b>	<b>13.658</b>	<b>13.319</b>	<b>16.320</b>	<b>18.710</b>	<b>14.470</b>	<b>13.391</b>	<b>13.156</b>	<b>13.315</b>	<b>13.118</b>	<b>13.583</b>	<b>13.942</b>	

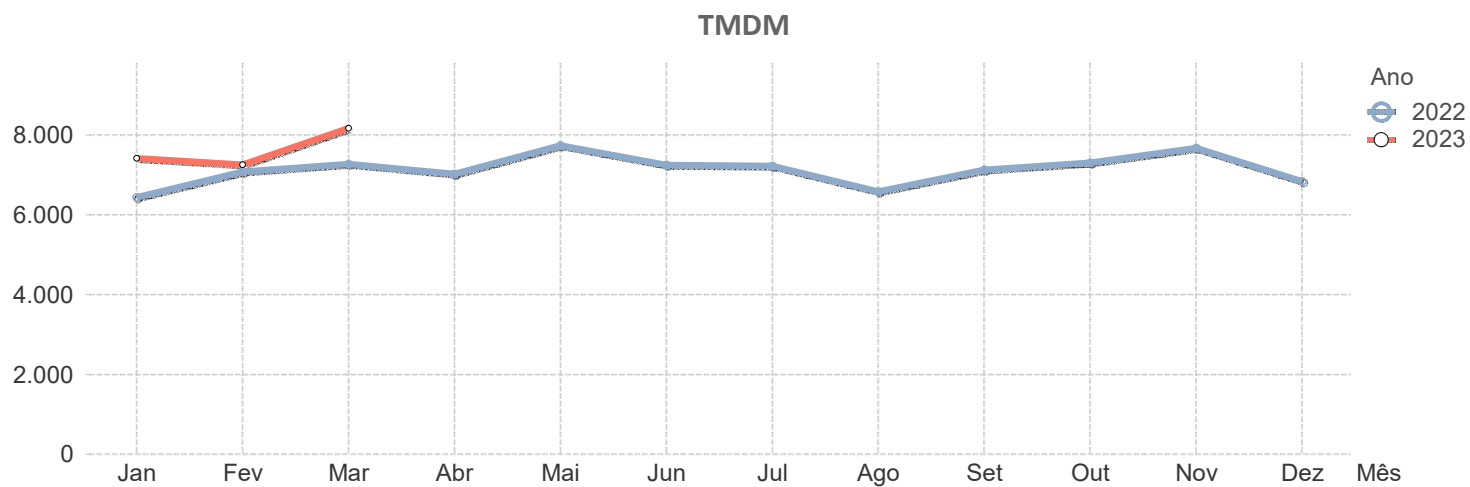


A12																
Sublanço	2022												2023			
	Jan	Fev	Mar	Abr	Mai	Jun	Jul	Ago	Set	Out	Nov	Dez	Jan	Fev	Mar	
Ponte Vasco da Gama	53.119	61.358	60.259	64.410	67.640	66.379	74.390	71.996	71.603	66.478	66.392	63.616	63.272	64.873	68.387	
Montijo (A12/A33) – Pinhal Novo	15.049	18.038	17.268	20.306	20.875	22.315	26.602	27.001	23.581	20.269	19.304	19.055	18.266	19.312	20.520	
Pinhal Novo – A2/A12	15.035	17.885	17.022	19.970	20.467	22.051	26.413	26.777	23.034	19.759	18.667	18.423	17.747	18.748	20.036	
A2/A12 – A12/Lig. Alto da Guerra	21.461	24.399	23.736	24.549	26.064	25.576	27.642	26.483	26.436	25.359	25.636	24.655	24.740	25.354	26.816	
A12/Lig. Alto da Guerra – Setúbal	21.461	24.399	23.736	24.549	26.064	25.576	27.642	26.483	26.436	25.359	25.636	24.655	24.740	25.354	26.816	
<b>Média Ponderada</b>	<b>31.836</b>	<b>36.996</b>	<b>36.080</b>	<b>39.296</b>	<b>41.083</b>	<b>41.185</b>	<b>46.785</b>	<b>45.812</b>	<b>44.004</b>	<b>40.209</b>	<b>39.737</b>	<b>38.337</b>	<b>37.866</b>	<b>39.083</b>	<b>41.310</b>	

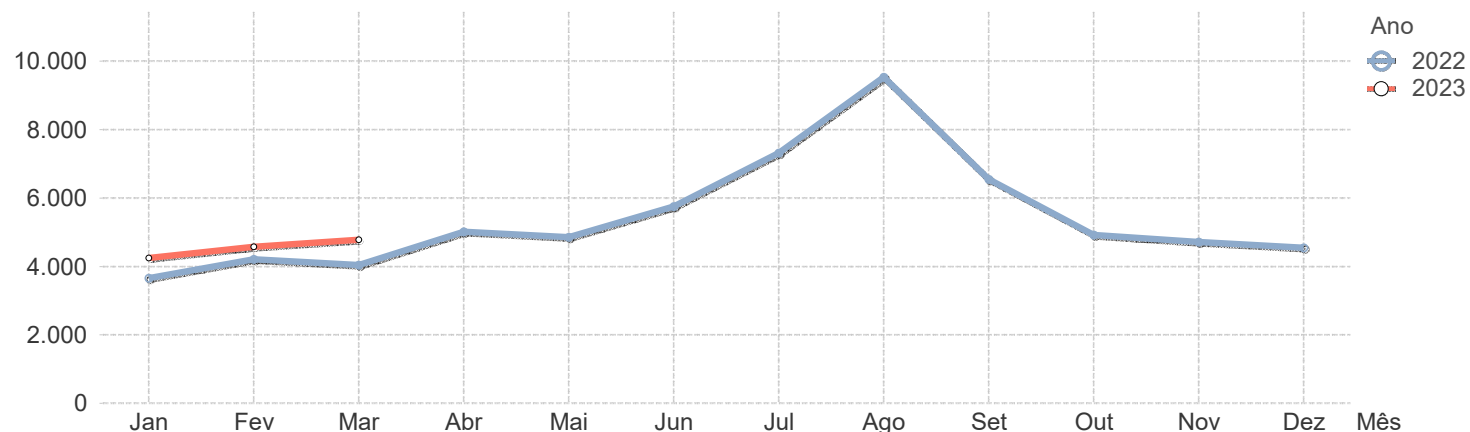




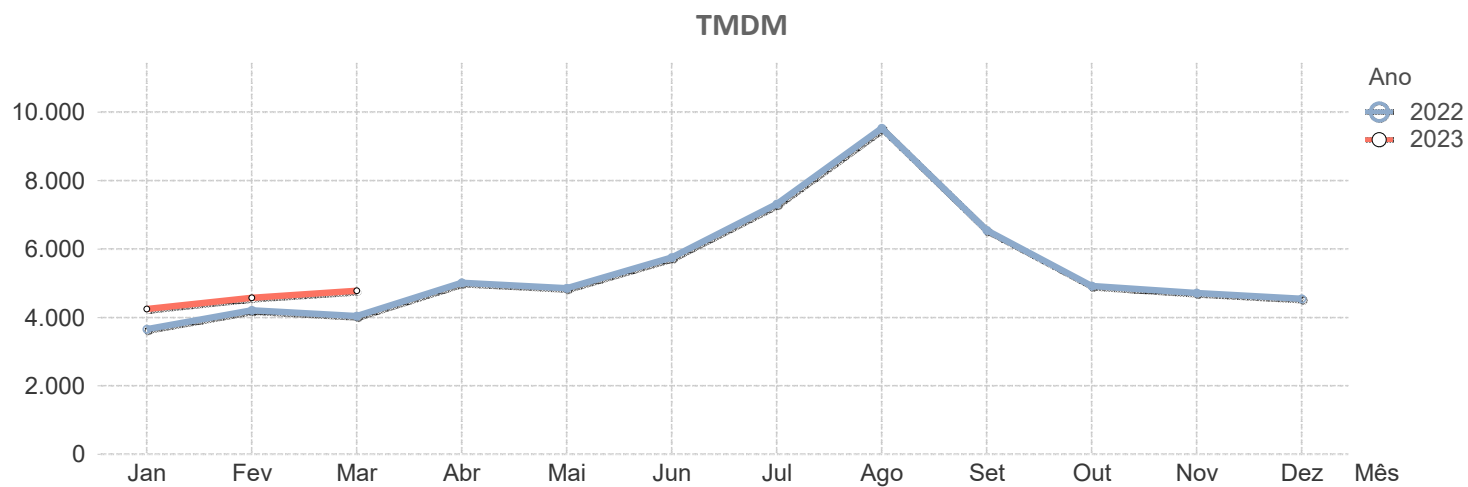
A12-1																
		2022												2023		
Sublanço	..	Jan	Fev	Mar	Abr	Mai	Jun	Jul	Ago	Set	Out	Nov	Dez	Jan	Fev	Mar
A12/Lig. Alto da Guerra – Alto da Guerra	..	7.651	8.515	8.647	8.409	9.262	8.743	8.837	8.066	8.743	8.886	9.296	8.414	9.018	8.897	9.897
Alto da Guerra – EN10	..	5.993	6.552	6.765	6.508	7.171	6.690	6.626	6.031	6.532	6.718	7.072	6.253	6.823	6.646	7.531
<b>Média Ponderada</b>	..	<b>6.445</b>	<b>7.087</b>	<b>7.278</b>	<b>7.026</b>	<b>7.741</b>	<b>7.250</b>	<b>7.229</b>	<b>6.586</b>	<b>7.135</b>	<b>7.309</b>	<b>7.679</b>	<b>6.842</b>	<b>7.422</b>	<b>7.260</b>	<b>8.176</b>



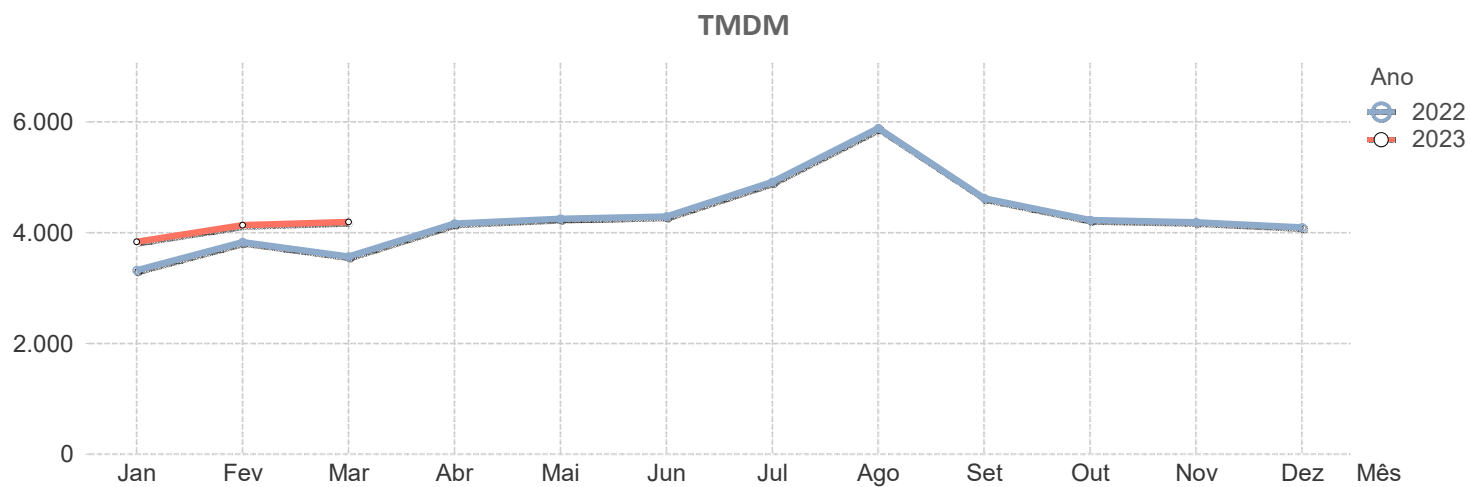
A13															
Sublanço	2022												2023		
	Jan	Fev	Mar	Abr	Mai	Jun	Jul	Ago	Set	Out	Nov	Dez	Jan	Fev	Mar
Marateca (A2/A6/A13) – Pegões	3.526	4.082	3.918	5.678	5.141	7.373	10.467	14.521	8.590	5.199	4.522	4.527	4.184	4.635	4.990
Pegões – Stº. Estevão	3.551	4.087	3.929	5.696	5.161	7.362	10.470	14.527	8.589	5.183	4.524	4.524	4.159	4.567	4.919
Stº. Estevão – A10/A13	3.955	4.555	4.388	6.196	5.708	7.859	10.920	15.006	9.122	5.756	5.118	5.117	4.728	5.123	5.499
A10/A13 – Salvaterra Magos	2.712	3.084	2.915	4.055	3.720	4.980	7.256	10.290	6.317	3.946	3.602	3.637	3.358	3.535	3.756
Almeirim (EN118) – Almeirim (IC10)	2.632	2.990	2.815	3.922	3.576	4.811	7.023	10.086	6.142	3.810	3.466	3.410	3.111	3.316	3.549
Atalaia (A13/A23) – Atalaia (EN110)	7.546	8.630	8.294	9.058	9.149	9.312	10.081	11.127	9.837	9.490	9.530	8.867	8.470	9.027	9.270
Atalaia (EN110) – Asseiceira	5.727	6.585	6.326	7.012	7.056	7.290	8.068	9.132	7.747	7.262	7.355	6.882	6.479	6.969	7.093
Asseiceira – Santa Cita (EN110)	5.750	6.623	6.598	7.280	7.361	7.548	8.290	9.320	8.004	7.448	7.620	6.236	6.209	7.249	7.416
Santa Cita (EN110) – Vale Donas	6.024	6.744	6.536	7.014	7.131	7.255	7.707	8.687	7.146	6.604	6.738	6.294	6.271	6.768	6.968
Vale Donas – A13/IC9	4.813	5.471	5.257	5.801	5.828	6.023	6.797	7.792	6.472	5.926	6.032	5.546	5.215	5.679	5.658
A13/IC9 – Alviobeira	3.883	4.463	4.279	4.863	4.871	5.109	5.729	6.815	5.397	4.899	4.868	4.613	4.263	4.627	4.748
Alviobeira – Pias	2.631	3.059	2.943	3.424	3.387	3.615	4.042	4.923	3.873	3.407	3.535	3.280	2.959	3.238	3.288
Pias – Cabaços	2.692	3.115	2.991	3.471	3.465	3.650	4.071	4.954	3.894	3.502	3.501	3.296	3.022	3.281	3.393
Cabaços – Alvaiázere	2.668	3.013	2.916	3.392	3.389	3.534	3.997	4.901	3.808	3.424	3.401	3.200	2.920	3.186	3.278
Alvaiázere – Avelar Sul (A13/IC8)	2.715	3.211	3.112	3.576	3.607	3.798	4.242	5.157	4.051	3.680	3.613	3.445	3.170	3.434	3.503
Avelar Sul (A13/IC8) – Avelar Norte / Penela	4.761	5.711	5.474	6.158	6.308	6.416	7.054	8.484	6.985	6.373	6.701	6.526	5.971	6.331	6.342
Avelar Norte / Penela – A13/EN342	5.281	6.098	5.871	6.484	6.664	6.732	7.379	8.479	7.224	6.733	6.661	6.455	6.076	6.482	6.676
A13/EN342 – Almalaguês (A13/A13-1)	5.724	6.814	6.479	7.167	7.483	7.415	8.076	9.095	7.915	7.482	7.445	7.248	6.974	7.334	7.522

**TMDM**


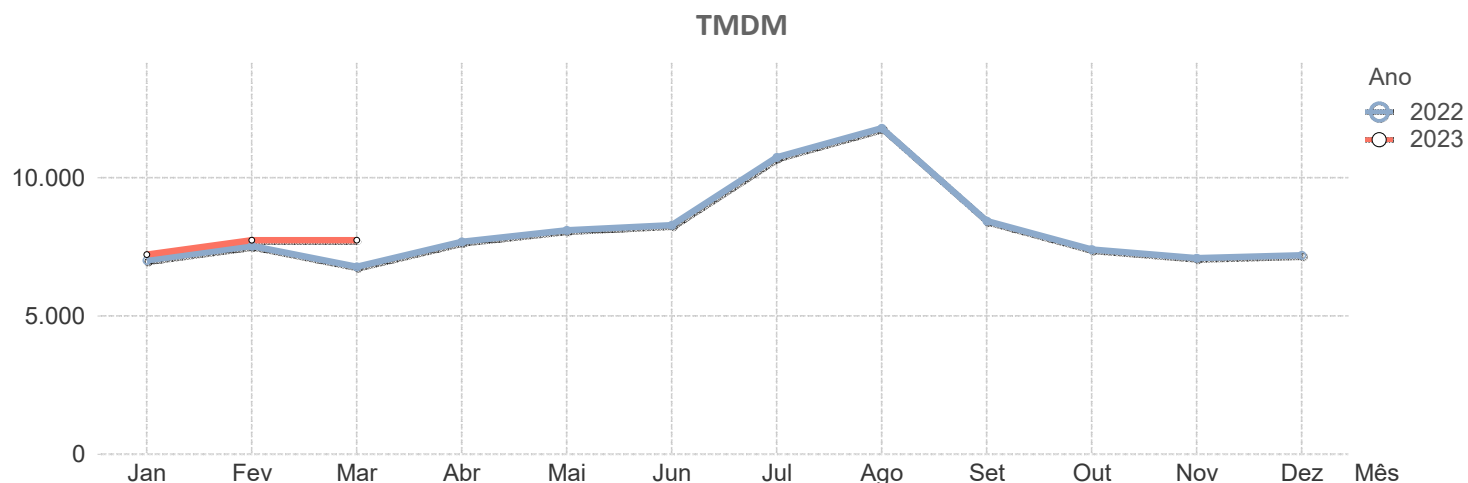
A13																
		2022												2023		
Sublanço	..	Jan	Fev	Mar	Abr	Mai	Jun	Jul	Ago	Set	Out	Nov	Dez	Jan	Fev	Mar
Almalaguês (A13/A13-1) – Coimbra Sul	..	3.356	3.492	3.463	3.533	3.779	3.676	3.713	3.806	3.857	3.769	3.813	3.665	3.635	3.718	3.869
<b>Média Ponderada</b>		<b>3.659</b>	<b>4.207</b>	<b>4.043</b>	<b>5.016</b>	<b>4.853</b>	<b>5.757</b>	<b>7.317</b>	<b>9.538</b>	<b>6.547</b>	<b>4.926</b>	<b>4.713</b>	<b>4.552</b>	<b>4.245</b>	<b>4.580</b>	<b>4.780</b>



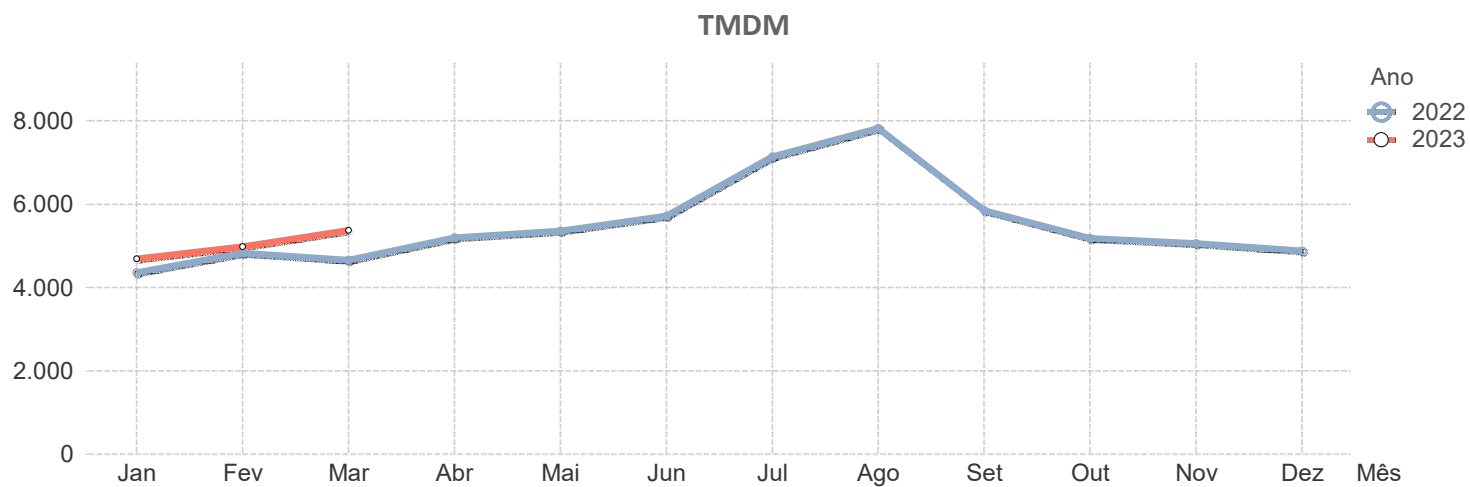
A13-1																
		2022												2023		
Sublanço	..	Jan	Fev	Mar	Abr	Mai	Jun	Jul	Ago	Set	Out	Nov	Dez	Jan	Fev	Mar
Almalaguês (A13/A13-1) – Almalaguês (A...	..	3.358	3.941	3.680	4.242	4.365	4.389	4.975	5.903	4.702	4.313	4.267	4.163	3.905	4.221	4.292
Almalaguês (A13-1/EN110) – Condeixa (A...	..	3.313	3.808	3.552	4.149	4.234	4.272	4.909	5.888	4.610	4.214	4.177	4.087	3.824	4.123	4.179
<b>Média Ponderada</b>		<b>3.321</b>	<b>3.831</b>	<b>3.574</b>	<b>4.165</b>	<b>4.256</b>	<b>4.292</b>	<b>4.920</b>	<b>5.891</b>	<b>4.626</b>	<b>4.231</b>	<b>4.192</b>	<b>4.100</b>	<b>3.838</b>	<b>4.140</b>	<b>4.198</b>



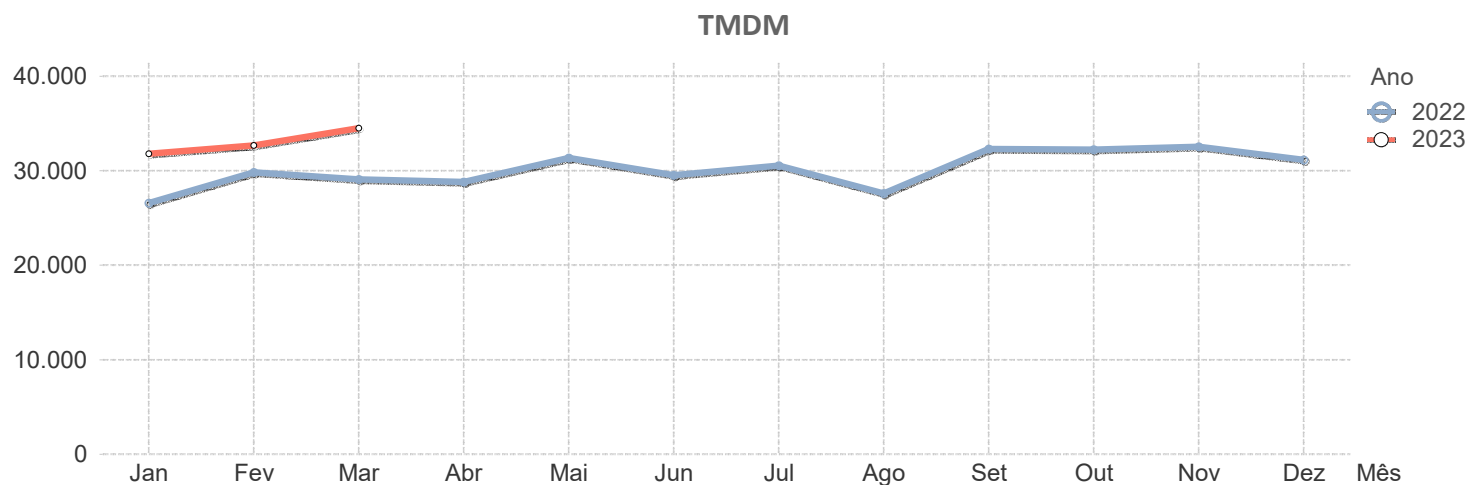
<b>A14</b>															
<b>Sublanço</b>	<b>2022</b>												<b>2023</b>		
	<b>Jan</b>	<b>Fev</b>	<b>Mar</b>	<b>Abr</b>	<b>Mai</b>	<b>Jun</b>	<b>Jul</b>	<b>Ago</b>	<b>Set</b>	<b>Out</b>	<b>Nov</b>	<b>Dez</b>	<b>Jan</b>	<b>Fev</b>	<b>Mar</b>
Figueira da Foz – Zona Portuária	12.643	13.679	12.771	13.832	14.572	15.021	18.927	20.804	15.277	13.483	12.809	12.802	13.117	14.140	14.212
Zona Portuária – Vila Verde	12.643	13.679	12.771	13.832	14.572	15.021	18.927	20.804	15.277	13.483	12.809	12.802	13.117	14.140	14.212
Vila Verde – A14/A17	12.351	13.357	12.413	13.550	14.237	14.677	18.749	20.508	14.999	13.207	12.513	12.509	12.790	13.790	13.912
A14/A17 – Santa Eulália	11.445	12.158	11.181	12.313	12.999	13.311	16.950	18.134	13.496	11.947	11.359	11.369	11.589	12.437	12.467
Santa Eulália – Montemor-o-Velho	3.669	3.898	3.384	4.016	4.251	4.392	6.198	6.975	4.372	3.734	3.528	3.640	3.653	3.937	3.867
Montemor-o-Velho – EN 335	3.846	4.133	3.603	4.229	4.436	4.606	6.392	7.089	4.683	3.973	3.782	3.936	3.915	4.192	4.141
EN 335 – Ançã	4.238	4.500	3.934	4.623	4.901	5.028	6.851	7.506	5.100	4.388	4.219	4.389	4.345	4.635	4.576
Ançã – Coimbra Norte	7.318	7.941	7.148	7.959	8.527	8.489	10.628	11.757	8.686	7.832	7.747	7.845	7.781	8.146	8.292
Coimbra Norte – Zombaria	14.525	16.128	13.748	17.562	17.932	17.804	20.540	24.156	19.095	17.350	16.679	16.953	15.980	17.270	17.419
<b>Média Ponderada</b>	<b>7.014</b>	<b>7.527</b>	<b>6.783</b>	<b>7.680</b>	<b>8.100</b>	<b>8.284</b>	<b>10.742</b>	<b>11.792</b>	<b>8.438</b>	<b>7.410</b>	<b>7.091</b>	<b>7.195</b>	<b>7.225</b>	<b>7.735</b>	<b>7.738</b>



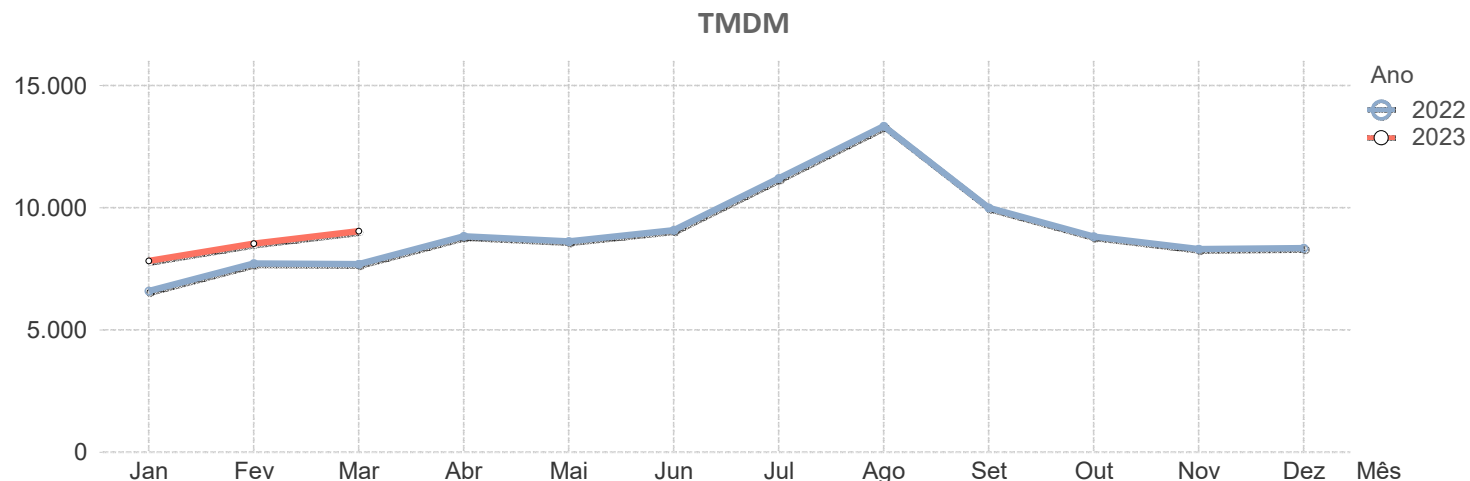
A15																
Sublanço	2022												2023			
	Jan	Fev	Mar	Abr	Mai	Jun	Jul	Ago	Set	Out	Nov	Dez	Jan	Fev	Mar	
Arnóia – A-dos-Negros	5.708	6.388	6.019	6.650	6.971	7.219	9.538	10.343	7.363	6.130	5.886	5.762	5.678	5.962	6.438	
A-dos-Negros – A-dos-Francos	4.506	4.930	4.723	5.384	5.576	5.937	7.825	8.590	6.211	5.390	5.157	5.067	4.794	5.127	5.583	
A-dos-Francos – Rio Maior Oeste	3.603	3.950	3.800	4.383	4.483	4.867	6.421	7.193	5.081	4.356	4.121	3.982	3.783	4.055	4.427	
Rio Maior Oeste – Rio Maior Este	3.291	3.627	3.512	4.001	4.098	4.476	5.662	6.317	4.537	3.992	3.829	3.645	3.511	3.756	4.068	
Rio Maior Este – Malaqueijo	4.445	4.948	4.827	5.269	5.417	5.763	6.786	7.360	5.807	5.334	5.337	5.093	4.916	5.214	5.565	
Malaqueijo – Santarém (A1/A15)	4.424	4.921	4.797	5.262	5.404	5.783	6.783	7.387	5.831	5.350	5.345	5.112	4.917	5.207	5.568	
<b>Média Ponderada</b>	<b>4.364</b>	<b>4.830</b>	<b>4.661</b>	<b>5.200</b>	<b>5.363</b>	<b>5.719</b>	<b>7.145</b>	<b>7.827</b>	<b>5.851</b>	<b>5.181</b>	<b>5.058</b>	<b>4.883</b>	<b>4.689</b>	<b>4.983</b>	<b>5.372</b>	



A16																
Sublanço	2022												2023			
	Jan	Fev	Mar	Abr	Mai	Jun	Jul	Ago	Set	Out	Nov	Dez	Jan	Fev	Mar	
A5 – Alcabideche	47.388	49.853	52.152	51.281	54.888	51.106	52.926	48.342	55.499	54.555	56.982	55.574	55.269	56.622	58.857	
Alcabideche – AKI	42.800	43.422	46.988	46.226	49.452	45.997	47.940	44.479	50.111	49.899	51.295	50.875	49.928	49.338	53.032	
AKI – Centro Comercial	41.715	43.779	45.602	44.851	47.988	44.734	46.500	43.347	48.486	48.846	50.108	49.477	48.650	49.724	51.464	
Centro Comercial – Alcoitão	30.113	35.110	32.908	32.727	34.846	31.676	32.656	31.562	34.999	34.919	34.032	35.853	35.261	36.380	36.781	
Alcoitão – Linhó	41.987	47.122	46.386	46.113	49.069	45.287	46.741	43.665	49.396	49.157	49.598	48.976	49.175	48.840	51.856	
Linhó – Ranholas	17.961	20.825	19.862	20.324	22.664	21.063	21.974	19.783	22.972	23.430	23.771	23.141	22.888	23.321	24.890	
Ranholas – Sintra	52.701	55.271	52.238	50.798	55.724	58.113	60.137	55.370	60.868	59.866	56.445	53.690	56.835	59.221	61.139	
Sintra – Lourel	45.172	50.678	48.656	49.252	52.819	50.251	51.208	46.483	53.310	52.425	52.660	49.608	51.271	51.390	53.795	
Lourel – Sacotes	12.933	15.756	13.783	14.045	13.843	13.043	14.695	12.578	15.898	16.264	15.894	14.914	15.875	16.892	16.575	
Sacotes – Telhal	11.571	14.038	13.559	13.648	15.418	13.869	14.178	12.272	15.634	15.586	16.290	14.682	15.274	15.884	17.623	
Telhal – Mira Sintra	16.672	20.779	19.495	21.327	22.440	17.993	18.451	15.903	20.460	20.947	21.670	21.556	21.401	22.949	24.228	
Mira Sintra – Cacém	21.106	25.324	24.990	23.936	26.897	23.700	23.504	20.091	26.029	25.945	27.442	25.161	26.335	27.341	29.635	
Cacém – Idanha	21.146	25.324	24.842	20.647	24.112	23.270	25.106	22.125	28.091	28.286	30.380	26.760	28.372	29.140	31.230	
Idanha – CREL	17.032	20.903	21.148	20.243	22.235	20.721	21.160	18.478	23.965	23.908	25.559	23.518	24.465	25.555	28.047	
<b>Média Ponderada</b>	<b>26.583</b>	<b>29.828</b>	<b>29.091</b>	<b>28.812</b>	<b>31.350</b>	<b>29.529</b>	<b>30.556</b>	<b>27.604</b>	<b>32.305</b>	<b>32.240</b>	<b>32.555</b>	<b>31.141</b>	<b>31.809</b>	<b>32.668</b>	<b>34.512</b>	

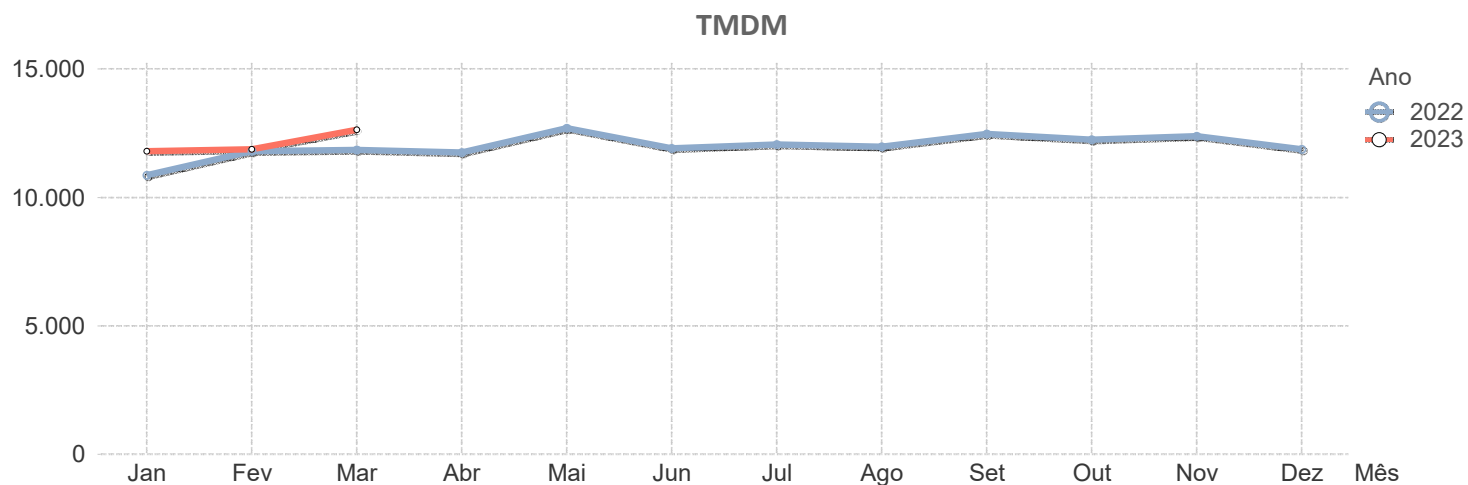


A17																
Sublanço	2022												2023			
	Jan	Fev	Mar	Abr	Mai	Jun	Jul	Ago	Set	Out	Nov	Dez	Jan	Fev	Mar	
A8/17 – Leiria Norte	5.198	6.130	6.049	7.254	6.934	7.494	9.458	11.222	8.327	7.185	6.708	6.850	6.230	6.812	7.269	
Leiria Norte – Monte Real	6.546	7.581	7.470	8.671	8.506	8.929	11.069	12.796	9.794	8.643	8.156	8.295	7.656	8.246	8.794	
Monte Real – Monte Redondo	6.244	7.256	7.172	8.359	8.127	8.571	10.654	12.334	9.425	8.298	7.787	7.915	7.274	7.811	8.312	
Monte Redondo – Guia	6.110	7.095	7.023	8.201	7.971	8.437	10.490	12.224	9.286	8.165	7.642	7.757	7.121	7.662	8.159	
Guia – Louriçal	5.837	6.838	6.776	7.941	7.719	8.223	10.230	11.930	9.033	7.909	7.387	7.489	6.878	7.409	7.915	
Louriçal – Marinha das Ondas	5.546	6.504	6.469	7.657	7.449	8.002	10.010	12.224	8.887	7.660	7.066	7.250	6.668	7.224	7.730	
Marinha das Ondas – A14/A17	5.279	6.220	6.190	7.332	7.112	7.661	9.624	11.830	8.528	7.353	6.771	6.989	6.428	6.976	7.570	
A14/A17 – Quiaios	4.656	5.607	5.741	6.589	6.367	6.851	8.594	10.626	7.675	6.584	6.045	6.134	5.620	6.194	6.576	
Quiaios – Tocha	5.716	6.668	6.700	7.733	7.534	8.028	9.915	12.073	8.871	7.761	7.190	7.228	6.746	7.412	7.870	
Tocha – Mira	5.973	6.936	6.972	8.001	7.810	8.321	10.293	12.450	9.160	8.051	7.488	7.531	7.059	7.719	8.143	
Mira – Mira PV	6.415	7.438	7.472	8.490	8.360	8.821	10.878	13.068	9.678	8.572	8.047	8.059	7.630	8.289	8.755	
Mira PV – Ponte de Vagos	7.354	8.528	8.529	9.761	9.595	10.087	12.616	15.422	11.090	9.804	9.173	9.318	8.791	9.494	10.012	
Ponte de Vagos – Vagos	9.618	11.939	11.576	13.535	12.950	13.100	15.643	18.210	14.188	13.014	12.929	12.099	11.436	13.256	13.551	
Vagos – Ilhavo	10.140	11.553	11.532	12.823	12.728	13.088	15.852	18.576	14.219	12.882	12.385	12.462	11.998	12.806	13.429	
Ilhavo – Aveiro Sul	15.540	18.084	16.626	17.805	18.040	18.836	22.068	23.717	20.457	19.107	19.430	18.116	18.328	19.943	19.297	
Aveiro Sul – S. Bernardo	11.185	12.761	12.703	13.730	13.803	14.230	16.912	19.418	15.430	13.987	13.537	13.434	13.151	14.009	14.691	
S. Bernardo – Aveiro Nascente (A17/A25)	12.970	15.367	16.605	17.157	16.553	15.681	18.864	21.906	17.151	15.723	15.327	15.228	15.033	16.710	19.025	
<b>Média Ponderada</b>	<b>6.595</b>	<b>7.726</b>	<b>7.698</b>	<b>8.839</b>	<b>8.623</b>	<b>9.083</b>	<b>11.203</b>	<b>13.340</b>	<b>9.997</b>	<b>8.823</b>	<b>8.317</b>	<b>8.354</b>	<b>7.829</b>	<b>8.537</b>	<b>9.048</b>	

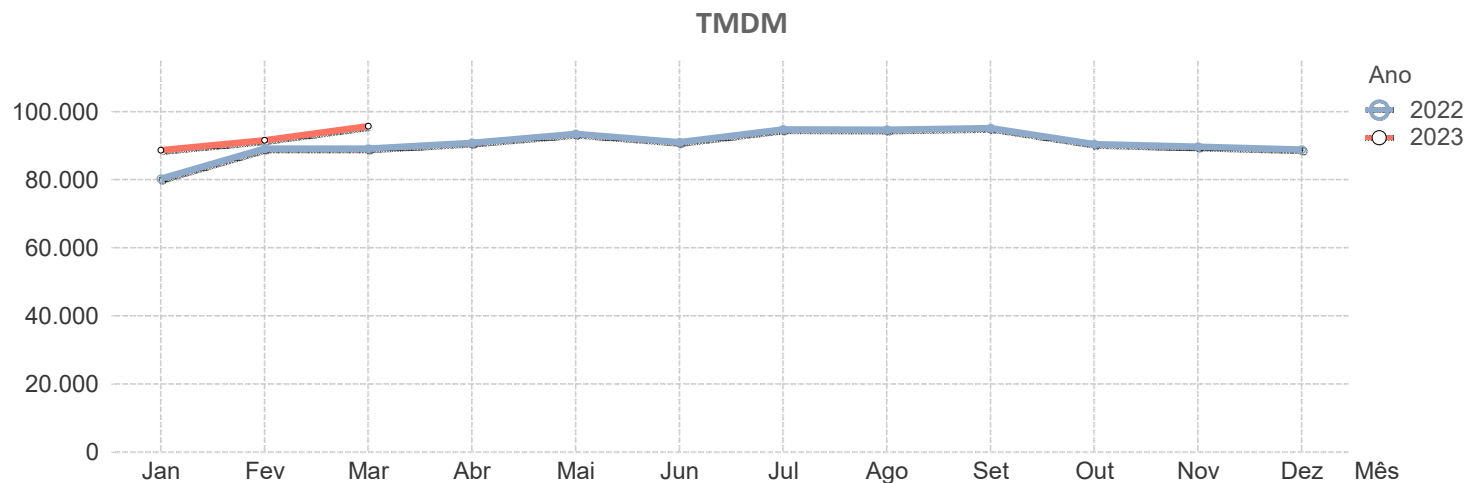




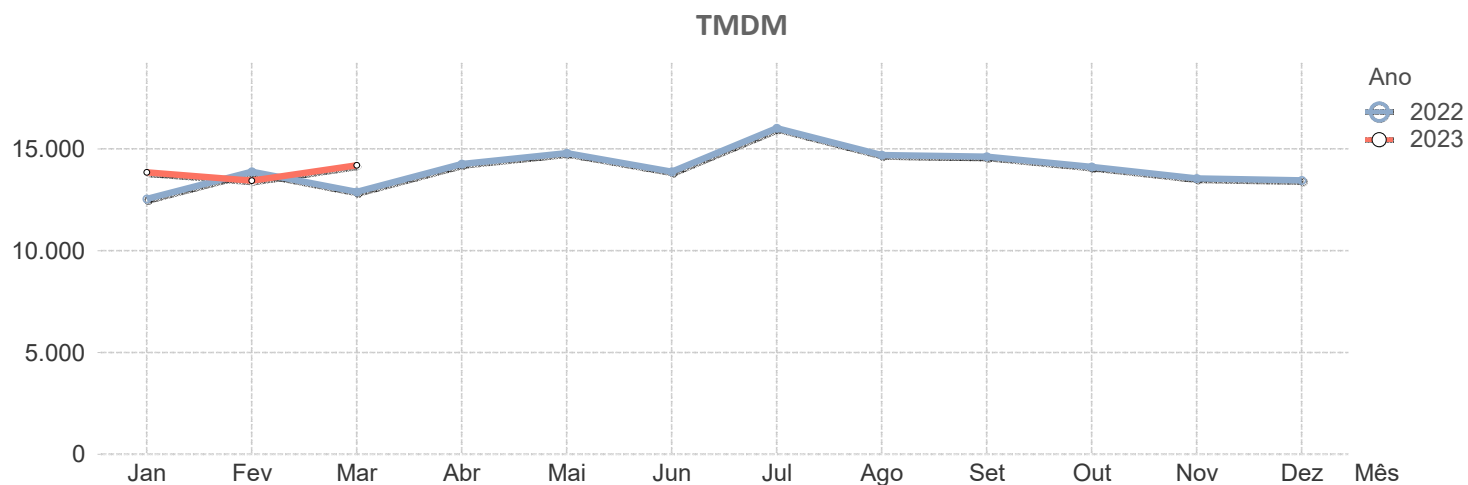
A19																
Sublanço	2022												2023			
	Jan	Fev	Mar	Abr	Mai	Jun	Jul	Ago	Set	Out	Nov	Dez	Jan	Fev	Mar	
São Jorge – Batalha	4.740	5.233	5.272	5.114	5.643	5.274	5.431	5.248	5.512	5.305	5.393	5.107	5.002	5.211	5.618	
Batalha – Azóia	5.627	6.300	6.238	6.136	6.712	6.342	6.506	6.418	6.624	6.389	6.614	6.194	6.242	6.238	6.729	
Azóia – Leiria Sul (A8/A19)	4.865	5.407	5.388	5.264	5.782	5.423	5.505	5.410	5.654	5.480	5.638	5.310	5.341	5.327	5.661	
Leiria Sul (A8/A19) – CIL	33.364	35.815	36.047	36.067	38.705	36.328	36.727	36.781	38.250	37.320	37.610	36.525	36.288	36.191	38.357	
CIL – Barosa (A19/EN242)	36.874	39.430	39.827	39.993	42.641	39.875	39.806	40.111	41.796	41.676	41.595	40.568	39.980	39.911	42.150	
Barosa (A19/EN242) – Gândara (EN109)	44.972	47.978	48.095	47.936	51.549	48.365	48.717	48.654	50.721	50.749	50.974	48.900	49.181	49.106	51.604	
<b>Média Ponderada</b>	<b>10.868</b>	<b>11.802</b>	<b>11.846</b>	<b>11.747</b>	<b>12.701</b>	<b>11.912</b>	<b>12.062</b>	<b>11.979</b>	<b>12.476</b>	<b>12.254</b>	<b>12.393</b>	<b>11.880</b>	<b>11.806</b>	<b>11.874</b>	<b>12.631</b>	



<b>A20</b>																
		<b>2022</b>											<b>2023</b>			
<b>Sublanço</b>	<b>..</b>	<b>Jan</b>	<b>Fev</b>	<b>Mar</b>	<b>Abr</b>	<b>Mai</b>	<b>Jun</b>	<b>Jul</b>	<b>Ago</b>	<b>Set</b>	<b>Out</b>	<b>Nov</b>	<b>Dez</b>	<b>Jan</b>	<b>Fev</b>	<b>Mar</b>
A1/IC2 – Carvalhos	..	32.620	35.268	35.525	36.151	36.674	36.088	39.394	41.981	38.963	36.500	35.885	36.180	35.087	36.979	41.468
Carvalhos – A20/A32	..	32.620	35.268	35.525	36.151	36.674	36.088	39.394	41.981	38.963	36.500	35.885	36.180	35.087	36.979	41.468
A20/A32 – S. Lourenço	..	32.620	35.268	35.525	36.151	36.674	36.088	39.394	41.981	38.963	36.500	35.885	36.180	35.087	36.979	41.468
S. Lourenço – EN 222	..	44.589	50.890	50.378	52.887	54.182	53.306	58.174	61.977	57.477	53.817	52.995	53.438	51.121	53.120	55.243
EN 222 – Freixo Sul	..	54.782	62.708	62.904	65.017	66.799	65.430	70.638	72.916	69.500	64.702	64.205	63.073	62.593	65.841	69.200
Freixo Sul – Freixo Norte	..	N/D	N/D	N/D	N/D	N/D	N/D	N/D	N/D	N/D	N/D	N/D	N/D	N/D	N/D	N/D
Freixo Norte – Campanhã	..	100.984	112.248	111.848	115.395	118.480	116.061	122.363	120.313	121.364	115.095	113.863	116.145	112.722	116.237	121.162
Campanhã – Mercado Abastecedor	..	100.984	112.248	111.848	115.395	118.480	116.061	122.363	120.313	121.364	115.095	113.863	116.145	112.722	116.237	121.162
Mercado Abastecedor – Antas	..	112.915	120.854	120.518	122.890	126.553	127.305	127.558	126.214	129.416	123.441	123.049	122.561	120.673	121.138	129.678
Antas – A3/A20	..	123.854	136.860	136.818	138.052	139.122	138.376	138.700	137.707	142.910	138.279	137.301	137.630	134.788	139.492	144.833
A3/A20 – Paranhos	..	124.349	137.329	137.277	136.969	142.281	135.748	138.536	136.592	146.622	142.341	143.283	139.108	143.269	144.561	149.585
Paranhos – Ameal (EN12/EN14)	..	127.042	140.274	140.224	139.910	144.984	138.528	141.368	138.864	149.603	145.412	145.381	141.551	141.286	143.299	148.396
Ameal (EN12/EN14) – Regado	..	N/D	N/D	N/D	N/D	N/D	N/D	N/D	N/D	N/D	N/D	N/D	N/D	N/D	N/D	N/D
Regado – Francos	..	126.407	138.733	138.540	139.910	144.984	138.528	139.920	132.752	137.448	131.343	129.710	125.935	132.766	137.249	140.353
<b>Média Ponderada</b>	<b>..</b>	<b>80.305</b>	<b>89.189</b>	<b>89.130</b>	<b>90.866</b>	<b>93.440</b>	<b>91.022</b>	<b>94.822</b>	<b>94.681</b>	<b>95.152</b>	<b>90.446</b>	<b>89.746</b>	<b>88.879</b>	<b>88.731</b>	<b>91.627</b>	<b>95.749</b>

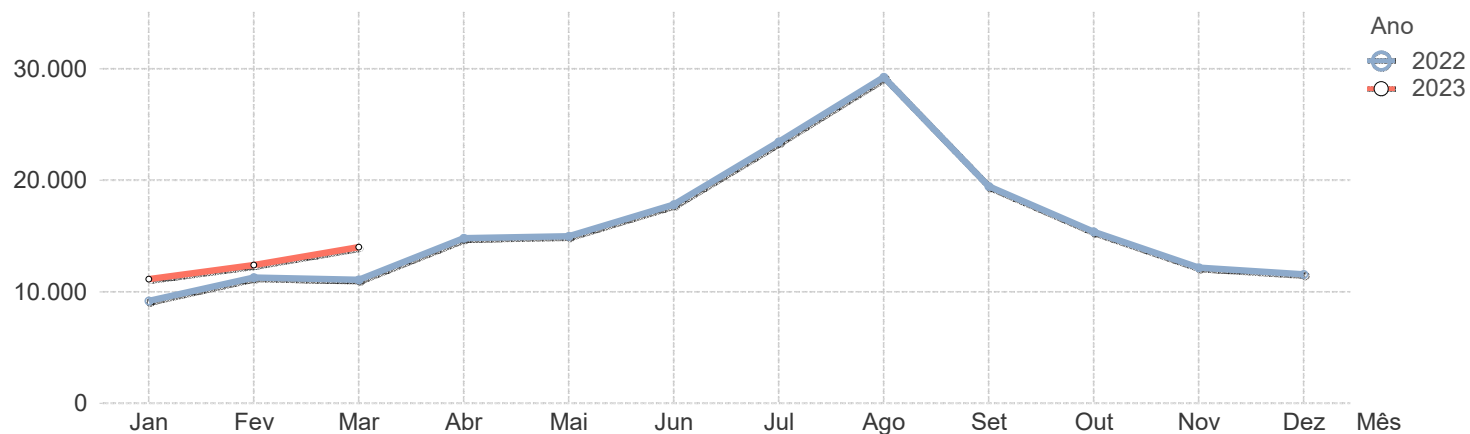


A21																
Sublanço	2022												2023			
	Jan	Fev	Mar	Abr	Mai	Jun	Jul	Ago	Set	Out	Nov	Dez	Jan	Fev	Mar	
Ericeira – Mafra Oeste	8.816	9.622	8.673	9.980	10.435	9.979	12.111	11.337	10.481	9.895	9.178	9.353	9.587	9.432	9.823	
Mafra Oeste – Mafra Este	8.551	9.365	8.550	9.874	10.128	9.642	11.820	10.876	10.166	9.705	9.068	9.196	9.443	9.203	9.616	
Mafra Este – Malveira	16.345	18.132	17.132	18.661	19.179	17.963	20.205	18.348	18.905	18.386	17.908	17.639	18.215	17.532	18.636	
Malveira – Venda do Pinheiro (A8/A21)	20.365	22.815	21.493	22.747	23.985	22.042	23.941	21.852	23.207	22.812	22.470	21.759	22.396	21.756	23.130	
<b>Média Ponderada</b>	<b>12.554</b>	<b>13.883</b>	<b>12.904</b>	<b>14.265</b>	<b>14.799</b>	<b>13.894</b>	<b>16.031</b>	<b>14.708</b>	<b>14.625</b>	<b>14.128</b>	<b>13.560</b>	<b>13.461</b>	<b>13.853</b>	<b>13.455</b>	<b>14.197</b>	

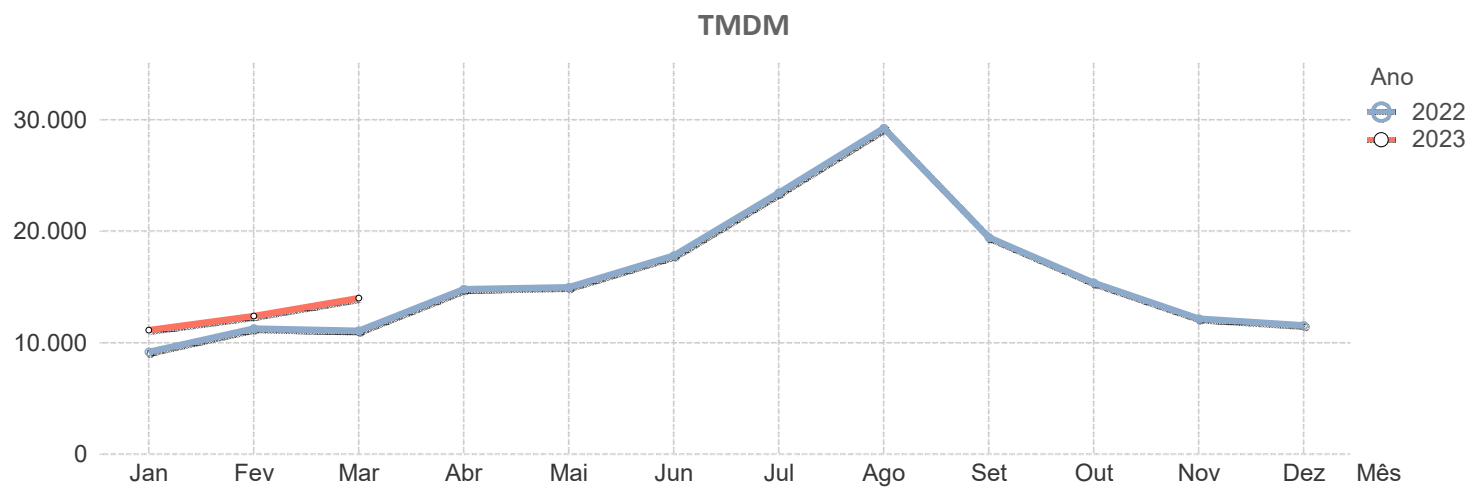


A22															
Sublanço	2022												2023		
	Jan	Fev	Mar	Abr	Mai	Jun	Jul	Ago	Set	Out	Nov	Dez	Jan	Fev	Mar
Bensafrim – Lagos	4.069	4.424	4.418	5.002	5.113	5.441	6.325	7.766	5.991	5.285	4.765	4.169	4.230	4.504	4.894
Lagos – Odeáxere	5.490	6.467	6.472	8.663	8.799	10.383	13.346	16.839	11.772	9.579	7.273	6.197	6.273	7.096	8.212
Odeáxere – Mexilhoeira	5.425	6.651	6.753	9.128	9.464	11.107	14.468	18.354	12.624	10.106	7.467	6.546	6.397	7.343	8.626
Mexilhoeira – Alvor	6.116	7.477	7.520	10.744	10.492	12.163	15.834	19.797	13.754	11.601	8.616	7.263	7.169	8.152	10.600
Alvor – Portimão	6.459	7.705	7.466	10.637	10.591	12.264	15.833	20.010	13.791	11.252	8.198	6.800	7.043	6.091	10.067
Portimão – Lagoa (Silves)	9.861	11.231	10.385	14.120	14.308	17.078	22.848	28.774	18.930	14.836	11.225	9.994	9.729	11.016	13.655
Lagoa (Silves) – Alcantarilha	11.118	13.493	13.713	18.271	18.461	22.124	29.095	35.883	23.945	19.206	14.939	13.696	13.214	14.860	17.775
Alcantarilha – Algoz	12.127	14.793	14.647	19.759	20.496	24.937	32.553	40.700	27.030	21.437	16.576	14.642	14.873	16.720	19.547
Algoz – Guia	11.783	14.485	15.005	19.911	20.251	24.678	32.429	40.596	26.854	21.125	16.157	14.795	14.407	16.324	19.101
Guia – A2/A22	13.984	17.020	17.230	23.501	23.813	29.391	38.353	46.973	31.728	24.434	18.866	17.098	17.088	19.201	21.901
A2/A22 – Boliqueime	14.990	18.284	18.480	24.080	24.544	29.362	37.769	45.295	31.491	25.213	20.135	19.356	18.240	20.632	22.716
Boliqueime – Loulé	17.751	21.593	21.551	27.991	29.291	33.677	41.250	48.047	35.207	29.558	23.695	22.046	21.726	24.144	26.638
Loulé – Faro (Aeroporto)	15.948	19.322	19.766	25.611	26.792	31.010	38.773	44.980	33.066	27.159	21.445	20.941	19.458	21.745	24.097
Faro (Aeroporto) – Faro (Estói)	N/D	N/D	N/D	N/D	N/D	N/D	22.770	28.640	18.767	14.571	12.814	12.386	12.220	13.300	14.191
Faro (Estói) – Olhão	7.773	9.695	9.217	12.229	12.223	14.885	20.529	26.598	16.650	12.429	10.188	10.309	9.766	10.823	11.598
Olhão – Tavira	7.352	9.277	8.796	11.684	11.632	14.120	19.562	25.450	15.838	11.819	9.621	9.867	9.269	10.295	11.000
Tavira – Monte Gordo	4.739	6.183	5.666	7.846	7.594	9.341	13.580	18.360	10.611	7.656	6.142	6.591	6.087	6.715	7.101
Monte Gordo – Castro Marim	5.741	7.715	6.984	9.401	8.983	10.358	14.144	18.903	11.549	9.070	7.389	7.519	7.226	7.862	8.233

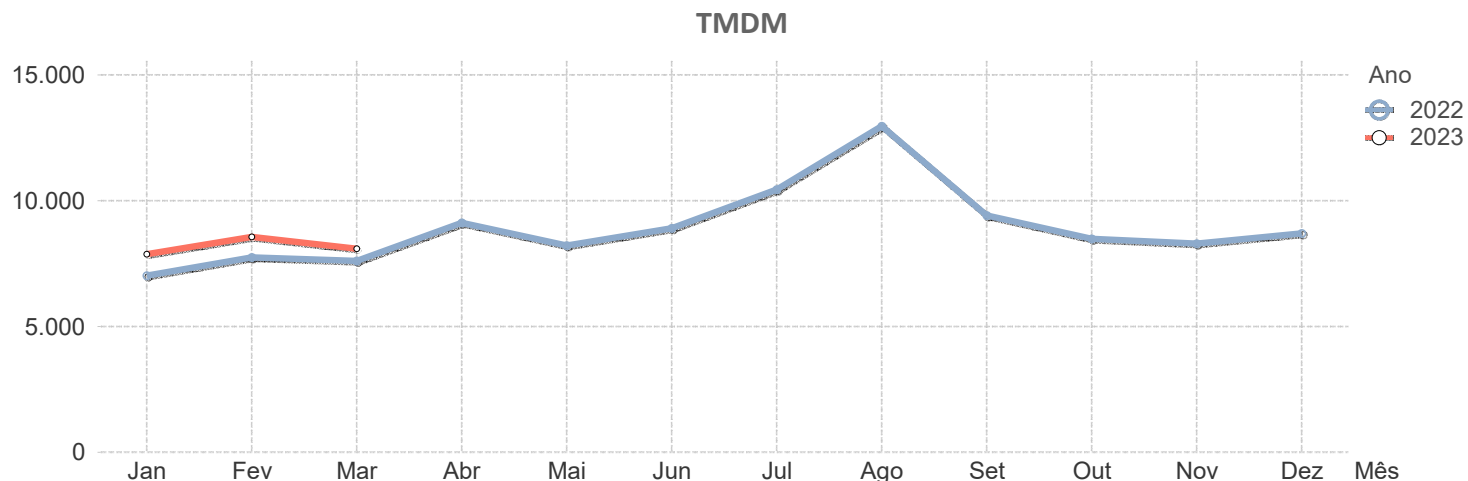
TMDM



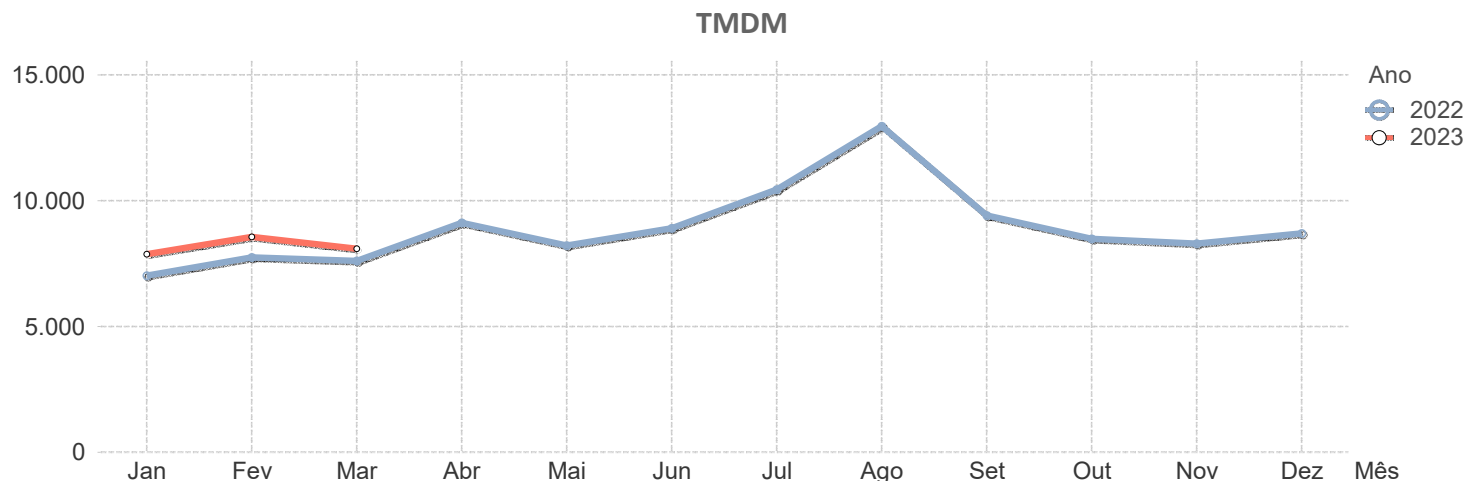
A22																
		2022												2023		
Sublanço	..	Jan	Fev	Mar	Abr	Mai	Jun	Jul	Ago	Set	Out	Nov	Dez	Jan	Fev	Mar
Castro Marim – Ponte Internacional do G...	..	6.126	8.209	7.455	11.000	10.512	12.136	16.563	22.123	13.526	11.633	9.309	8.806	8.007	9.366	9.758
<b>Média Ponderada</b>		<b>9.181</b>	<b>11.277</b>	<b>11.082</b>	<b>14.795</b>	<b>14.968</b>	<b>17.834</b>	<b>23.443</b>	<b>29.247</b>	<b>19.461</b>	<b>15.374</b>	<b>12.178</b>	<b>11.567</b>	<b>11.144</b>	<b>12.411</b>	<b>14.011</b>



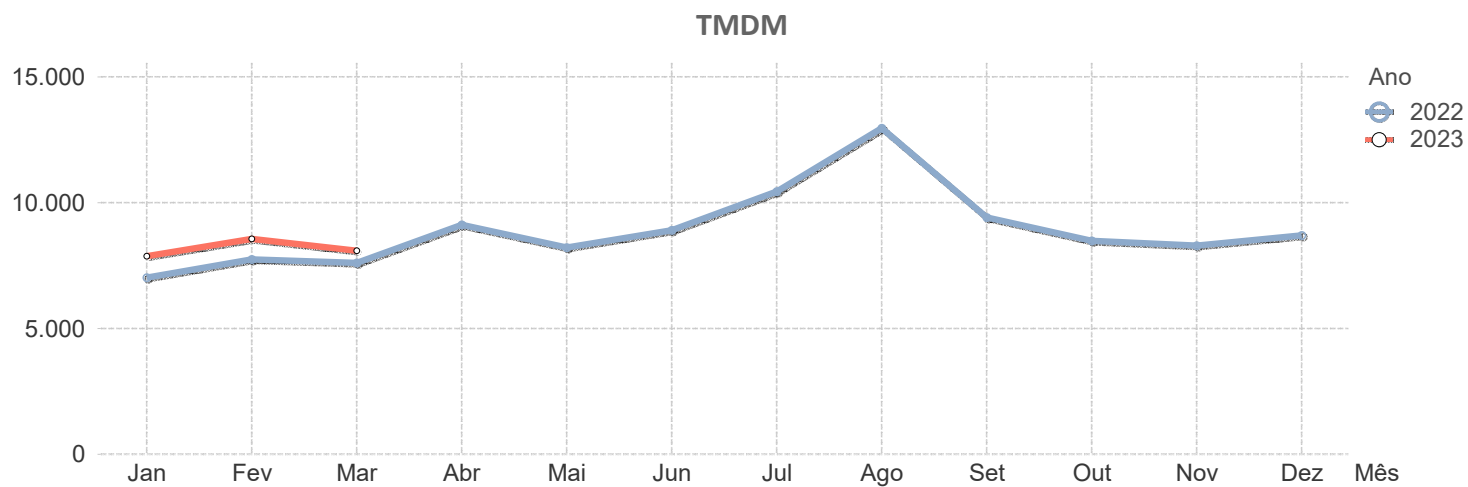
A23															
Sublanço	2022												2023		
	Jan	Fev	Mar	Abr	Mai	Jun	Jul	Ago	Set	Out	Nov	Dez	Jan	Fev	Mar
Torres Novas (A1) – Zibreira	13.321	14.604	14.221	16.272	16.012	17.440	18.887	21.896	17.966	16.452	16.302	16.543	14.987	16.543	15.881
Zibreira – Torres Novas	13.780	15.793	15.059	17.826	16.876	19.358	20.497	23.891	18.926	17.239	18.303	17.271	15.258	17.142	16.406
Torres Novas – Entroncamento	14.267	15.666	15.231	17.426	17.147	18.298	19.886	22.921	18.936	17.078	16.899	16.524	15.407	16.118	15.594
Entroncamento – Atalaia	14.064	15.484	15.004	17.191	16.850	17.647	19.255	22.115	18.368	16.279	16.065	15.129	14.530	14.243	13.935
Atalaia – Tancos	13.096	14.955	14.271	17.029	14.887	15.142	18.005	20.570	16.315	14.830	15.162	13.899	13.558	15.061	13.760
Tancos – Constância (Oeste)	12.879	14.211	13.750	15.886	15.192	15.512	17.770	20.092	16.697	14.586	14.460	13.825	13.644	15.021	13.972
Constância (Oeste) – Constância	11.801	13.052	12.661	14.630	13.990	14.287	16.359	18.504	15.377	13.433	13.314	12.730	12.503	13.799	12.867
Constância – Amoreira	9.972	11.065	10.775	12.448	11.902	12.158	13.919	17.493	14.536	12.699	12.588	12.034	10.569	11.701	10.948
Amoreira – Abrantes Oeste	8.426	9.349	9.100	10.514	10.056	10.269	11.756	14.774	12.275	10.726	10.633	10.164	8.929	9.883	9.251
Abrantes Oeste – Abrantes Este	7.222	8.234	7.833	9.985	8.699	9.531	11.373	14.199	10.107	8.724	8.722	9.435	8.140	9.089	8.577
Abrantes Este – Mouriscas	8.921	9.893	9.503	11.511	10.340	11.125	12.873	15.463	11.610	10.705	10.325	11.063	9.899	10.803	10.369
Mouriscas – Mação	5.814	6.482	6.256	8.029	6.900	7.671	9.371	11.828	8.259	7.246	6.964	7.767	6.703	7.456	6.904
Mação – Gavião	5.401	6.027	5.835	7.568	6.407	7.165	8.769	11.344	7.785	6.580	5.573	6.266	5.375	5.994	5.557
Gavião – Envendos	5.147	5.737	5.541	7.234	6.061	6.816	8.433	10.873	7.322	6.232	6.111	6.887	5.865	6.549	6.002
Envendos – Gardete	5.215	5.702	5.608	7.296	6.157	7.101	8.484	10.917	7.411	6.311	5.774	6.936	5.916	6.646	6.068
Gardete – Riscada	6.550	7.274	7.023	9.060	7.739	8.611	10.330	13.345	9.271	8.080	7.659	8.455	7.348	8.279	7.651
Riscada – Fratel	6.507	7.227	6.972	9.001	7.686	8.557	10.275	13.092	9.130	8.030	7.609	8.400	7.302	7.493	7.338
Fratel – Perdigão	5.604	6.219	5.973	7.863	6.614	7.462	9.194	11.930	5.333	6.737	6.624	7.492	6.406	7.224	6.353



A23																
Sublanço	2022												2023			
	Jan	Fev	Mar	Abr	Mai	Jun	Jul	Ago	Set	Out	Nov	Dez	Jan	Fev	Mar	
Perdigão – Alvaiade	6.853	7.517	7.380	8.843	7.981	8.757	10.469	12.955	9.156	8.338	8.053	8.821	7.889	8.642	8.104	
Alvaiade – Sarnadas (Retaxo)	6.201	6.805	6.689	8.324	7.266	8.558	9.765	12.229	8.567	7.647	7.344	8.165	7.212	7.954	7.406	
Sarnadas (Retaxo) – Castelo Branco Sul	5.911	6.541	6.377	7.973	6.915	7.667	9.171	11.564	5.595	7.150	7.143	7.946	7.044	7.771	6.908	
Castelo Branco Sul – Hospital	5.622	6.194	5.889	7.200	5.306	5.296	8.488	10.766	7.344	6.468	6.175	6.838	6.146	6.809	6.237	
Hospital – Castelo Branco Norte	4.312	4.721	4.654	5.975	4.948	5.616	7.243	9.559	6.036	5.224	4.927	5.607	4.930	5.533	4.952	
Castelo Branco Norte – Alcains	9.856	10.600	10.610	11.996	11.187	11.732	13.216	15.519	12.197	11.328	11.229	11.832	11.167	11.871	11.615	
Alcains – Lardosa	5.420	5.813	5.868	7.024	5.473	6.809	7.966	10.363	7.181	6.130	6.293	6.988	6.346	6.910	6.443	
Lardosa – Soalheira	6.128	6.252	6.491	7.513	6.732	7.808	8.746	11.064	8.094	7.346	7.091	7.676	7.185	7.727	7.300	
Soalheira – Castelo Novo	5.490	5.916	6.023	7.133	6.366	6.897	8.096	10.391	7.384	6.646	6.396	7.021	6.439	7.043	6.564	
Castelo Novo – Fundão	7.817	8.446	8.505	9.650	9.047	9.509	10.636	13.009	10.151	9.215	8.905	9.379	8.899	9.585	9.186	
Fundão – Alcaria	6.828	7.367	7.463	8.470	7.858	8.236	9.397	11.585	8.505	7.760	7.565	8.127	7.783	8.390	7.713	
Alcaria – Covilhã Sul	4.644	4.975	5.061	6.085	5.304	5.695	6.994	9.313	6.311	5.605	5.355	5.949	5.490	6.026	5.513	
Covilhã Sul – Covilhã Norte	3.786	4.162	4.278	5.168	4.587	4.974	6.271	8.567	5.464	4.841	4.525	4.982	4.385	4.640	4.574	
Covilhã Norte – Belmonte Sul	5.722	6.192	6.240	7.235	6.717	6.989	8.367	10.902	7.687	6.989	6.685	7.245	6.600	6.938	6.816	
Belmonte Sul – Belmonte Norte	3.957	4.345	4.433	5.296	4.811	5.080	6.378	8.448	5.762	5.063	4.793	5.238	4.711	4.952	4.792	
Belmonte Norte – Benespera	4.376	4.722	4.795	5.730	5.241	5.525	6.934	9.225	6.176	5.511	5.220	5.681	5.111	5.388	5.238	
Benespera – Guarda (A23)	4.521	5.019	5.063	6.000	5.516	5.789	7.190	9.483	6.524	5.794	5.482	5.891	5.399	5.600	5.541	
Guarda (A23) – Pinhel	5.767	6.206	6.265	7.077	6.678	6.887	8.330	10.645	7.424	6.772	6.509	6.780	6.460	6.775	6.696	

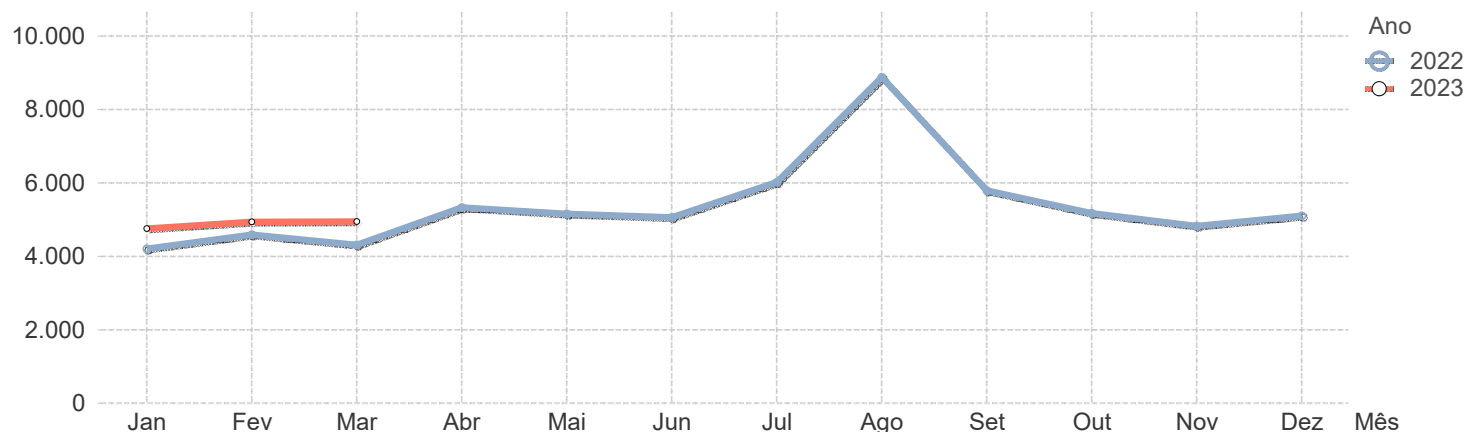


A23																
		2022												2023		
Sublanço	..	Jan	Fev	Mar	Abr	Mai	Jun	Jul	Ago	Set	Out	Nov	Dez	Jan	Fev	Mar
Média Ponderada	..	7.026	7.742	7.602	9.116	8.211	8.905	10.440	12.963	9.410	8.481	8.292	8.696	7.875	8.559	8.088

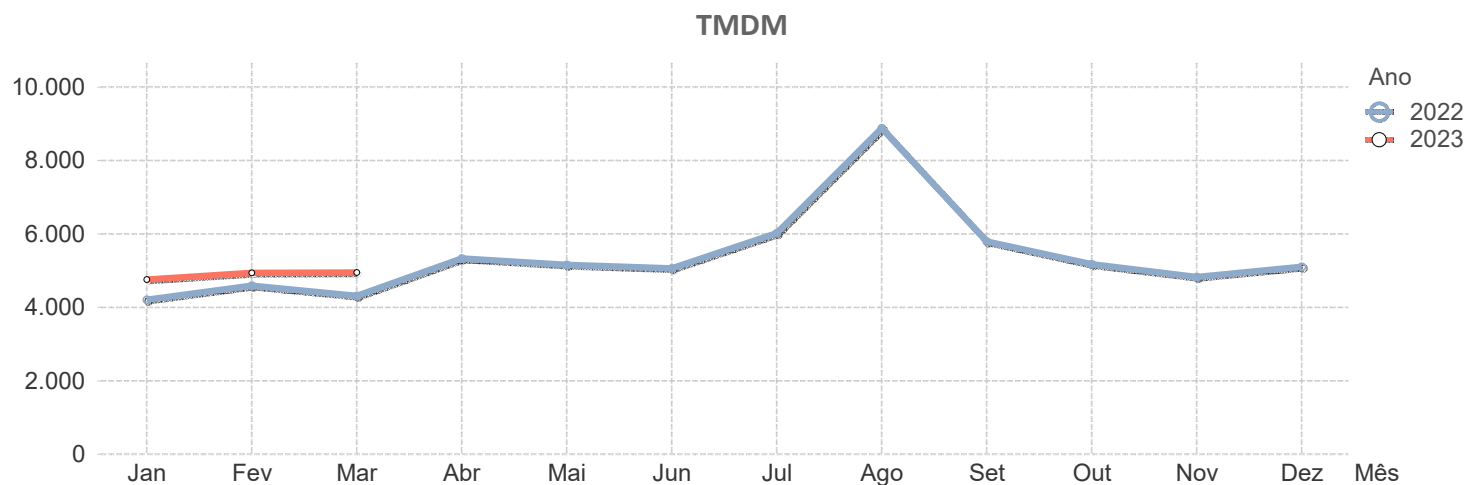




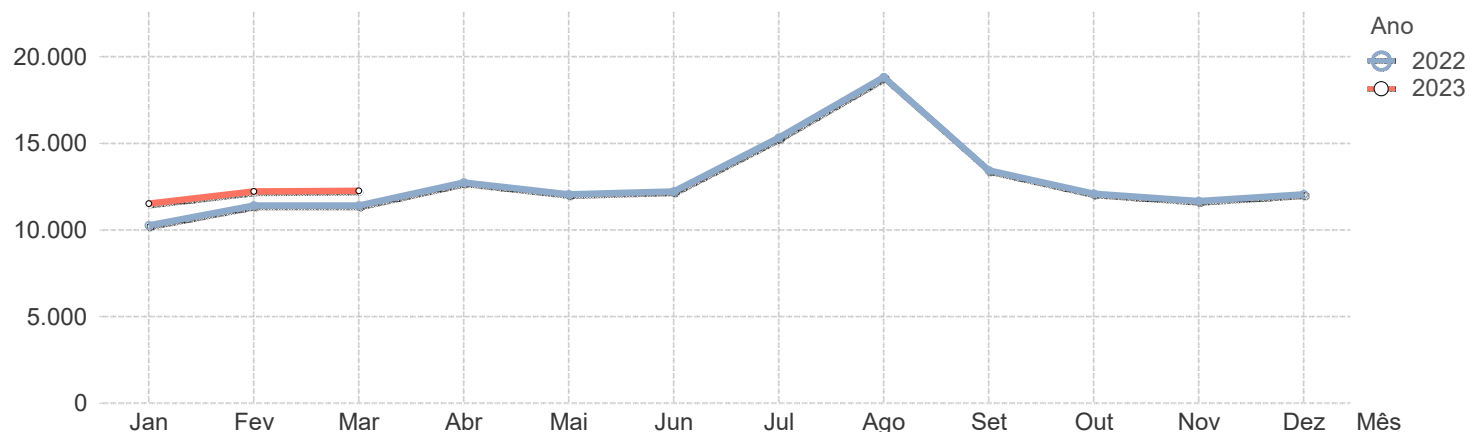
A24																
Sublanço	2022												2023			
	Jan	Fev	Mar	Abr	Mai	Jun	Jul	Ago	Set	Out	Nov	Dez	Jan	Fev	Mar	
Fronteira – Vila Verde da Raia	3.074	3.029	2.836	4.026	3.295	3.295	5.686	8.526	3.902	2.994	2.921	3.449	3.091	3.158	3.131	
Vila Verde da Raia – Zona Industrial de C...	2.637	2.562	2.372	3.440	2.783	2.738	4.816	7.076	3.353	2.807	2.570	3.162	2.803	2.646	2.580	
Zona Industrial de Chaves – Chaves	2.406	2.320	2.151	3.236	2.579	2.578	4.991	7.550	3.127	2.523	2.310	2.896	2.553	2.399	2.322	
Chaves – EN103	3.444	3.466	3.245	4.420	3.832	3.725	6.285	9.450	4.452	3.810	3.510	4.165	3.752	3.654	3.595	
EN103 – Vidago	4.004	4.140	3.892	5.146	4.541	4.430	7.093	10.526	5.243	4.546	4.208	4.838	4.462	4.365	4.298	
Vidago – Pedras Salgadas	4.523	4.729	4.473	5.796	5.184	5.112	7.768	11.420	5.963	5.209	4.827	5.485	5.070	4.995	4.934	
Pedras Salgadas – A7/A24	4.577	4.784	4.530	5.849	5.251	5.198	7.803	11.468	6.030	5.278	4.889	5.527	5.122	5.052	4.997	
A7/A24 – Vila Pouca de Aguiar	3.055	3.351	3.161	3.694	3.595	3.517	4.137	6.167	3.893	3.616	3.427	3.573	3.415	3.488	3.477	
Vila Pouca de Aguiar – Fortunho	2.889	3.159	2.985	3.478	3.435	3.352	3.413	5.748	3.703	3.435	3.280	3.401	3.266	3.348	3.331	
Fortunho – A24/ex-IP4	4.585	4.985	4.815	5.314	5.302	5.168	5.798	7.826	5.636	5.333	5.177	5.268	5.064	5.164	5.267	
A24/ex-IP4 – A4/A24	3.244	3.639	3.480	3.865	4.019	3.899	4.531	5.909	4.257	3.985	3.830	3.785	3.731	3.812	3.951	
A4/A24 – Constantim	7.044	7.990	7.682	8.671	9.065	8.860	9.807	12.821	9.822	8.927	8.372	8.300	7.920	8.368	8.701	
Constantim – Portela	7.735	8.660	8.233	9.251	9.605	9.151	9.540	12.806	10.389	9.511	9.040	9.129	8.657	9.077	9.336	
Portela – Régua	7.241	8.159	7.779	8.868	9.167	8.622	7.978	12.339	9.942	9.130	8.633	8.786	8.235	8.631	8.908	
Régua – Armamar	4.176	4.738	4.439	5.196	5.738	5.075	5.221	8.023	5.795	5.293	4.991	5.145	4.700	4.998	5.071	
Armamar – Lamego	7.227	7.880	7.477	8.595	8.835	8.465	8.962	12.166	9.513	8.747	8.157	8.236	7.679	8.223	8.366	
Lamego – Bigorne	3.056	3.453	3.182	4.167	4.082	4.135	4.650	6.893	4.764	4.159	3.729	3.876	3.486	3.788	3.769	
Bigorne – Castro Daire Norte	2.848	3.221	2.932	3.961	3.846	3.921	4.459	6.647	4.561	3.946	3.503	3.681	3.275	3.590	3.547	

**TMDM**


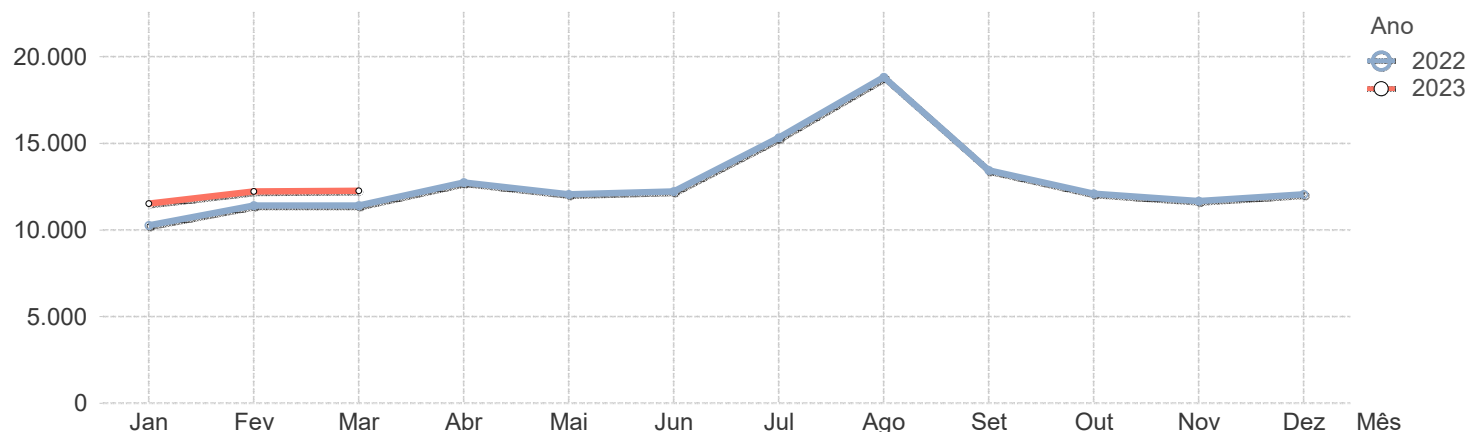
A24																
Sublanço	2022												2023			
	Jan	Fev	Mar	Abr	Mai	Jun	Jul	Ago	Set	Out	Nov	Dez	Jan	Fev	Mar	
Castro Daire Norte – Castro Daire Leste	3.817	4.277	3.944	4.987	4.879	4.806	5.219	7.905	5.609	4.976	4.548	4.680	4.225	4.584	4.512	
Castro Daire Leste – Carvalhal	4.324	4.824	4.487	5.683	5.544	5.508	5.878	8.937	6.309	5.623	5.221	5.406	4.938	5.254	5.221	
Carvalhal – Arcas	4.337	4.826	4.506	5.701	5.303	5.569	6.119	8.964	6.322	5.648	5.262	5.462	4.976	5.267	5.216	
Arcas – EN16	4.471	4.958	4.583	5.802	5.617	5.707	6.340	9.164	6.450	5.780	5.388	5.620	5.125	5.427	5.403	
EN16 – Viseu (IP5)	3.428	3.773	3.449	4.511	4.311	4.451	4.969	7.075	4.892	4.315	3.970	4.149	3.764	4.063	4.058	
Viseu (IP5) – Faíl (A25)	3.636	3.997	3.660	4.781	4.587	4.725	5.273	7.488	5.185	4.582	4.224	4.409	5.724	6.069	6.031	
<b>Média Ponderada</b>	<b>4.213</b>	<b>4.597</b>	<b>4.317</b>	<b>5.336</b>	<b>5.162</b>	<b>5.069</b>	<b>6.022</b>	<b>8.885</b>	<b>5.793</b>	<b>5.180</b>	<b>4.825</b>	<b>5.105</b>	<b>4.763</b>	<b>4.941</b>	<b>4.956</b>	



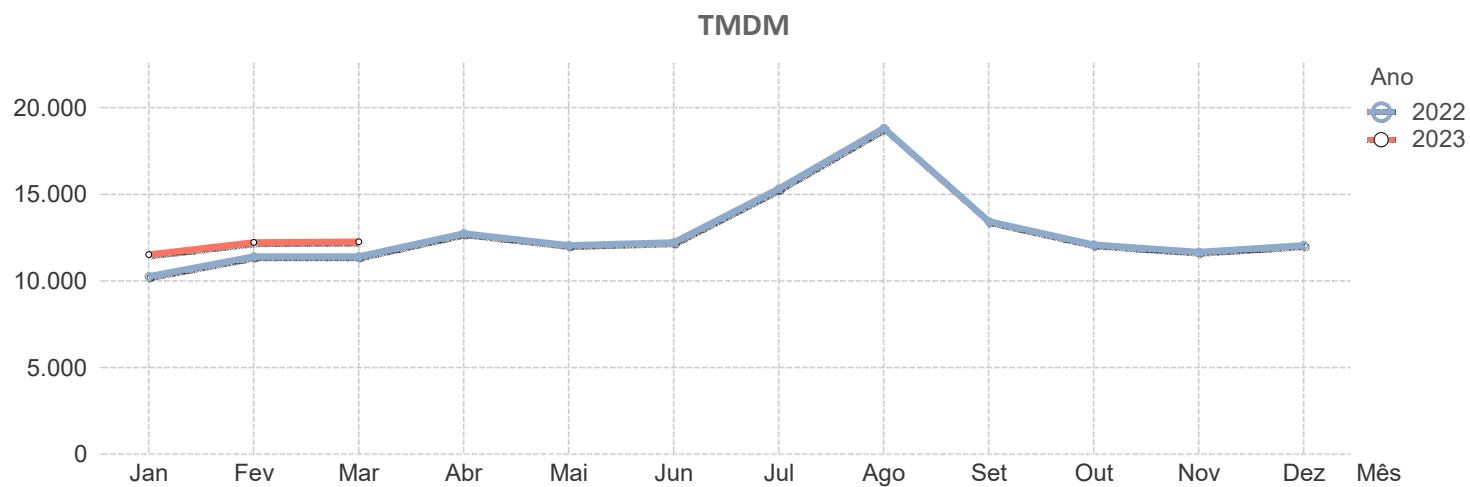
		A25														
		2022												2023		
Sublanço	..	Jan	Fev	Mar	Abr	Mai	Jun	Jul	Ago	Set	Out	Nov	Dez	Jan	Fev	Mar
Barra – Zona Industrial	..	20.683	21.881	22.773	24.437	25.667	26.041	35.824	39.660	27.374	22.713	21.731	21.163	21.914	22.628	24.969
Zona Industrial – Gafanha da Nazaré	..	20.683	21.881	22.773	24.437	25.667	26.041	35.824	39.660	27.374	22.713	21.731	21.163	21.914	22.628	24.969
Gafanha da Nazaré – Pirâmides	..	31.498	34.090	32.546	34.908	36.662	37.178	45.493	48.161	38.120	34.310	32.724	32.760	33.379	35.266	35.698
Pirâmides – Esgueira	..	24.352	26.022	34.218	32.155	29.598	27.991	34.805	36.638	29.519	27.328	26.752	26.441	26.811	27.475	38.202
Esgueira – Aveiro Nascente (A17/A25)	..	15.919	17.964	17.663	20.305	19.731	19.503	23.025	25.888	20.800	18.994	18.352	18.647	18.194	19.361	20.075
Aveiro Nascente (A17/A25) – Zona Industr...	..	25.725	30.181	28.958	34.312	32.570	31.601	37.937	41.609	33.789	31.573	30.319	30.776	29.499	32.632	32.946
Zona Industrial de Aveiro – Angeja Poente	..	24.475	27.612	27.400	30.545	30.121	29.955	35.322	39.288	32.426	30.480	28.690	28.938	28.177	29.964	31.243
Angeja Poente – Angeja (A25/A29)	..	24.565	28.526	27.069	30.652	29.652	29.860	36.000	40.250	32.667	30.157	28.606	28.795	28.042	30.677	30.567
Angeja (A25/A29) – Albergaria (A1/A25)	..	17.361	19.777	19.523	21.985	21.504	22.016	26.638	30.053	23.582	21.169	20.251	20.586	19.662	21.083	21.857
Albergaria (A1/A25) – A25/IC2	..	14.647	16.212	16.884	17.883	17.129	17.322	21.033	24.580	19.151	17.082	16.422	17.613	16.386	17.431	17.323
A25/IC2 – Carvoeiro	..	14.164	16.134	16.888	18.343	16.959	17.101	19.644	24.216	19.286	16.939	19.625	16.717	15.887	17.448	17.049
Carvoeiro – Talhadas	..	10.961	12.198	12.923	13.672	12.812	13.142	16.191	19.872	14.759	12.947	12.244	12.848	12.343	13.280	12.856
Talhadas – Reigoso	..	12.226	14.330	14.613	15.356	14.457	14.835	18.037	23.436	16.808	14.978	14.064	14.627	13.728	15.555	14.506
Reigoso – Cambarinho	..	11.244	12.459	13.184	13.882	12.987	13.338	16.359	20.217	15.100	13.184	12.499	13.161	12.603	13.497	13.023
Cambarinho – Vouzela	..	11.325	12.528	12.935	14.042	13.040	13.371	16.246	19.959	14.895	13.246	12.611	13.215	12.732	13.508	13.128
Vouzela – Vouzela Nascente	..	12.443	14.270	14.411	15.746	14.546	14.721	16.566	20.071	15.885	15.120	14.101	14.547	14.325	15.781	14.546
Vouzela Nascente – Ventosa	..	8.395	9.259	10.016	10.398	9.571	9.885	12.422	15.839	11.351	10.000	9.692	10.395	9.901	10.501	10.061
Ventosa – Boa Aldeia Poente	..	8.332	9.424	10.124	10.517	9.622	9.856	12.171	15.187	10.967	9.699	9.333	9.915	9.541	10.169	9.672

**TMDM**


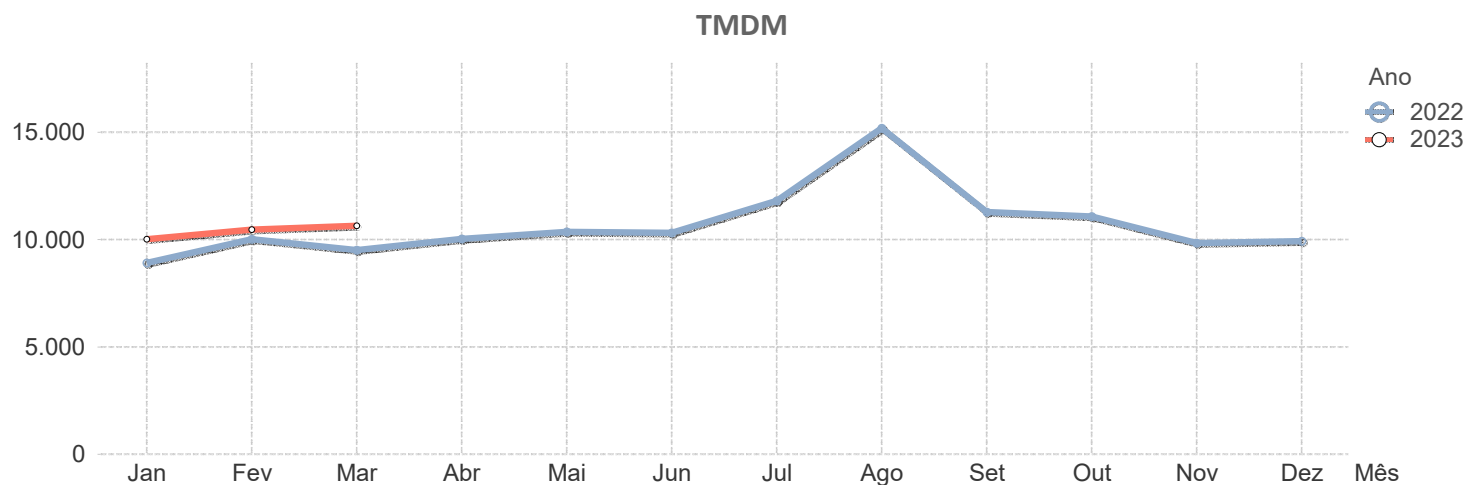
A25																
Sublanço	2022												2023			
	Jan	Fev	Mar	Abr	Mai	Jun	Jul	Ago	Set	Out	Nov	Dez	Jan	Fev	Mar	
Boa Aldeia Poente – Boa Aldeia Nascente	6.743	7.838	8.007	8.597	7.568	7.766	9.868	12.748	8.849	8.173	7.530	8.125	7.785	8.667	7.869	
Boa Aldeia Nascente – Fail	6.915	7.624	8.064	8.563	7.817	8.089	10.195	13.009	9.216	8.131	7.811	8.432	8.060	8.646	8.127	
Fail – EN231	11.338	12.428	12.095	13.409	12.794	12.963	15.580	19.241	14.319	13.211	12.954	13.690	13.145	13.786	13.451	
EN231 – EN2	5.275	5.881	5.722	6.678	6.120	6.382	8.565	11.640	7.386	6.458	6.170	6.652	6.128	6.499	6.290	
EN2 – Caçador	10.598	12.591	11.633	13.068	12.248	12.459	15.681	18.215	14.083	12.800	12.037	13.469	12.058	13.157	12.603	
Caçador – Fagilde	13.240	15.538	14.447	14.988	14.645	14.820	17.334	21.351	16.392	15.107	15.115	15.348	14.759	15.313	15.462	
Fagilde – Mangualde	13.251	14.504	14.178	15.154	14.698	14.876	17.253	21.341	16.325	15.482	15.050	15.427	14.909	15.440	15.634	
Mangualde – Chãs de Tavares	8.219	9.031	8.370	9.997	9.536	9.700	12.078	15.409	10.749	9.688	9.442	9.767	9.204	9.705	9.610	
Chãs de Tavares – Fornos de Algodres	7.511	8.857	7.936	9.663	9.173	9.266	11.305	14.299	10.131	9.372	9.059	9.179	8.383	9.489	9.049	
Fornos de Algodres – Celorico da Beira	7.340	8.037	7.443	9.077	8.577	8.635	10.813	13.810	9.572	8.567	8.346	8.630	8.176	8.600	8.433	
Celorico da Beira – EN17	7.318	8.648	8.008	9.727	9.132	9.217	12.066	14.444	10.365	9.208	8.269	8.848	8.162	9.238	9.039	
EN17 – Ratoeira Poente	7.803	8.529	8.016	9.527	9.095	9.203	11.466	14.555	10.049	9.077	8.864	9.104	8.718	9.102	9.021	
Ratoeira Poente – Ratoeira Nascente	8.301	9.483	8.068	9.578	9.146	9.261	9.977	12.773	9.049	9.597	9.832	9.760	9.268	10.116	9.084	
Ratoeira Nascente – A25/IP2	7.432	8.332	7.920	9.669	9.030	9.276	11.404	14.986	9.844	8.877	8.661	9.126	8.519	9.141	8.989	
A25/IP2 – Guarda (A25)	7.496	8.093	7.714	9.438	8.815	9.033	11.414	15.055	9.880	8.907	8.672	9.149	8.594	8.890	8.761	
Guarda (A25) – Pinhel	7.077	8.146	7.407	9.286	8.819	9.267	10.893	13.968	9.815	8.697	7.986	8.523	7.954	8.699	8.110	
Pinhel – Pínzio	5.777	6.151	6.023	7.664	6.717	6.859	10.290	14.111	7.795	6.873	6.371	6.930	6.370	6.381	6.371	
Pínzio – Alto do Leomil	6.264	7.078	5.973	7.659	6.890	7.082	10.753	14.497	7.949	6.628	7.005	7.522	6.892	7.283	6.242	

**TMDM**


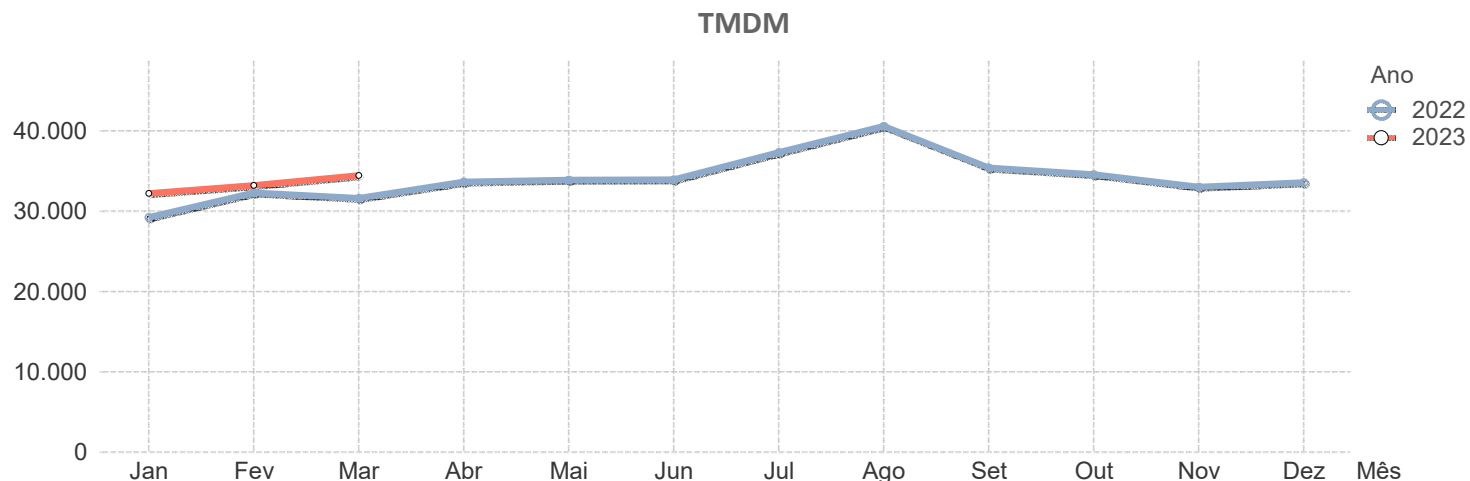
A25																
		2022												2023		
Sublanço	..	Jan	Fev	Mar	Abr	Mai	Jun	Jul	Ago	Set	Out	Nov	Dez	Jan	Fev	Mar
Alto do Leomil – EN332	..	5.118	5.474	5.356	6.893	5.985	6.093	9.419	12.959	6.920	6.063	5.584	6.083	5.620	5.590	5.548
<b>Média Ponderada</b>		<b>10.264</b>	<b>11.412</b>	<b>11.423</b>	<b>12.747</b>	<b>12.065</b>	<b>12.223</b>	<b>15.336</b>	<b>18.827</b>	<b>13.457</b>	<b>12.092</b>	<b>11.666</b>	<b>12.054</b>	<b>11.530</b>	<b>12.227</b>	<b>12.268</b>



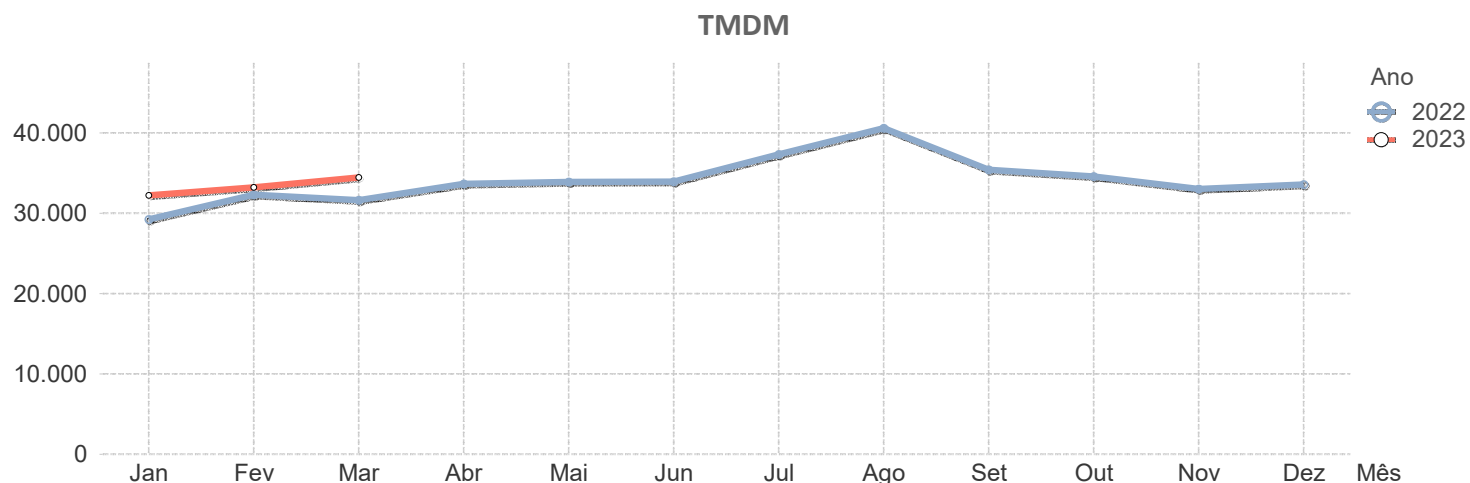
A27																
Sublanço	2022												2023			
	Jan	Fev	Mar	Abr	Mai	Jun	Jul	Ago	Set	Out	Nov	Dez	Jan	Fev	Mar	
Meadela – Nogueira	10.788	12.091	11.466	11.967	12.427	12.406	13.307	17.883	13.503	13.433	11.936	11.961	12.120	12.602	12.830	
Nogueira – Lanheses	10.066	11.287	10.759	11.209	11.642	11.603	14.182	16.581	12.664	12.346	11.061	11.127	11.373	11.838	12.081	
Lanheses – Estorãos	8.457	9.526	9.016	9.607	9.913	9.838	11.486	14.652	10.803	10.480	9.325	9.416	9.493	9.956	10.093	
Estorãos – Arcozelo	8.253	9.331	8.834	9.391	9.683	9.598	11.163	14.328	10.563	10.291	9.129	9.198	9.276	9.702	9.855	
Arcozelo – Ponte de Lima	6.381	7.217	6.845	7.362	7.500	7.442	8.684	11.612	8.196	8.072	7.042	7.281	7.197	7.577	7.701	
<b>Média Ponderada</b>	<b>8.909</b>	<b>10.022</b>	<b>9.506</b>	<b>10.032</b>	<b>10.365</b>	<b>10.312</b>	<b>11.807</b>	<b>15.196</b>	<b>11.288</b>	<b>11.080</b>	<b>9.835</b>	<b>9.928</b>	<b>10.023</b>	<b>10.469</b>	<b>10.647</b>	



<b>A28</b>																
<b>Sublanço</b>	<b>2022</b>												<b>2023</b>			
	<b>Jan</b>	<b>Fev</b>	<b>Mar</b>	<b>Abr</b>	<b>Mai</b>	<b>Jun</b>	<b>Jul</b>	<b>Ago</b>	<b>Set</b>	<b>Out</b>	<b>Nov</b>	<b>Dez</b>	<b>Jan</b>	<b>Fev</b>	<b>Mar</b>	
Arrábida Norte – Bessa Leite	98.465	107.769	108.258	113.161	110.739	112.952	114.763	111.015	115.771	112.366	109.405	107.255	105.545	108.530	112.231	
Bessa Leite – Boavista	98.465	107.769	108.258	113.161	110.739	112.952	114.763	111.015	115.771	112.366	109.405	107.255	105.545	108.530	112.231	
Boavista – Francos	118.981	128.534	129.219	129.890	129.146	131.912	134.026	129.677	135.211	131.409	127.667	125.251	126.374	130.047	134.384	
Francos – EN12	118.981	128.534	129.219	129.890	129.146	131.912	134.026	129.677	135.211	131.409	127.667	125.251	126.374	130.047	134.384	
EN12 – Sendim	80.931	88.107	88.847	89.081	88.612	90.592	92.001	88.968	92.862	90.768	87.992	86.359	85.978	88.301	91.141	
Sendim – Matosinhos	79.163	84.330	84.498	85.697	87.349	87.222	92.356	92.124	90.154	92.223	85.997	87.522	82.609	85.748	89.043	
Matosinhos – Leça da Palmeira	79.163	84.330	84.498	85.697	87.349	87.222	92.356	92.124	90.154	92.223	85.997	87.522	82.609	85.748	89.043	
Leça da Palmeira – Exponor	79.163	84.330	84.498	85.697	87.349	87.222	92.356	92.124	90.154	92.223	85.997	87.522	82.609	85.748	89.043	
Exponor – Freixieiro (TIR)	60.974	61.128	61.987	67.483	69.877	65.492	70.643	72.489	70.920	72.034	67.691	68.710	66.677	68.431	70.641	
Freixieiro (TIR) – Perafita	60.545	61.287	63.214	67.362	69.414	70.173	74.269	71.262	67.504	68.443	64.200	66.966	62.879	64.024	65.588	
Perafita – A28/A41	53.273	59.284	55.959	58.000	61.114	60.780	66.268	66.651	62.722	63.562	59.920	63.021	59.004	60.183	61.704	
A28/A41 – Angeiras	50.689	59.880	59.865	63.018	65.200	64.921	71.734	73.768	67.426	67.198	63.705	65.622	62.583	64.490	66.525	
Angeiras – Modivas	44.758	49.511	48.899	52.417	53.011	51.516	57.463	60.533	55.425	54.607	53.074	55.191	50.744	52.217	55.711	
Modivas – EN104	45.415	51.391	47.207	52.608	51.889	51.075	55.836	59.909	53.392	53.311	50.350	51.775	49.769	51.348	52.981	
EN104 – Vila do Conde	46.117	51.673	50.973	53.846	54.602	54.320	59.326	63.468	56.314	56.869	53.318	54.378	52.654	54.277	55.949	
Vila do Conde – Póvoa do Varzim	38.374	43.013	41.717	44.717	45.156	45.656	53.195	59.232	47.999	45.994	43.321	43.431	43.308	45.430	46.412	
Póvoa do Varzim – Estela	21.894	24.458	23.557	26.005	26.308	25.920	30.590	35.357	28.348	26.483	25.447	26.072	24.674	25.433	27.532	
Estela – Apúlia	22.132	24.895	23.900	26.333	26.540	26.854	31.231	36.374	28.409	26.788	25.084	25.793	25.192	24.585	25.000	

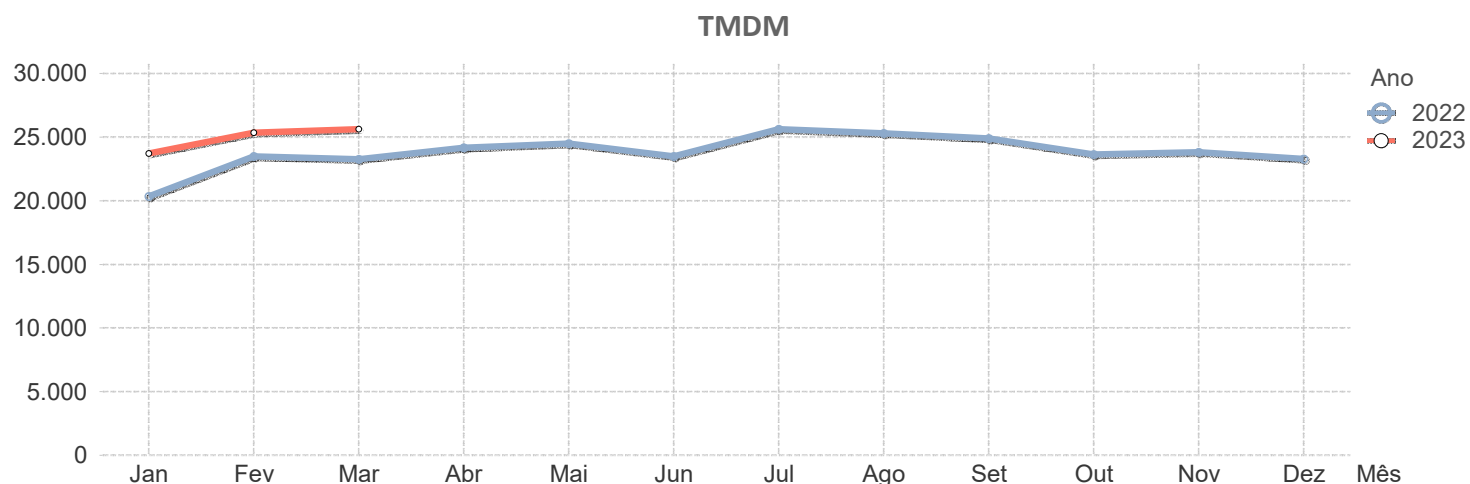


<b>A28</b>															
<b>Sublanço</b>	<b>2022</b>												<b>2023</b>		
	<b>Jan</b>	<b>Fev</b>	<b>Mar</b>	<b>Abr</b>	<b>Mai</b>	<b>Jun</b>	<b>Jul</b>	<b>Ago</b>	<b>Set</b>	<b>Out</b>	<b>Nov</b>	<b>Dez</b>	<b>Jan</b>	<b>Fev</b>	<b>Mar</b>
Apúlia – Esposende	20.129	22.644	21.705	23.637	23.938	24.316	28.920	34.653	25.677	23.738	22.680	23.187	21.560	22.834	23.000
Esposende – Antas	13.068	14.654	14.081	15.732	15.741	15.918	18.699	23.060	17.429	15.653	15.161	15.577	14.629	15.474	16.228
Antas – Neiva	13.145	14.964	14.279	15.839	15.865	15.345	17.000	22.000	16.500	15.764	14.923	15.502	15.015	15.827	16.131
Neiva – Darque	14.007	15.680	14.960	16.433	16.590	16.671	18.858	24.165	17.704	16.736	16.324	16.655	15.868	16.622	17.496
Darque – Viana do Castelo	28.896	31.659	30.743	32.457	32.675	32.000	35.000	42.000	32.000	32.000	33.000	33.498	31.110	30.320	32.299
Viana do Castelo – Meadela	15.348	17.117	16.260	17.561	17.831	17.000	20.000	24.000	19.000	18.000	16.915	17.304	16.873	17.591	17.765
Meadela – Outeiro	8.541	9.581	8.983	10.022	10.050	10.614	12.457	15.470	10.630	10.272	9.476	9.668	9.187	9.729	9.730
Outeiro – EN305	7.941	8.940	8.359	9.383	9.381	9.754	11.730	14.691	9.864	9.410	8.763	8.997	8.498	9.032	9.023
EN305 – Riba de Ancora	7.129	8.044	7.482	8.469	8.352	8.785	10.613	13.350	8.881	8.445	7.791	8.080	7.589	8.064	8.021
Riba de Ancora – Argela (Dem)	5.627	6.401	5.980	6.693	6.648	6.748	7.608	9.021	6.887	6.755	6.214	6.515	5.991	6.295	6.314
Argela (Dem) – Vilar de Mouros	5.536	6.300	5.842	6.558	6.504	6.611	7.405	9.063	6.728	6.685	6.126	6.312	5.714	5.812	6.166
Vilar de Mouros – Vilar de Mouros Norte	4.967	6.278	5.319	5.936	5.853	6.000	6.500	7.500	6.094	6.017	5.571	5.819	5.253	5.266	5.514
<b>Média Ponderada</b>	<b>29.219</b>	<b>32.297</b>	<b>31.632</b>	<b>33.649</b>	<b>33.913</b>	<b>33.924</b>	<b>37.339</b>	<b>40.599</b>	<b>35.425</b>	<b>34.586</b>	<b>33.029</b>	<b>33.575</b>	<b>32.222</b>	<b>33.239</b>	<b>34.475</b>

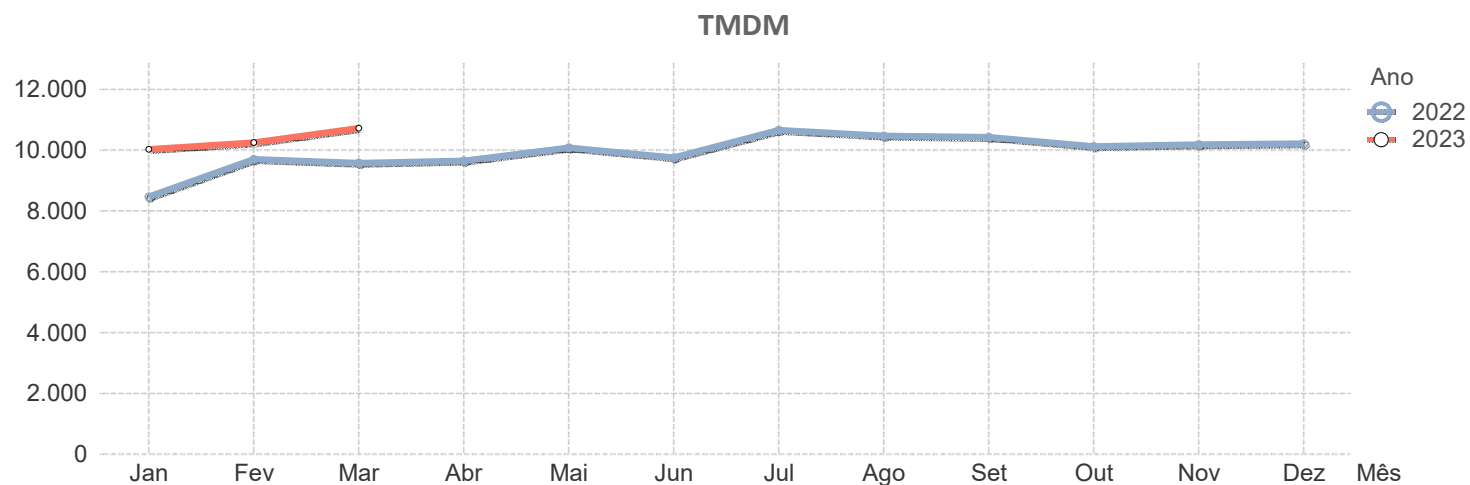




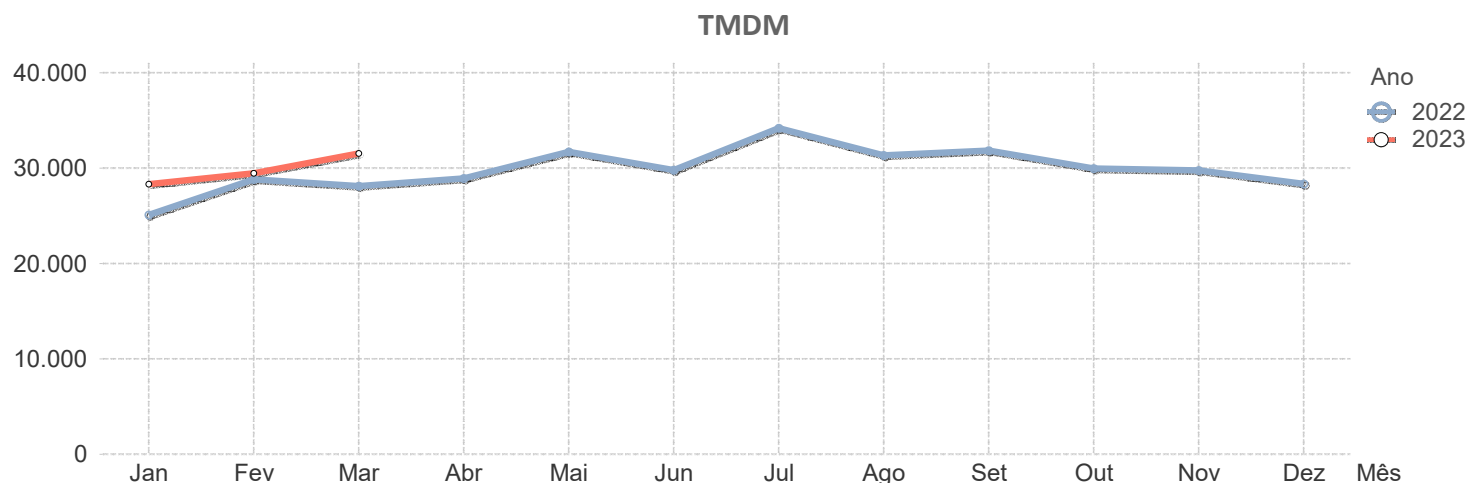
A29															
Sublanço	2022												2023		
	Jan	Fev	Mar	Abr	Mai	Jun	Jul	Ago	Set	Out	Nov	Dez	Jan	Fev	Mar
Angeja – Salreu	11.247	13.401	12.970	14.407	13.997	13.558	14.921	16.229	14.689	13.621	13.350	12.934	12.954	14.473	14.722
Salreu – Estarreja	11.058	12.634	12.431	13.356	13.091	12.754	14.106	15.020	14.033	13.122	13.172	12.574	12.969	13.773	14.269
Estarreja – Ovar	10.373	11.864	11.608	12.288	12.197	12.056	13.184	13.767	12.973	12.124	12.055	11.593	11.918	12.862	13.200
Ovar – Arada	11.246	13.576	13.272	14.646	13.631	13.227	14.507	14.804	14.053	13.181	13.171	12.219	12.696	14.407	14.603
Arada – Maceda	13.663	15.887	15.638	16.518	16.522	15.996	17.836	18.103	16.744	15.538	15.356	14.958	15.161	16.508	16.630
Maceda – Esmoriz	27.607	30.892	30.425	31.066	31.744	30.758	33.435	33.454	32.700	30.593	31.636	30.887	31.606	33.521	32.978
Esmoriz – Paramos	27.094	31.019	32.243	33.218	32.866	31.987	34.609	34.784	34.086	31.678	32.390	31.713	32.485	34.549	35.404
Paramos – Espinho Nascente	29.990	34.655	36.204	37.773	38.758	37.815	40.443	40.242	39.784	37.397	37.446	36.511	37.576	39.601	40.275
Espinho Nascente – Espinho Norte	35.148	40.270	38.430	39.169	42.380	39.244	44.083	41.735	42.587	41.097	40.671	41.169	42.018	44.242	42.019
Espinho Norte – Granja	35.148	40.270	38.430	39.169	42.380	39.244	44.083	41.735	42.587	41.097	40.671	41.169	42.018	44.242	42.019
Granja – Miramar	42.055	49.543	48.704	50.207	51.538	47.232	51.663	48.217	48.599	47.571	48.728	47.280	47.844	52.245	52.816
Miramar – ER1-18	40.709	46.055	45.618	46.546	47.552	46.484	49.912	47.146	48.307	46.588	46.272	46.316	46.307	48.547	49.932
ER1-18 – Canelas (Gaia)	20.551	23.515	24.171	24.142	23.792	22.376	24.397	22.473	23.410	22.710	23.977	23.187	23.421	24.405	26.289
Canelas (Gaia) – IC2	29.491	33.456	33.132	32.229	33.901	32.330	34.059	30.940	34.192	33.150	33.980	32.601	33.683	34.201	35.824
IC2 – Hospital	26.715	30.938	29.163	28.409	29.862	28.483	29.850	26.445	28.784	27.944	29.971	31.001	30.510	31.620	31.525
Hospital – A20/A29	26.715	30.938	29.163	28.409	29.862	28.483	29.850	26.445	28.784	27.939	29.971	31.001	30.510	31.620	31.525
<b>Média Ponderada</b>	<b>20.359</b>	<b>23.496</b>	<b>23.265</b>	<b>24.176</b>	<b>24.514</b>	<b>23.504</b>	<b>25.639</b>	<b>25.295</b>	<b>24.913</b>	<b>23.649</b>	<b>23.828</b>	<b>23.298</b>	<b>23.725</b>	<b>25.350</b>	<b>25.630</b>



A32																
Sublanço	2022												2023			
	Jan	Fev	Mar	Abr	Mai	Jun	Jul	Ago	Set	Out	Nov	Dez	Jan	Fev	Mar	
EN224 – EN227	2.206	2.551	2.542	2.568	2.704	2.619	2.831	2.744	2.809	2.622	2.639	2.407	2.544	2.589	2.746	
EN227 – Lig. Feira/Mansores	3.347	3.823	3.801	3.826	4.025	3.899	4.230	4.267	4.139	3.943	3.928	3.737	3.755	3.808	4.056	
Lig. Feira/Mansores – Gião/Louredo	9.204	10.546	10.401	10.285	10.838	10.447	11.286	10.964	11.053	10.798	11.181	11.822	11.690	12.000	12.542	
Gião/Louredo – Canedo	9.831	11.242	11.063	11.104	11.665	11.251	12.296	12.168	12.057	11.677	11.709	11.682	11.490	11.804	12.334	
Canedo – A32/A41	13.351	15.171	14.933	15.144	15.766	15.347	17.036	17.141	16.307	15.770	15.790	15.809	15.438	15.821	16.513	
A32/A41 – Olival	10.453	11.995	11.818	12.060	12.534	12.189	13.360	13.126	13.141	12.775	12.779	12.727	12.284	12.515	13.067	
Olival – A20/A32	12.802	14.732	14.589	14.752	15.301	14.787	16.131	15.568	15.935	15.592	15.577	15.551	15.154	15.420	16.096	
<b>Média Ponderada</b>	<b>8.472</b>	<b>9.704</b>	<b>9.584</b>	<b>9.656</b>	<b>10.086</b>	<b>9.763</b>	<b>10.663</b>	<b>10.482</b>	<b>10.440</b>	<b>10.134</b>	<b>10.198</b>	<b>10.227</b>	<b>10.038</b>	<b>10.254</b>	<b>10.732</b>	

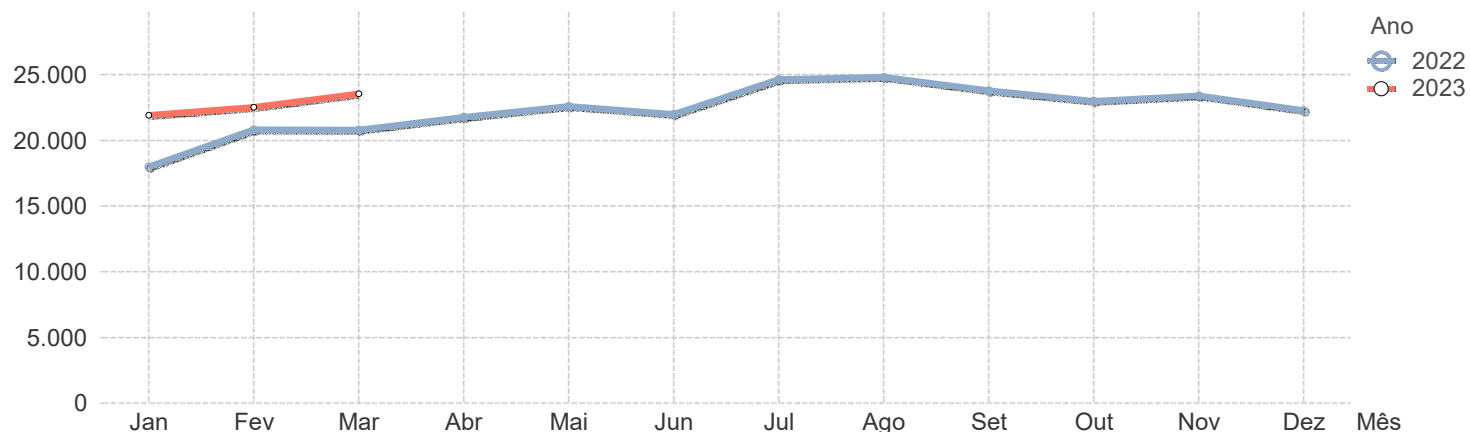


A33															
Sublanço	2022												2023		
	Jan	Fev	Mar	Abr	Mai	Jun	Jul	Ago	Set	Out	Nov	Dez	Jan	Fev	Mar
Casas Velhas – Lazarim	37.344	42.627	42.204	42.350	46.736	44.271	49.752	44.535	45.848	43.831	43.279	41.584	42.526	42.977	45.808
Lazarim – Botequim	37.307	42.584	42.162	42.308	46.689	44.227	49.702	44.491	45.802	43.787	43.236	41.542	42.484	42.934	45.762
Botequim – Palhais	29.659	34.058	33.577	33.804	37.555	35.478	40.480	36.264	36.726	34.927	34.276	32.862	33.406	33.940	36.466
Palhais – Queimada	13.935	16.333	15.944	16.006	18.252	16.928	19.622	17.236	17.709	16.925	16.948	16.323	16.233	16.368	17.865
Queimada – Belverde	14.439	16.965	16.744	16.770	19.222	17.821	21.092	18.501	18.885	18.084	18.295	17.531	17.798	17.981	19.580
Belverde – Laranjeiras (A33/EN378)	13.519	16.042	15.613	16.077	18.452	17.085	21.320	18.587	18.292	17.158	17.253	16.386	16.774	17.086	18.705
Laranjeiras (A33/EN378) – Coina (A33/EN...)	13.250	15.482	15.048	15.448	17.441	15.982	19.548	17.237	17.043	16.060	16.378	15.630	15.980	16.156	17.503
Coina (A33/EN10) – Penalva (A33/IC21)	13.745	16.092	15.600	16.156	18.409	16.990	21.355	19.338	18.707	17.179	17.871	16.663	17.146	17.354	18.876
Penalva (A33/IC21) – Moita	33.490	38.292	37.190	38.350	41.503	38.967	44.289	40.999	42.218	39.007	36.302	31.971	31.613	37.070	40.299
Moita – Sarilhos Grandes	36.683	41.732	40.625	42.193	45.160	42.991	48.347	45.387	46.386	43.839	44.502	43.995	43.387	43.371	45.668
Sarilhos Grandes – Montijo Sul	36.145	41.132	40.002	41.785	44.775	42.612	46.808	44.701	45.526	42.904	43.564	42.962	42.010	42.646	44.807
Montijo Sul – Montijo (A12/A33)	36.145	41.132	40.002	41.785	44.775	42.612	46.808	44.701	45.526	42.904	43.564	42.962	42.010	42.646	44.807
<b>Média Ponderada</b>	<b>25.091</b>	<b>28.827</b>	<b>28.133</b>	<b>28.910</b>	<b>31.697</b>	<b>29.804</b>	<b>34.196</b>	<b>31.341</b>	<b>31.858</b>	<b>29.969</b>	<b>29.771</b>	<b>28.335</b>	<b>28.324</b>	<b>29.450</b>	<b>31.552</b>

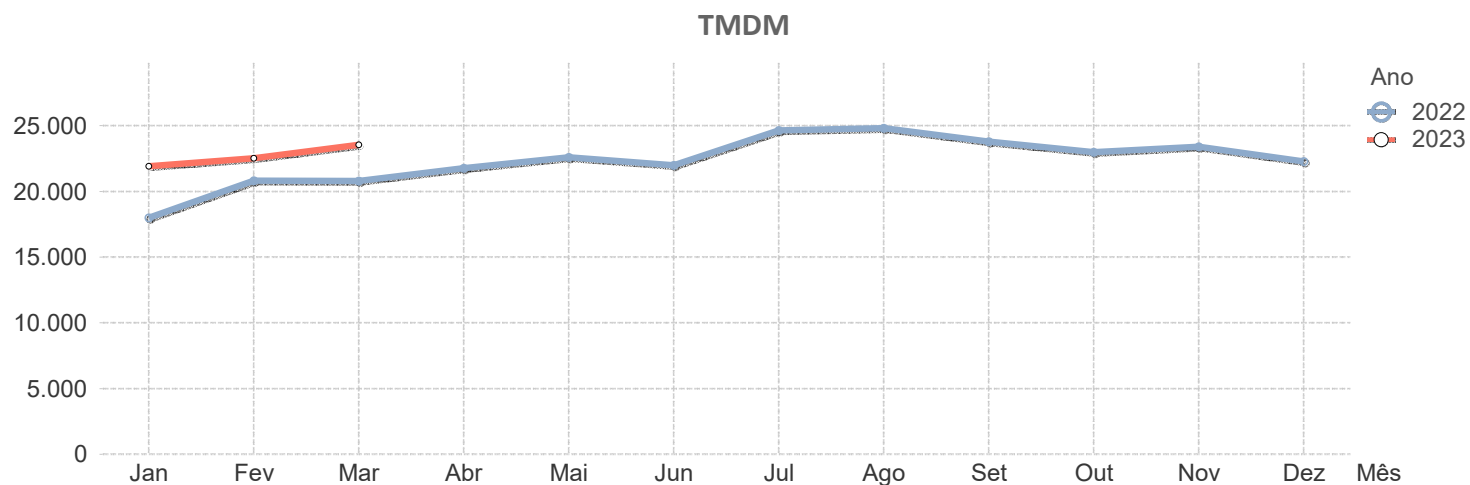


A41															
Sublanço	2022												2023		
	Jan	Fev	Mar	Abr	Mai	Jun	Jul	Ago	Set	Out	Nov	Dez	Jan	Fev	Mar
Freixeiro – Aeroporto	26.042	29.041	29.081	31.519	33.345	32.254	38.317	37.175	34.274	32.475	32.846	35.022	32.617	33.107	34.922
Aeroporto – Lipor	26.033	30.648	29.431	31.047	31.900	30.940	37.027	35.314	33.773	32.354	32.338	32.258	32.354	34.244	34.236
Lipor – EN13	24.885	28.128	28.589	30.279	31.471	31.189	34.877	34.147	32.982	31.362	31.461	32.593	30.702	30.799	32.220
EN13 – EN14	27.991	31.778	32.626	34.184	35.596	35.128	38.484	37.137	36.297	34.536	34.560	34.888	33.226	33.417	35.007
EN14 – EN107	29.473	33.815	34.432	35.755	37.230	36.279	39.672	38.441	39.035	37.358	37.790	36.940	36.146	36.282	38.309
EN107 – Maia	37.841	43.380	43.244	47.295	49.364	46.972	47.071	44.589	46.584	44.895	45.837	44.568	45.079	45.729	47.530
Maia – Alfena	38.933	44.310	44.275	45.077	46.651	44.808	48.434	46.051	48.169	46.848	47.999	45.066	45.013	45.890	48.088
Alfena – Santo Tirso	23.462	27.033	26.954	27.753	29.055	28.006	30.523	29.253	30.494	29.885	30.801	28.739	28.417	29.119	30.389
Santo Tirso – Ermida	25.268	29.874	29.634	30.530	31.947	30.999	32.457	31.888	33.463	35.887	38.364	30.872	30.670	32.193	33.561
Ermida – A41/A42	22.026	25.381	25.211	25.981	27.114	26.364	28.785	27.410	28.585	27.951	28.933	26.892	26.804	27.378	28.688
A41/A42 – Gandra	10.662	12.740	12.769	13.044	13.586	13.113	14.973	14.311	15.152	14.642	15.436	13.460	13.519	13.670	14.632
Gandra – A4/A41	8.299	9.985	10.016	10.308	10.637	10.226	11.852	11.551	11.952	11.549	12.184	10.723	10.656	10.826	11.620
A4/A41 – ZIC	11.745	14.051	14.000	14.557	15.096	14.755	17.271	18.570	16.836	16.110	16.491	15.423	15.103	15.690	16.625
ZIC – Aguiar de Sousa	11.731	14.013	14.062	14.608	15.125	14.837	17.414	18.855	17.042	16.406	16.835	15.796	15.475	16.047	16.931
Aguiar de Sousa – A41/A43	11.645	13.946	14.019	14.523	15.053	14.751	17.334	18.792	16.866	16.070	16.374	15.256	14.920	15.465	16.400
A41/A43 – Medas	12.354	14.453	14.442	15.067	15.600	15.311	17.882	19.481	17.157	16.468	16.624	15.817	15.446	15.954	16.850
Medas – A32/A41	11.165	13.180	13.215	13.810	14.253	14.055	16.582	18.473	15.877	15.172	15.239	14.355	14.048	14.608	15.411
A32/A41 – Sandim	8.809	10.270	10.152	10.902	11.110	11.043	13.322	15.681	12.365	11.529	11.426	11.175	10.719	11.237	11.628

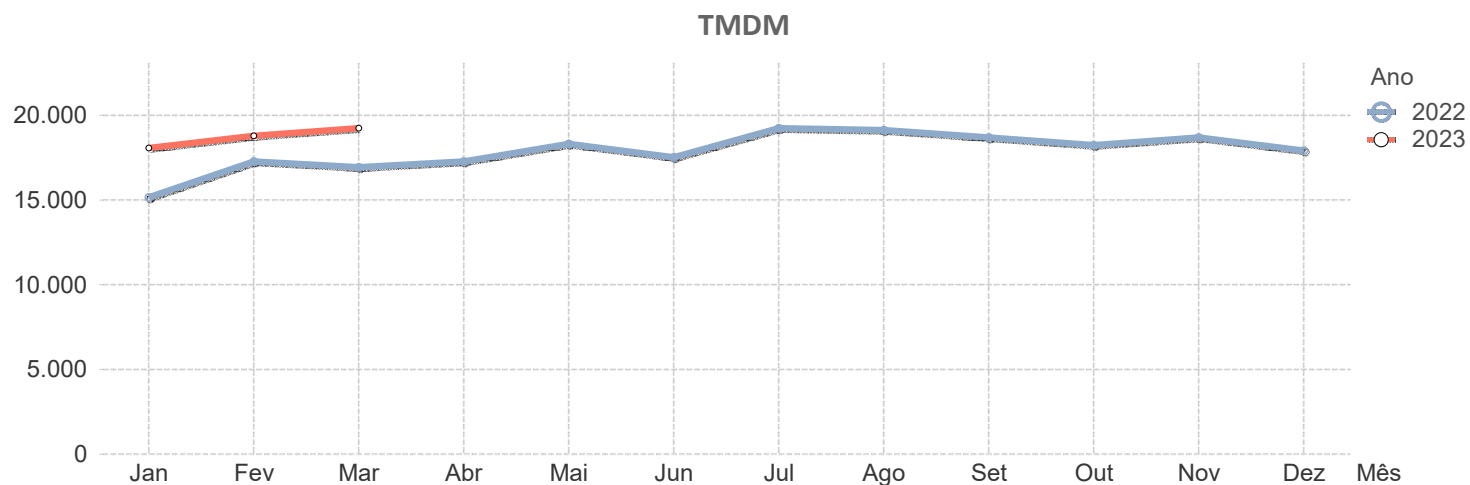
TMDM



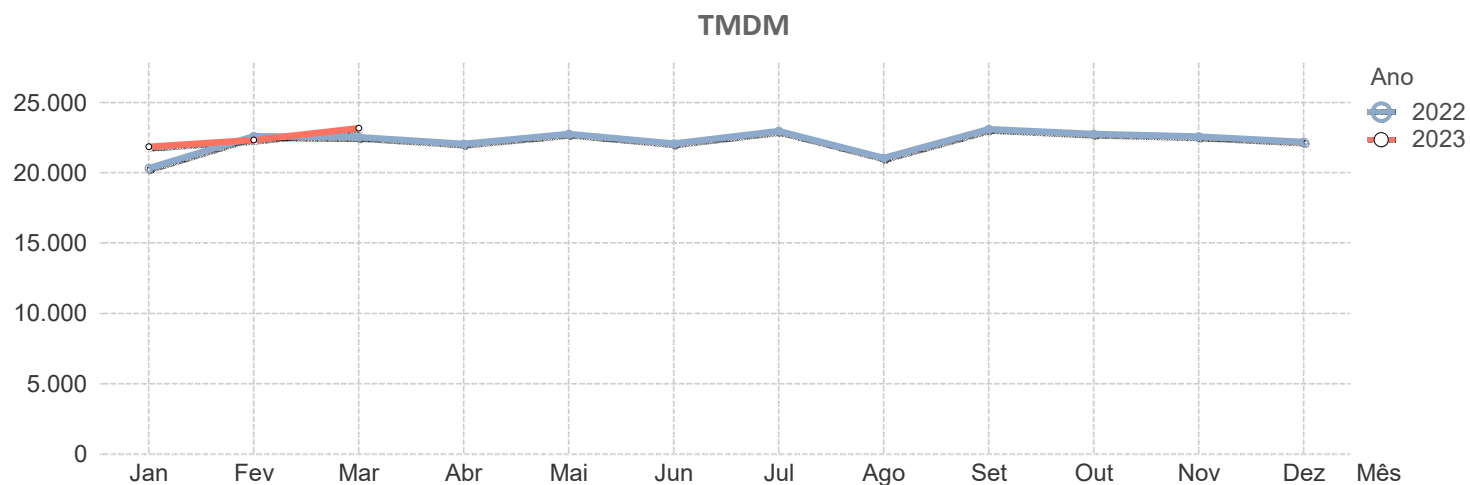
A41															
Sublanço	2022												2023		
	Jan	Fev	Mar	Abr	Mai	Jun	Jul	Ago	Set	Out	Nov	Dez	Jan	Fev	Mar
Sandim – Argoncilhe	8.879	10.342	10.222	10.987	11.199	11.142	13.466	15.860	12.414	11.553	11.420	11.196	10.732	11.226	11.628
Argoncilhe – Nogueira	18.290	20.837	20.260	20.976	21.627	21.265	24.424	24.202	22.212	21.177	20.834	20.399	20.721	21.866	22.204
Nogueira – Espinho (A1/A41)	18.168	20.698	20.125	20.835	21.482	21.122	24.261	24.040	22.063	21.035	20.695	20.262	20.582	21.719	22.055
Espinho (A1/A41) – Guetim	18.323	20.874	20.296	21.013	21.665	21.302	24.468	24.245	22.251	21.215	20.871	20.435	20.758	21.905	22.243
Guetim – Espinho	18.822	21.444	20.850	21.586	22.256	21.883	25.135	24.906	22.858	21.793	21.441	20.992	21.324	22.502	22.850
<b>Média Ponderada</b>	<b>17.988</b>	<b>20.827</b>	<b>20.787</b>	<b>21.762</b>	<b>22.607</b>	<b>21.998</b>	<b>24.659</b>	<b>24.821</b>	<b>23.803</b>	<b>22.981</b>	<b>23.393</b>	<b>22.286</b>	<b>21.914</b>	<b>22.525</b>	<b>23.548</b>



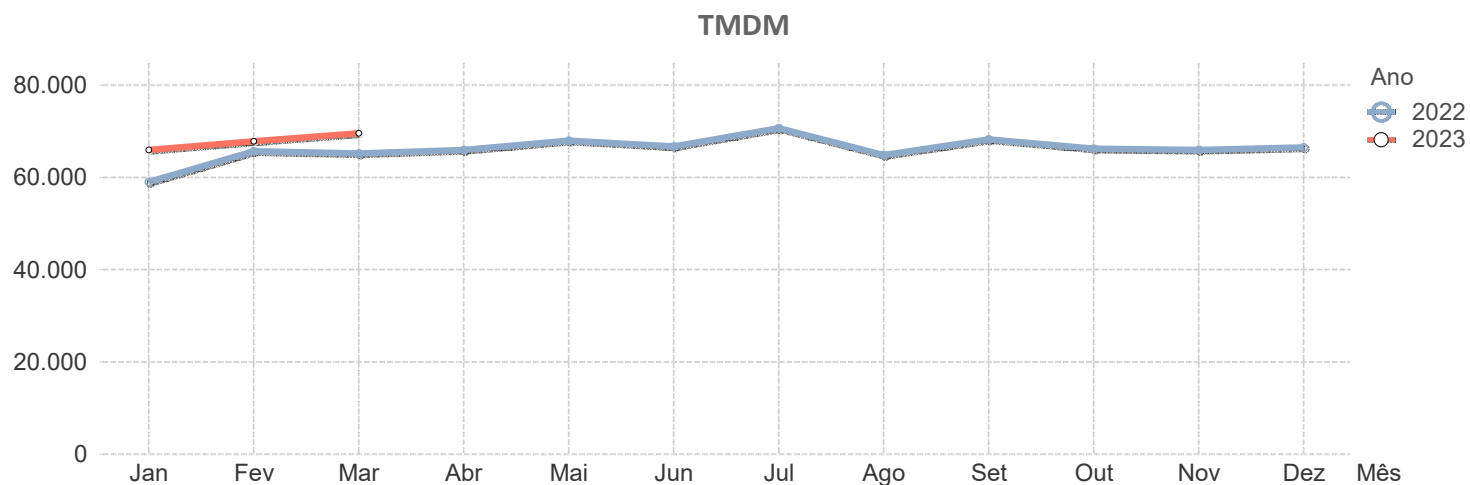
A42																
		2022												2023		
Sublanço	..	Jan	Fev	Mar	Abr	Mai	Jun	Jul	Ago	Set	Out	Nov	Dez	Jan	Fev	Mar
A41/A42 – Seroa	..	19.873	22.625	22.334	22.854	24.126	23.347	25.434	25.044	24.711	24.146	24.566	23.697	23.904	24.613	25.518
Seroa – Paços de Ferreira Oeste	..	21.711	24.129	24.221	24.105	25.848	24.722	26.810	26.187	26.499	25.689	26.305	25.062	25.486	26.290	27.173
Paços de Ferreira Oeste – Paços de Ferrei...	..	16.571	19.096	18.132	18.511	19.855	18.911	20.818	20.328	20.030	19.722	20.466	19.391	19.650	20.859	20.619
Paços de Ferreira Este – EN106 (Sul)	..	12.914	14.584	14.414	14.685	15.685	14.952	16.509	16.503	16.148	15.601	16.107	15.388	15.482	15.984	16.620
EN106 (Sul) – EN106 (Norte)	..	16.344	19.254	18.405	19.269	20.037	18.921	20.469	20.535	19.930	19.361	20.299	19.606	19.594	20.919	21.007
EN106 (Norte) – Lousada	..	8.795	10.097	9.964	10.324	10.721	10.278	11.555	11.974	11.085	10.826	10.913	10.581	10.540	10.881	11.257
<b>Média Ponderada</b>	..	<b>15.163</b>	<b>17.270</b>	<b>16.938</b>	<b>17.282</b>	<b>18.311</b>	<b>17.534</b>	<b>19.247</b>	<b>19.121</b>	<b>18.705</b>	<b>18.243</b>	<b>18.698</b>	<b>17.925</b>	<b>18.072</b>	<b>18.792</b>	<b>19.241</b>



A43																
Sublanço	2022												2023			
	Jan	Fev	Mar	Abr	Mai	Jun	Jul	Ago	Set	Out	Nov	Dez	Jan	Fev	Mar	
Freixo Norte – Falcão	39.869	44.493	44.663	44.686	46.069	46.185	48.002	46.104	48.716	47.537	47.250	46.937	43.378	44.469	46.031	
Falcão – Areias	41.290	45.968	46.301	46.412	47.955	46.094	47.908	42.493	46.594	46.657	46.163	46.089	44.879	45.536	47.551	
Areias – Carregais	41.786	46.184	46.255	46.498	48.016	46.118	47.746	43.584	47.972	46.794	46.516	46.220	46.315	46.844	48.737	
Carregais – Gondomar Oeste	32.606	35.911	35.928	36.068	36.865	35.858	36.566	33.212	36.996	36.402	35.808	35.371	35.322	35.786	37.231	
Gondomar Oeste – Gondomar Este	28.876	32.319	32.101	27.987	28.800	27.816	28.464	26.047	29.023	28.479	27.966	27.407	27.293	27.861	29.138	
Gondomar Este – Gens	8.151	8.970	8.741	8.773	9.158	8.831	9.472	8.748	9.532	9.476	9.524	9.101	9.135	9.747	9.769	
Gens – A41/A43	4.611	5.332	5.267	5.399	5.618	5.463	6.064	5.529	6.133	6.089	6.164	5.791	5.626	5.670	6.051	
<b>Média Ponderada</b>	<b>20.332</b>	<b>22.603</b>	<b>22.531</b>	<b>22.057</b>	<b>22.759</b>	<b>22.077</b>	<b>22.967</b>	<b>21.050</b>	<b>23.109</b>	<b>22.751</b>	<b>22.572</b>	<b>22.182</b>	<b>21.848</b>	<b>22.331</b>	<b>23.175</b>	

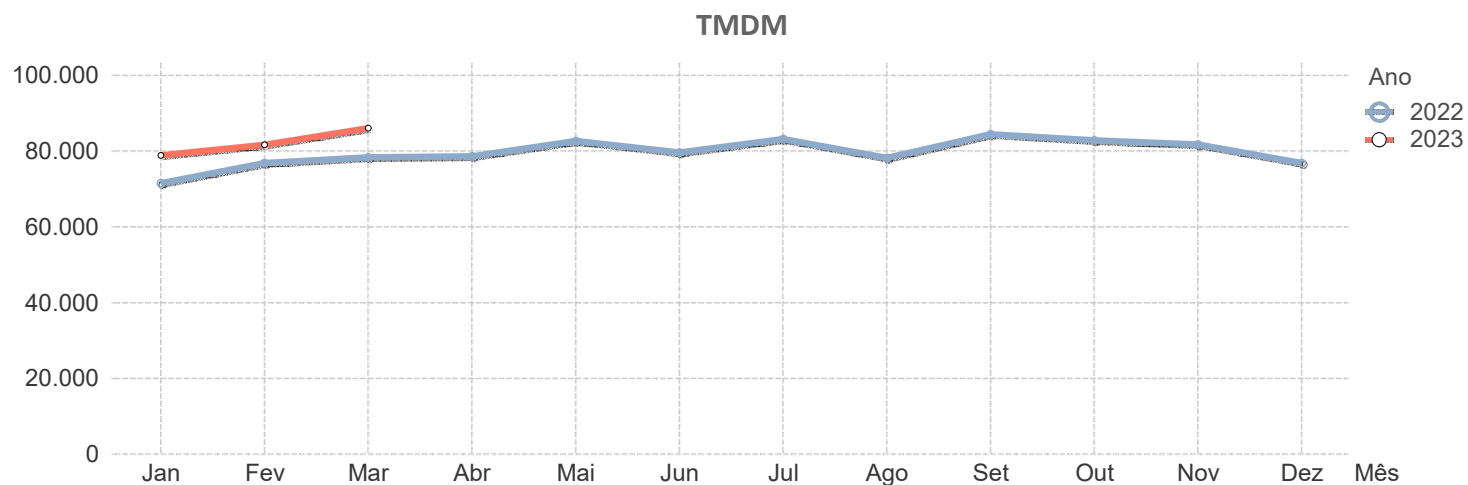


A44																
Sublanço	2022												2023			
	Jan	Fev	Mar	Abr	Mai	Jun	Jul	Ago	Set	Out	Nov	Dez	Jan	Fev	Mar	
ER1-18 – EN109	39.987	46.504	45.980	50.266	49.942	47.992	49.554	46.647	47.454	46.372	45.603	44.195	44.222	48.761	49.838	
EN109 – Valadares Norte	56.001	60.237	59.502	61.038	62.434	62.265	66.030	62.695	63.125	60.690	59.082	60.398	60.208	62.857	63.869	
Valadares Norte – Madalena	65.429	72.147	71.342	72.796	74.804	74.340	78.110	73.817	75.359	72.093	70.909	71.176	70.194	74.394	75.778	
Madalena – Coimbrões	78.383	85.630	84.434	85.629	87.611	86.044	90.833	85.325	87.116	84.761	83.279	83.505	83.893	87.256	88.753	
Coimbrões – Continente	63.108	70.731	70.319	69.905	72.843	70.993	75.276	67.171	73.168	71.491	72.068	72.762	72.550	72.844	74.846	
Continente – Barosa	63.108	70.731	70.319	69.905	72.843	70.993	75.276	67.171	73.168	71.491	72.068	72.762	72.550	72.844	74.846	
Barosa – Av. da República	63.108	70.731	70.319	69.905	72.843	70.993	75.276	67.171	73.168	71.491	72.068	72.762	72.550	72.844	74.846	
Av. da República – Gervide	55.179	62.174	62.017	61.650	63.970	62.593	66.768	59.844	64.642	63.153	63.736	64.481	63.167	63.981	66.096	
Gervide – Freixo Sul	52.737	59.537	59.582	59.519	61.818	60.476	64.935	58.575	62.732	60.878	61.408	62.178	60.727	61.498	63.860	
<b>Média Ponderada</b>	<b>59.049</b>	<b>65.702</b>	<b>65.214</b>	<b>65.935</b>	<b>67.994</b>	<b>66.735</b>	<b>70.686</b>	<b>64.867</b>	<b>68.232</b>	<b>66.218</b>	<b>65.940</b>	<b>66.479</b>	<b>65.929</b>	<b>67.834</b>	<b>69.545</b>	

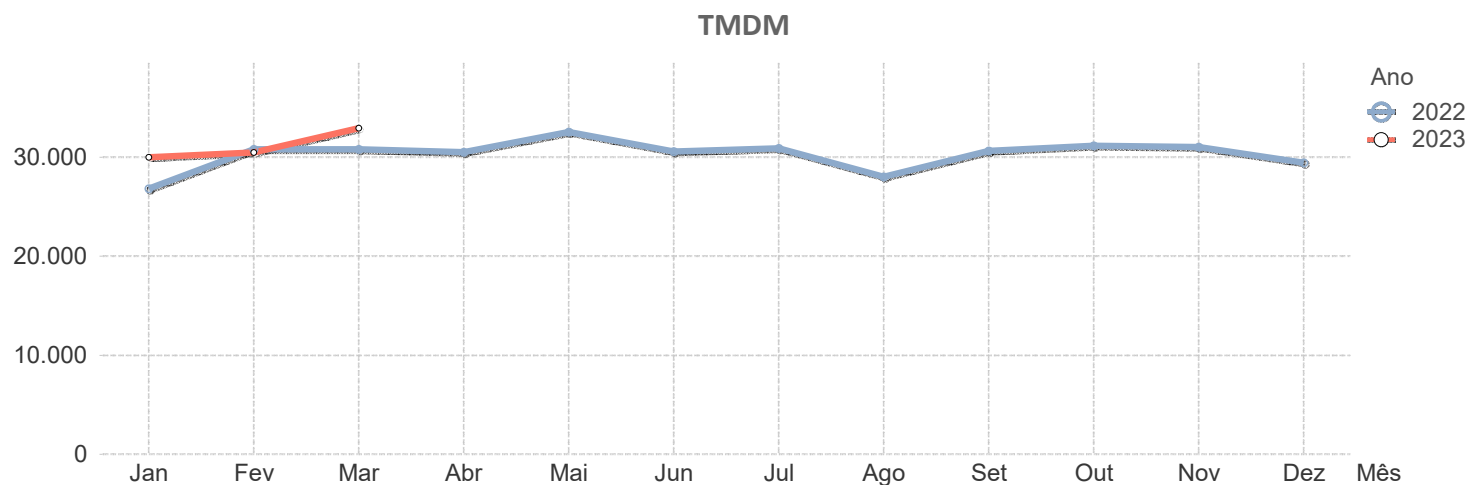




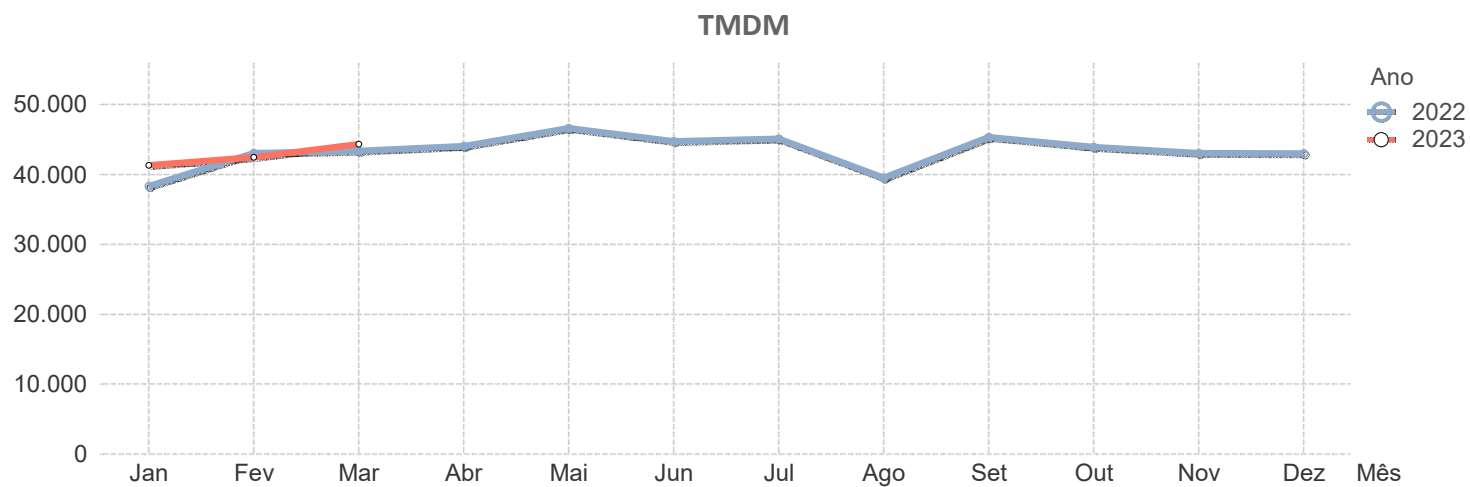
IP7															
Sublanço	2022												2023		
	Jan	Fev	Mar	Abr	Mai	Jun	Jul	Ago	Set	Out	Nov	Dez	Jan	Fev	Mar
CRIL/Eixo NS – Camarate	45.102	51.526	51.824	51.250	54.722	51.855	61.470	56.756	61.938	60.945	59.423	58.734	58.801	60.690	64.248
Camarate – Alto Lumiar	51.359	53.040	52.997	54.187	56.630	54.242	62.680	58.575	65.268	64.635	63.670	57.972	61.910	63.752	68.545
Alto Lumiar – Ameixoeira	52.885	54.568	54.647	56.120	58.232	55.836	63.566	58.207	65.432	64.647	63.680	59.199	56.642	58.947	63.255
Ameixoeira – Av. Padre Cruz	57.484	67.556	67.786	67.377	72.778	68.976	71.496	63.569	73.730	71.650	71.541	68.064	70.563	72.558	74.594
Av. Padre Cruz – Telheiras	70.322	80.482	81.060	81.370	86.015	82.928	85.783	78.792	85.403	83.430	82.316	78.854	80.417	82.933	85.794
Telheiras – 2ª Circular/Eixo NS	104.571	108.550	110.210	110.306	116.620	110.826	113.675	103.111	113.439	110.793	109.814	102.662	107.850	111.710	116.607
2ª Circular/Eixo NS – Av. Lusíada	108.209	110.677	112.320	113.573	119.441	114.176	114.547	108.739	116.004	115.576	114.586	106.075	111.127	116.944	122.421
Av. Lusíada – Entrecampos	97.848	102.612	105.620	106.675	112.435	108.236	111.620	103.091	111.125	107.459	104.855	101.457	103.666	104.782	108.430
Entrecampos – Radial de Benfica	98.538	105.733	112.079	113.567	119.076	113.739	114.949	109.141	120.662	119.611	118.270	106.414	112.374	116.919	126.341
Radial de Benfica – Av. Ceuta	60.420	63.777	65.878	62.152	64.623	64.942	66.599	66.654	65.209	63.632	61.713	59.565	59.591	61.693	66.075
Av. Ceuta – Viaduto Duarte Pacheco	64.670	69.010	71.200	72.199	74.172	73.972	73.259	76.990	75.494	72.371	72.144	69.183	69.198	72.021	76.137
<b>Média Ponderada</b>	<b>71.587</b>	<b>76.868</b>	<b>78.405</b>	<b>78.632</b>	<b>82.675</b>	<b>79.661</b>	<b>83.197</b>	<b>78.260</b>	<b>84.526</b>	<b>82.887</b>	<b>81.793</b>	<b>76.908</b>	<b>78.885</b>	<b>81.672</b>	<b>86.108</b>



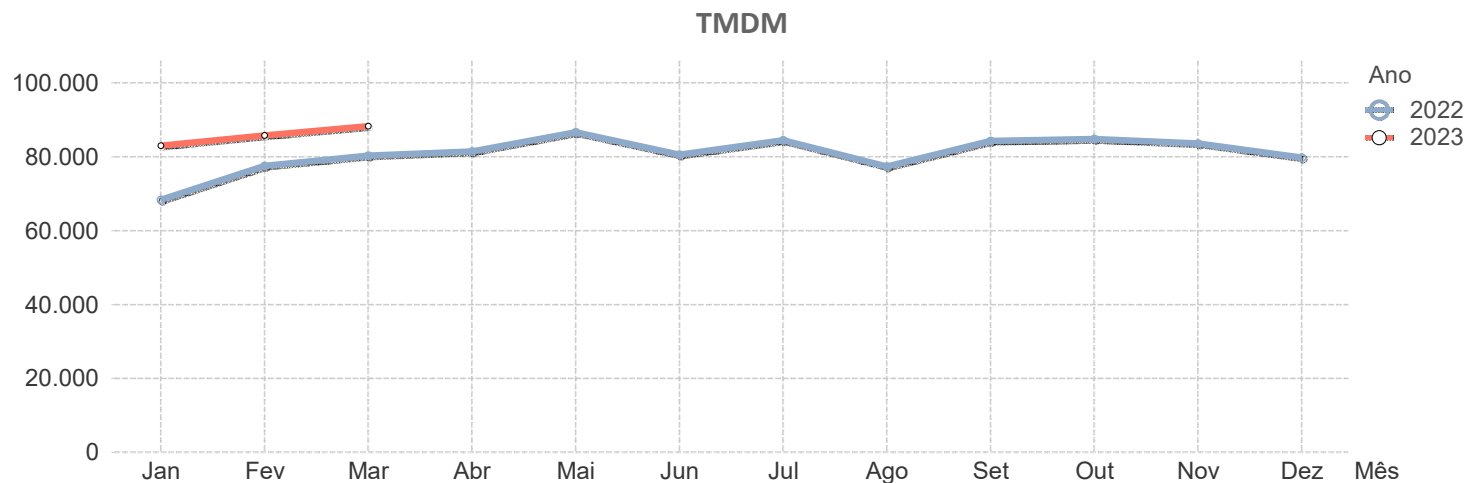
		IC2														
		2022												2023		
Sublanço	..	Jan	Fev	Mar	Abr	Mai	Jun	Jul	Ago	Set	Out	Nov	Dez	Jan	Fev	Mar
Praça José Queirós – Portela	..	40.710	42.861	42.453	44.974	47.456	45.253	48.466	45.827	47.363	46.476	45.762	44.865	45.368	47.943	46.076
Portela – Bobadela	..	46.504	53.256	53.562	52.501	55.487	52.501	53.021	49.070	51.764	52.582	49.379	47.488	50.920	51.441	55.980
Bobadela – Ligação EN10	..	22.978	26.531	26.490	25.887	27.634	25.909	25.713	22.592	25.670	26.250	27.450	26.229	26.207	26.523	28.668
Ligação EN10 – Stª Iria de Azóia (A1/IC2)	..	13.651	17.426	17.511	16.964	18.598	17.007	16.668	14.916	17.221	18.077	17.735	15.307	15.017	14.752	18.605
<b>Média Ponderada</b>	..	<b>26.841</b>	<b>30.801</b>	<b>30.801</b>	<b>30.522</b>	<b>32.538</b>	<b>30.578</b>	<b>30.888</b>	<b>28.014</b>	<b>30.654</b>	<b>31.158</b>	<b>31.029</b>	<b>29.451</b>	<b>30.001</b>	<b>30.492</b>	<b>32.941</b>



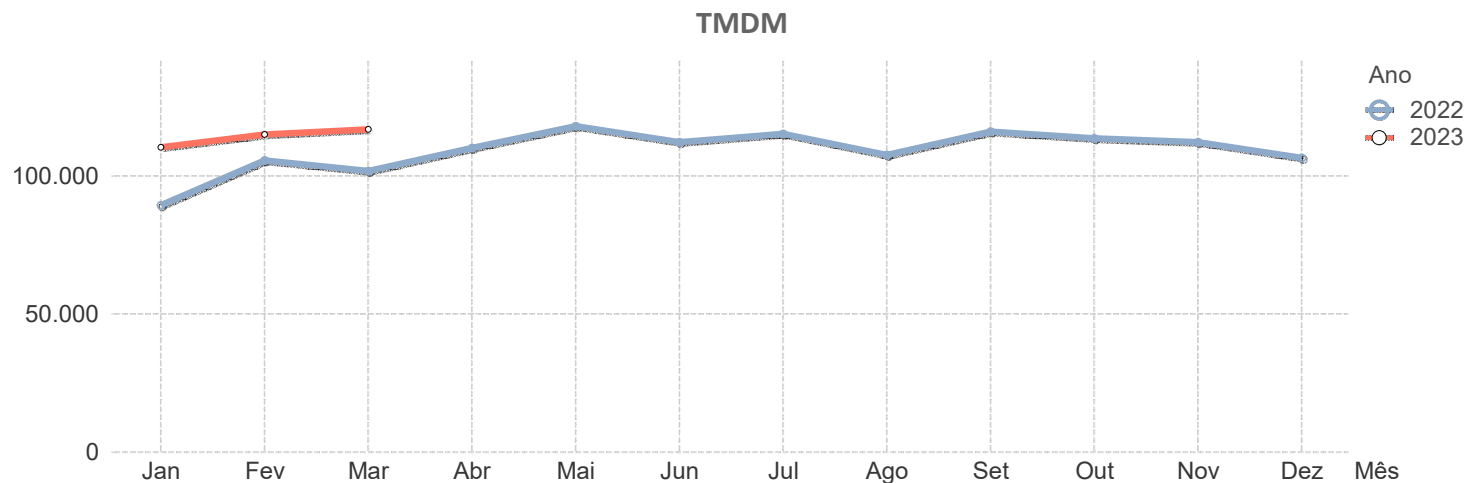
		IC16														
		2022												2023		
Sublanço	..	Jan	Fev	Mar	Abr	Mai	Jun	Jul	Ago	Set	Out	Nov	Dez	Jan	Fev	Mar
Pontinha – Stº Elói	..	57.412	64.130	63.376	64.139	67.938	65.351	66.327	59.566	67.373	61.416	60.204	59.380	59.771	60.960	61.983
Stº Elói – Á-de-Beja	..	31.529	36.464	36.493	36.182	39.088	36.481	36.456	31.176	35.074	36.047	35.434	36.040	32.085	33.354	35.905
Á-de-Beja – Belas (IC16/CREL)	..	17.162	17.628	20.660	23.203	22.763	23.635	23.809	19.819	25.862	27.940	27.172	27.241	26.406	27.134	29.314
<b>Média Ponderada</b>	..	<b>38.362</b>	<b>43.072</b>	<b>43.408</b>	<b>44.070</b>	<b>46.642</b>	<b>44.738</b>	<b>45.128</b>	<b>39.551</b>	<b>45.344</b>	<b>43.939</b>	<b>43.070</b>	<b>43.033</b>	<b>41.331</b>	<b>42.462</b>	<b>44.366</b>



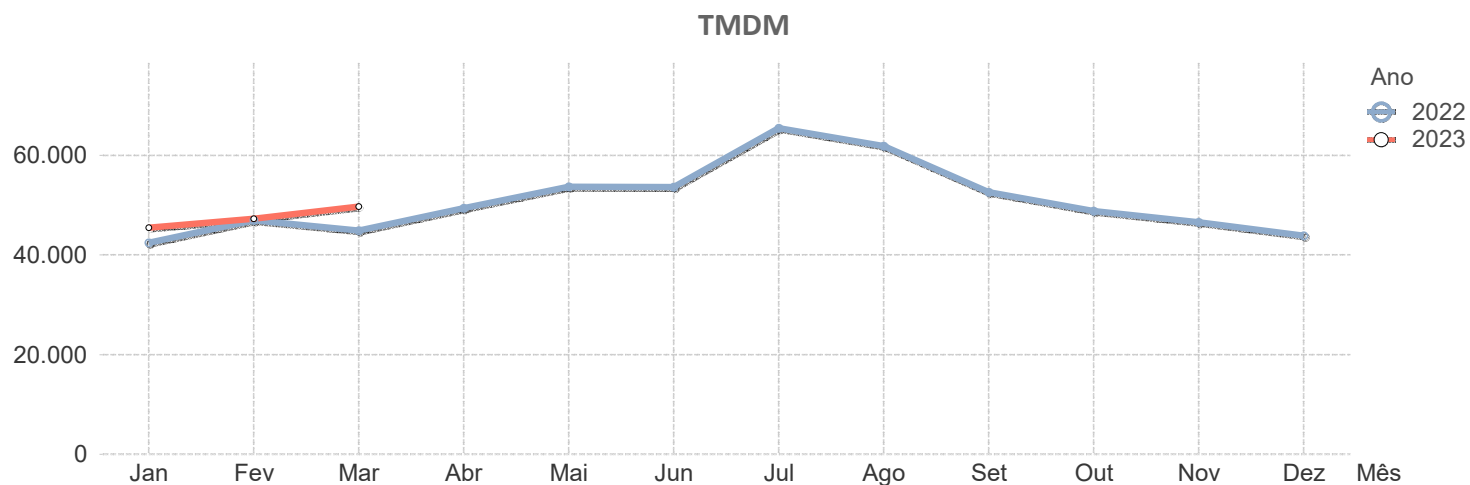
IC17																
Sublanço	2022												2023			
	Jan	Fev	Mar	Abr	Mai	Jun	Jul	Ago	Set	Out	Nov	Dez	Jan	Fev	Mar	
R. Doca Pesca – Alto do Duque	21.483	21.611	25.614	22.113	24.096	20.913	22.026	19.276	22.292	21.725	22.338	19.198	23.174	23.690	25.908	
Alto do Duque – Miraflores	21.892	22.983	25.650	25.810	26.888	21.952	23.200	19.543	20.604	22.478	23.476	20.536	24.129	24.742	25.645	
Miraflores – CRIL/A5	28.460	28.580	33.390	33.352	36.434	33.848	35.770	30.125	33.222	32.643	31.987	31.381	40.276	36.848	45.288	
CRIL/A5 – Monsanto	74.944	91.083	93.805	94.838	102.212	94.997	99.836	86.968	98.445	95.543	93.641	86.763	93.506	96.304	99.013	
Monsanto – Zambujal	N/D	N/D	N/D	N/D	N/D	N/D	N/D	N/D	N/D	N/D	N/D	N/D	N/D	N/D	N/D	
Zambujal – Buraca	101.620	107.973	107.603	111.472	116.622	104.944	111.813	97.361	110.525	107.572	108.243	104.005	109.127	106.914	108.944	
Buraca – Damaia	N/D	N/D	N/D	N/D	N/D	N/D	N/D	N/D	N/D	N/D	N/D	N/D	N/D	N/D	N/D	
Damaia – Portas Benfica	N/D	N/D	N/D	N/D	N/D	N/D	N/D	N/D	N/D	N/D	N/D	N/D	N/D	N/D	N/D	
Portas Benfica – Pedralvas	N/D	N/D	N/D	N/D	N/D	N/D	N/D	N/D	N/D	N/D	N/D	N/D	N/D	N/D	N/D	
Pedralvas – Alfoanelos	N/D	N/D	N/D	N/D	N/D	N/D	N/D	N/D	N/D	N/D	N/D	N/D	N/D	N/D	N/D	
Alfoanelos – Pontinha	N/D	N/D	N/D	N/D	N/D	N/D	N/D	N/D	N/D	N/D	N/D	N/D	N/D	N/D	N/D	
Pontinha – Patameiras	73.356	82.732	79.528	79.701	84.476	80.782	84.060	77.939	88.217	95.703	94.528	89.598	98.926	101.384	105.542	
Patameiras – Odivelas	75.367	85.834	81.781	87.171	93.632	90.665	93.661	86.394	95.332	98.918	96.957	95.975	92.907	93.576	97.639	
Odivelas – Olival Basto	88.313	96.466	96.513	94.469	104.978	93.919	98.342	91.885	96.107	104.622	101.999	100.114	100.932	103.096	104.619	
Olival Basto – Grilo	44.618	51.171	51.690	52.493	56.330	52.963	55.277	50.198	55.041	53.170	53.808	52.200	51.781	53.258	56.003	
Grilo – IP7/CRIL	79.635	96.509	104.358	106.271	110.915	104.135	110.605	101.746	108.991	105.565	105.871	98.265	102.866	105.176	109.052	
IP7/CRIL – Limite Este IC17	84.506	99.781	116.704	118.923	124.120	115.537	121.206	115.207	119.579	112.226	107.944	101.822	103.601	116.217	115.843	
<b>Média Ponderada</b>	<b>68.388</b>	<b>77.544</b>	<b>80.320</b>	<b>81.481</b>	<b>86.700</b>	<b>80.604</b>	<b>84.486</b>	<b>77.409</b>	<b>84.383</b>	<b>84.884</b>	<b>83.676</b>	<b>79.828</b>	<b>83.017</b>	<b>85.821</b>	<b>88.346</b>	



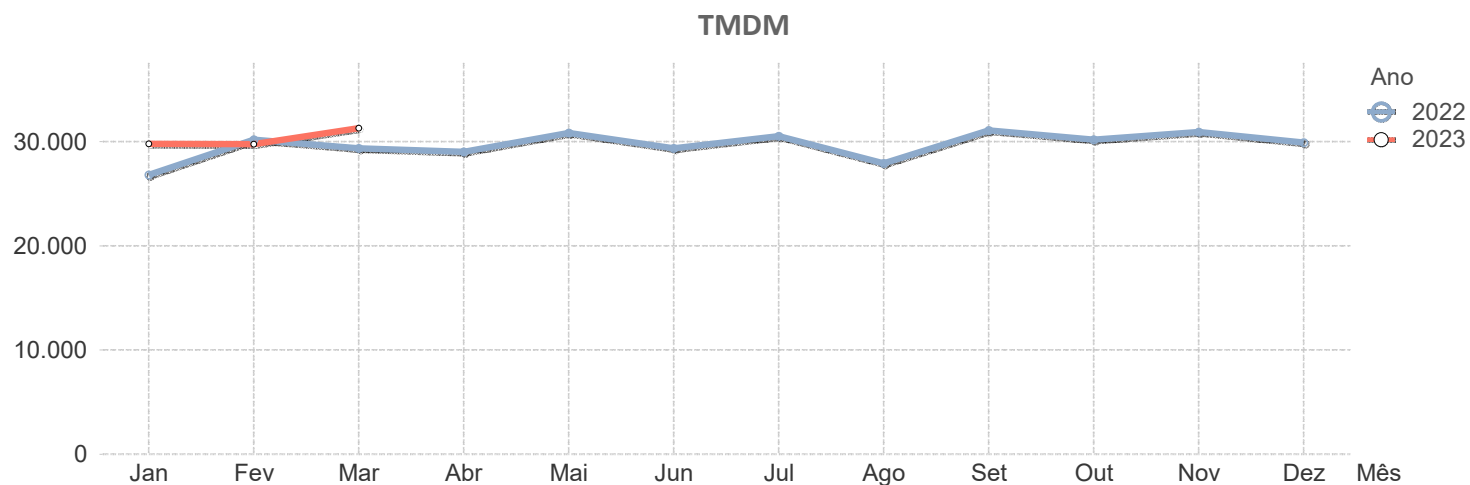
IC19															
Sublanço	2022												2023		
	Jan	Fev	Mar	Abr	Mai	Jun	Jul	Ago	Set	Out	Nov	Dez	Jan	Fev	Mar
Limite Este do IC19 – Estado Maior	99.652	117.518	115.640	122.826	126.543	119.585	122.178	113.170	125.060	122.560	122.874	115.845	119.135	122.948	126.495
Estado Maior – Damaia	95.243	105.011	111.100	110.805	114.278	108.638	110.869	103.506	112.798	111.444	111.730	105.344	111.814	114.324	116.681
Damaia – 4 Caminhos	N/D	N/D	N/D	N/D	N/D	N/D	N/D	N/D	N/D	N/D	N/D	N/D	N/D	N/D	N/D
4 Caminhos – EN117	N/D	N/D	N/D	N/D	N/D	N/D	N/D	N/D	N/D	N/D	N/D	N/D	N/D	N/D	N/D
EN117 – Hospital	100.748	128.858	124.723	132.763	137.518	129.693	132.950	125.476	132.983	127.119	120.479	115.417	111.061	130.454	126.227
Hospital – Palácio	102.755	120.974	117.502	130.741	135.485	127.901	131.046	123.603	131.150	125.416	118.687	113.804	133.469	138.293	139.423
Palácio – Queluz	103.998	136.019	135.962	135.660	140.965	132.021	135.023	127.754	136.886	134.945	134.263	126.382	132.134	136.986	138.183
Queluz – IC19/CREL	84.776	103.430	101.818	116.623	131.185	127.186	129.066	123.037	131.040	130.676	129.986	122.059	124.590	131.046	132.744
IC19/CREL – Tercena	88.755	110.440	117.524	127.806	131.391	124.931	131.032	122.326	130.283	127.876	126.853	119.574	127.030	129.729	133.014
Tercena – Consolata	97.688	109.584	102.138	120.213	124.307	117.292	121.506	112.992	121.509	119.264	118.310	111.515	116.755	119.208	122.227
Consolata – Aqualva	92.620	108.014	97.227	110.513	122.149	116.304	119.803	112.631	120.837	118.689	117.699	111.281	115.792	119.346	121.807
Aqualva – Cacém	72.122	86.584	93.057	105.335	112.244	107.227	110.114	103.824	111.647	109.577	107.497	102.845	106.583	111.636	111.522
Cacém – Paiões	74.999	100.380	99.660	113.483	118.119	117.026	116.679	105.049	115.990	114.982	113.863	110.760	115.589	118.231	120.793
Paiões – Rio de Mouro	96.266	108.233	93.287	100.143	121.996	116.508	120.482	112.023	120.938	119.189	118.824	113.261	115.774	118.957	121.588
Rio de Mouro – Alto do Forte	94.462	102.546	87.570	93.101	114.138	109.137	112.542	104.167	113.207	111.861	111.171	105.863	106.180	109.404	112.463
Alto do Forte – Mem Martins	68.843	86.081	83.471	85.558	86.326	80.935	83.251	77.009	84.348	83.753	83.052	78.841	81.407	82.594	85.190
Mem Martins – Ranholas	66.681	68.188	67.487	67.334	78.215	74.890	77.309	72.084	77.423	73.004	73.472	69.828	70.933	73.424	75.288
<b>Média Ponderada</b>	<b>89.463</b>	<b>105.648</b>	<b>101.896</b>	<b>110.178</b>	<b>118.090</b>	<b>112.321</b>	<b>115.343</b>	<b>107.611</b>	<b>116.085</b>	<b>113.662</b>	<b>112.276</b>	<b>106.597</b>	<b>110.460</b>	<b>115.035</b>	<b>116.898</b>



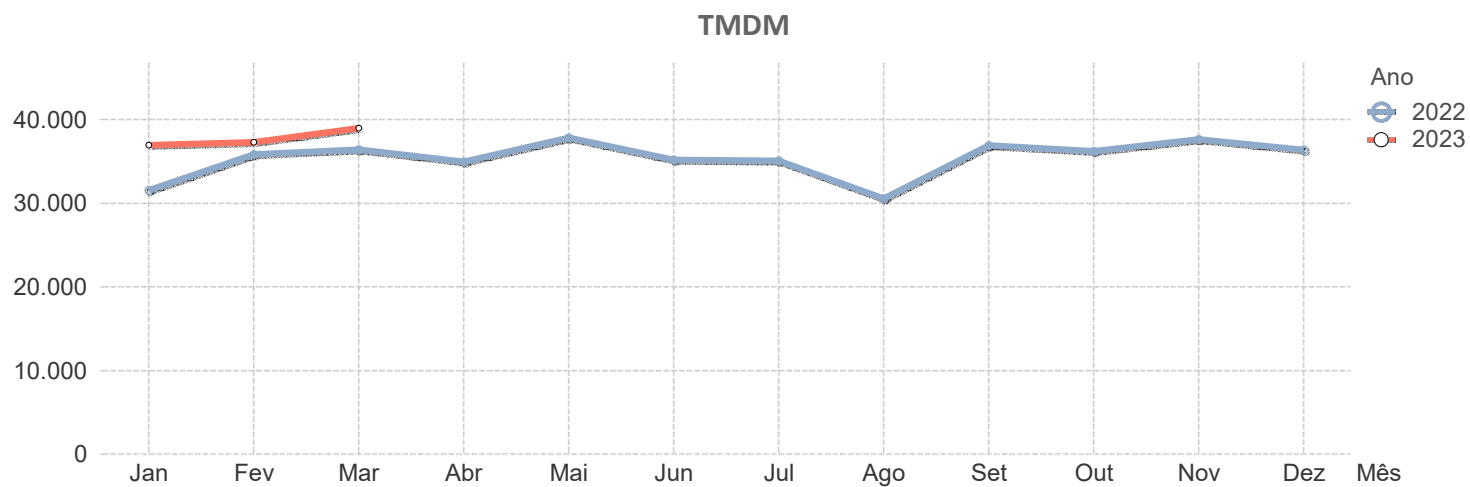
IC20																
Sublanço	2022												2023			
	Jan	Fev	Mar	Abr	Mai	Jun	Jul	Ago	Set	Out	Nov	Dez	Jan	Fev	Mar	
Almada (A2/IC20) – Monte de Caparica	62.573	69.187	66.779	71.021	75.907	75.642	86.264	79.747	73.437	69.965	68.637	65.364	66.774	68.662	72.165	
Monte de Caparica – Casas Velhas	59.173	66.160	64.066	68.794	75.094	74.497	88.503	82.476	73.540	68.375	65.972	62.298	63.991	65.995	69.942	
Casas Velhas – Funchalinho	29.521	32.698	30.657	35.050	38.659	39.141	51.865	49.848	38.184	34.309	31.934	29.638	30.932	32.690	34.763	
Funchalinho – Capuchos	27.038	29.965	27.594	32.158	35.469	35.604	47.276	46.121	35.408	32.019	29.350	27.260	29.128	30.758	32.089	
Capuchos – Capuchos (EM10-1)	24.463	26.422	24.953	29.775	32.729	32.818	43.232	42.383	32.336	29.286	26.523	24.654	26.678	28.187	28.883	
Capuchos (EM10-1) – Costa de Caparica	24.463	26.422	24.953	29.775	32.729	32.818	43.232	42.383	32.336	29.286	26.523	24.654	26.678	28.187	28.883	
<b>Média Ponderada</b>	<b>42.452</b>	<b>46.993</b>	<b>44.890</b>	<b>49.415</b>	<b>53.705</b>	<b>53.654</b>	<b>65.488</b>	<b>61.893</b>	<b>52.595</b>	<b>48.806</b>	<b>46.575</b>	<b>43.873</b>	<b>45.505</b>	<b>47.278</b>	<b>49.706</b>	



		IC21														
		2022												2023		
Sublanço	..	Jan	Fev	Mar	Abr	Mai	Jun	Jul	Ago	Set	Out	Nov	Dez	Jan	Fev	Mar
Coina (A2/IC21) – Penalva	..	29.131	33.114	32.092	32.436	34.531	33.126	35.155	32.210	34.889	33.499	34.367	33.101	33.174	33.682	35.295
Penalva – Penalva (A33/IC21)	..	29.131	33.114	32.092	32.436	34.531	33.126	35.155	32.210	34.889	33.499	34.367	33.101	33.174	33.682	35.295
Penalva (A33/IC21) – Stº António Charneca	..	28.888	32.771	31.885	31.347	33.240	31.576	32.785	30.113	33.887	32.798	33.861	32.688	32.655	32.919	34.426
Stº António Charneca – Quinta da Lomba	..	28.322	31.879	30.977	30.425	32.239	30.639	31.675	28.714	32.527	31.794	32.465	31.533	31.294	31.484	32.564
Quinta da Lomba – Alto do Seixalinho	..	20.543	22.637	22.203	21.451	22.763	21.534	21.726	19.860	22.383	22.116	22.457	21.776	21.574	20.908	22.540
Alto do Seixalinho – Barreiro	..	17.947	19.575	18.930	18.370	19.425	18.502	18.486	17.148	19.124	19.168	19.241	18.851	18.197	15.311	18.261
<b>Média Ponderada</b>	..	<b>26.799</b>	<b>30.201</b>	<b>29.361</b>	<b>29.032</b>	<b>30.817</b>	<b>29.357</b>	<b>30.514</b>	<b>27.903</b>	<b>31.067</b>	<b>30.185</b>	<b>30.917</b>	<b>29.906</b>	<b>29.786</b>	<b>29.763</b>	<b>31.297</b>

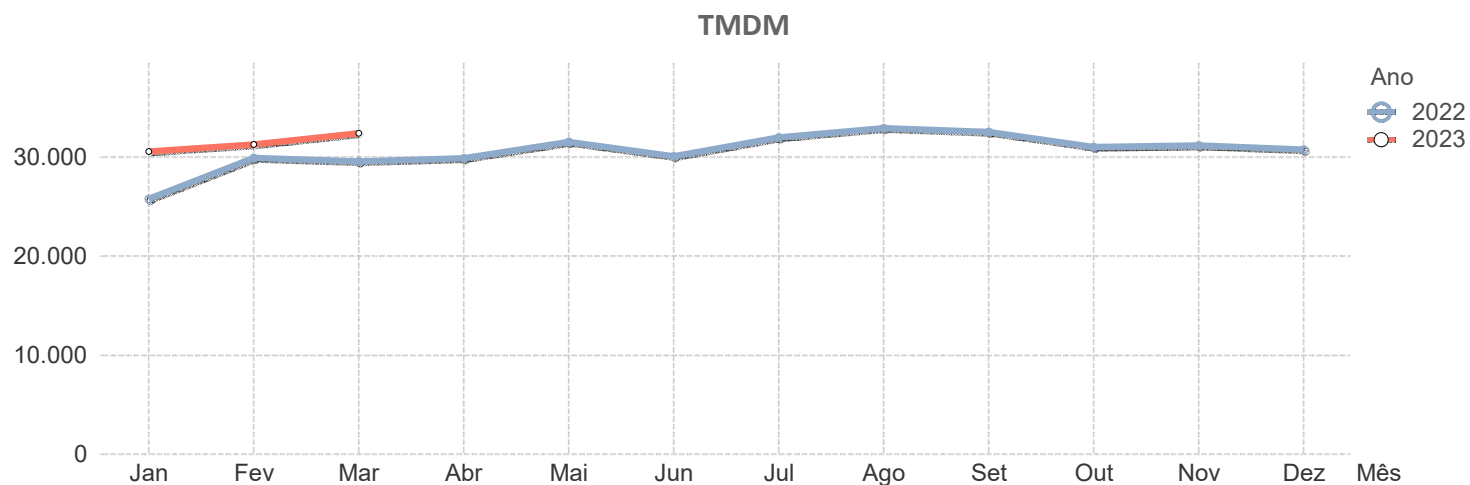


		IC22														
		2022												2023		
Sublanço	..	Jan	Fev	Mar	Abr	Mai	Jun	Jul	Ago	Set	Out	Nov	Dez	Jan	Fev	Mar
Olival Basto – Ramada	..	41.965	47.565	48.102	46.391	49.997	46.738	46.701	41.099	48.577	47.349	49.115	47.367	48.419	48.737	50.614
Ramada – Montemor	..	17.644	20.157	20.833	19.735	21.637	19.794	19.531	16.479	21.355	21.350	22.296	21.751	21.678	22.005	23.463
<b>Média Ponderada</b>		<b>31.542</b>	<b>35.819</b>	<b>36.415</b>	<b>34.967</b>	<b>37.843</b>	<b>35.191</b>	<b>35.057</b>	<b>30.548</b>	<b>36.910</b>	<b>36.207</b>	<b>37.621</b>	<b>36.389</b>	<b>36.959</b>	<b>37.280</b>	<b>38.978</b>

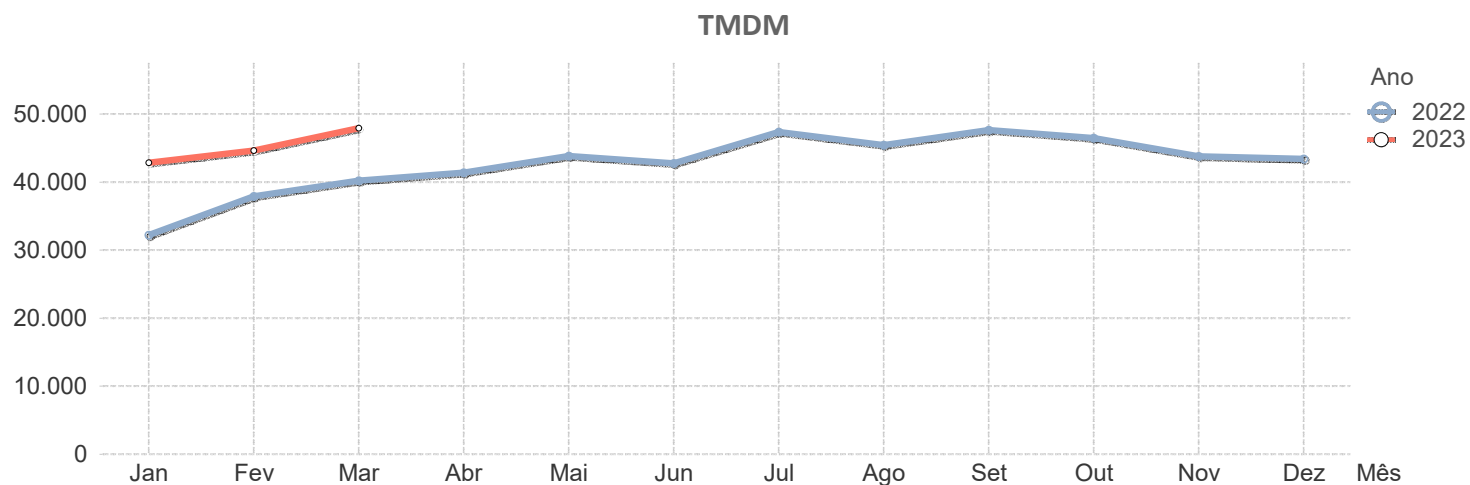




CSB															
Sublanço	2022												2023		
	Jan	Fev	Mar	Abr	Mai	Jun	Jul	Ago	Set	Out	Nov	Dez	Jan	Fev	Mar
Braga Sul – Celeirós (A11)	15.813	18.687	18.434	19.540	20.428	19.723	22.072	24.675	22.028	19.963	19.756	19.942	19.251	20.022	20.820
Celeirós (A11) – EN14	25.734	30.365	29.916	30.325	32.301	31.532	34.393	37.993	34.679	32.358	32.125	31.763	31.357	32.250	33.693
EN14 – EN309	29.883	34.240	33.885	33.477	35.573	33.753	35.181	34.200	36.056	35.065	35.741	34.881	35.235	35.706	37.258
EN309 – EN101	33.654	38.556	38.168	37.829	39.947	37.903	39.117	37.852	40.158	39.473	39.970	39.173	39.265	39.990	40.484
EN101 – Circular Sul de Braga	37.784	43.704	43.249	43.240	45.354	42.194	43.244	42.131	44.526	43.613	44.173	43.172	43.398	43.943	45.720
<b>Média Ponderada</b>	<b>25.788</b>	<b>29.930</b>	<b>29.580</b>	<b>29.885</b>	<b>31.546</b>	<b>30.098</b>	<b>31.999</b>	<b>32.937</b>	<b>32.531</b>	<b>31.011</b>	<b>31.193</b>	<b>30.772</b>	<b>30.584</b>	<b>31.276</b>	<b>32.404</b>



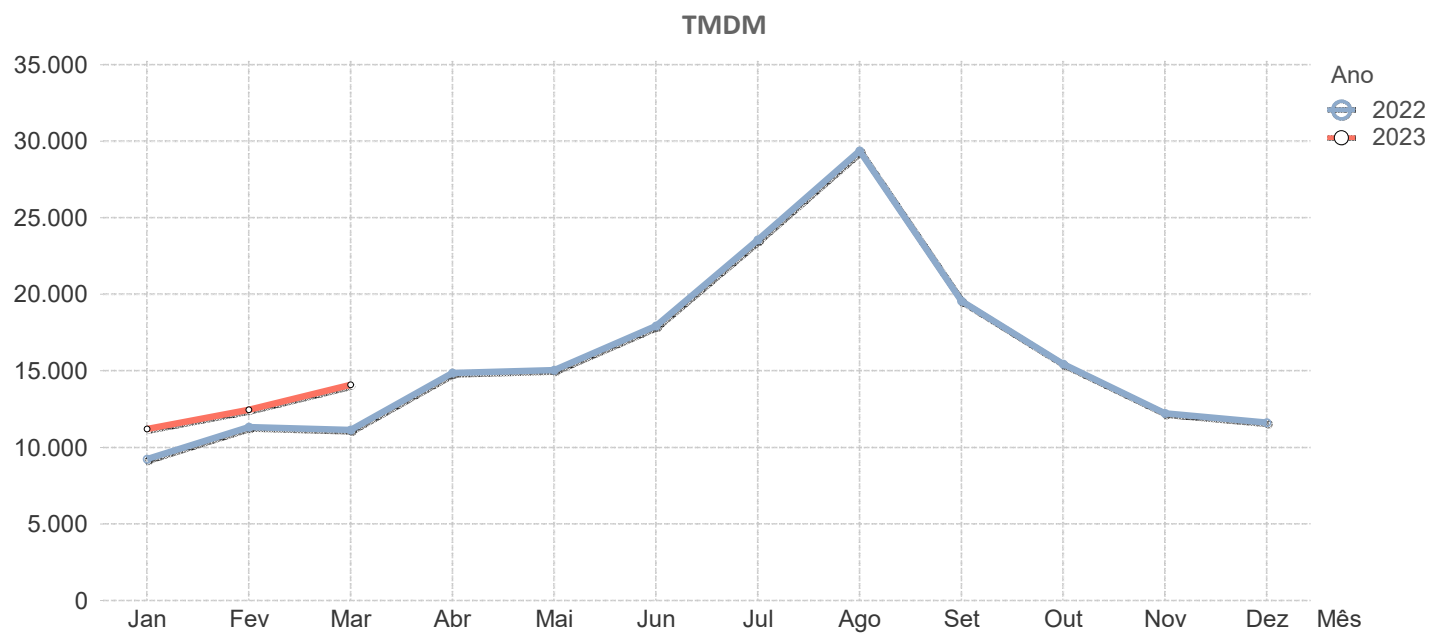
VRI																
Sublanço	2022												2023			
	Jan	Fev	Mar	Abr	Mai	Jun	Jul	Ago	Set	Out	Nov	Dez	Jan	Fev	Mar	
Aeroporto – São Brás	34.633	41.021	41.064	40.595	40.331	38.771	50.425	45.876	48.272	47.503	45.195	44.995	45.180	47.876	49.263	
São Brás – VILPL	31.534	37.023	39.965	42.896	46.407	46.510	47.981	45.493	48.521	46.643	43.846	43.314	42.804	44.219	47.904	
VILPL – Custóias	33.318	39.243	40.534	38.016	38.639	34.927	45.237	45.170	45.497	45.830	43.313	43.279	42.325	44.799	47.703	
<b>Média Ponderada</b>	<b>32.240</b>	<b>37.911</b>	<b>40.198</b>	<b>41.391</b>	<b>43.845</b>	<b>42.781</b>	<b>47.393</b>	<b>45.430</b>	<b>47.670</b>	<b>46.478</b>	<b>43.792</b>	<b>43.420</b>	<b>42.836</b>	<b>44.631</b>	<b>47.942</b>	



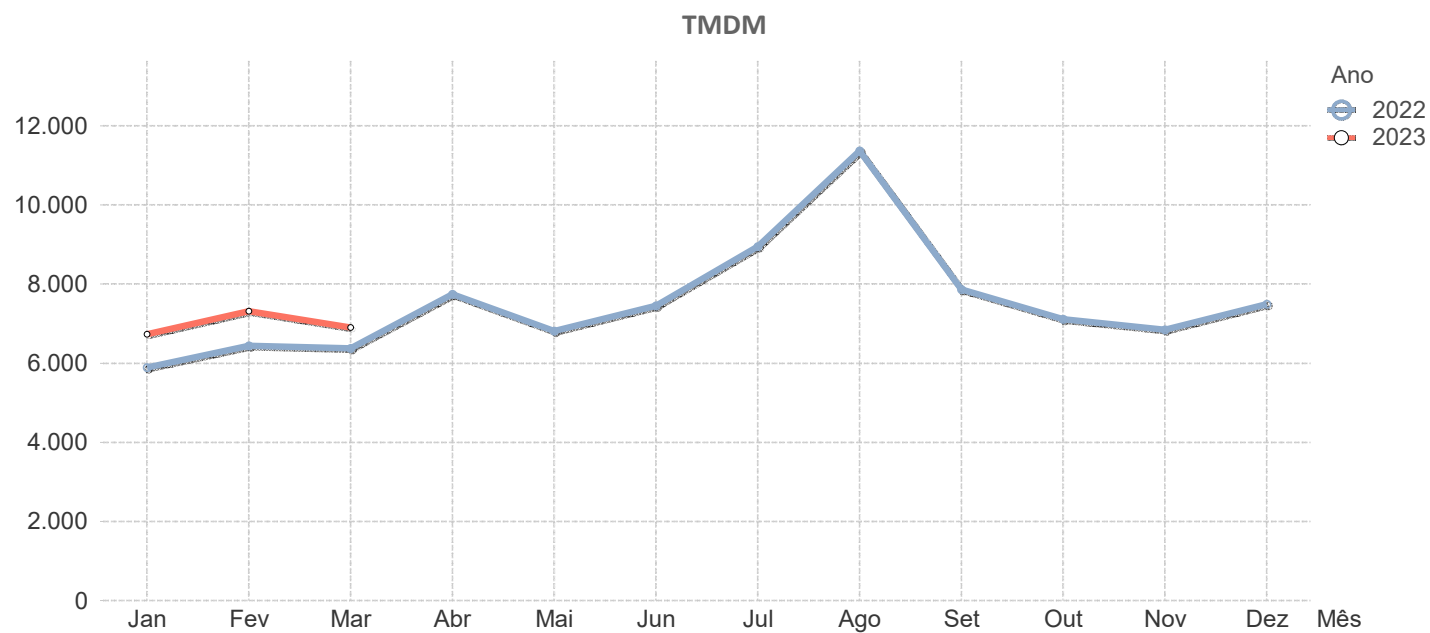
# **B**

## **Tráfego Médio Diário Mensal por Concessão**

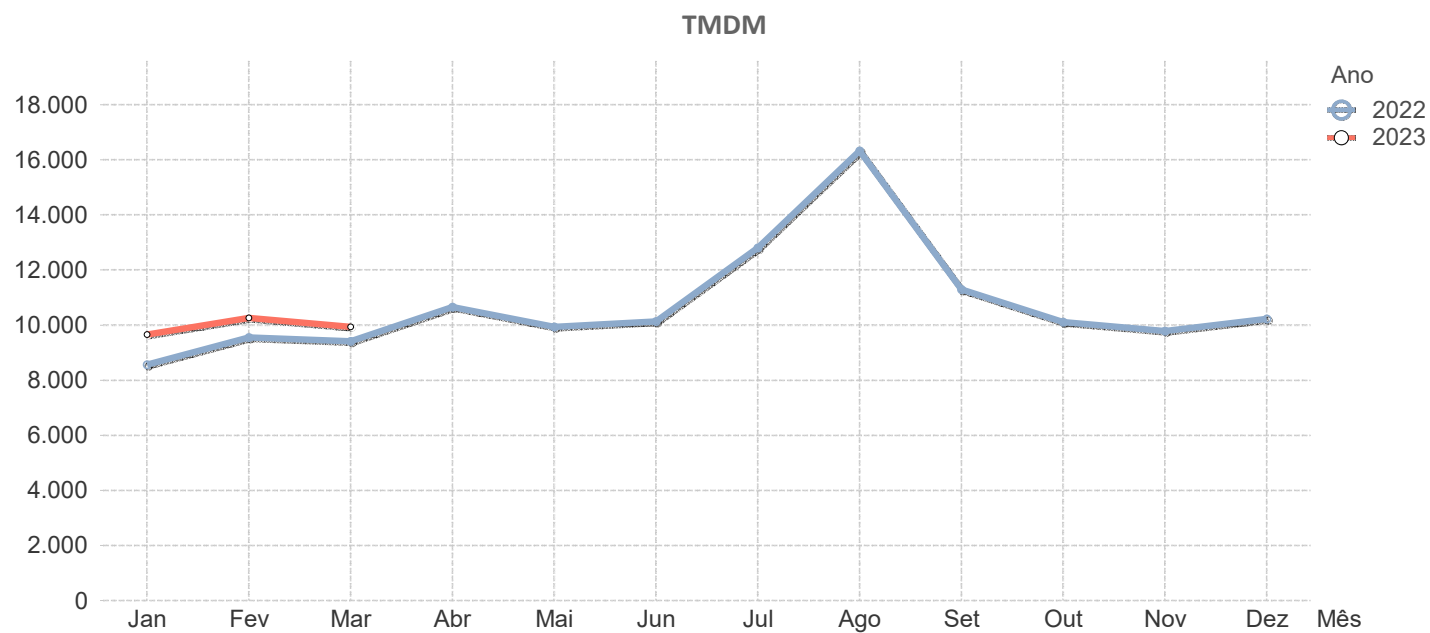
Algarve																
2022														2023		
Estrada	..	Jan	Fev	Mar	Abr	Mai	Jun	Jul	Ago	Set	Out	Nov	Dez	Jan	Fev	Mar
A22	..	9.235	11.332	11.146	14.862	15.048	17.936	23.559	29.368	19.561	15.438	12.226	11.614	11.197	12.462	14.083
<b>Média Ponderada</b>		<b>9.235</b>	<b>11.332</b>	<b>11.146</b>	<b>14.862</b>	<b>15.048</b>	<b>17.936</b>	<b>23.559</b>	<b>29.368</b>	<b>19.561</b>	<b>15.438</b>	<b>12.226</b>	<b>11.614</b>	<b>11.197</b>	<b>12.462</b>	<b>14.083</b>



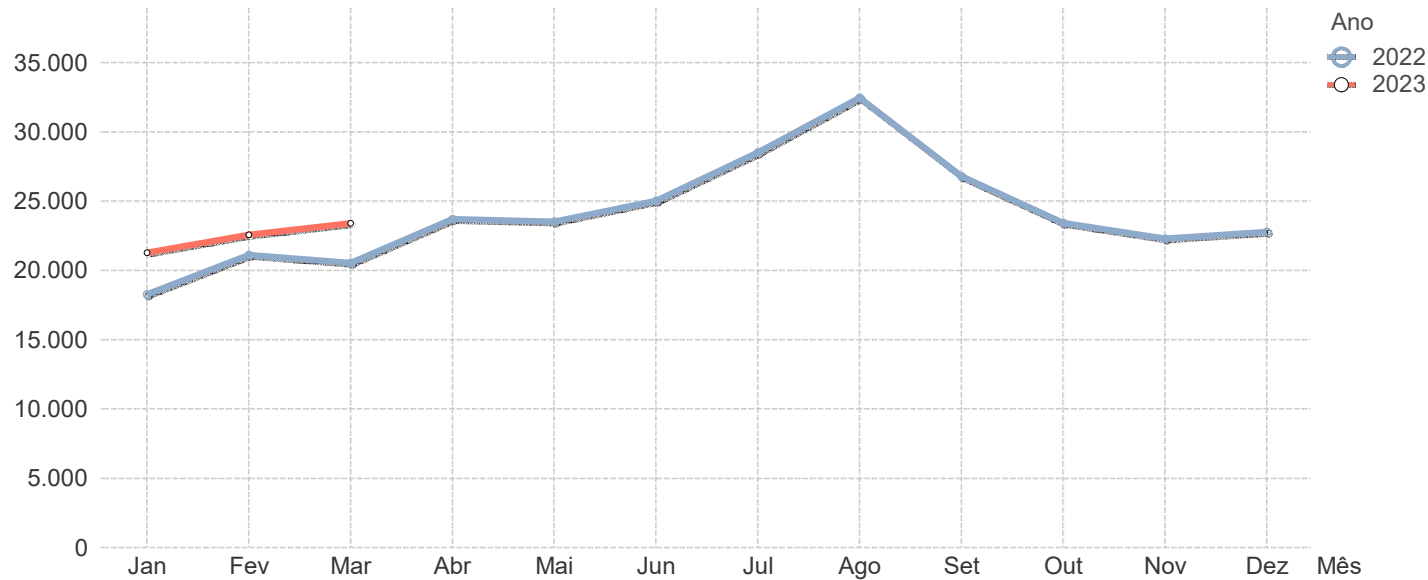
Beira Interior															
2022														2023	
Estrada	Jan	Fev	Mar	Abr	Mai	Jun	Jul	Ago	Set	Out	Nov	Dez	Jan	Fev	Mar
A23	5.889	6.441	6.377	7.744	6.817	7.456	8.946	11.369	7.868	7.116	6.844	7.494	6.735	7.311	6.905
<b>Média Ponderada</b>	<b>5.889</b>	<b>6.441</b>	<b>6.377</b>	<b>7.744</b>	<b>6.817</b>	<b>7.456</b>	<b>8.946</b>	<b>11.369</b>	<b>7.868</b>	<b>7.116</b>	<b>6.844</b>	<b>7.494</b>	<b>6.735</b>	<b>7.311</b>	<b>6.905</b>



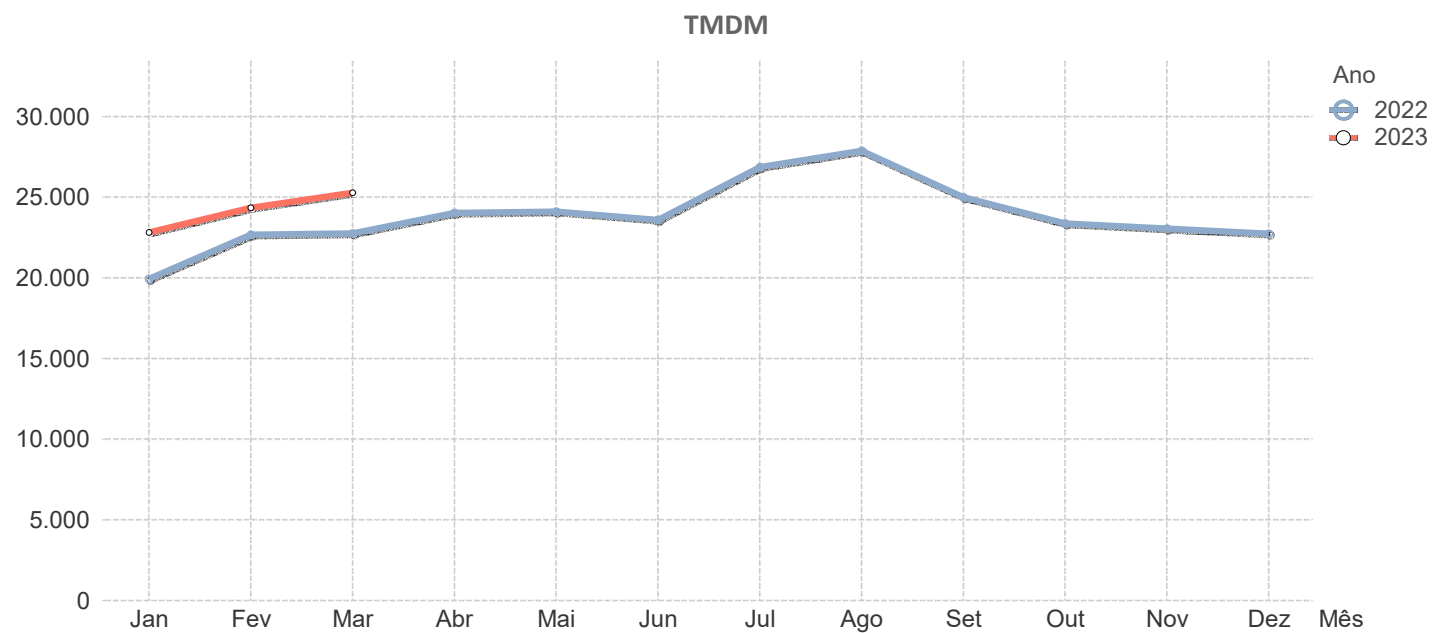
Beiras Litoral e Alta															
2022														2023	
Estrada	Jan	Fev	Mar	Abr	Mai	Jun	Jul	Ago	Set	Out	Nov	Dez	Jan	Fev	Mar
A25	8.567	9.548	9.408	10.657	9.934	10.137	12.808	16.328	11.302	10.114	9.790	10.228	9.657	10.259	9.940
<b>Média Ponderada</b>	<b>8.567</b>	<b>9.548</b>	<b>9.408</b>	<b>10.657</b>	<b>9.934</b>	<b>10.137</b>	<b>12.808</b>	<b>16.328</b>	<b>11.302</b>	<b>10.114</b>	<b>9.790</b>	<b>10.228</b>	<b>9.657</b>	<b>10.259</b>	<b>9.940</b>



		<b>Brisa</b>														
		<b>2022</b>												<b>2023</b>		
<b>Estrada</b>	<b>..</b>	<b>Jan</b>	<b>Fev</b>	<b>Mar</b>	<b>Abr</b>	<b>Mai</b>	<b>Jun</b>	<b>Jul</b>	<b>Ago</b>	<b>Set</b>	<b>Out</b>	<b>Nov</b>	<b>Dez</b>	<b>Jan</b>	<b>Fev</b>	<b>Mar</b>
A1		28.699	33.023	32.310	37.587	37.046	38.544	42.343	50.392	41.856	37.329	35.512	36.436	33.290	35.611	36.531
A2		13.424	15.592	14.827	19.092	18.109	22.991	29.152	34.260	23.932	17.913	15.928	16.245	15.168	16.484	17.446
A3		21.482	24.935	24.642	26.644	26.839	26.595	29.738	33.601	28.791	26.484	25.796	27.900	25.399	26.385	27.259
A4		29.606	33.132	32.467	34.636	35.452	35.196	38.598	41.496	36.184	34.509	33.492	34.489	33.216	35.226	35.988
A5		76.148	87.675	86.764	87.965	94.446	90.219	94.016	84.033	95.055	92.079	91.524	86.493	89.029	90.978	95.665
A6		4.637	5.611	5.153	6.785	6.055	6.563	7.589	8.793	7.131	6.312	5.849	6.362	5.464	5.892	5.971
A9		18.319	22.418	22.418	23.334	24.942	23.671	25.109	22.570	26.374	25.585	26.644	25.379	25.365	25.925	27.916
A10		6.248	7.328	7.134	8.176	8.319	8.788	9.500	10.076	9.290	8.334	8.343	8.293	7.927	8.194	8.626
A12		16.388	19.314	18.531	21.068	21.808	22.899	26.748	26.807	23.972	21.143	20.390	19.990	19.427	20.365	21.657
A12-1		6.445	7.087	7.278	7.026	7.741	7.250	7.229	6.586	7.135	7.309	7.679	6.842	7.422	7.260	8.176
A13		3.170	3.634	3.466	4.923	4.488	6.221	8.896	12.470	7.503	4.620	4.114	4.102	3.772	4.080	4.377
A14		7.014	7.527	6.783	7.680	8.100	8.284	10.742	11.792	8.438	7.410	7.091	7.195	7.225	7.735	7.738
CSB		25.788	29.930	29.580	29.885	31.546	30.098	31.999	32.937	32.531	31.011	31.193	30.772	30.584	31.276	32.404
<b>Média Ponderada</b>		<b>18.277</b>	<b>21.117</b>	<b>20.551</b>	<b>23.701</b>	<b>23.513</b>	<b>25.024</b>	<b>28.511</b>	<b>32.464</b>	<b>26.805</b>	<b>23.438</b>	<b>22.302</b>	<b>22.776</b>	<b>21.278</b>	<b>22.571</b>	<b>23.401</b>

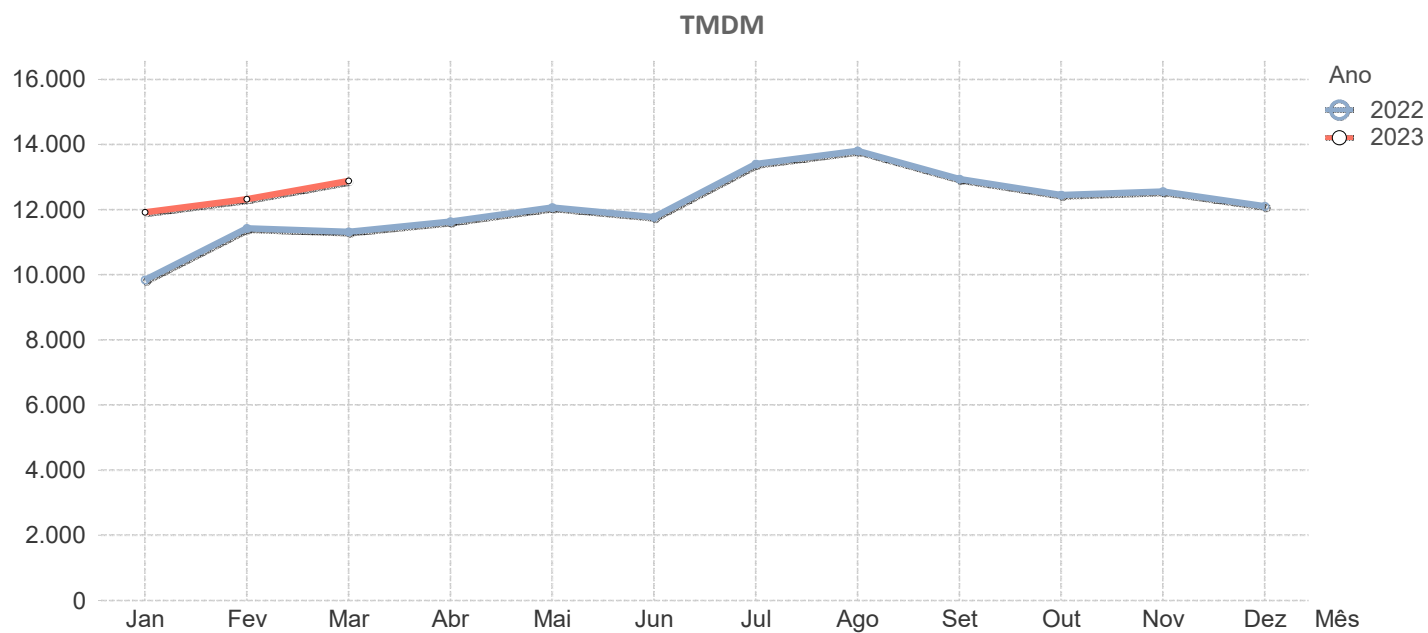
**TMDM**


Costa de Prata																
2022														2023		
Estrada	Jan	Fev	Mar	Abr	Mai	Jun	Jul	Ago	Set	Out	Nov	Dez	Jan	Fev	Mar	
A17	10.200	11.954	11.867	13.166	12.960	13.241	15.950	18.567	14.409	13.088	12.725	12.470	12.053	13.201	13.801	
A25	23.057	25.467	26.604	28.496	28.130	27.947	34.389	37.660	29.698	26.999	25.803	25.820	25.646	27.062	29.811	
A29	20.359	23.496	23.265	24.176	24.514	23.504	25.639	25.295	24.913	23.649	23.828	23.298	23.725	25.350	25.630	
A44	59.404	65.297	64.507	66.483	67.831	67.011	70.526	66.635	67.688	65.275	63.972	64.284	63.993	67.577	68.790	
<b>Média Ponderada</b>	<b>19.941</b>	<b>22.691</b>	<b>22.774</b>	<b>24.029</b>	<b>24.120</b>	<b>23.602</b>	<b>26.865</b>	<b>27.885</b>	<b>25.004</b>	<b>23.371</b>	<b>23.068</b>	<b>22.752</b>	<b>22.824</b>	<b>24.360</b>	<b>25.289</b>	





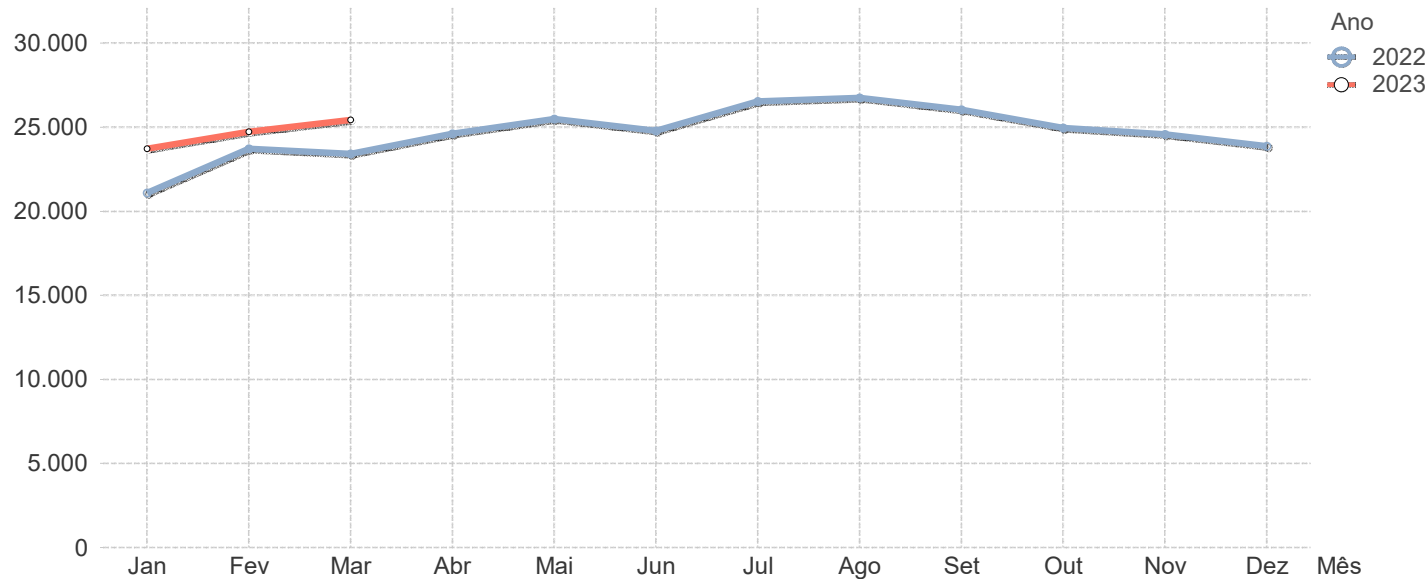
Douro Litoral																
2022														2023		
Estrada	Jan	Fev	Mar	Abr	Mai	Jun	Jul	Ago	Set	Out	Nov	Dez	Jan	Fev	Mar	
A32	8.472	9.704	9.584	9.656	10.086	9.763	10.663	10.482	10.440	10.134	10.198	10.227	10.038	10.254	10.732	
A41	11.720	13.770	13.685	14.260	14.717	14.444	16.909	18.039	16.133	15.385	15.548	14.672	14.466	15.031	15.740	
A43	6.610	7.386	7.229	7.304	7.617	7.365	7.989	7.347	8.052	8.002	8.061	7.660	7.608	7.972	8.151	
<b>Média Ponderada</b>	<b>9.847</b>	<b>11.426</b>	<b>11.319</b>	<b>11.635</b>	<b>12.066</b>	<b>11.774</b>	<b>13.403</b>	<b>13.807</b>	<b>12.942</b>	<b>12.450</b>	<b>12.561</b>	<b>12.106</b>	<b>11.923</b>	<b>12.324</b>	<b>12.882</b>	



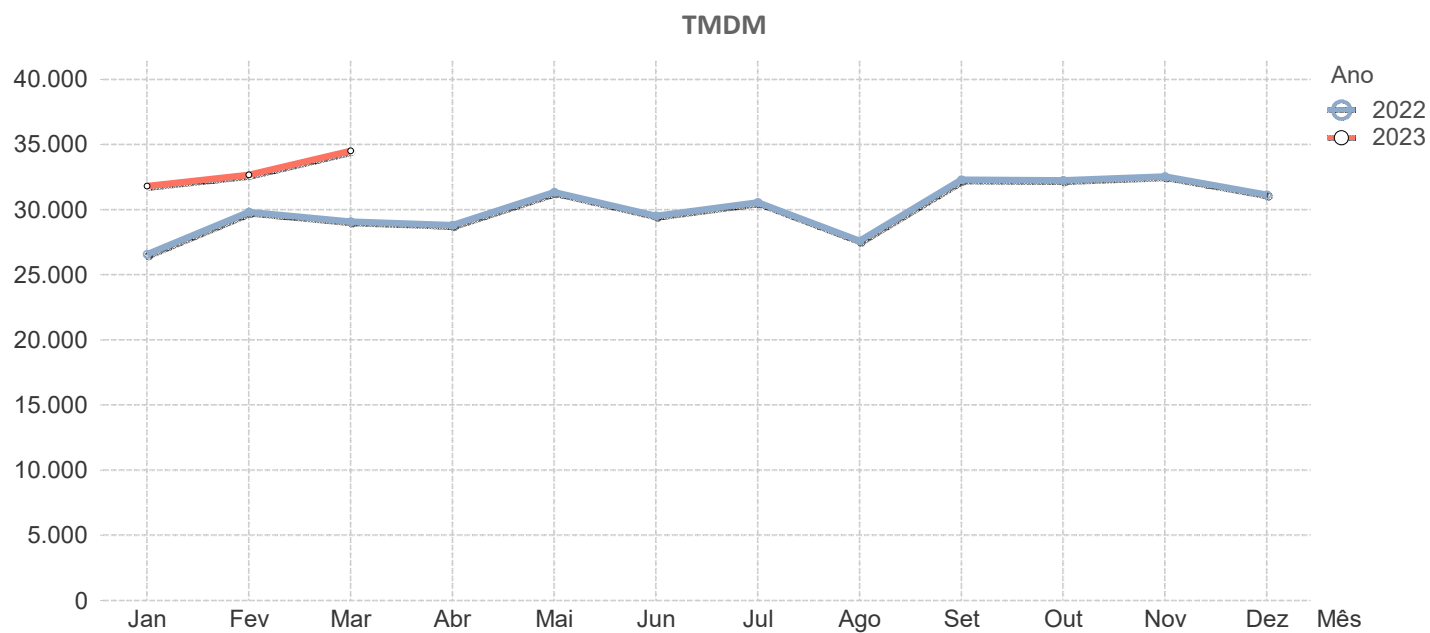
Infraestruturas de Portugal

Estrada	2022												2023		
	Jan	Fev	Mar	Abr	Mai	Jun	Jul	Ago	Set	Out	Nov	Dez	Jan	Fev	Mar
A1	88.429	93.860	93.095	98.178	100.642	99.212	103.524	101.568	102.430	99.660	96.601	96.454	95.233	98.700	100.918
A3	13.320	15.316	14.682	17.461	16.284	16.945	19.479	23.649	17.724	16.973	15.684	13.871	11.681	14.554	14.016
A4	6.943	7.774	7.512	8.458	8.136	8.156	9.186	12.030	9.029	8.231	7.832	8.070	7.348	8.023	7.865
A8	4.765	5.398	5.066	5.762	6.047	6.122	7.305	9.126	6.791	5.999	5.927	5.715	5.688	5.899	6.272
A13	4.117	4.743	4.583	5.104	5.195	5.323	5.838	6.792	5.652	5.212	5.273	4.974	4.688	5.048	5.158
A13-1	3.321	3.831	3.574	4.165	4.256	4.292	4.920	5.891	4.626	4.231	4.192	4.100	3.838	4.140	4.198
A19	10.868	11.802	11.846	11.747	12.701	11.912	12.062	11.979	12.476	12.254	12.393	11.880	11.806	11.874	12.631
A20	80.305	89.189	89.130	90.866	93.440	91.022	94.822	94.681	95.152	90.446	89.746	88.879	88.731	91.627	95.749
A21	12.554	13.883	12.904	14.265	14.799	13.894	16.031	14.708	14.625	14.128	13.560	13.461	13.853	13.455	14.197
A22	6.126	8.209	7.455	11.000	10.512	12.136	16.563	22.123	13.526	11.633	9.309	8.806	8.007	9.366	9.758
A23	12.379	13.864	13.367	15.578	14.776	15.729	17.476	20.467	16.671	14.904	15.105	14.352	13.244	14.432	13.661
A24	3.636	3.997	3.660	4.781	4.587	4.725	5.273	7.488	5.185	4.582	4.224	4.409	5.724	6.069	6.031
A28	103.754	112.600	113.254	114.806	113.741	116.161	118.012	114.164	119.066	115.824	112.530	110.390	110.434	113.576	117.354
A33	25.091	28.827	28.133	28.910	31.697	29.804	34.196	31.341	31.858	29.969	29.771	28.335	28.324	29.450	31.552
A43	35.678	39.622	39.644	38.557	39.695	38.531	39.719	36.375	39.948	39.248	38.801	38.424	37.774	38.391	39.978
A44	58.757	66.035	65.795	65.484	68.128	66.508	70.817	63.413	68.680	66.993	67.559	68.283	67.521	68.046	70.166
IP7	71.587	76.868	78.405	78.632	82.675	79.661	83.197	78.260	84.526	82.887	81.793	76.908	78.885	81.672	86.108
IC2	26.841	30.801	30.801	30.522	32.538	30.578	30.888	28.014	30.654	31.158	31.029	29.451	30.001	30.492	32.941
IC16	38.362	43.072	43.408	44.070	46.642	44.738	45.128	39.551	45.344	43.939	43.070	43.033	41.331	42.462	44.366
IC17	68.388	77.544	80.320	81.481	86.700	80.604	84.486	77.409	84.383	84.884	83.676	79.828	83.017	85.821	88.346
IC19	89.463	105.648	101.896	110.178	118.090	112.321	115.343	107.611	116.085	113.662	112.276	106.597	110.460	115.035	116.898
IC20	42.452	46.993	44.890	49.415	53.705	53.654	65.488	61.893	52.595	48.806	46.575	43.873	45.505	47.278	49.706
IC21	26.799	30.201	29.361	29.032	30.817	29.357	30.514	27.903	31.067	30.185	30.917	29.906	29.786	29.763	31.297
IC22	31.542	35.819	36.415	34.967	37.843	35.191	35.057	30.548	36.910	36.207	37.621	36.389	36.959	37.280	38.978
<b>Média Ponderada</b>	<b>21.107</b>	<b>23.716</b>	<b>23.411</b>	<b>24.612</b>	<b>25.487</b>	<b>24.794</b>	<b>26.549</b>	<b>26.752</b>	<b>26.045</b>	<b>24.970</b>	<b>24.590</b>	<b>23.870</b>	<b>23.731</b>	<b>24.725</b>	<b>25.442</b>

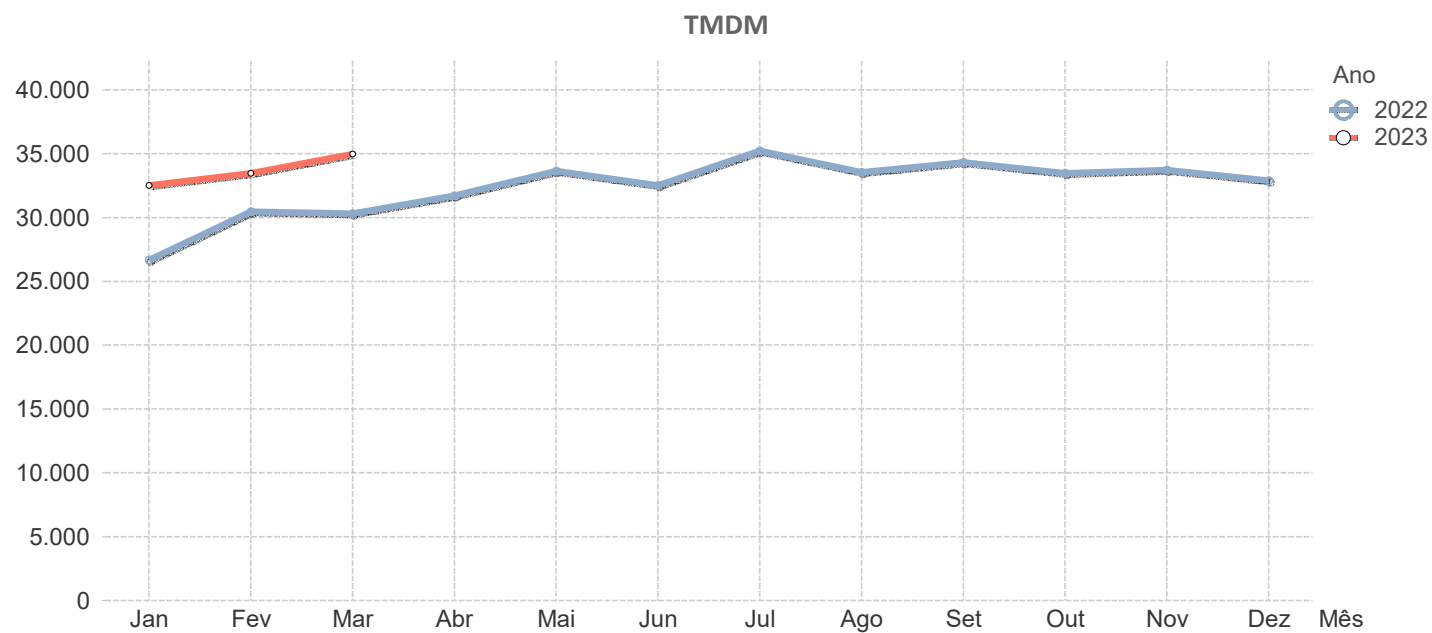
TMDM



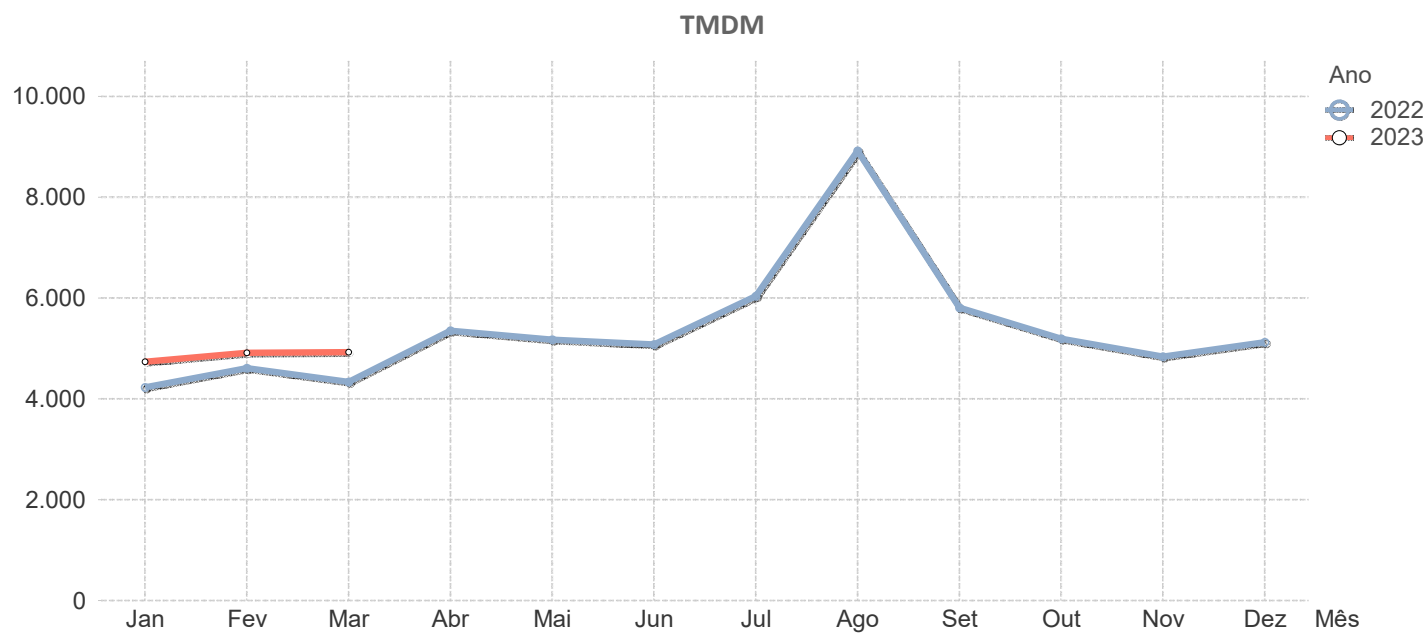
Grande Lisboa																
2022														2023		
Estrada	..	Jan	Fev	Mar	Abr	Mai	Jun	Jul	Ago	Set	Out	Nov	Dez	Jan	Fev	Mar
A16	..	26.583	29.828	29.091	28.812	31.350	29.529	30.556	27.604	32.305	32.240	32.555	31.141	31.809	32.668	34.512
<b>Média Ponderada</b>		<b>26.583</b>	<b>29.828</b>	<b>29.091</b>	<b>28.812</b>	<b>31.350</b>	<b>29.529</b>	<b>30.556</b>	<b>27.604</b>	<b>32.305</b>	<b>32.240</b>	<b>32.555</b>	<b>31.141</b>	<b>31.809</b>	<b>32.668</b>	<b>34.512</b>



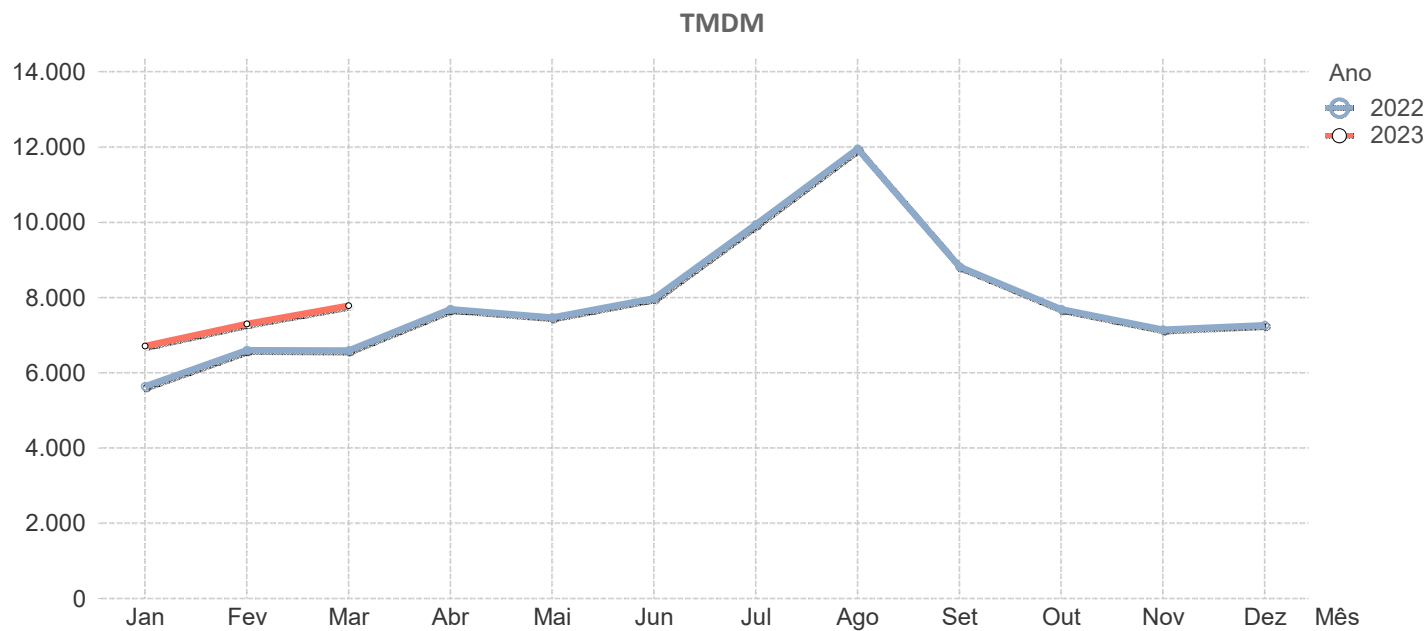
Grande Porto																
2022														2023		
Estrada	Jan	Fev	Mar	Abr	Mai	Jun	Jul	Ago	Set	Out	Nov	Dez	Jan	Fev	Mar	
A4	46.132	52.120	51.027	54.242	59.298	57.448	61.010	55.294	59.120	57.735	57.062	57.697	56.817	58.745	62.039	
A41	28.372	32.518	32.553	34.190	35.677	34.513	37.496	36.057	36.509	35.565	36.388	34.899	34.254	34.940	36.484	
A42	15.163	17.270	16.938	17.282	18.311	17.534	19.247	19.121	18.705	18.243	18.698	17.925	18.072	18.792	19.241	
VRI	32.240	37.911	40.198	41.391	43.845	42.781	47.393	45.430	47.670	46.478	43.792	43.420	42.836	44.631	47.942	
<b>Média Ponderada</b>	<b>26.677</b>	<b>30.466</b>	<b>30.307</b>	<b>31.708</b>	<b>33.656</b>	<b>32.526</b>	<b>35.231</b>	<b>33.549</b>	<b>34.326</b>	<b>33.472</b>	<b>33.735</b>	<b>32.905</b>	<b>32.511</b>	<b>33.468</b>	<b>34.993</b>	



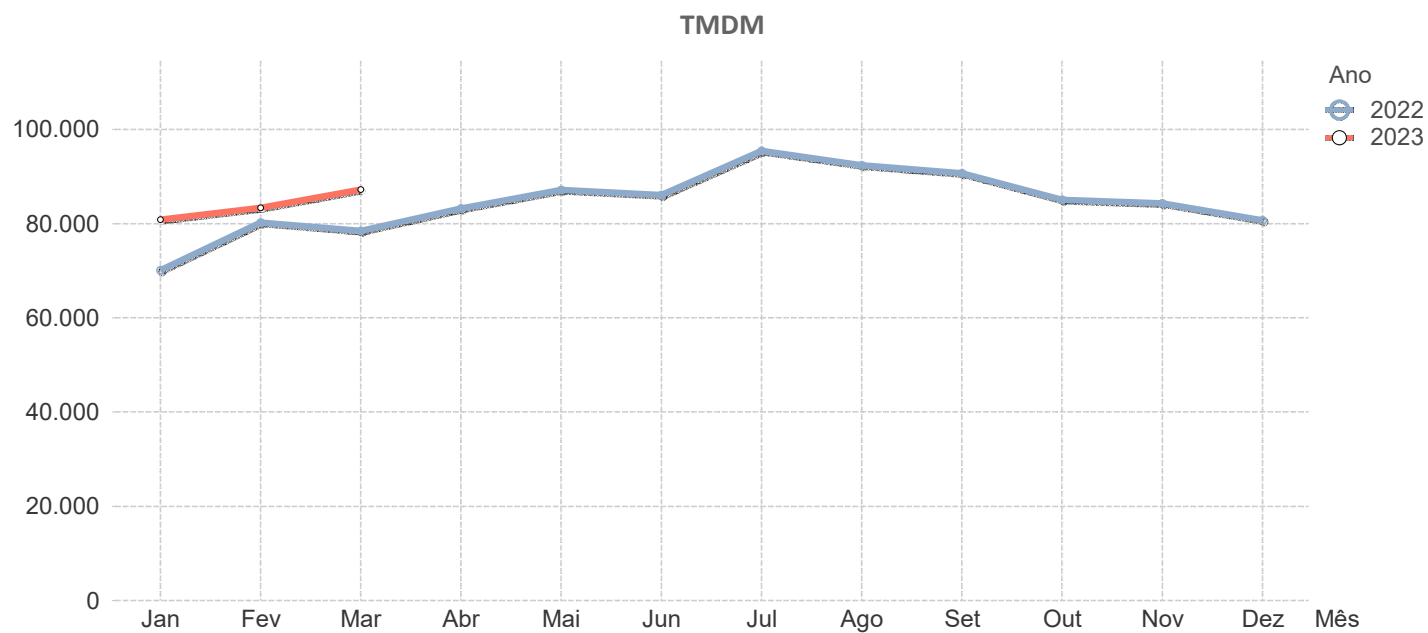
Interior Norte																
2022														2023		
Estrada	Jan	Fev	Mar	Abr	Mai	Jun	Jul	Ago	Set	Out	Nov	Dez	Jan	Fev	Mar	
A24	4.227	4.612	4.334	5.350	5.177	5.078	6.041	8.920	5.809	5.196	4.841	5.123	4.738	4.912	4.928	
<b>Média Ponderada</b>	<b>4.227</b>	<b>4.612</b>	<b>4.334</b>	<b>5.350</b>	<b>5.177</b>	<b>5.078</b>	<b>6.041</b>	<b>8.920</b>	<b>5.809</b>	<b>5.196</b>	<b>4.841</b>	<b>5.123</b>	<b>4.738</b>	<b>4.912</b>	<b>4.928</b>	



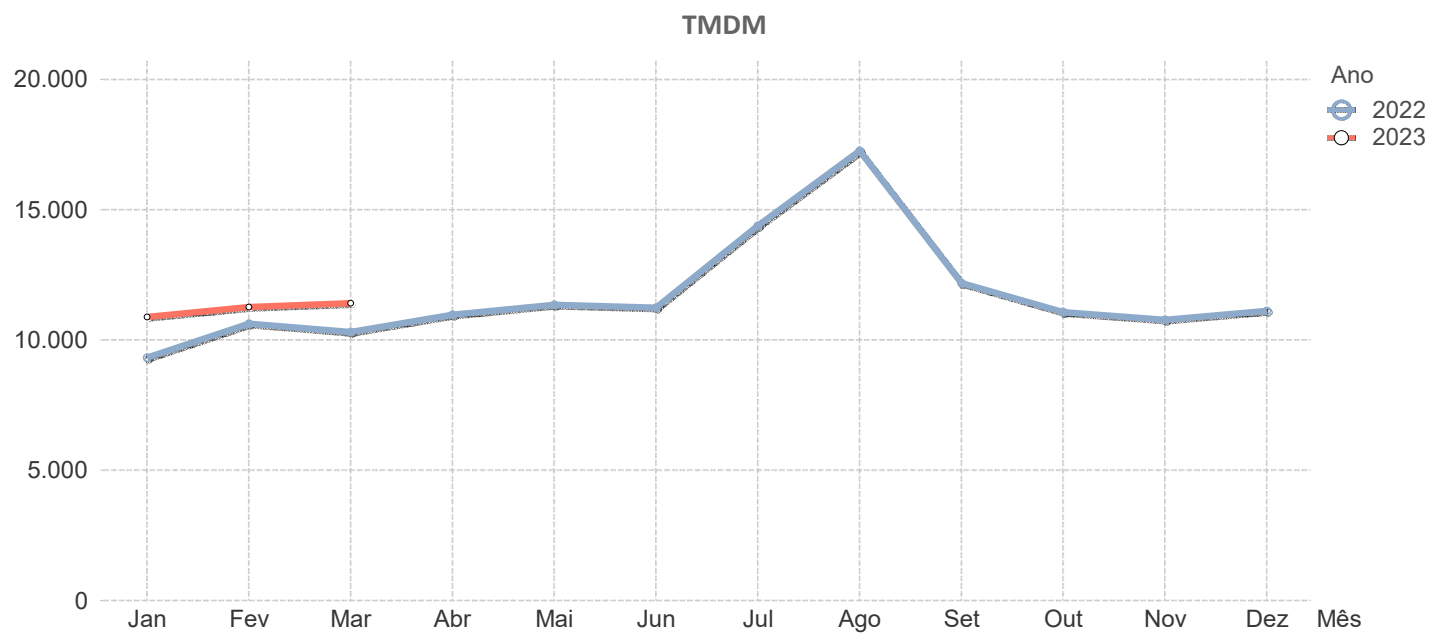
Litoral Centro																
2022														2023		
Estrada	Jan	Fev	Mar	Abr	Mai	Jun	Jul	Ago	Set	Out	Nov	Dez	Jan	Fev	Mar	
A17	5.639	6.604	6.592	7.691	7.472	7.979	9.943	11.953	8.827	7.691	7.147	7.262	6.709	7.299	7.786	
<b>Média Ponderada</b>	<b>5.639</b>	<b>6.604</b>	<b>6.592</b>	<b>7.691</b>	<b>7.472</b>	<b>7.979</b>	<b>9.943</b>	<b>11.953</b>	<b>8.827</b>	<b>7.691</b>	<b>7.147</b>	<b>7.262</b>	<b>6.709</b>	<b>7.299</b>	<b>7.786</b>	



		Lusoponte														
		2022												2023		
Estrada	..	Jan	Fev	Mar	Abr	Mai	Jun	Jul	Ago	Set	Out	Nov	Dez	Jan	Fev	Mar
A2	..	121.170	136.848	133.200	139.713	145.760	145.274	158.697	153.753	148.019	140.951	138.013	132.070	133.669	138.853	143.816
A12	..	53.119	61.358	60.259	64.410	67.640	66.379	74.390	71.996	71.603	66.478	66.392	63.616	63.272	64.873	68.387
<b>Média Ponderada</b>		<b>70.132</b>	<b>80.231</b>	<b>78.494</b>	<b>83.236</b>	<b>87.170</b>	<b>86.103</b>	<b>95.467</b>	<b>92.435</b>	<b>90.707</b>	<b>85.096</b>	<b>84.297</b>	<b>80.730</b>	<b>80.871</b>	<b>83.368</b>	<b>87.244</b>

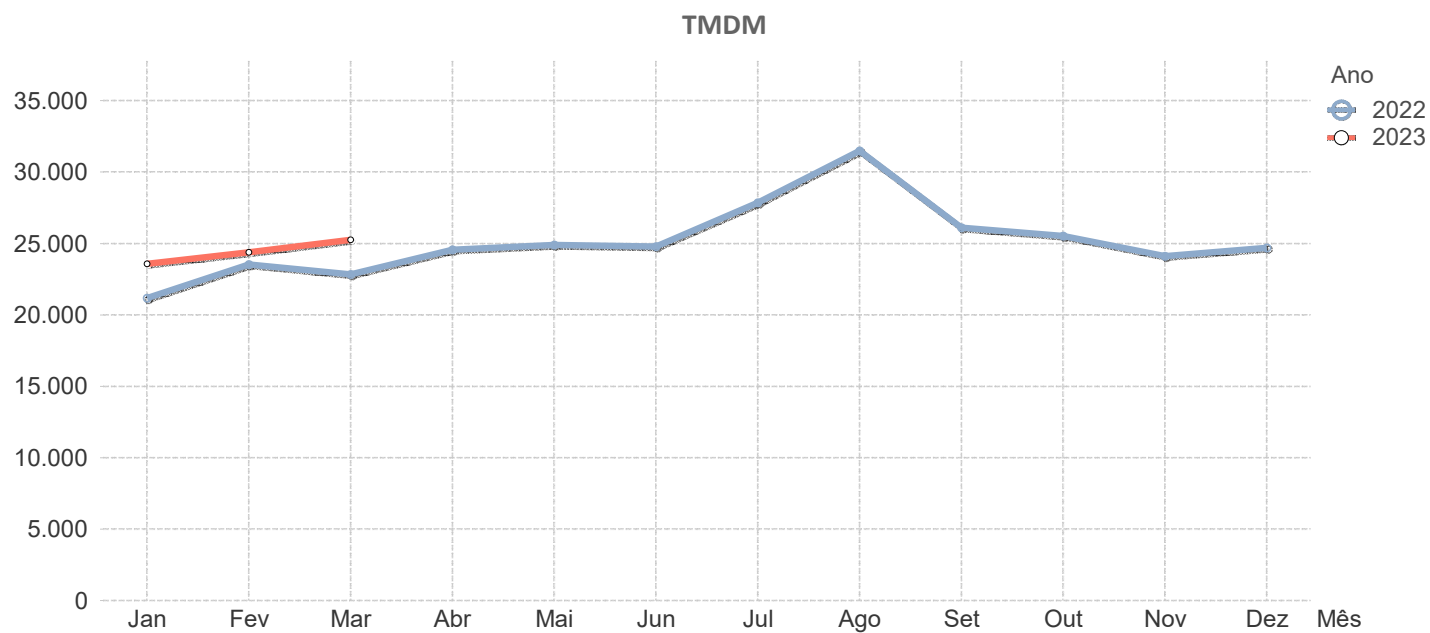


		Norte														
		2022												2023		
Estrada	..	Jan	Fev	Mar	Abr	Mai	Jun	Jul	Ago	Set	Out	Nov	Dez	Jan	Fev	Mar
A7	..	8.220	9.203	8.902	9.683	9.790	9.824	13.063	16.274	10.643	9.483	9.144	9.630	9.369	9.697	9.688
A11	..	10.942	12.730	12.368	12.854	13.658	13.319	16.320	18.710	14.470	13.391	13.156	13.315	13.118	13.583	13.942
<b>Média Ponderada</b>		<b>9.321</b>	<b>10.630</b>	<b>10.304</b>	<b>10.966</b>	<b>11.355</b>	<b>11.238</b>	<b>14.381</b>	<b>17.259</b>	<b>12.191</b>	<b>11.064</b>	<b>10.767</b>	<b>11.121</b>	<b>10.886</b>	<b>11.269</b>	<b>11.410</b>

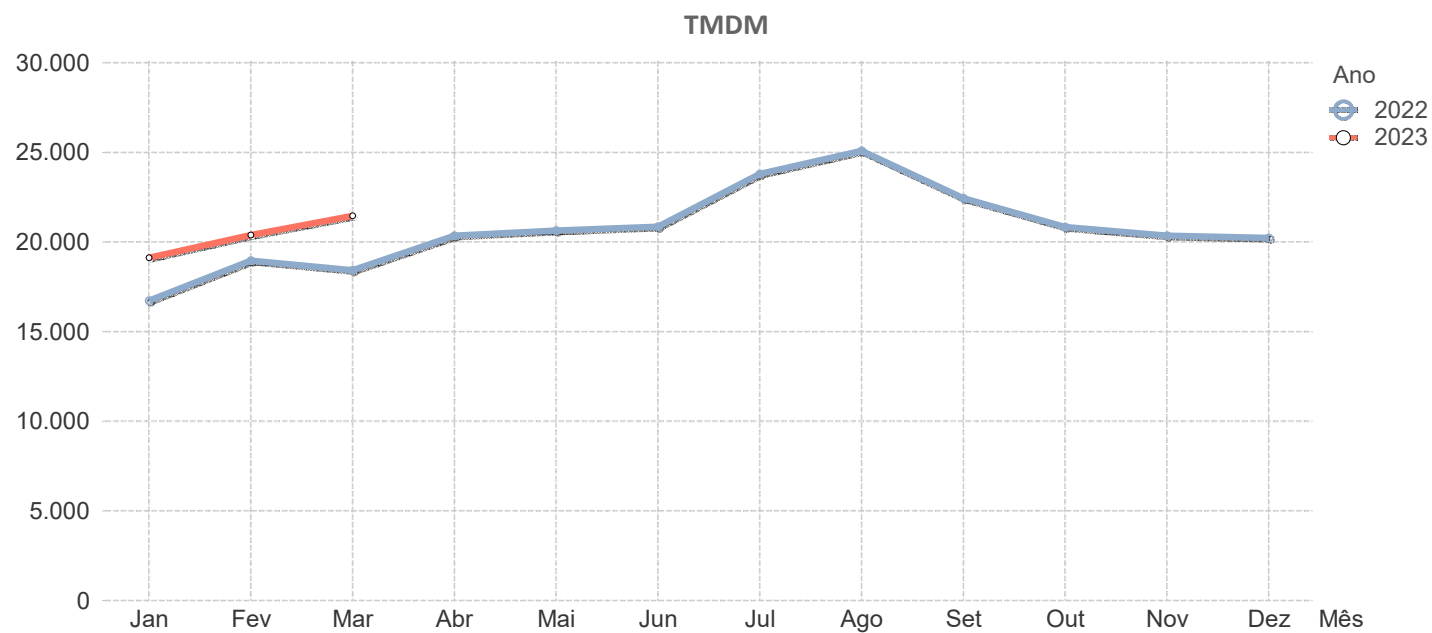




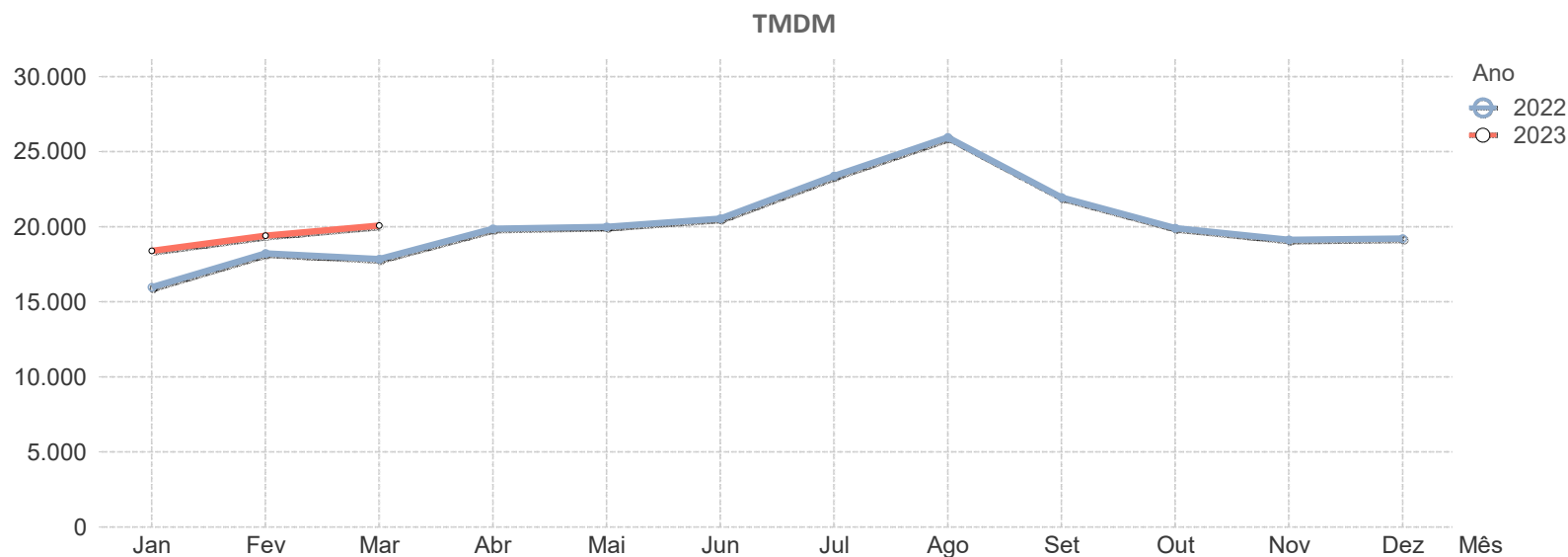
		Norte Litoral														
		2022												2023		
Estrada	..	Jan	Fev	Mar	Abr	Mai	Jun	Jul	Ago	Set	Out	Nov	Dez	Jan	Fev	Mar
A27	..	8.909	10.022	9.506	10.032	10.365	10.312	11.807	15.196	11.288	11.080	9.835	9.928	10.023	10.469	10.647
A28	..	24.592	27.312	26.565	28.611	28.958	28.819	32.331	36.032	30.233	29.543	28.094	28.807	27.367	28.252	29.330
<b>Média Ponderada</b>		<b>21.173</b>	<b>23.543</b>	<b>22.846</b>	<b>24.561</b>	<b>24.905</b>	<b>24.785</b>	<b>27.857</b>	<b>31.490</b>	<b>26.103</b>	<b>25.518</b>	<b>24.113</b>	<b>24.691</b>	<b>23.586</b>	<b>24.375</b>	<b>25.257</b>



		Oeste														
		2022												2023		
Estrada	..	Jan	Fev	Mar	Abr	Mai	Jun	Jul	Ago	Set	Out	Nov	Dez	Jan	Fev	Mar
A8	..	20.572	23.345	22.707	25.061	25.378	25.542	28.982	30.444	27.596	25.692	25.099	24.992	23.596	25.170	26.458
A15	..	4.364	4.830	4.661	5.200	5.363	5.719	7.145	7.827	5.851	5.181	5.058	4.883	4.689	4.983	5.372
<b>Média Ponderada</b>		<b>16.740</b>	<b>18.967</b>	<b>18.440</b>	<b>20.364</b>	<b>20.645</b>	<b>20.855</b>	<b>23.818</b>	<b>25.096</b>	<b>22.453</b>	<b>20.842</b>	<b>20.359</b>	<b>20.236</b>	<b>19.125</b>	<b>20.396</b>	<b>21.472</b>



Concessão	Ano Mês	2022												2023		
		Jan	Fev	Mar	Abr	Mai	Jun	Jul	Ago	Set	Out	Nov	Dez	Jan	Fev	Mar
Algarve		9.235	11.332	11.146	14.862	15.048	17.936	23.559	29.368	19.561	15.438	12.226	11.614	11.197	12.462	14.083
Beira Interior		5.889	6.441	6.377	7.744	6.817	7.456	8.946	11.369	7.868	7.116	6.844	7.494	6.735	7.311	6.905
Beiras Litoral e Alta		8.567	9.548	9.408	10.657	9.934	10.137	12.808	16.328	11.302	10.114	9.790	10.228	9.657	10.259	9.940
Brisa		18.277	21.117	20.551	23.701	23.513	25.024	28.511	32.464	26.805	23.438	22.302	22.776	21.278	22.571	23.401
Costa de Prata		19.941	22.691	22.774	24.029	24.120	23.602	26.865	27.885	25.004	23.371	23.068	22.752	22.824	24.360	25.289
Douro Litoral		9.847	11.426	11.319	11.635	12.066	11.774	13.403	13.807	12.942	12.450	12.561	12.106	11.923	12.324	12.882
Grande Lisboa		26.583	29.828	29.091	28.812	31.350	29.529	30.556	27.604	32.305	32.240	32.555	31.141	31.809	32.668	34.512
Grande Porto		26.677	30.466	30.307	31.708	33.656	32.526	35.231	33.549	34.326	33.472	33.735	32.905	32.511	33.468	34.993
Infraestruturas de Po...		21.107	23.716	23.411	24.612	25.487	24.794	26.549	26.752	26.045	24.970	24.590	23.870	23.731	24.725	25.442
Interior Norte		4.227	4.612	4.334	5.350	5.177	5.078	6.041	8.920	5.809	5.196	4.841	5.123	4.738	4.912	4.928
Litoral Centro		5.639	6.604	6.592	7.691	7.472	7.979	9.943	11.953	8.827	7.691	7.147	7.262	6.709	7.299	7.786
Lusoponte		70.132	80.231	78.494	83.236	87.170	86.103	95.467	92.435	90.707	85.096	84.297	80.730	80.871	83.368	87.244
Norte		9.321	10.630	10.304	10.966	11.355	11.238	14.381	17.259	12.191	11.064	10.767	11.121	10.886	11.269	11.410
Norte Litoral		21.173	23.543	22.846	24.561	24.905	24.785	27.857	31.490	26.103	25.518	24.113	24.691	23.586	24.375	25.257
Oeste		16.740	18.967	18.440	20.364	20.645	20.855	23.818	25.096	22.453	20.842	20.359	20.236	19.125	20.396	21.472
<b>Média Ponderada</b>		<b>15.977</b>	<b>18.232</b>	<b>17.850</b>	<b>19.878</b>	<b>20.000</b>	<b>20.537</b>	<b>23.384</b>	<b>25.960</b>	<b>21.950</b>	<b>19.918</b>	<b>19.143</b>	<b>19.208</b>	<b>18.401</b>	<b>19.400</b>	<b>20.074</b>

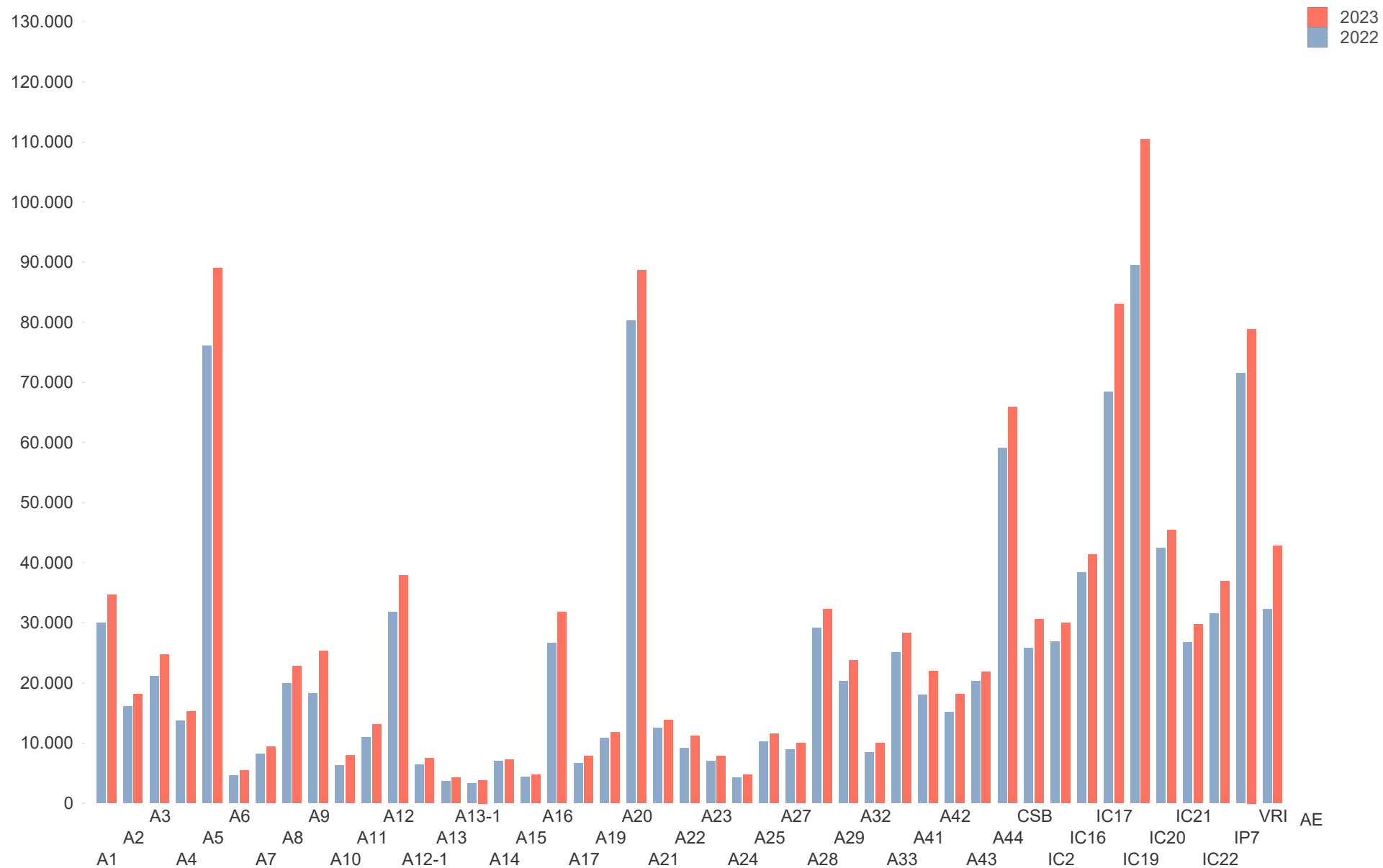


# C

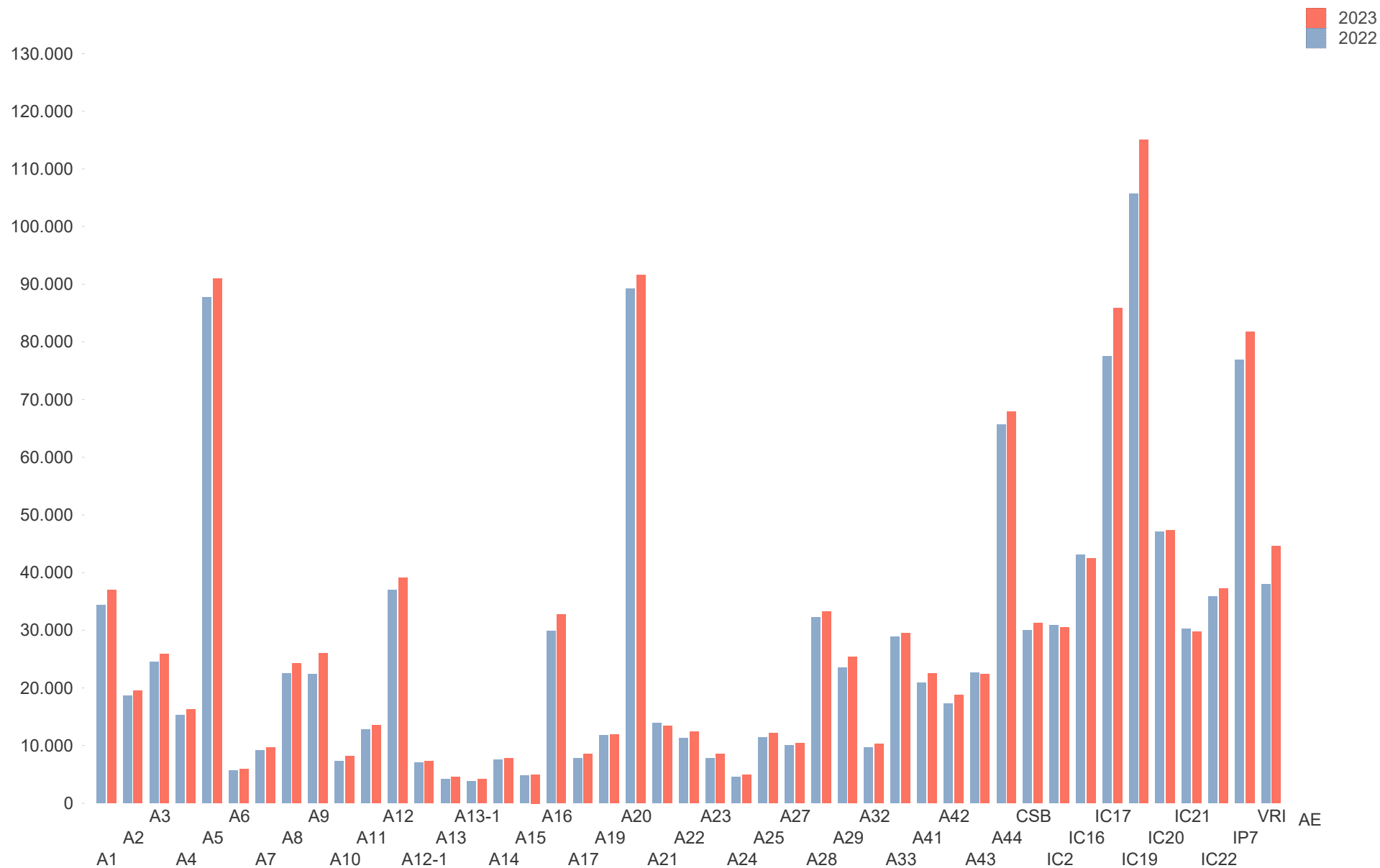
## **Variação do Tráfego Médio Diário por Trimestre**

Estrada	Mês			2022			2023					
	2022	2023	Var.	2022	2023	Var.	2022	2023	Var.			
A1	29.986	34.625	15,5%	↑	34.334	36.971	7,7%	↑	33.620	37.919	12,8%	↑
A2	16.109	18.120	12,5%	↑	18.613	19.533	4,9%	↑	17.776	20.595	15,9%	↑
A3	21.082	24.726	17,3%	↑	24.462	25.804	5,5%	↑	24.153	26.609	10,2%	↑
A4	13.676	15.219	11,3%	↑	15.327	16.249	6,0%	↑	14.940	16.438	10,0%	↑
A5	76.148	89.029	16,9%	↑	87.675	90.978	3,8%	↑	86.764	95.665	10,3%	↑
A6	4.637	5.464	17,8%	↑	5.611	5.892	5,0%	↑	5.153	5.971	15,9%	↑
A7	8.220	9.369	14,0%	↑	9.203	9.697	5,4%	↑	8.902	9.688	8,8%	↑
A8	19.874	22.804	14,7%	↑	22.552	24.318	7,8%	↑	21.928	25.566	16,6%	↑
A9	18.319	25.365	38,5%	↑	22.418	25.925	15,6%	↑	22.418	27.916	24,5%	↑
A10	6.248	7.927	26,9%	↑	7.328	8.194	11,8%	↑	7.134	8.626	20,9%	↑
A11	10.942	13.118	19,9%	↑	12.730	13.583	6,7%	↑	12.368	13.942	12,7%	↑
A12	31.836	37.866	18,9%	↑	36.996	39.083	5,6%	↑	36.080	41.310	14,5%	↑
A12-1	6.445	7.422	15,2%	↑	7.087	7.260	2,4%	↑	7.278	8.176	12,3%	↑
A13	3.659	4.245	16,0%	↑	4.207	4.580	8,9%	↑	4.043	4.780	18,2%	↑
A13-1	3.321	3.838	15,6%	↑	3.831	4.140	8,1%	↑	3.574	4.198	17,5%	↑
A14	7.014	7.225	3,0%	↑	7.527	7.735	2,8%	↑	6.783	7.738	14,1%	↑
A15	4.364	4.689	7,4%	↑	4.830	4.983	3,2%	↑	4.661	5.372	15,3%	↑
A16	26.583	31.809	19,7%	↑	29.828	32.668	9,5%	↑	29.091	34.512	18,6%	↑
A17	6.595	7.829	18,7%	↑	7.726	8.537	10,5%	↑	7.698	9.048	17,5%	↑
A19	10.868	11.806	8,6%	↑	11.802	11.874	0,6%	↑	11.846	12.631	6,6%	↑
A20	80.305	88.731	10,5%	↑	89.189	91.627	2,7%	↑	89.130	95.749	7,4%	↑
A21	12.554	13.853	10,3%	↑	13.883	13.455	-3,1%	↓	12.904	14.197	10,0%	↑
A22	9.181	11.144	21,4%	↑	11.277	12.411	10,0%	↑	11.082	14.011	26,4%	↑
A23	7.026	7.875	12,1%	↑	7.742	8.559	10,6%	↑	7.602	8.088	6,4%	↑
A24	4.213	4.763	13,1%	↑	4.597	4.941	7,5%	↑	4.317	4.956	14,8%	↑
A25	10.264	11.530	12,3%	↑	11.412	12.227	7,1%	↑	11.423	12.268	7,4%	↑
A27	8.909	10.023	12,5%	↑	10.022	10.469	4,5%	↑	9.506	10.647	12,0%	↑
A28	29.219	32.222	10,3%	↑	32.297	33.239	2,9%	↑	31.632	34.475	9,0%	↑
A29	20.359	23.725	16,5%	↑	23.496	25.350	7,9%	↑	23.265	25.630	10,2%	↑
A32	8.472	10.038	18,5%	↑	9.704	10.254	5,7%	↑	9.584	10.732	12,0%	↑
A33	25.091	28.324	12,9%	↑	28.827	29.450	2,2%	↑	28.133	31.552	12,2%	↑
A41	17.988	21.914	21,8%	↑	20.827	22.525	8,2%	↑	20.787	23.548	13,3%	↑
A42	15.163	18.072	19,2%	↑	17.270	18.792	8,8%	↑	16.938	19.241	13,6%	↑
A43	20.332	21.848	7,5%	↑	22.603	22.331	-1,2%	↓	22.531	23.175	2,9%	↑
A44	59.049	65.929	11,7%	↑	65.702	67.834	3,2%	↑	65.214	69.545	6,6%	↑
CSB	25.788	30.584	18,6%	↑	29.930	31.276	4,5%	↑	29.580	32.404	9,5%	↑
VRI	32.240	42.836	32,9%	↑	37.911	44.631	17,7%	↑	40.198	47.942	19,3%	↑
IP7	71.587	78.885	10,2%	↑	76.868	81.672	6,3%	↑	78.405	86.108	9,8%	↑
IC2	26.841	30.001	11,8%	↑	30.801	30.492	-1,0%	↓	30.801	32.941	6,9%	↑
IC16	38.362	41.331	7,7%	↑	43.072	42.462	-1,4%	↓	43.408	44.366	2,2%	↑
IC17	68.388	83.017	21,4%	↑	77.544	85.821	10,7%	↑	80.320	88.346	10,0%	↑
IC19	89.463	110.460	23,5%	↑	105.648	115.035	8,9%	↑	101.896	116.898	14,7%	↑
IC20	42.452	45.505	7,2%	↑	46.993	47.278	0,6%	↑	44.890	49.706	10,7%	↑
IC21	26.799	29.786	11,1%	↑	30.201	29.763	-1,4%	↓	29.361	31.297	6,6%	↑
IC22	31.542	36.959	17,2%	↑	35.819	37.280	4,1%	↑	36.415	38.978	7,0%	↑
<b>Média Ponderada</b>	<b>15.977</b>	<b>18.401</b>	<b>15,2%</b>	<b>↑</b>	<b>18.232</b>	<b>19.400</b>	<b>6,4%</b>	<b>↑</b>	<b>17.850</b>	<b>20.074</b>	<b>12,5%</b>	<b>↑</b>

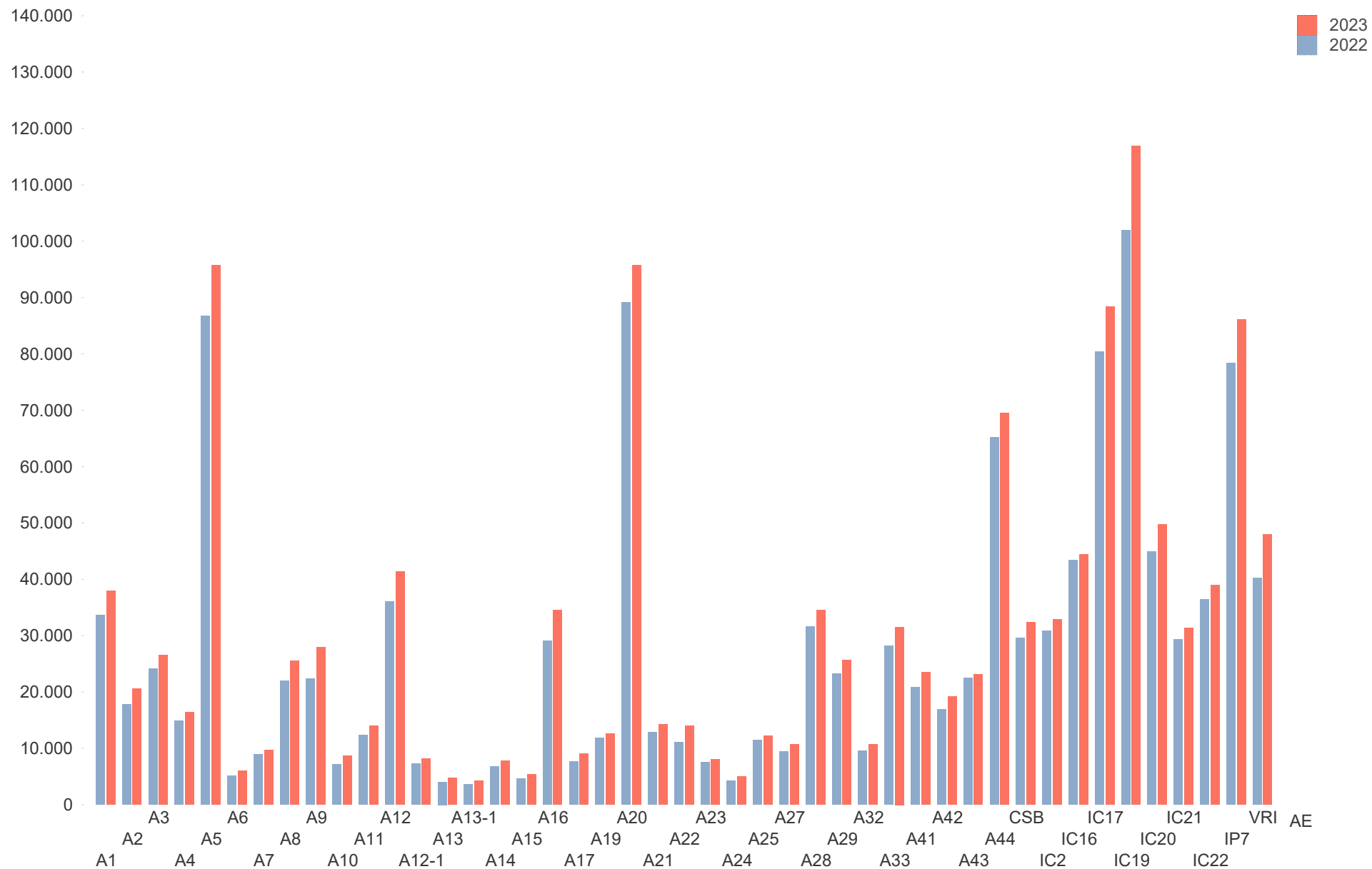
Varição do Tráfego Médio Diário por Estrada em períodos homólogos - Jan



Varição do Tráfego Médio Diário por Estrada em períodos homólogos - Fev



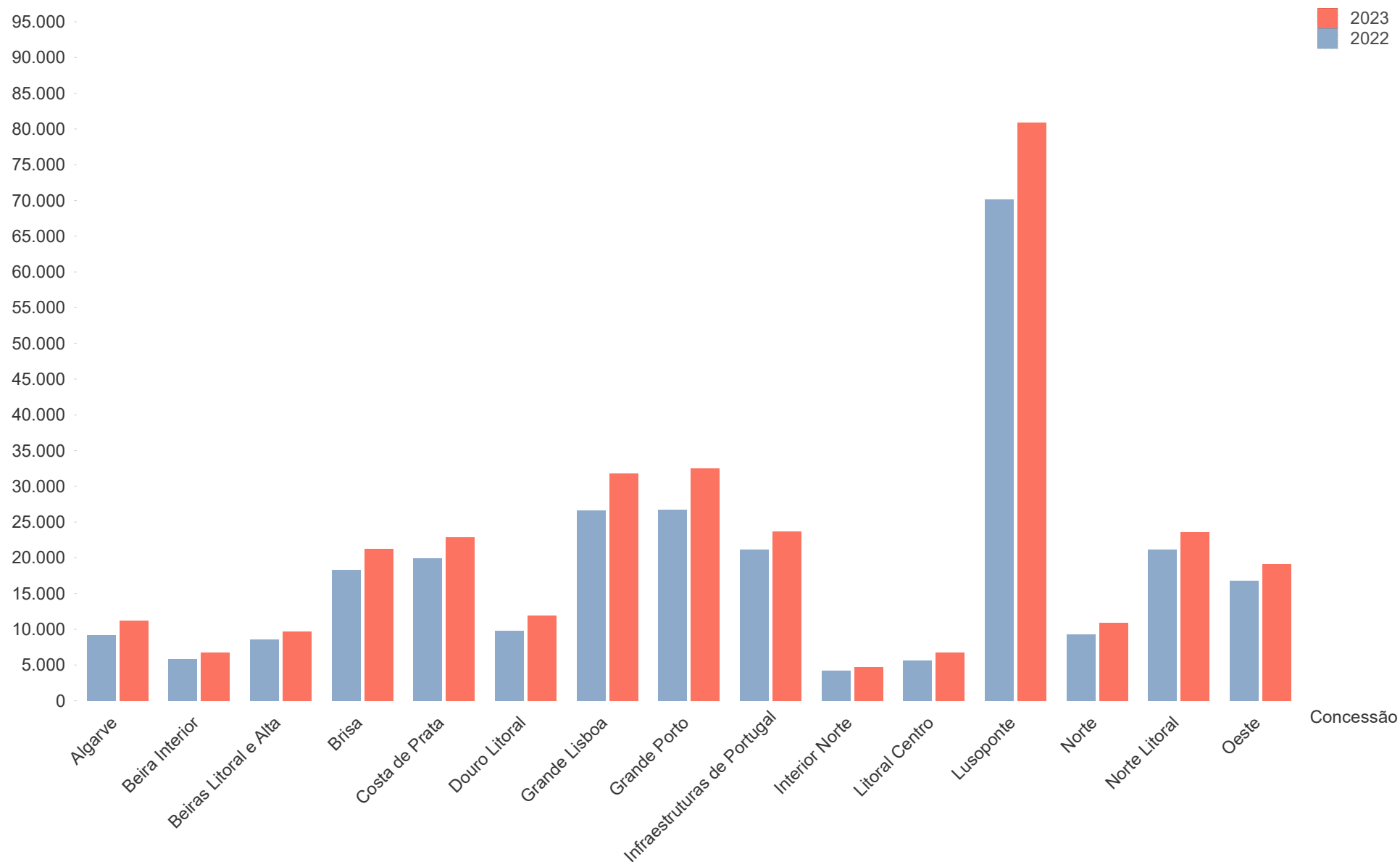
Variação do Tráfego Médio Diário por Estrada em períodos homólogos - Mar



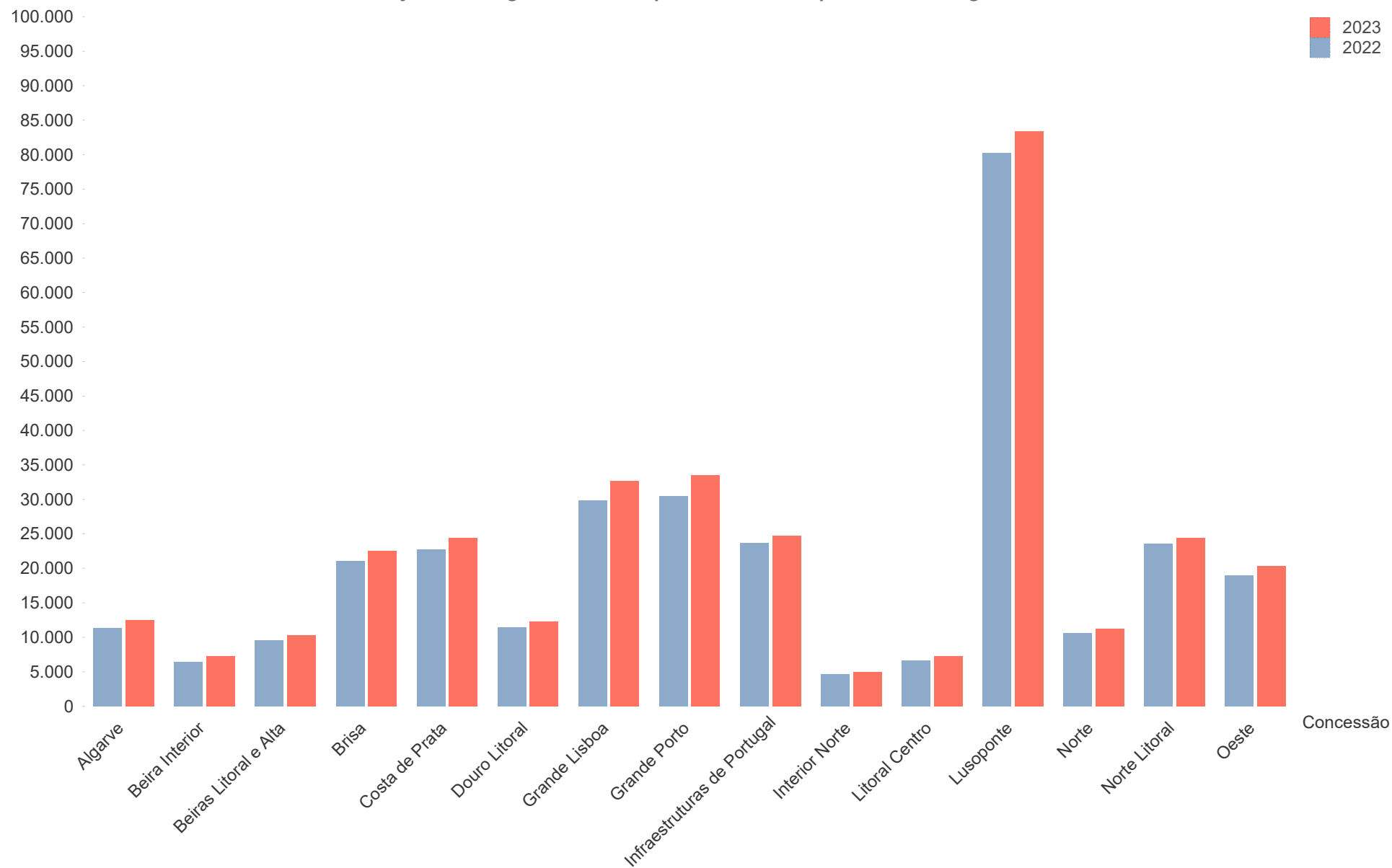


Mês	Jan				Fev				Mar			
	2022	2023	Var.		2022	2023	Var.		2022	2023	Var.	
Algarve	9.235	11.197	21,2%	↑	11.332	12.462	10,0%	↑	11.146	14.083	26,3%	↑
Beira Interior	5.889	6.735	14,4%	↑	6.441	7.311	13,5%	↑	6.377	6.905	8,3%	↑
Beiras Litoral e Alta	8.567	9.657	12,7%	↑	9.548	10.259	7,5%	↑	9.408	9.940	5,7%	↑
Brisa	18.277	21.278	16,4%	↑	21.117	22.571	6,9%	↑	20.551	23.401	13,9%	↑
Costa de Prata	19.941	22.824	14,5%	↑	22.691	24.360	7,4%	↑	22.774	25.289	11,0%	↑
Douro Litoral	9.847	11.923	21,1%	↑	11.426	12.324	7,9%	↑	11.319	12.882	13,8%	↑
Grande Lisboa	26.583	31.809	19,7%	↑	29.828	32.668	9,5%	↑	29.091	34.512	18,6%	↑
Grande Porto	26.677	32.511	21,9%	↑	30.466	33.468	9,9%	↑	30.307	34.993	15,5%	↑
Infraestruturas de Portugal	21.107	23.731	12,4%	↑	23.716	24.725	4,3%	↑	23.411	25.442	8,7%	↑
Interior Norte	4.227	4.738	12,1%	↑	4.612	4.912	6,5%	↑	4.334	4.928	13,7%	↑
Litoral Centro	5.639	6.709	19,0%	↑	6.604	7.299	10,5%	↑	6.592	7.786	18,1%	↑
Lusoponte	70.132	80.871	15,3%	↑	80.231	83.368	3,9%	↑	78.494	87.244	11,1%	↑
Norte	9.321	10.886	16,8%	↑	10.630	11.269	6,0%	↑	10.304	11.410	10,7%	↑
Norte Litoral	21.173	23.586	11,4%	↑	23.543	24.375	3,5%	↑	22.846	25.257	10,6%	↑
Oeste	16.740	19.125	14,2%	↑	18.967	20.396	7,5%	↑	18.440	21.472	16,4%	↑
<b>Média Ponderada</b>	<b>15.977</b>	<b>18.401</b>	<b>15,2%</b>	<b>↑</b>	<b>18.232</b>	<b>19.400</b>	<b>6,4%</b>	<b>↑</b>	<b>17.850</b>	<b>20.074</b>	<b>12,5%</b>	<b>↑</b>

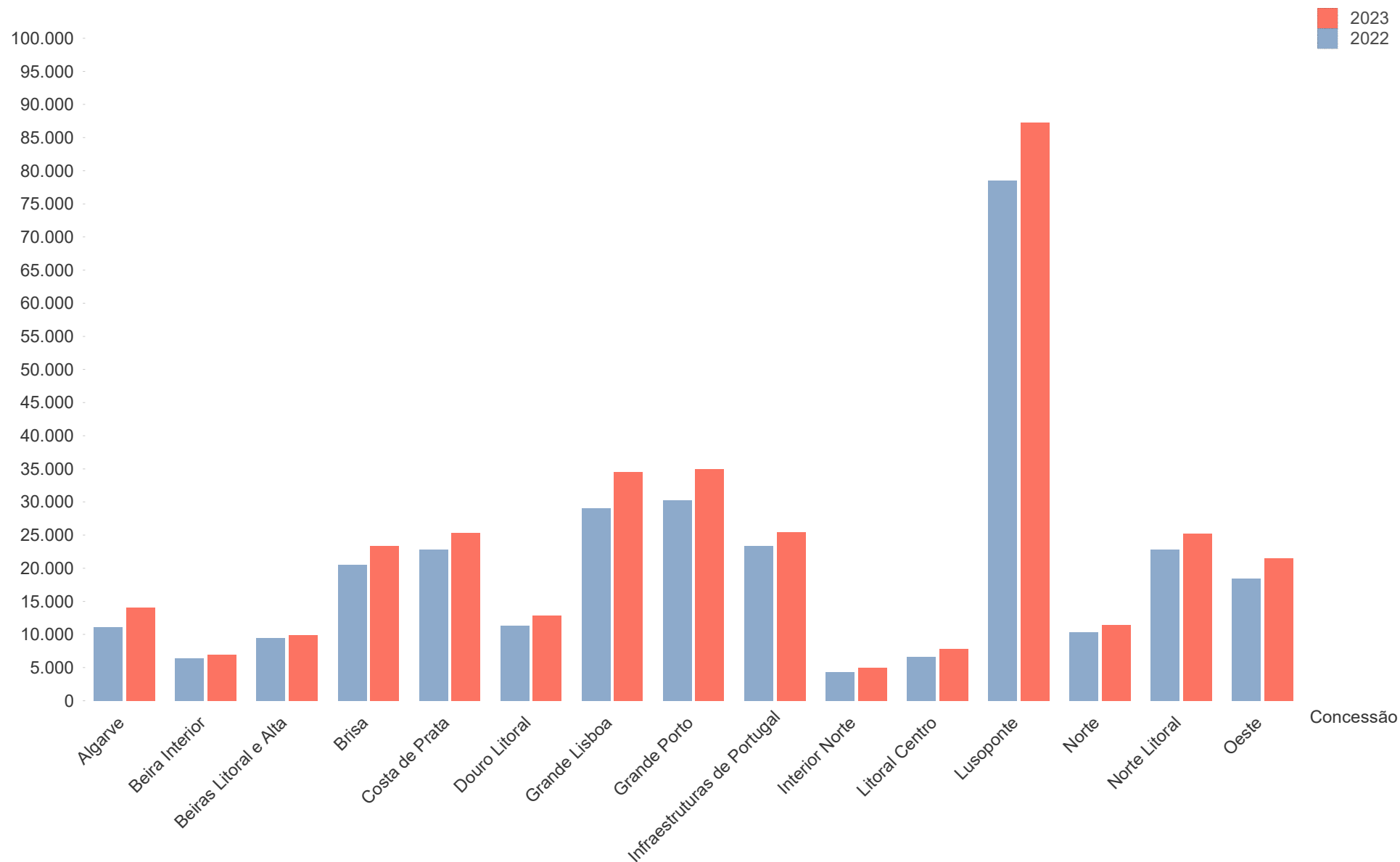
Variação do Tráfego Médio Diário por Concessão em períodos homólogos - Jan



Variação do Tráfego Médio Diário por Concessão em períodos homólogos - Fev



Varição do Tráfego Médio Diário por Concessão em períodos homólogos - Mar

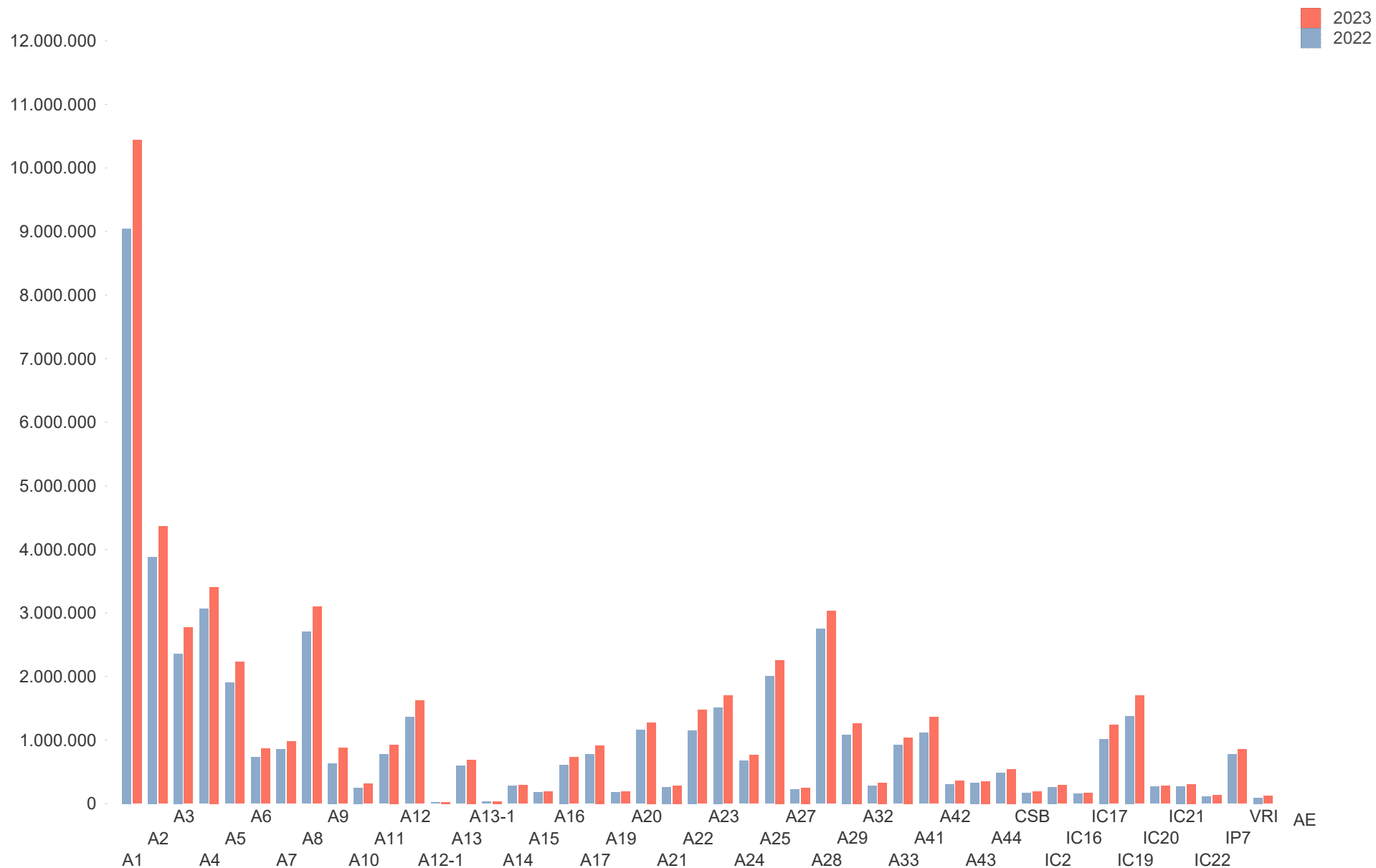


# **D**

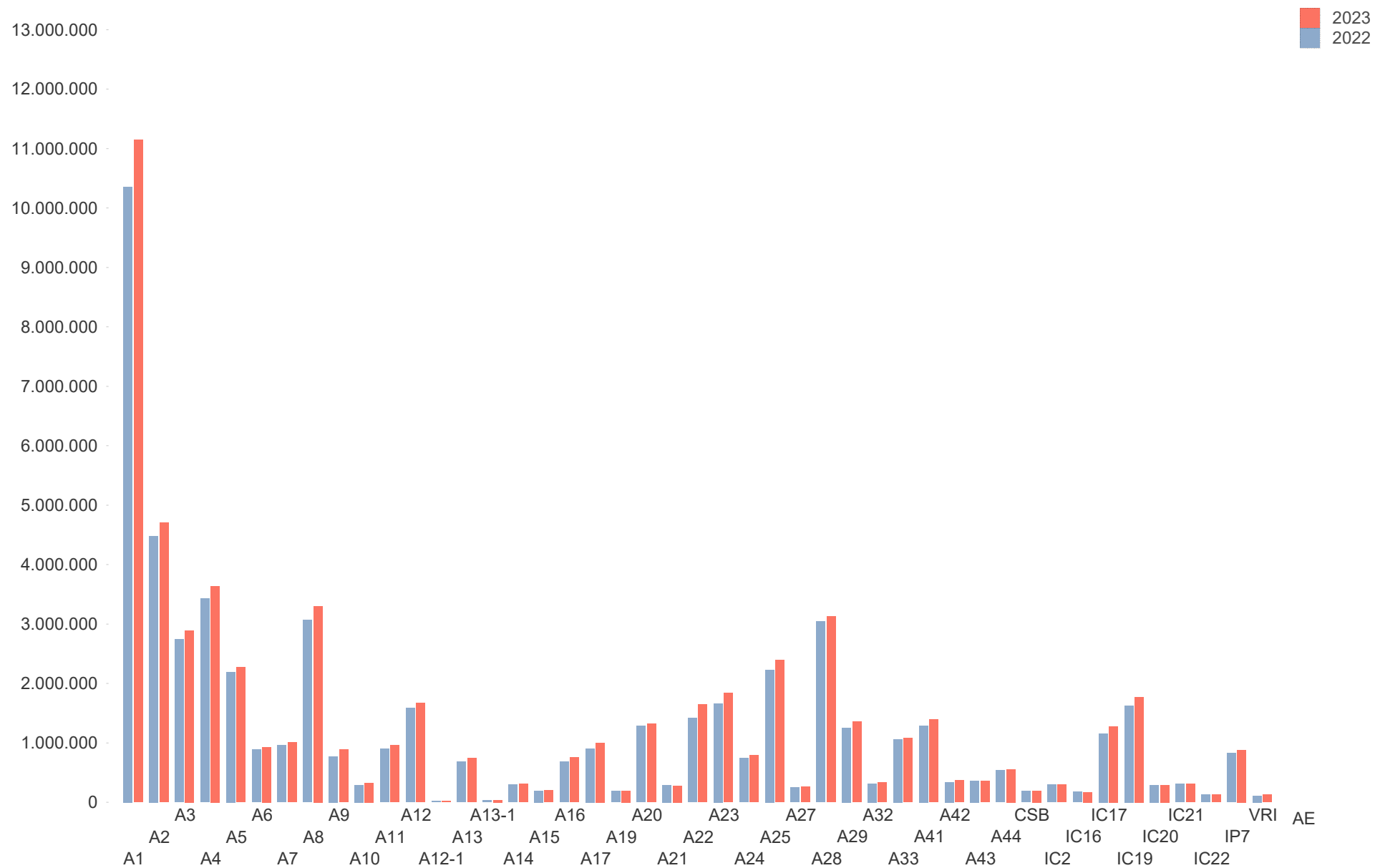
## **Variação da Circulação Média Diária por Trimestre**

Estrada	Jan			Fev			Mar		
	2022	2023	Var.	2022	2023	Var.	2022	2023	Var.
A1	9.043.751	10.443.014	15,5%	10.355.243	11.150.371	7,7%	10.139.891	11.436.273	12,8%
A2	3.878.975	4.363.380	12,5%	4.482.052	4.703.444	4,9%	4.280.556	4.959.299	15,9%
A3	2.361.134	2.769.274	17,3%	2.739.786	2.890.015	5,5%	2.705.165	2.980.155	10,2%
A4	3.061.947	3.407.503	11,3%	3.431.652	3.638.253	6,0%	3.345.144	3.680.379	10,0%
A5	1.903.710	2.225.725	16,9%	2.191.875	2.274.438	3,8%	2.169.094	2.391.632	10,3%
A6	732.156	862.759	17,8%	885.920	930.393	5,0%	813.729	942.872	15,9%
A7	854.075	973.472	14,0%	956.223	1.007.498	5,4%	924.918	1.006.634	8,8%
A8	2.698.868	3.096.835	14,7%	3.062.609	3.302.428	7,8%	2.977.818	3.471.929	16,6%
A9	630.179	872.559	38,5%	771.190	891.812	15,6%	771.172	960.300	24,5%
A10	248.689	315.496	26,9%	291.665	326.116	11,8%	283.915	343.311	20,9%
A11	772.517	926.161	19,9%	898.727	958.948	6,7%	873.188	984.338	12,7%
A12	1.362.568	1.620.679	18,9%	1.583.425	1.672.768	5,6%	1.544.230	1.768.052	14,5%
A12-1	21.269	24.491	15,2%	23.388	23.958	2,4%	24.018	26.982	12,3%
A13	593.922	688.962	16,0%	682.748	743.300	8,9%	656.155	775.767	18,2%
A13-1	31.214	36.075	15,6%	36.008	38.913	8,1%	33.594	39.463	17,5%
A14	279.864	288.260	3,0%	300.337	308.627	2,8%	270.639	308.765	14,1%
A15	175.450	188.502	7,4%	194.170	200.327	3,2%	187.370	215.971	15,3%
A16	611.415	731.605	19,7%	686.051	751.372	9,5%	669.084	793.776	18,6%
A17	773.647	918.394	18,7%	906.299	1.001.369	10,5%	902.984	1.061.299	17,5%
A19	174.982	190.081	8,6%	190.019	191.164	0,6%	190.713	203.359	6,6%
A20	1.156.388	1.277.730	10,5%	1.284.314	1.319.435	2,7%	1.283.477	1.378.785	7,4%
A21	259.860	286.751	10,3%	287.387	278.517	-3,1%	267.115	293.881	10,0%
A22	1.150.346	1.475.439	28,3%	1.413.047	1.643.158	16,3%	1.388.520	1.855.053	33,6%
A23	1.512.010	1.694.799	12,1%	1.666.036	1.841.862	10,6%	1.635.925	1.740.605	6,4%
A24	676.547	764.864	13,1%	738.214	793.559	7,5%	693.318	795.866	14,8%
A25	2.006.644	2.254.166	12,3%	2.231.123	2.390.450	7,1%	2.233.119	2.398.309	7,4%
A27	220.053	247.561	12,5%	247.553	258.595	4,5%	234.808	262.988	12,0%
A28	2.749.539	3.032.121	10,3%	3.039.116	3.127.792	2,9%	2.976.581	3.244.112	9,0%
A29	1.085.149	1.264.563	16,5%	1.252.346	1.351.168	7,9%	1.240.047	1.366.065	10,2%
A32	276.189	327.248	18,5%	316.353	334.281	5,7%	312.436	349.864	12,0%
A33	920.850	1.039.490	12,9%	1.057.966	1.080.818	2,2%	1.032.488	1.157.965	12,2%
A41	1.113.465	1.356.497	21,8%	1.289.208	1.394.310	8,2%	1.286.713	1.457.651	13,3%
A42	298.704	356.013	19,2%	340.223	370.205	8,8%	333.671	379.045	13,6%
A43	327.338	351.749	7,5%	363.909	359.535	-1,2%	362.742	373.111	2,9%
A44	484.199	540.618	11,7%	538.756	556.240	3,2%	534.755	570.273	6,6%
CSB	162.462	192.682	18,6%	188.561	197.037	4,5%	186.352	204.146	9,5%
VRI	93.496	124.224	32,9%	109.942	129.431	17,7%	116.574	139.033	19,3%
IP7	773.144	851.955	10,2%	830.172	882.058	6,3%	846.779	929.966	9,8%
IC2	260.355	291.005	11,8%	298.765	295.773	-1,0%	298.772	319.523	6,9%
IC16	153.447	165.326	7,7%	172.286	169.849	-1,4%	173.630	177.464	2,2%
IC17	1.018.983	1.236.952	21,4%	1.155.410	1.278.734	10,7%	1.196.764	1.316.356	10,0%
IC19	1.377.730	1.701.087	23,5%	1.626.983	1.771.541	8,9%	1.569.201	1.800.223	14,7%
IC20	263.201	282.133	7,2%	291.355	293.121	0,6%	278.316	308.179	10,7%
IC21	276.028	306.801	11,1%	311.071	306.564	-1,4%	302.423	322.361	6,6%
IC22	110.396	129.355	17,2%	125.365	130.482	4,1%	127.454	136.423	7,0%
<b>Média Ponderada</b>	<b>48.936.852</b>	<b>56.494.355</b>	<b>15,4%</b>	<b>55.844.847</b>	<b>59.560.026</b>	<b>6,7%</b>	<b>54.675.356</b>	<b>61.627.802</b>	<b>12,7%</b>

Variação da Circulação Média Diária por Estrada em períodos homólogos - Jan

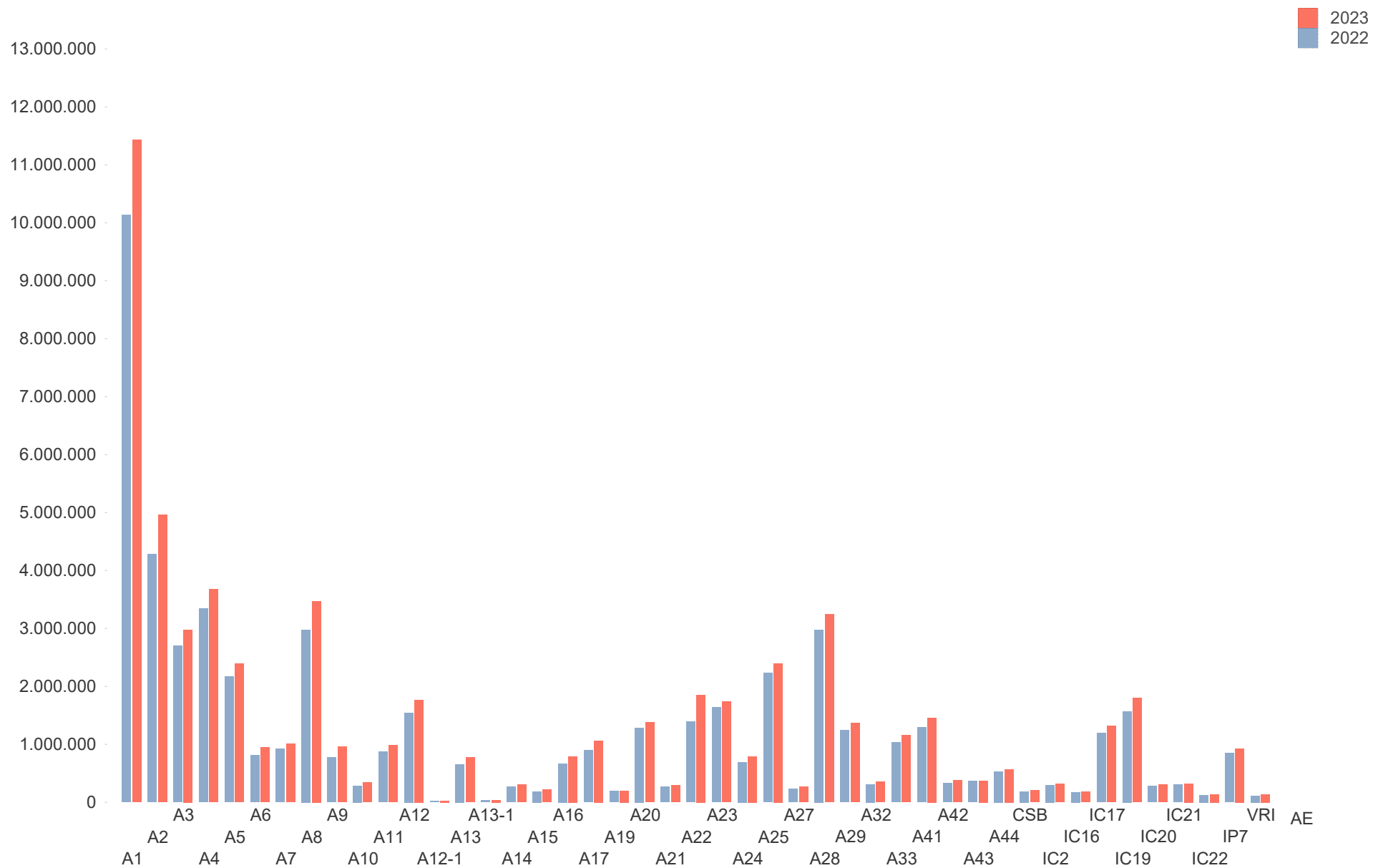


Varição da Circulação Média Diária por Estrada em períodos homólogos - Fev



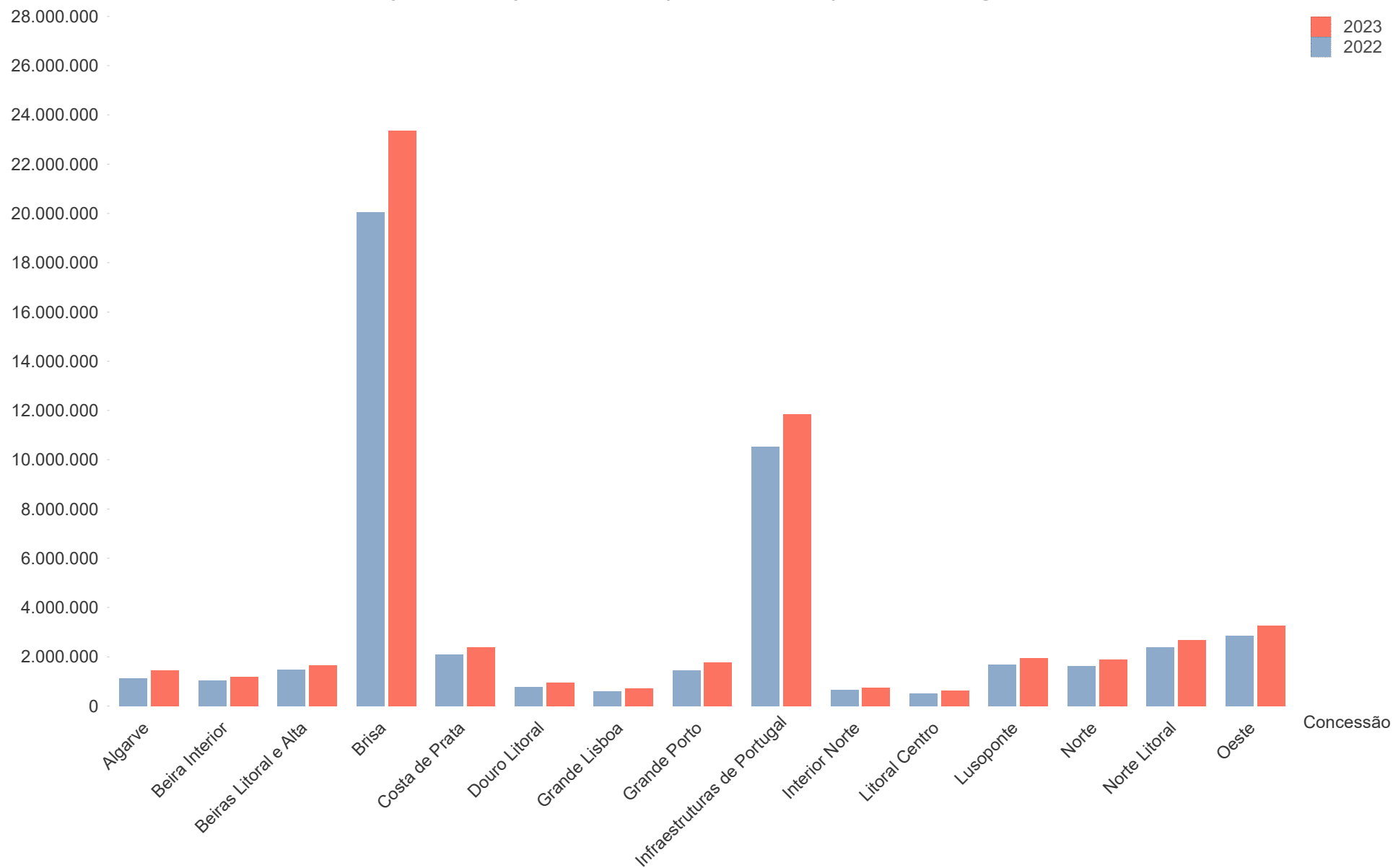


Variação da Circulação Média Diária por Estrada em períodos homólogos - Mar

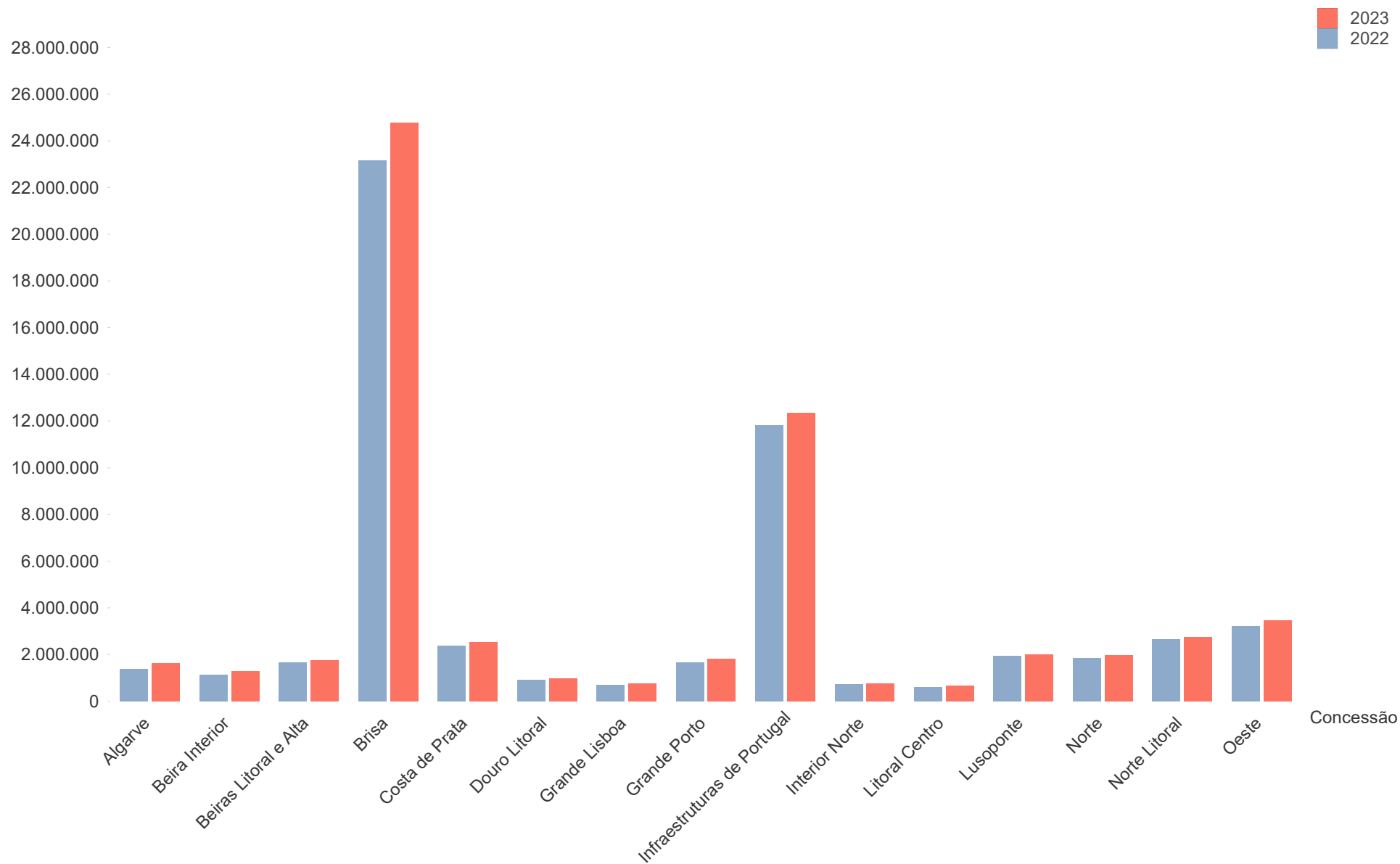


Mês	Jan				Fev				Mar			
Concessão	2022	2023	Var.		2022	2023	Var.		2022	2023	Var.	
Algarve	1.136.869	1.457.824	28,2%	↑	1.394.987	1.622.553	16,3%	↑	1.372.119	1.833.585	33,6%	↑
Beira Interior	1.045.319	1.195.507	14,4%	↑	1.143.349	1.297.771	13,5%	↑	1.131.980	1.225.584	8,3%	↑
Beiras Litoral e A...	1.478.644	1.666.879	12,7%	↑	1.647.938	1.770.739	7,5%	↑	1.623.896	1.715.649	5,7%	↑
Brisa	20.061.191	23.354.215	16,4%	↑	23.178.484	24.773.983	6,9%	↑	22.556.715	25.684.607	13,9%	↑
Costa de Prata	2.083.863	2.385.133	14,5%	↑	2.371.198	2.545.651	7,4%	↑	2.379.884	2.642.752	11,0%	↑
Douro Litoral	784.774	950.286	21,1%	↑	910.676	982.249	7,9%	↑	902.110	1.026.708	13,8%	↑
Grande Lisboa	611.415	731.605	19,7%	↑	686.051	751.372	9,5%	↑	669.084	793.776	18,6%	↑
Grande Porto	1.459.225	1.778.347	21,9%	↑	1.666.493	1.830.696	9,9%	↑	1.657.767	1.914.106	15,5%	↑
Infraestruturas ...	10.536.397	11.846.652	12,4%	↑	11.838.973	12.342.738	4,3%	↑	11.686.824	12.700.743	8,7%	↑
Interior Norte	662.003	741.968	12,1%	↑	722.226	769.283	6,5%	↑	678.678	771.742	13,7%	↑
Litoral Centro	522.728	621.887	19,0%	↑	612.233	676.631	10,5%	↑	611.045	721.796	18,1%	↑
Lusoponte	1.683.162	1.940.910	15,3%	↑	1.925.532	2.000.832	3,9%	↑	1.883.862	2.093.862	11,1%	↑
Norte	1.626.592	1.899.633	16,8%	↑	1.854.950	1.966.446	6,0%	↑	1.798.105	1.990.973	10,7%	↑
Norte Litoral	2.398.942	2.672.297	11,4%	↑	2.667.367	2.761.719	3,5%	↑	2.588.492	2.861.651	10,6%	↑
Oeste	2.845.731	3.251.211	14,2%	↑	3.224.391	3.467.365	7,5%	↑	3.134.792	3.650.268	16,4%	↑
<b>Média Ponderada</b>	<b>48.936.852</b>	<b>56.494.355</b>	<b>15,4%</b>	<b>↑</b>	<b>55.844.847</b>	<b>59.560.026</b>	<b>6,7%</b>	<b>↑</b>	<b>54.675.356</b>	<b>61.627.802</b>	<b>12,7%</b>	<b>↑</b>

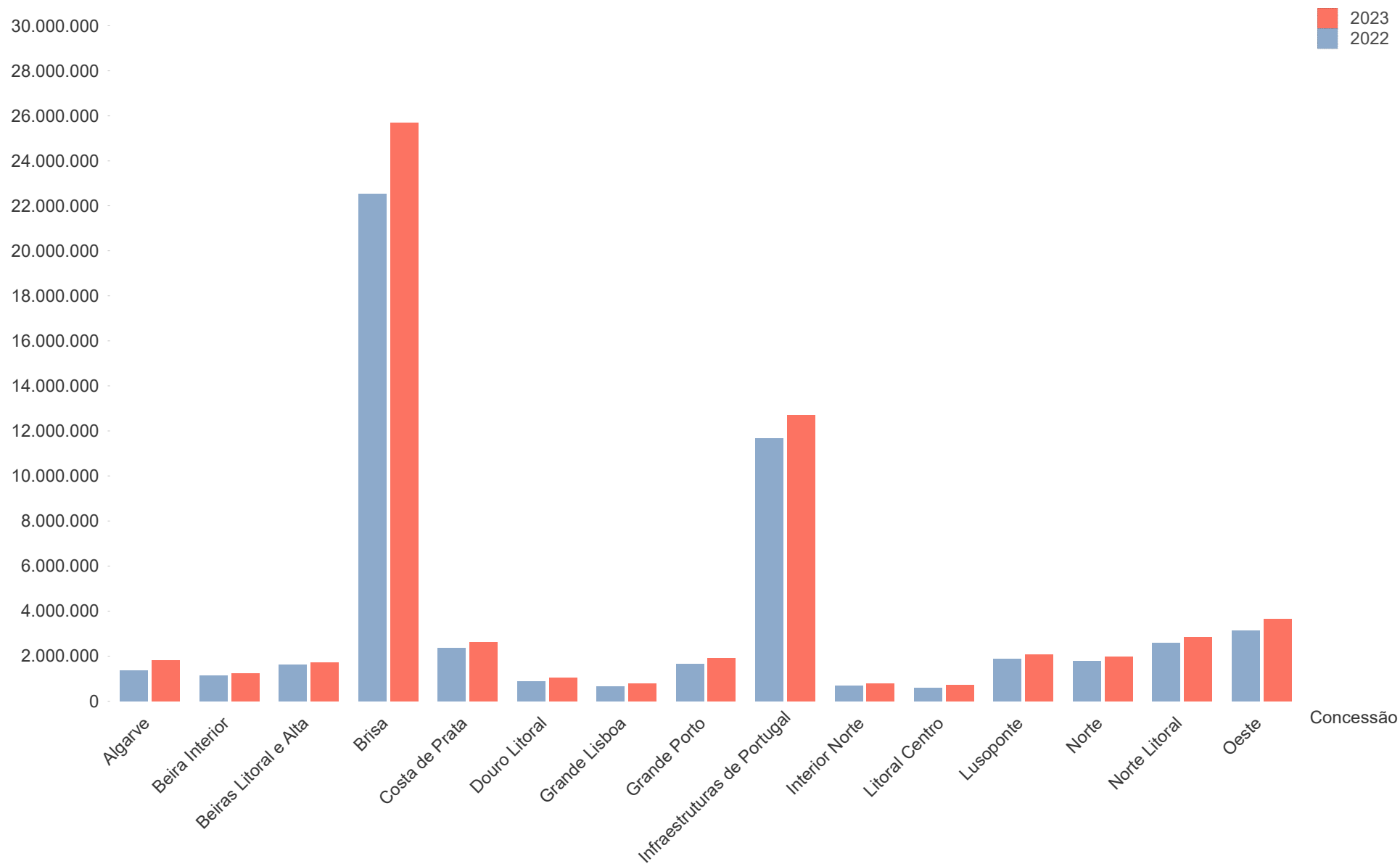
Variação da Circulação Média Diária por Concessão em períodos homólogos - Jan



Variação da Circulação Média Diária por Concessão em períodos homólogos - Fev



Variação da Circulação Média Diária por Concessão em períodos homólogos - Mar



Av. das Forças Armadas, 40 • 1649-022 Lisboa  
Tel.: 217 949 000 • Fax: 217 973 777  
[www.imt-ip.pt](http://www.imt-ip.pt)

