

# RELATÓRIO DE TRÁFEGO NA REDE NACIONAL DE AUTOESTRADAS 2º Trimestre de 2020



## FICHA TÉCNICA

**Título:** Relatório de Tráfego  
na Rede Nacional de Autoestradas

**Edição:** 2º Trimestre de 2020

**Editor:** Instituto da Mobilidade e dos Transportes, I.P. (**IMT, I.P.**)

Av. das Forças Armadas, 40

1649-022 Lisboa

Tel.: 217 949 000

Fax: 217 973 777

[www.imt-ip.pt](http://www.imt-ip.pt)

**Coordenação** Direção de Serviços de Estudos, Avaliação e Prospetiva (**DSEAP**);

**Técnica:** Direção de Serviços de Gestão de Contratos de Concessões (**DSGCC**);  
Direção de Serviços de Sistemas de Informação (**DSSI**).

**Fonte:** Dados de tráfego fornecidos pelas concessionárias rodoviárias no âmbito das obrigações contratuais de informação

**Processamento:** Estatísticas de Tráfego elaboradas automaticamente a partir de:

- Sistema de Monitorização, Análise e Recenseamento de Tráfego (**SMART**);
- Sistema de Informação Geográfica (**SIG**).

**Data edição:** Agosto de 2020

## ÍNDICE

<b>A – Tráfego Médio Diário Mensal por Autoestrada .....</b>	<b>1</b>
<b>B – Tráfego Médio Diário Mensal por Concessão .....</b>	<b>60</b>
<b>C – Variação do Tráfego Médio Diário Mensal .....</b>	<b>77</b>
<b>D – Variação da Circulação Diária Mensal .....</b>	<b>86</b>

Notas: A informação de tráfego na rede da EP, SA está incompleta por falta de fornecimento de alguns dados por parte da concessionária.

Os valores das médias ponderadas de TMDM assinalados a azul não incluem os sublanços com falta de dados (N/D).

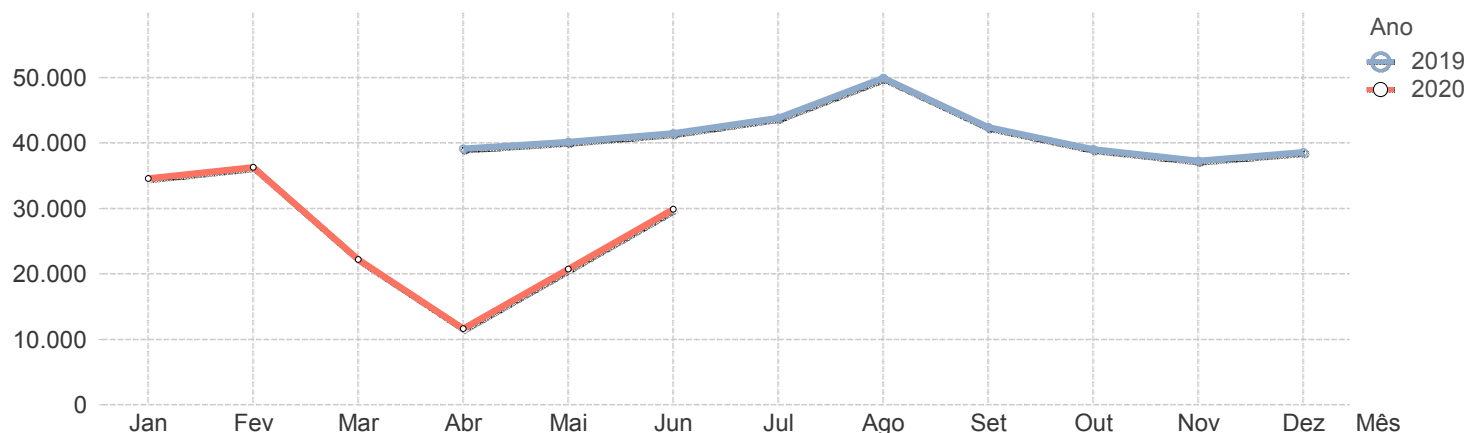
Os valores das médias ponderadas de TMDM assinalados a verde foram revistos pela concessionária.

Os valores das médias ponderadas de TMDM assinalados a laranja são provisórios.

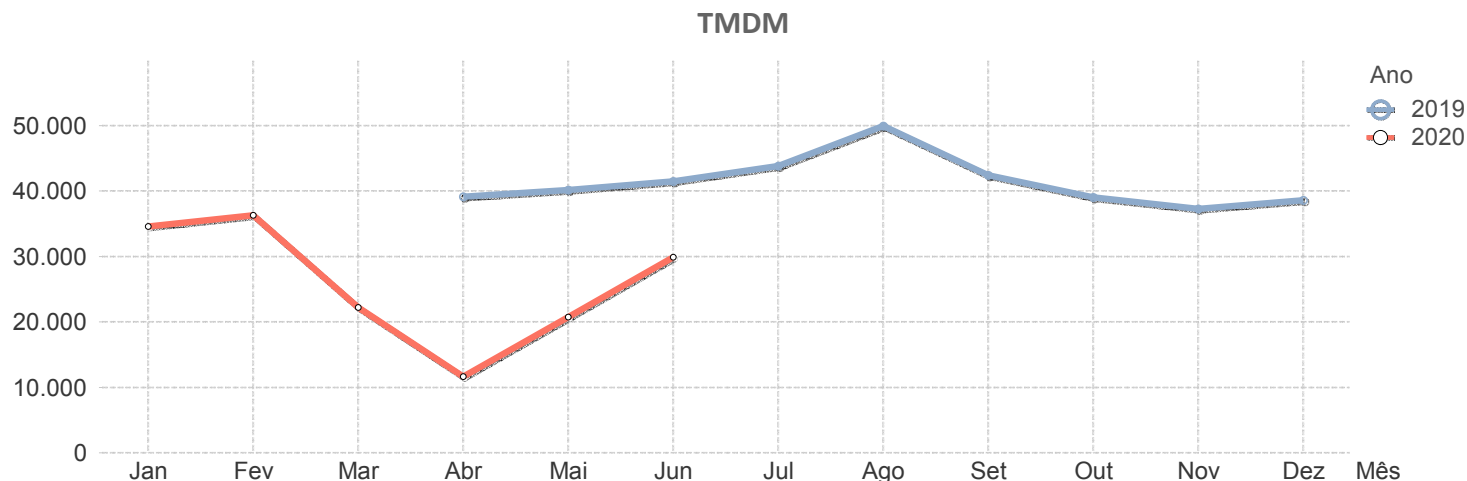
# **Estatística de Tráfego na Rede Nacional de Autoestradas**

A1																
Sublanço	2019										2020					
	Abr	Mai	Jun	Jul	Ago	Set	Out	Nov	Dez	Jan	Fev	Mar	Abr	Mai	Jun	
Sacavém – S. João da Talha	97.779	103.435	100.812	103.720	99.253	101.619	101.720	98.727	100.585	95.889	98.021	67.677	39.920	63.847	81.071	
S. João da Talha – Stª Iría de Azóia (A1/IC2)	90.178	95.022	93.081	95.723	92.347	94.071	93.472	90.807	92.598	87.897	89.881	61.929	36.298	58.549	74.565	
Stª Iría de Azóia (A1/IC2) – Alverca (A1/A9)	84.920	88.903	86.838	89.450	85.602	88.486	87.559	85.075	86.710	81.616	83.733	56.592	32.184	52.899	67.912	
Alverca (A1/A9) – Vila Franca de Xira II	66.248	68.952	68.561	70.542	68.901	69.631	68.407	66.451	67.694	62.259	64.646	42.822	23.840	40.232	52.618	
Vila Franca de Xira II – Vila Franca de Xira I	66.797	70.028	69.616	71.766	70.043	70.806	69.495	67.225	68.280	62.880	65.379	43.782	24.994	41.197	53.679	
Vila Franca de Xira I – Castanheira do Rib...	54.674	56.208	56.882	58.673	59.326	58.051	55.762	54.515	56.129	50.377	52.650	34.634	19.181	32.639	43.245	
Castanheira do Ribatejo – A1/A10	54.028	55.454	56.211	57.981	58.898	57.327	54.790	53.631	55.247	49.585	51.824	34.046	18.794	32.173	42.708	
A1/A10 – Carregado	63.800	65.428	66.798	69.819	71.866	68.089	64.347	62.691	64.288	57.939	60.908	39.566	21.847	37.195	50.295	
Carregado – Aveiras de Cima	48.074	48.126	50.726	52.920	57.096	51.078	46.811	45.916	47.495	41.543	44.400	27.451	14.069	26.351	36.553	
Aveiras de Cima – Cartaxo	37.231	36.988	39.697	41.118	45.982	39.679	35.696	35.377	36.813	31.473	33.933	19.834	9.404	19.387	27.702	
Cartaxo – Santarém	37.855	37.649	40.346	41.735	46.619	40.306	36.352	36.069	37.411	32.118	34.538	20.304	9.763	19.824	28.246	
Santarém – A1/A15	39.949	39.339	43.598	45.690	54.084	43.608	38.150	37.377	38.847	33.464	35.995	21.217	10.346	20.996	31.111	
A1/A15 – Torres Novas (A1/A23)	37.661	36.743	40.694	43.079	51.668	40.978	35.528	34.905	36.381	30.897	33.445	19.539	9.349	19.208	28.736	
Torres Novas (A1/A23) – Fátima	26.626	26.645	29.068	30.670	37.524	29.532	25.333	24.304	25.117	21.782	23.319	13.455	6.371	12.430	19.314	
Fátima – Leiria	27.210	27.630	29.932	31.808	41.111	30.845	26.315	24.656	26.012	22.446	23.796	13.731	6.521	12.659	20.134	
Leiria – Pombal	27.127	27.378	29.608	31.528	40.773	30.845	26.496	24.517	25.802	22.248	23.807	13.549	6.364	12.456	19.853	
Pombal – Soure	27.087	27.433	29.466	31.376	40.478	30.648	26.505	24.507	25.573	22.031	23.599	13.440	6.310	12.427	19.787	
Soure – Condeixa	27.236	27.651	29.582	31.449	40.609	30.805	26.722	24.699	25.697	22.179	23.760	13.566	6.410	12.543	19.922	

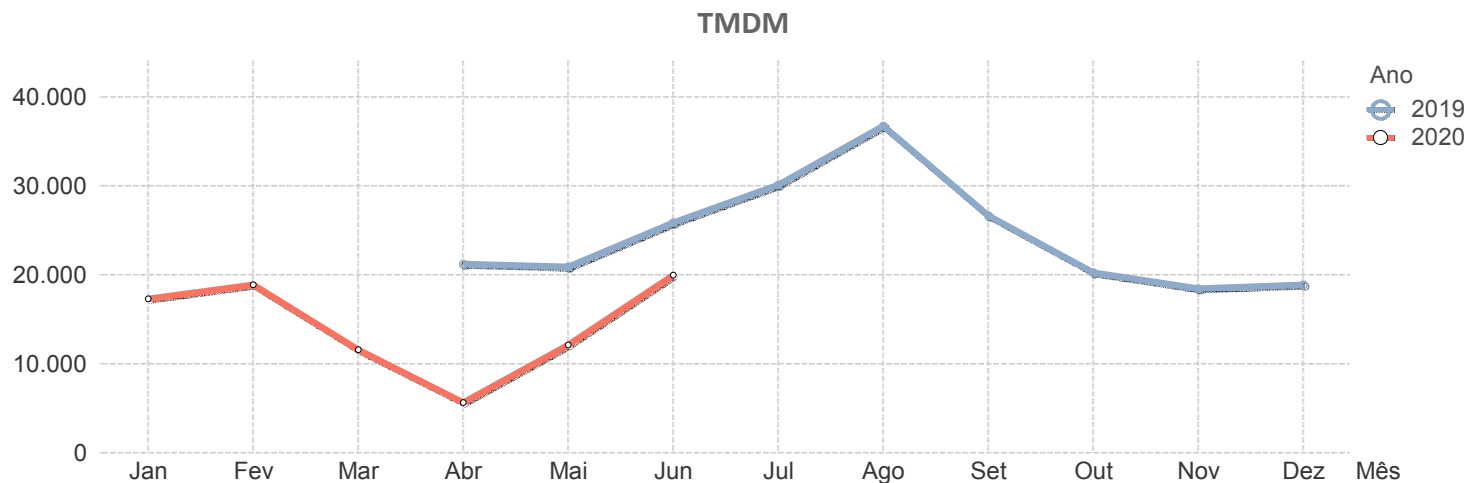
## TMDM



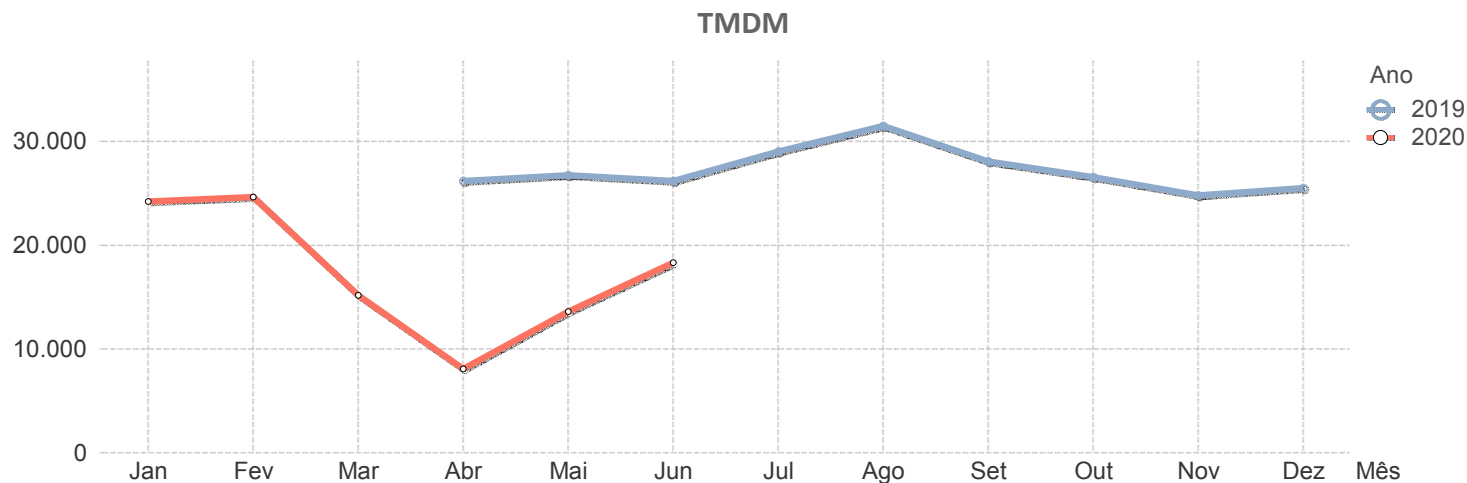
		<b>A1</b>														
		<b>2019</b>									<b>2020</b>					
<b>Sublanço</b>	<b>..</b>	<b>Abr</b>	<b>Mai</b>	<b>Jun</b>	<b>Jul</b>	<b>Ago</b>	<b>Set</b>	<b>Out</b>	<b>Nov</b>	<b>Dez</b>	<b>Jan</b>	<b>Fev</b>	<b>Mar</b>	<b>Abr</b>	<b>Mai</b>	<b>Jun</b>
Condeixa – Coimbra Sul	..	29.203	29.810	31.603	34.094	43.320	32.806	28.824	26.744	27.543	24.030	25.720	15.409	7.878	14.279	22.022
Coimbra Sul – Coimbra Norte (A1/A14)	..	27.468	27.981	29.729	32.285	41.350	30.805	26.991	25.036	26.120	22.694	24.251	14.687	7.709	13.759	21.070
Coimbra Norte (A1/A14) – Mealhada	..	28.362	30.235	30.821	33.227	39.269	31.799	29.129	27.112	28.258	25.351	26.296	15.564	7.914	13.795	21.193
Mealhada – Aveiro Sul	..	27.830	29.523	30.081	32.398	38.406	30.780	28.409	26.400	27.378	24.575	25.541	15.168	7.753	13.486	20.638
Aveiro Sul – Albergaria (A1/A25)	..	25.421	26.833	27.607	29.747	35.727	27.931	25.776	24.031	25.324	22.479	23.354	13.979	7.164	12.457	19.053
Albergaria (A1/A25) – Estarreja	..	42.643	44.414	44.640	48.935	56.144	45.867	42.886	39.974	41.371	37.788	39.212	23.655	12.212	21.082	31.356
Estarreja – Feira	..	39.906	41.440	41.894	45.943	53.151	43.147	40.123	37.638	38.930	35.414	36.924	22.146	11.397	19.500	29.200
Feira – Espinho (A1/A41)	..	44.683	46.607	46.459	50.791	58.057	48.032	45.483	43.118	45.011	40.792	42.339	25.016	12.771	21.942	32.763
Espinho (A1/A41) – Feiteira	..	45.695	47.727	47.049	51.224	56.187	49.128	46.965	44.481	46.442	42.353	43.877	25.605	12.745	22.173	33.110
Feiteira – Carvalhos	..	72.048	75.521	73.335	78.485	81.448	76.203	74.620	71.200	73.475	68.732	70.280	44.732	25.922	39.134	55.593
Carvalhos – Jaca	..	44.334	46.116	45.253	47.340	47.377	46.541	45.929	44.691	46.216	43.276	44.162	27.577	16.149	26.076	35.728
Jaca – Santo Ovídio	..	69.549	72.772	70.670	74.109	73.085	74.932	73.309	71.383	73.275	69.931	70.906	45.455	28.093	43.744	57.536
Santo Ovídio – Coimbrões	..	72.841	75.205	73.306	76.521	73.996	75.055	74.691	72.726	73.973	70.219	71.391	46.887	29.931	47.759	61.465
Coimbrões – Canidelo	..	116.605	121.580	118.442	116.171	116.204	121.103	119.350	114.872	118.154	113.865	115.659	76.105	48.718	77.701	100.228
Canidelo – Afurada	..	113.478	118.821	115.174	112.884	114.461	117.695	116.963	111.735	114.515	111.086	112.943	74.173	47.351	75.551	97.236
Afurada – Arrábida	..	113.478	118.821	115.174	112.884	114.461	117.695	116.963	111.735	114.515	111.086	112.943	74.173	47.351	75.551	97.236
<b>Média Ponderada</b>		<b>39.147</b>	<b>40.167</b>	<b>41.504</b>	<b>43.856</b>	<b>49.939</b>	<b>42.424</b>	<b>39.048</b>	<b>37.292</b>	<b>38.614</b>	<b>34.574</b>	<b>36.292</b>	<b>22.224</b>	<b>11.661</b>	<b>20.745</b>	<b>29.878</b>



		A2														
		2019									2020					
Sublanço	..	Abr	Mai	Jun	Jul	Ago	Set	Out	Nov	Dez	Jan	Fev	Mar	Abr	Mai	Jun
Ponte 25 de Abril	..	135.896	146.212	143.386	153.255	148.666	148.194	140.492	134.224	134.094	130.797	135.853	91.849	49.846	94.767	122.002
Almada – Fogueteiro	..	82.068	85.203	86.797	91.365	88.742	87.420	84.577	81.767	82.873	78.970	82.617	55.363	32.036	57.200	74.518
Fogueteiro – Coina	..	36.047	37.305	38.629	41.141	40.781	39.066	36.846	35.431	36.207	33.486	35.209	21.877	11.002	21.571	30.474
Coina – Palmela	..	31.820	32.725	34.560	36.985	37.587	34.828	32.142	30.645	30.647	29.049	30.814	19.243	9.462	18.996	27.401
Palmela – A2/A12	..	33.020	33.939	35.702	38.330	38.869	35.840	33.452	31.923	31.874	30.361	31.950	20.250	10.121	19.720	28.233
A2/A12 – Marateca	..	24.980	24.354	30.046	33.886	39.906	30.384	23.511	21.497	22.849	19.834	22.083	12.705	5.494	14.005	22.776
Marateca – A2/A6/A13	..	23.764	23.067	28.533	32.291	38.170	28.920	22.153	20.142	21.512	18.579	20.742	11.827	5.006	12.927	21.252
A2/A6/A13 – Alcácer do Sal	..	18.661	17.787	24.804	30.070	40.036	25.680	16.644	14.405	14.827	13.260	15.209	8.877	4.005	10.624	19.516
Alcácer do Sal – Grândola Norte	..	17.160	16.122	22.428	27.121	36.385	23.015	14.958	12.965	13.357	11.820	13.532	7.809	3.376	8.450	16.585
Grândola Norte – Grândola Sul	..	12.743	11.551	17.042	21.067	28.986	17.851	11.254	9.657	9.932	8.714	9.992	5.691	2.418	5.888	12.177
Grândola Sul – Aljustrel	..	9.681	8.746	13.986	17.883	25.541	14.687	8.481	7.106	7.364	6.418	7.442	4.125	1.608	4.250	9.827
Aljustrel – Castro Verde	..	9.579	8.660	13.916	17.841	25.553	14.689	8.418	7.007	7.295	6.356	7.370	4.085	1.582	4.199	9.793
Castro Verde – Almodôvar	..	10.444	9.473	15.017	19.220	27.282	15.872	9.240	7.708	8.133	7.030	8.078	4.483	1.752	4.615	10.558
Almodôvar – S. B. Messines	..	10.737	9.790	15.350	19.546	27.713	16.224	9.592	8.058	8.477	7.334	8.402	4.656	1.835	4.786	10.809
S. B. Messines – Paderne (A22)	..	10.393	9.543	14.922	19.011	26.653	15.646	9.263	7.753	8.113	7.081	8.142	4.519	1.760	4.585	10.433
<b>Média Ponderada</b>	..	<b>21.217</b>	<b>20.915</b>	<b>25.880</b>	<b>30.115</b>	<b>36.739</b>	<b>26.674</b>	<b>20.264</b>	<b>18.445</b>	<b>18.893</b>	<b>17.323</b>	<b>18.902</b>	<b>11.604</b>	<b>5.638</b>	<b>12.139</b>	<b>19.991</b>



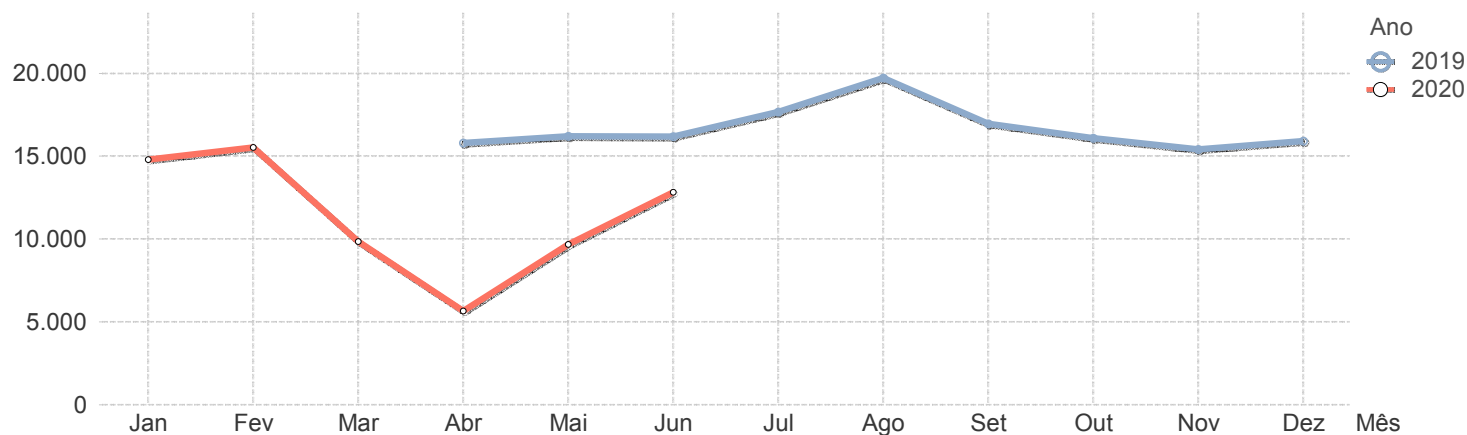
<b>A3</b>																
<b>Sublanço</b>	<b>2019</b>										<b>2020</b>					
	<b>Abr</b>	<b>Mai</b>	<b>Jun</b>	<b>Jul</b>	<b>Ago</b>	<b>Set</b>	<b>Out</b>	<b>Nov</b>	<b>Dez</b>	<b>Jan</b>	<b>Fev</b>	<b>Mar</b>	<b>Abr</b>	<b>Mai</b>	<b>Jun</b>	
Porto (VCI) – EN 12	103.647	108.972	104.912	110.961	107.442	108.391	105.918	99.775	101.482	98.435	101.437	66.174	39.944	65.753	84.184	
EN 12 – Águas Santas (A3/A4)	130.911	138.338	131.767	139.463	131.682	136.764	135.466	128.135	129.464	126.271	129.103	83.661	50.434	81.400	104.815	
Águas Santas (A3/A4) – Maia	72.891	76.814	72.281	77.993	74.203	77.488	77.780	73.114	73.652	70.082	72.741	46.658	26.705	43.902	57.856	
Maia – Santo Tirso	59.738	62.320	59.790	64.977	63.569	63.324	62.524	59.060	59.039	57.621	57.922	36.186	19.281	32.594	43.902	
Santo Tirso – Famalicão	52.481	54.737	52.880	57.887	57.555	55.718	54.558	51.241	51.264	50.055	50.511	31.325	16.831	28.275	37.964	
Famalicão – Cruz	27.119	27.877	27.253	30.225	32.056	29.287	27.580	25.840	26.366	25.429	25.711	15.385	7.987	13.810	19.025	
Cruz – Braga Sul	24.934	25.573	25.036	27.796	29.892	26.999	25.386	23.769	24.388	23.429	23.662	13.866	6.962	12.307	17.200	
Braga Sul – Braga Poente	10.975	10.679	11.012	12.810	16.464	12.091	10.252	9.318	10.148	9.355	9.576	5.719	2.971	5.059	6.999	
Braga Poente – EN 201	10.402	9.950	10.510	12.283	17.254	11.684	9.515	8.624	9.661	8.501	8.816	4.977	2.362	4.255	6.047	
EN 201 – Ponte de Lima Sul	11.339	10.896	11.495	13.382	18.570	12.733	10.464	9.546	10.531	9.357	9.723	5.497	2.593	4.724	6.684	
Ponte de Lima Sul – Ponte de Lima Norte	13.898	13.533	13.988	16.032	21.611	15.329	13.359	12.291	13.292	12.073	12.380	7.392	3.832	6.423	8.655	
Ponte de Lima Norte – EN 303	9.148	8.458	8.860	10.535	14.429	9.752	8.211	7.517	8.336	7.167	7.428	4.053	1.809	2.938	4.088	
EN 303 – Valença (Sul)	8.979	8.277	8.607	10.242	13.576	9.516	8.018	7.367	8.174	7.034	7.294	3.968	1.751	2.783	3.853	
Valença (Sul) – Valença	10.585	10.909	10.923	13.562	17.734	12.646	11.705	10.008	11.515	10.323	9.901	7.712	3.885	6.098	8.073	
Valença – Fronteira	15.621	14.897	15.473	21.395	26.900	19.611	18.226	14.979	12.838	15.271	14.650	9.928	3.321	5.218	6.744	
<b>Média Ponderada</b>	<b>26.178</b>	<b>26.752</b>	<b>26.188</b>	<b>29.041</b>	<b>31.490</b>	<b>28.082</b>	<b>26.549</b>	<b>24.790</b>	<b>25.515</b>	<b>24.212</b>	<b>24.656</b>	<b>15.181</b>	<b>8.095</b>	<b>13.609</b>	<b>18.324</b>	



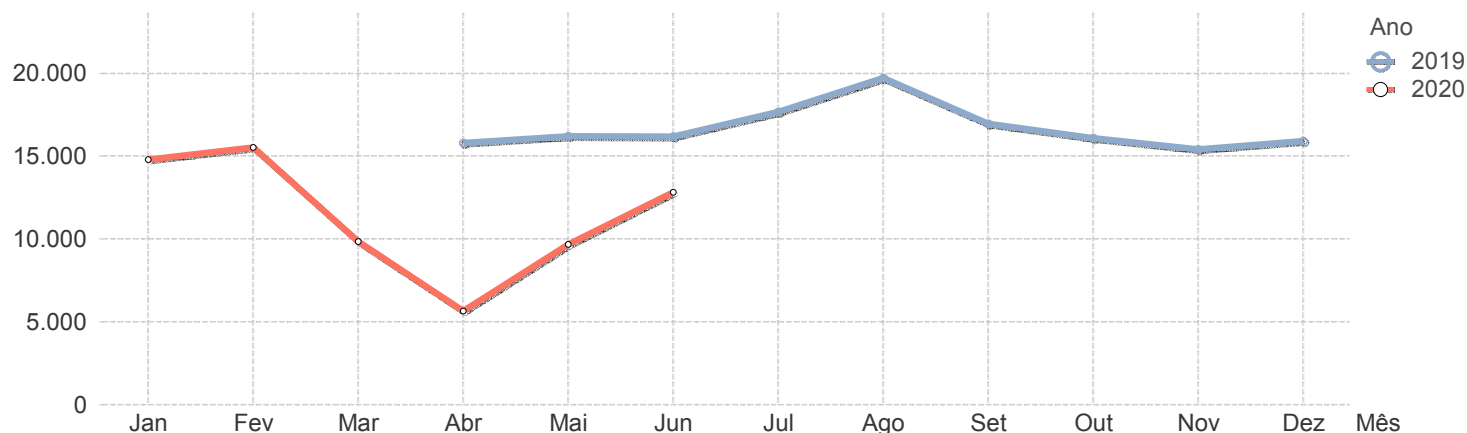


A4																
Sublanço	2019										2020					
	Abr	Mai	Jun	Jul	Ago	Set	Out	Nov	Dez	Jan	Fev	Mar	Abr	Mai	Jun	
Matosinhos – Sendim	46.143	53.079	47.846	48.759	44.355	48.957	49.254	48.822	49.474	49.603	51.417	31.183	17.390	24.858	31.432	
Sendim – Guifões	62.852	68.700	63.752	66.818	63.524	66.861	66.311	64.617	65.984	63.951	67.545	43.949	24.956	35.108	44.163	
Guifões – Custóias	62.852	68.700	63.752	66.818	63.524	66.861	66.311	64.617	65.984	63.951	67.545	43.949	24.956	35.108	44.163	
Custóias – Via Norte	49.293	54.602	51.605	55.746	50.485	53.915	54.710	51.797	53.271	50.755	50.793	30.441	14.929	25.018	35.073	
Via Norte – Ponte da Pedra	45.191	49.994	47.025	50.877	46.225	49.098	50.318	47.853	48.640	46.320	46.484	28.791	14.621	23.992	32.917	
Ponte da Pedra – Águas Santas (A3/A4)	54.023	59.235	54.426	60.034	54.000	57.556	58.897	56.813	56.908	55.396	55.663	35.853	19.550	30.878	40.874	
Águas Santas (A3/A4) – Ermesinde	85.471	90.243	87.929	92.390	90.129	88.758	86.771	83.337	85.348	81.127	83.709	54.345	33.183	54.564	70.422	
Ermesinde – Valongo	45.384	47.918	46.689	49.058	47.858	47.129	46.074	44.251	45.319	43.078	44.449	28.856	17.620	28.973	37.393	
Valongo – Campo	42.086	44.152	43.329	45.740	45.258	44.136	42.773	41.081	42.087	39.768	41.031	26.804	16.496	27.414	35.164	
Campo – A4/A41	40.519	42.239	42.062	45.384	47.391	43.628	41.633	39.911	41.277	38.599	39.916	25.839	15.928	26.690	34.651	
A4/A41 – Baltar	40.519	42.239	42.062	45.384	47.391	43.628	41.633	39.911	41.277	38.599	39.916	25.839	15.928	26.690	34.651	
Baltar – Paredes	35.201	36.507	36.662	39.450	42.002	37.937	35.851	34.539	35.786	33.238	34.526	22.014	13.317	22.874	29.934	
Paredes – Guilhufe	31.009	32.010	32.520	35.092	37.945	33.643	31.475	30.268	31.387	29.232	30.357	19.285	11.620	20.057	26.408	
Guilhufe – Penafiel	30.979	31.807	32.236	34.714	37.435	33.502	31.485	30.403	31.519	29.283	30.443	19.231	11.640	20.041	26.273	
Penafiel – Castelões (A4/A11)	26.257	26.725	27.370	29.799	33.147	28.587	26.402	25.259	26.380	24.290	25.416	16.094	9.724	17.072	22.450	
Castelões (A4/A11) – Amarante Poente	19.482	19.514	20.517	22.856	26.957	21.873	19.405	18.370	19.230	17.428	18.560	11.463	6.475	12.189	16.343	
Amarante Poente – Amarante (Margem E...)	23.283	23.967	24.882	26.662	30.742	25.531	23.584	22.415	23.602	24.109	23.911	15.013	9.230	15.728	20.204	
Amarante (Margem Esqª) – Gerales	22.631	23.024	23.941	25.652	29.647	24.593	22.661	21.449	22.516	22.959	22.827	14.159	8.628	14.967	19.351	

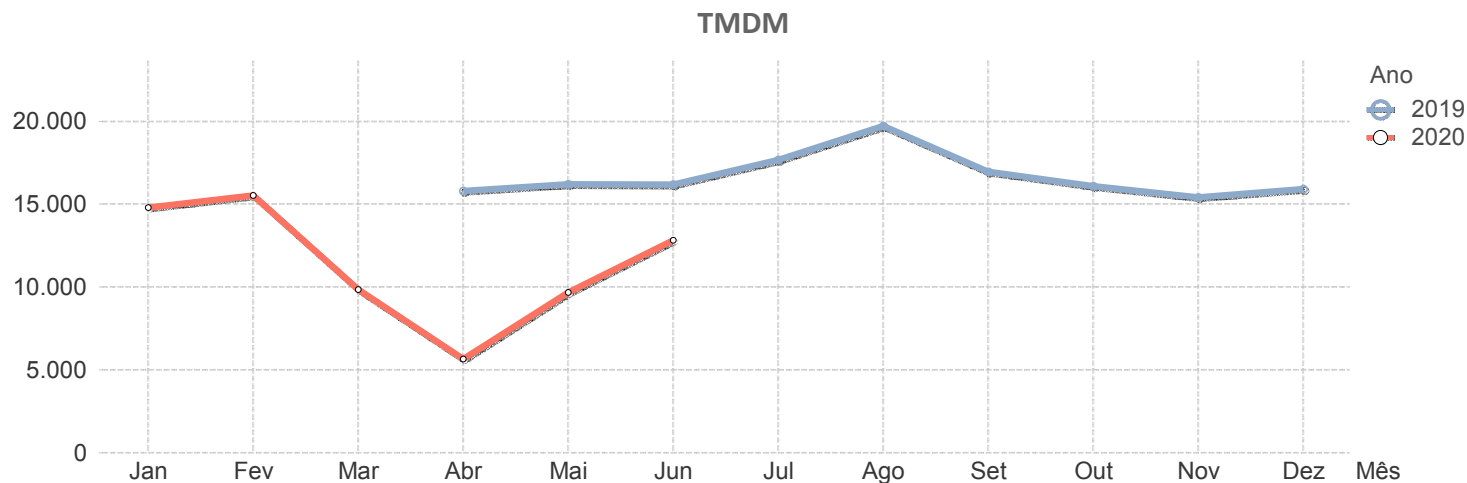
TMDM



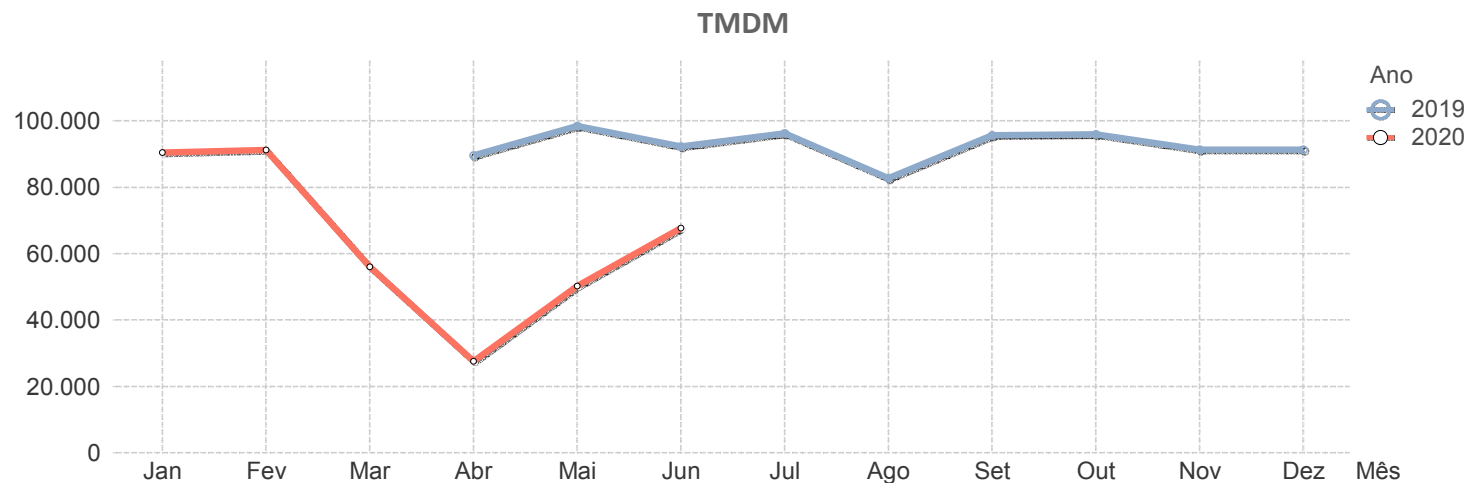
<b>A4</b>																
<b>Sublanço</b>	<b>2019</b>										<b>2020</b>					
	<b>Abr</b>	<b>Mai</b>	<b>Jun</b>	<b>Jul</b>	<b>Ago</b>	<b>Set</b>	<b>Out</b>	<b>Nov</b>	<b>Dez</b>	<b>Jan</b>	<b>Fev</b>	<b>Mar</b>	<b>Abr</b>	<b>Mai</b>	<b>Jun</b>	
Geraldes – Padronelo	21.161	22.060	22.255	23.580	28.613	23.734	21.635	20.602	21.753	18.391	19.631	12.539	6.694	12.516	17.521	
Padronelo – Ligação ao IP4	15.431	16.085	16.226	17.984	20.737	17.543	16.260	14.842	15.370	14.147	15.063	9.507	5.075	9.490	13.283	
Ligação ao IP4 – Campeã	11.374	12.152	12.078	13.280	14.789	12.977	12.195	10.986	11.273	10.589	11.137	7.119	3.796	7.013	9.989	
Campeã – Parada de Cunhos	11.199	11.943	11.892	12.998	14.515	13.094	11.655	10.877	11.252	10.536	11.065	7.062	3.820	6.942	9.995	
Parada de Cunhos – Vila Real Sul	10.066	9.766	10.348	11.794	14.892	11.342	10.135	9.623	10.166	8.879	9.694	5.906	3.202	5.989	8.198	
Vila Real Sul – A4/A24	10.261	9.980	10.517	11.933	15.381	11.531	10.409	9.892	10.568	9.181	9.964	6.012	3.263	6.046	8.370	
A4/A24 – Vila Real Nascente	8.472	7.940	8.388	9.622	12.667	8.963	8.299	8.110	8.639	7.493	8.231	5.102	2.876	5.160	7.017	
Vila Real Nascente – Lames	12.408	11.732	12.198	13.845	17.660	13.259	12.490	12.212	12.961	11.578	12.372	7.799	4.497	7.876	10.522	
Lames – Justes	11.930	11.335	11.836	13.168	16.864	12.549	11.796	11.454	12.162	10.756	11.583	7.179	4.000	7.203	9.765	
Justes – Pópulo	11.138	10.647	11.126	12.321	16.090	11.823	11.053	10.627	11.061	9.907	10.935	6.716	3.671	6.758	9.163	
Pópulo – Murça	8.208	7.817	8.025	9.073	11.711	8.566	8.038	7.888	8.225	7.440	8.020	4.998	2.721	4.833	6.484	
Murça – Palheiros	7.003	6.627	6.891	7.790	10.140	7.318	6.758	6.642	6.954	6.253	6.882	4.175	2.236	4.053	5.501	
Palheiros – Franco	6.963	6.583	6.862	7.758	10.102	7.288	6.703	6.589	6.886	6.180	6.801	4.134	2.213	4.010	5.480	
Franco – Lamas de Orelhão	7.091	6.690	6.966	7.880	10.269	7.386	6.835	6.727	7.035	6.324	6.915	4.169	2.300	4.072	5.496	
Lamas de Orelhão – Mirandela Poente	7.616	7.182	7.456	8.411	10.949	7.935	7.280	7.176	7.476	6.767	7.353	4.604	2.556	4.442	5.977	
Mirandela Poente – Mirandela Norte	5.398	5.045	5.284	6.060	8.530	5.905	5.470	5.341	5.550	4.967	5.539	3.396	1.935	3.333	4.431	
Mirandela Norte – Romeu	6.273	6.058	6.252	7.139	9.309	6.640	6.146	6.038	6.115	5.640	6.218	3.794	2.100	3.686	4.889	
Romeu – Amendoeira	6.169	6.004	6.198	7.082	9.175	6.520	6.148	6.000	6.072	5.609	6.192	3.774	2.066	3.659	4.839	

**TMDM**


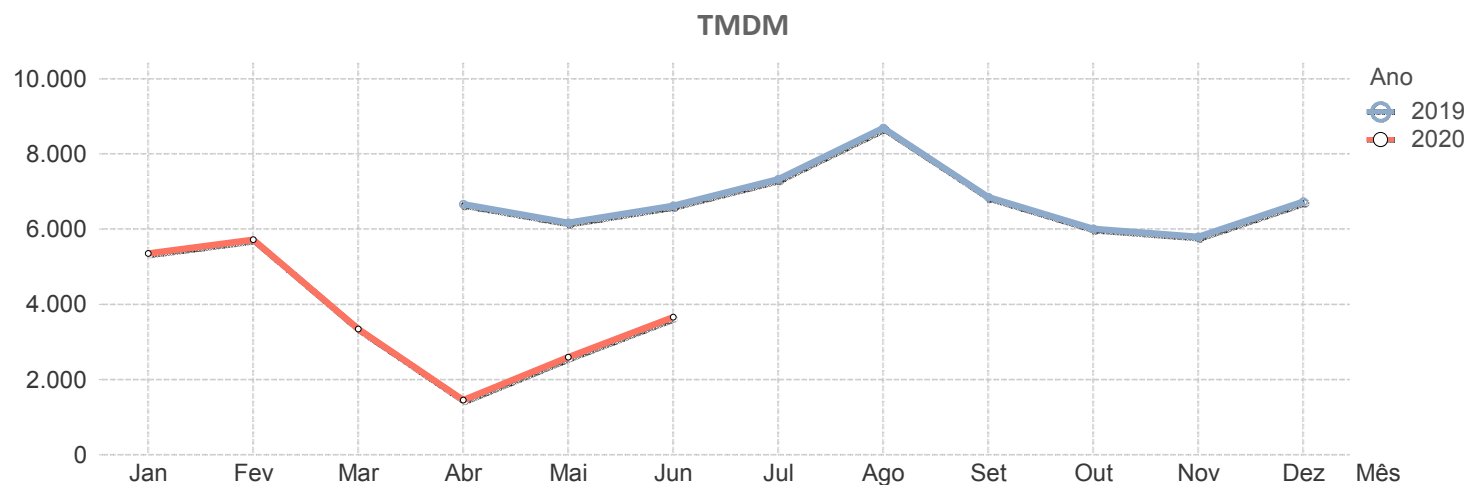
<b>A4</b>																
<b>Sublanço</b>	<b>2019</b>										<b>2020</b>					
	<b>Abr</b>	<b>Mai</b>	<b>Jun</b>	<b>Jul</b>	<b>Ago</b>	<b>Set</b>	<b>Out</b>	<b>Nov</b>	<b>Dez</b>	<b>Jan</b>	<b>Fev</b>	<b>Mar</b>	<b>Abr</b>	<b>Mai</b>	<b>Jun</b>	
Amendoeira – Lamas de Podence	6.011	5.804	5.990	6.977	9.484	6.311	5.855	5.726	5.749	5.309	5.991	3.615	1.951	3.479	4.711	
Lamas de Podence – Azibo	6.553	6.378	6.574	7.790	10.507	6.920	6.340	6.207	6.226	5.704	6.259	3.951	2.187	3.894	5.265	
Azibo – Quintela de Lapaças	6.486	6.243	6.304	7.150	9.313	6.581	6.290	6.221	6.206	5.712	6.127	3.910	2.133	3.693	4.870	
Quintela de Lapaças – Vale de Nogueira	6.272	6.047	6.090	6.894	8.856	6.426	6.103	6.017	5.999	5.546	5.925	3.758	2.013	3.533	4.661	
Vale de Nogueira – Santa Comba de Rossas	6.774	6.545	6.473	7.320	9.464	6.875	6.598	6.452	6.536	6.023	6.403	4.116	2.312	3.905	5.068	
Santa Comba de Rossas – Mós	7.045	6.814	6.830	7.655	9.863	7.107	6.878	6.742	6.800	6.286	6.658	4.314	2.452	4.083	5.285	
Mós – Bragança Poente	8.043	7.878	7.783	8.680	11.378	8.087	7.932	7.698	7.771	7.301	7.750	5.182	3.032	4.891	6.182	
Bragança Poente – Bragança Sul	1.792	1.567	1.650	2.212	3.350	1.758	1.660	1.527	1.642	1.482	1.566	1.077	553	850	1.124	
Bragança Sul – Bragança Nascente	2.399	2.154	2.173	2.864	4.138	2.417	2.247	2.149	2.327	2.081	2.175	1.552	859	1.287	1.609	
Bragança Nascente – Rio Frio	4.015	3.765	3.656	4.449	6.533	3.965	3.724	3.584	3.976	3.372	3.484	2.398	1.353	2.068	2.528	
Rio Frio – Quintanilha	2.761	2.503	2.419	3.132	4.476	2.693	2.452	2.357	2.667	2.275	2.303	1.525	709	1.061	1.269	
Quintanilha – Quintanilha (Fronteira)	2.604	2.268	2.255	2.892	4.283	2.558	2.292	2.213	2.338	2.140	2.163	1.024	3	4	1	
<b>Média Ponderada</b>	<b>15.797</b>	<b>16.209</b>	<b>16.180</b>	<b>17.677</b>	<b>19.718</b>	<b>16.955</b>	<b>16.085</b>	<b>15.414</b>	<b>15.920</b>	<b>14.801</b>	<b>15.534</b>	<b>9.854</b>	<b>5.656</b>	<b>9.670</b>	<b>12.818</b>	



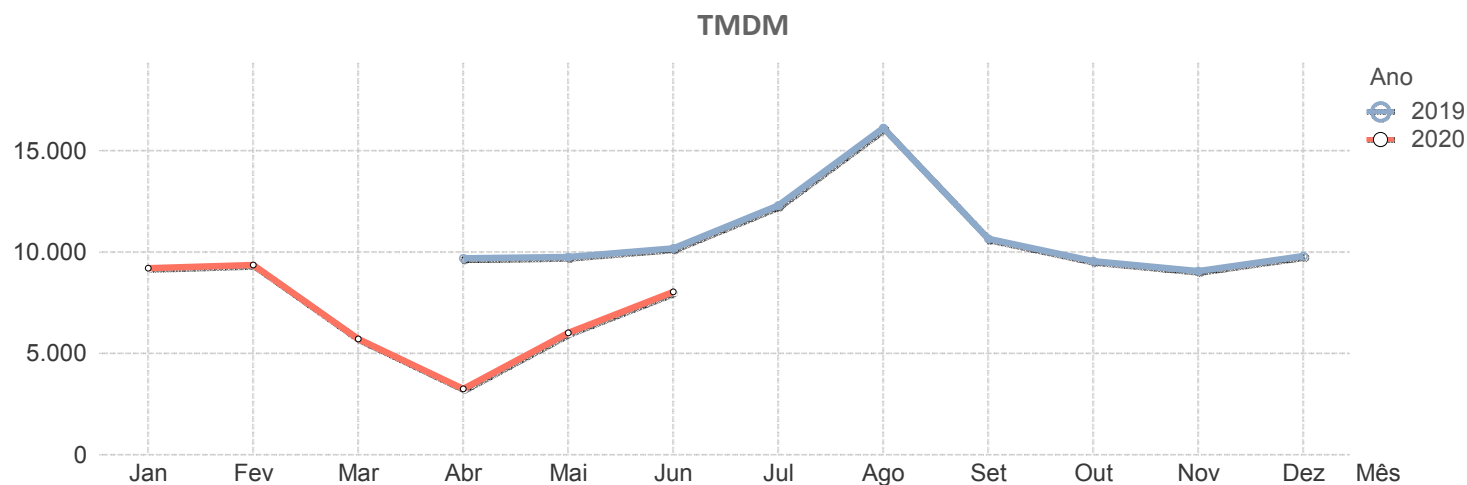
		<b>A5</b>														
		<b>2019</b>									<b>2020</b>					
<b>Sublanço</b>	<b>..</b>	<b>Abr</b>	<b>Mai</b>	<b>Jun</b>	<b>Jul</b>	<b>Ago</b>	<b>Set</b>	<b>Out</b>	<b>Nov</b>	<b>Dez</b>	<b>Jan</b>	<b>Fev</b>	<b>Mar</b>	<b>Abr</b>	<b>Mai</b>	<b>Jun</b>
Viaduto Duarte Pacheco – Cruz das Olivei...	..	130.949	141.889	132.848	139.317	121.766	139.023	141.125	135.344	133.056	132.388	134.130	84.273	43.088	77.710	103.411
Cruz das Oliveiras – Monsanto	..	130.552	141.424	132.625	139.307	121.392	138.248	140.852	134.791	132.575	131.703	133.796	88.616	42.801	77.165	103.053
Monsanto – Miraflores (A5/IC17)	..	86.469	95.140	86.805	91.619	76.129	91.590	94.049	89.402	87.637	87.592	88.359	54.177	25.628	47.182	64.563
Miraflores (A5/IC17) – Linda-a-Velha	..	151.320	164.703	153.474	160.772	138.398	160.653	161.971	153.362	152.136	152.033	154.258	95.852	47.382	85.548	115.050
Linda-a-Velha – Estádio Nacional	..	137.197	149.948	139.819	147.122	127.083	146.255	146.261	138.747	137.692	137.830	139.316	86.254	42.884	77.981	104.315
Estádio Nacional – Oeiras	..	122.162	134.505	125.862	132.232	111.798	131.020	131.438	125.396	126.333	125.017	125.042	75.221	36.169	64.858	88.162
Oeiras – Carcavelos	..	81.823	90.851	85.773	88.621	76.542	88.064	86.920	82.856	84.162	82.428	83.294	49.785	24.239	45.119	61.302
Carcavelos – Estoril	..	54.723	61.057	57.445	59.044	50.459	58.735	58.407	55.628	56.230	54.818	55.070	32.552	15.576	29.493	40.409
Estoril – Alcabideche	..	41.741	46.601	44.067	44.987	38.487	44.813	45.105	42.416	43.424	42.682	42.987	25.683	12.624	23.741	32.034
Alcabideche – Alvide	..	44.409	49.008	46.960	47.969	42.340	47.890	47.811	44.833	45.303	45.002	45.746	28.935	16.160	28.345	36.567
Alvide – Cascais	..	36.640	40.141	38.887	39.562	34.865	39.211	38.412	35.577	36.229	35.720	36.323	22.853	12.722	22.988	29.642
<b>Média Ponderada</b>	<b>..</b>	<b>89.587</b>	<b>98.456</b>	<b>92.305</b>	<b>96.247</b>	<b>82.723</b>	<b>95.716</b>	<b>95.997</b>	<b>91.298</b>	<b>91.372</b>	<b>90.472</b>	<b>91.283</b>	<b>56.024</b>	<b>27.547</b>	<b>50.289</b>	<b>67.749</b>



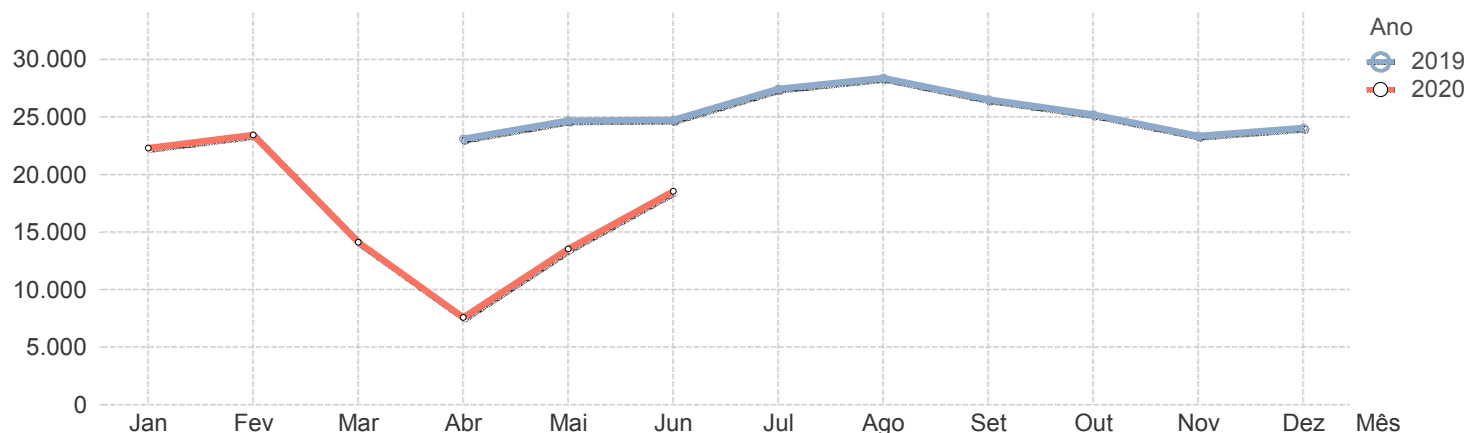
A6																
Sublanço	2019										2020					
	Abr	Mai	Jun	Jul	Ago	Set	Out	Nov	Dez	Jan	Fev	Mar	Abr	Mai	Jun	
A2/A6/A13 – Vendas Novas	10.112	9.689	10.478	11.198	12.631	10.791	9.605	9.253	10.258	8.533	9.192	5.322	2.337	4.733	6.826	
Vendas Novas – Montemor-o-Novo Poente	9.372	8.912	9.656	10.294	11.628	9.911	8.815	8.538	9.497	7.812	8.424	4.874	2.126	4.264	6.099	
Montemor-o-Novo Poente – Montemor-...	8.732	8.248	8.917	9.523	10.763	9.148	8.120	7.861	8.754	7.174	7.717	4.474	1.958	3.866	5.552	
Montemor-o-Novo Nascente – Évora Poe...	7.679	7.225	7.828	8.422	9.678	8.019	7.063	6.812	7.703	6.222	6.684	3.799	1.605	3.154	4.600	
Évora Poente – Évora Nascente	4.005	3.469	3.824	4.450	5.665	3.943	3.346	3.207	4.110	2.962	3.184	1.830	768	1.382	1.966	
Évora Nascente – Extremoz	4.974	4.409	4.762	5.495	6.913	4.988	4.303	4.127	5.067	3.803	4.050	2.336	983	1.725	2.503	
Extremoz – Borba	3.929	3.342	3.650	4.379	5.771	3.860	3.225	3.074	3.981	2.855	3.051	1.754	704	1.127	1.590	
Borba – Elvas Poente	3.919	3.377	3.655	4.395	5.779	3.812	3.221	3.041	3.910	2.886	3.033	1.761	691	1.050	1.444	
Elvas Poente – EN246	6.134	5.718	5.902	6.817	8.134	6.034	5.516	5.259	6.064	4.914	5.146	3.421	1.821	2.422	3.009	
EN246 – Elvas Central	7.067	6.644	6.839	7.747	9.102	6.933	6.441	6.173	7.015	5.734	6.037	3.958	2.170	2.854	3.570	
Elvas Central – Elvas Nascente	7.481	7.282	7.404	8.419	9.733	7.604	6.725	6.435	7.289	5.988	6.276	4.150	2.141	2.803	3.521	
Elvas Nascente – Caia	12.398	11.899	12.092	12.841	14.426	12.767	11.362	11.308	12.713	10.547	11.037	6.525	2.686	3.597	4.671	
Caia – Fronteira do Caia	12.432	12.003	12.021	12.721	14.363	12.675	11.207	11.116	12.500	10.379	10.900	6.561	2.862	3.988	5.190	
<b>Média Ponderada</b>	<b>6.668</b>	<b>6.171</b>	<b>6.622</b>	<b>7.330</b>	<b>8.692</b>	<b>6.851</b>	<b>6.014</b>	<b>5.798</b>	<b>6.738</b>	<b>5.353</b>	<b>5.718</b>	<b>3.343</b>	<b>1.452</b>	<b>2.594</b>	<b>3.664</b>	



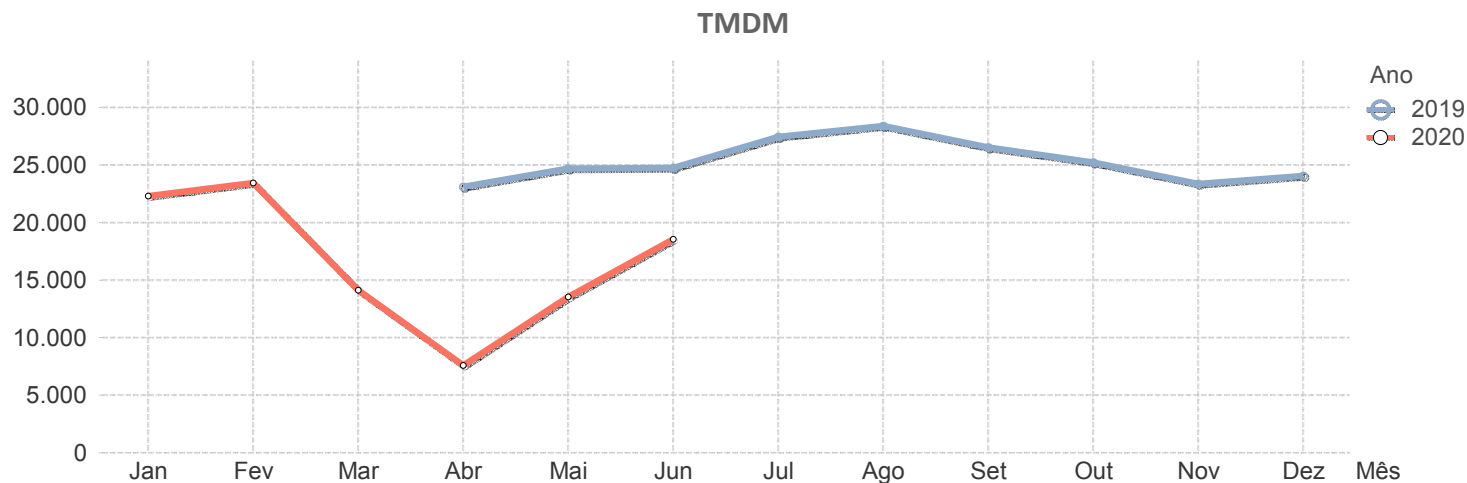
<b>A7</b>																
		<b>2019</b>									<b>2020</b>					
<b>Sublanço</b>	<b>..</b>	<b>Abr</b>	<b>Mai</b>	<b>Jun</b>	<b>Jul</b>	<b>Ago</b>	<b>Set</b>	<b>Out</b>	<b>Nov</b>	<b>Dez</b>	<b>Jan</b>	<b>Fev</b>	<b>Mar</b>	<b>Abr</b>	<b>Mai</b>	<b>Jun</b>
Póvoa de Varzim (A28) – EN206	..	7.847	8.726	9.577	12.117	15.931	9.829	7.696	7.313	8.238	7.774	8.265	4.625	2.631	6.219	8.357
EN206 – Famalicão	..	8.201	9.086	9.976	12.597	16.631	10.293	8.071	7.701	8.705	8.245	8.738	4.904	2.862	6.602	8.789
Famalicão – A3/A7	..	20.074	21.642	21.124	24.499	25.151	22.196	21.419	20.517	20.926	20.587	21.057	13.059	7.660	13.739	17.815
A3/A7 – Seide	..	25.004	26.585	26.578	29.887	32.048	27.132	25.748	24.268	24.684	23.967	24.529	15.301	8.587	15.276	20.046
Seide – Ave	..	21.672	23.025	23.118	25.810	27.756	23.474	22.264	21.003	21.422	20.692	21.241	13.091	7.199	12.894	17.020
Ave – Selho	..	19.800	20.775	20.831	23.167	24.966	21.432	20.508	19.484	19.871	19.070	19.610	12.001	6.511	11.442	15.125
Selho – Guimarães Sul	..	11.841	11.842	12.344	14.515	19.072	13.059	11.985	11.376	12.204	11.207	11.471	7.148	4.230	7.553	10.602
Guimarães Sul – Calvos	..	12.789	12.741	13.217	15.460	20.052	13.993	12.916	12.283	13.208	12.127	12.388	7.688	4.562	7.894	10.665
Calvos – Fafe Sul	..	7.496	7.113	7.696	9.484	13.791	8.065	7.224	6.840	7.640	6.960	7.082	4.391	2.577	4.493	6.122
Fafe Sul – Basto	..	6.627	5.993	6.460	8.187	12.634	7.019	6.155	5.873	6.752	6.130	6.001	3.720	2.123	3.720	4.993
Basto – Ribeira de Pena	..	5.641	5.022	5.256	6.974	11.115	5.728	5.143	4.866	5.433	4.995	4.884	3.133	1.818	3.016	4.030
Ribeira de Pena – Vila Pouca de Aguiar (A...)	..	4.912	4.252	4.502	6.090	10.076	4.900	4.367	4.153	4.797	4.347	4.208	2.608	1.389	2.470	3.305
<b>Média Ponderada</b>	<b>..</b>	<b>9.696</b>	<b>9.763</b>	<b>10.188</b>	<b>12.296</b>	<b>16.118</b>	<b>10.658</b>	<b>9.549</b>	<b>9.062</b>	<b>9.805</b>	<b>9.205</b>	<b>9.368</b>	<b>5.715</b>	<b>3.247</b>	<b>6.018</b>	<b>8.037</b>



<b>A8</b>																
<b>Sublanço</b>	<b>2019</b>										<b>2020</b>					
	<b>Abr</b>	<b>Mai</b>	<b>Jun</b>	<b>Jul</b>	<b>Ago</b>	<b>Set</b>	<b>Out</b>	<b>Nov</b>	<b>Dez</b>	<b>Jan</b>	<b>Fev</b>	<b>Mar</b>	<b>Abr</b>	<b>Mai</b>	<b>Jun</b>	
CRIL – Frielas	54.844	59.117	55.786	59.154	51.778	57.880	59.406	57.401	57.951	56.288	57.397	37.444	22.951	35.231	45.267	
Frielas – Loures	86.930	93.911	89.407	94.887	85.525	92.637	93.516	89.040	89.780	87.442	89.265	59.233	36.274	56.190	71.695	
Loures – CREL	50.960	55.406	53.389	57.254	52.059	55.832	56.053	52.970	53.867	51.471	53.103	32.558	16.757	29.410	39.545	
CREL – Lousa	56.091	60.903	59.455	63.952	59.233	62.086	61.179	57.549	59.105	56.418	58.457	36.113	19.327	34.039	45.555	
Lousa – A8/A21	51.128	55.559	54.512	58.900	55.415	57.031	55.788	52.352	53.894	51.344	53.404	32.660	17.308	31.218	41.874	
A8/A21 – Enxara	28.589	30.642	30.899	34.038	33.602	32.833	31.431	29.174	30.231	27.938	29.789	17.415	9.015	16.785	22.990	
Enxara – Torres Vedras Sul	27.097	28.994	29.310	32.408	32.178	31.048	29.665	27.561	28.578	26.326	28.261	16.367	8.437	15.803	21.771	
Torres Vedras Sul – Torres Vedras Norte	21.998	23.346	23.935	26.767	27.377	25.465	24.001	22.037	23.020	20.996	22.233	13.200	6.919	12.933	17.934	
Torres Vedras Norte – Ramalhal	24.476	25.869	26.811	30.001	30.278	28.136	26.555	24.552	25.730	23.526	24.783	14.654	7.737	14.530	20.034	
Ramalhal – Campelos	17.756	18.729	19.269	21.689	22.775	20.672	19.434	17.775	18.575	16.664	17.695	10.149	5.087	9.947	14.036	
Campelos – Bombarral	17.208	18.184	18.714	21.085	22.209	20.057	18.792	17.188	17.955	16.094	17.129	9.805	4.875	9.577	13.545	
Bombarral – Delgada	19.854	21.167	21.711	24.392	26.048	23.402	21.750	20.024	20.742	18.850	20.068	11.774	6.373	11.841	16.246	
Delgada – São Mamede	22.156	23.507	23.976	26.906	29.043	25.935	24.289	22.230	22.890	21.087	22.343	13.250	7.172	13.266	18.102	
São Mamede – A8/IP6	23.162	24.680	25.114	28.296	30.677	27.121	25.384	23.402	24.014	21.958	23.336	13.994	7.865	14.119	19.237	
A8/IP6 – Óbidos	28.142	29.957	30.543	34.662	38.909	32.985	29.983	27.952	28.930	26.573	28.051	16.992	9.638	17.469	23.587	
Óbidos – Arnóia	29.144	30.941	31.610	35.237	39.559	34.399	31.443	29.119	29.739	27.767	29.185	17.860	10.306	18.337	24.569	
Arnóia – Gaeiras	27.718	29.262	30.043	33.805	37.226	32.485	30.295	28.155	28.779	26.885	28.251	17.163	9.779	17.164	23.020	
Gaeiras – Caldas da Rainha	26.011	27.380	28.018	31.424	34.736	30.372	28.360	26.274	26.731	23.938	25.321	15.465	9.043	15.683	21.007	

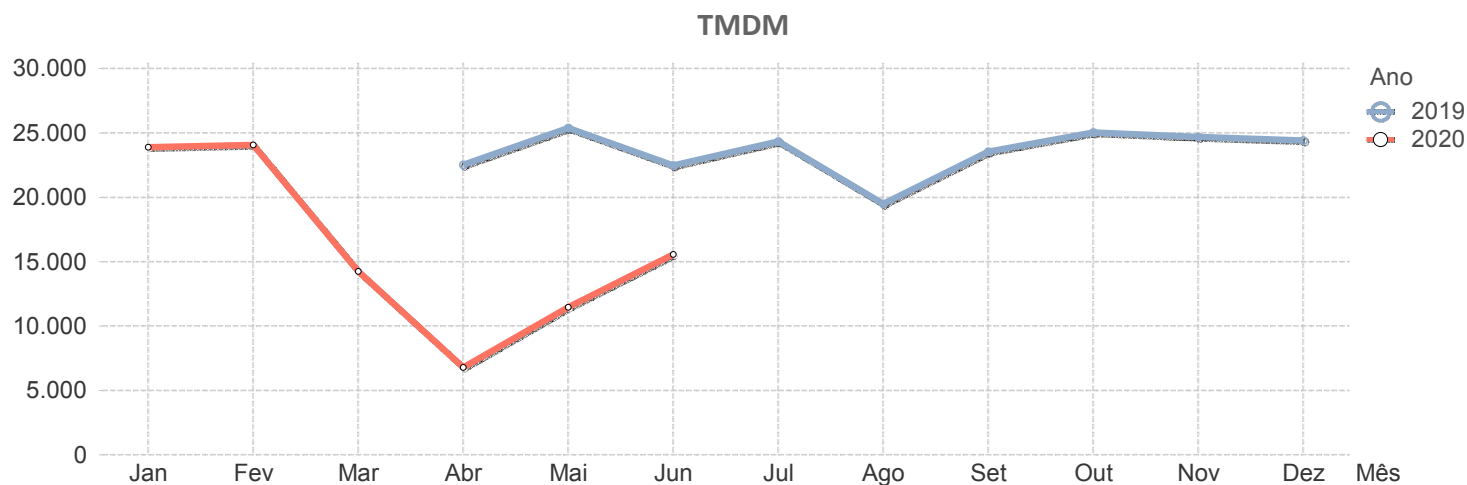
**TMDM**


		A8														
		2019									2020					
Sublanço	..	Abr	Mai	Jun	Jul	Ago	Set	Out	Nov	Dez	Jan	Fev	Mar	Abr	Mai	Jun
Caldas da Rainha – Zona Industrial das Ca...	..	21.906	23.173	23.604	26.596	29.740	25.602	23.550	21.665	22.126	20.646	21.923	13.319	7.712	13.340	17.952
Zona Industrial das Caldas da Rainha – To...	..	17.758	18.738	19.222	21.929	25.053	21.088	19.156	17.410	17.933	16.485	17.655	10.455	5.701	10.334	14.344
Tornada – Alfeizerão	..	13.154	13.919	14.325	16.483	19.283	15.889	14.251	12.897	13.287	11.873	12.765	7.217	3.584	6.752	9.846
Alfeizerão – Valado dos Frades	..	12.792	13.504	13.831	15.886	18.637	15.477	13.972	12.665	12.996	11.600	12.422	7.082	3.553	6.617	9.614
Valado dos Frades – Pataias	..	12.114	12.788	13.141	15.147	18.537	14.756	13.148	11.790	12.249	10.956	11.588	6.705	3.402	6.273	9.264
Pataias – Marinha Grande Sul	..	12.066	12.763	13.039	15.070	18.331	14.652	13.133	11.800	12.237	10.974	11.569	6.731	3.432	6.269	9.199
Marinha Grande Sul – A8/A17	..	12.860	13.628	13.727	15.973	18.996	15.499	14.156	12.735	13.038	11.939	12.474	7.474	3.955	6.871	9.995
A8/A17 – Marinha Grande Este	..	8.216	8.990	8.642	9.849	11.103	9.812	9.528	8.572	8.631	8.175	8.317	5.135	2.785	4.661	6.677
Marinha Grande Este – Leiria Sul (A8/A19)	..	7.837	8.642	8.300	9.410	10.701	9.411	9.203	8.314	8.376	7.918	8.016	4.938	2.631	4.384	6.402
Leiria Sul (A8/A19) – Cortes	..	5.017	5.485	5.426	6.256	7.621	6.383	6.177	5.573	5.568	5.288	5.575	3.418	1.845	2.944	4.320
Cortes – Pousos	..	4.574	5.011	4.996	5.776	7.110	5.885	5.634	5.070	5.041	4.787	5.098	3.127	1.686	2.691	4.021
<b>Média Ponderada</b>	..	<b>23.102</b>	<b>24.703</b>	<b>24.746</b>	<b>27.447</b>	<b>28.387</b>	<b>26.520</b>	<b>25.225</b>	<b>23.369</b>	<b>24.045</b>	<b>22.308</b>	<b>23.452</b>	<b>14.113</b>	<b>7.603</b>	<b>13.553</b>	<b>18.559</b>

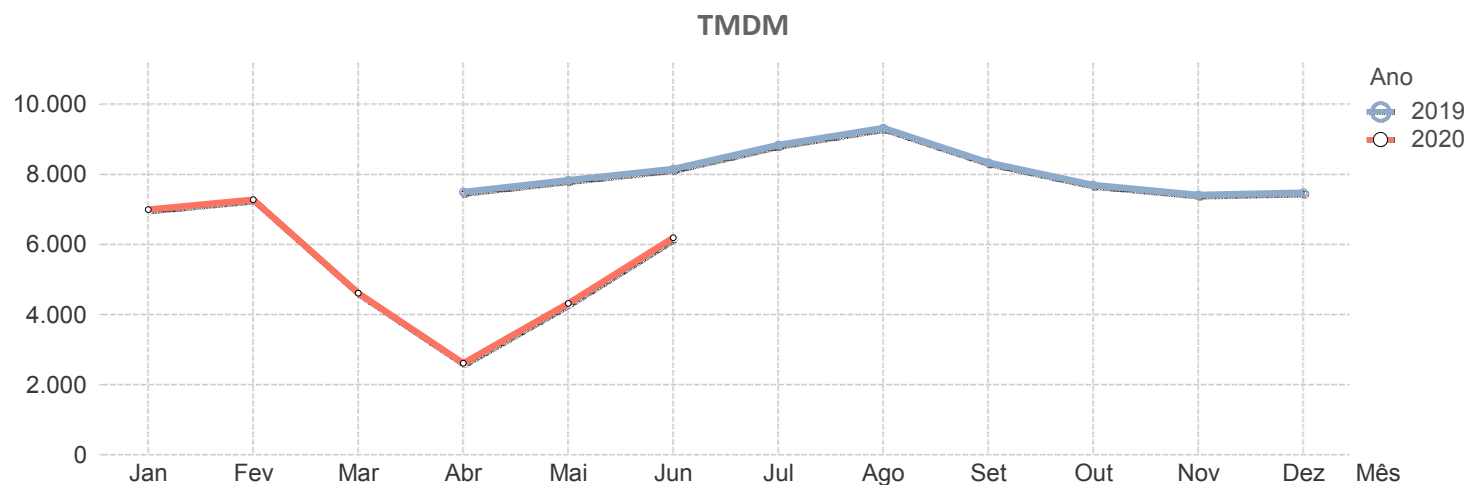




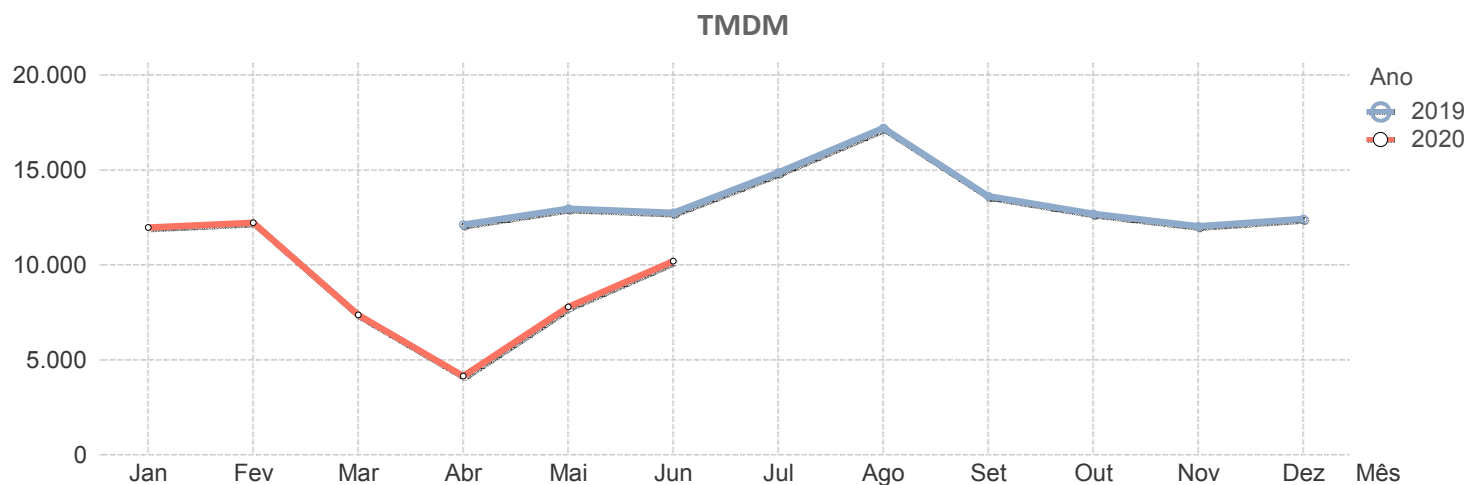
		<b>A9</b>														
		<b>2019</b>									<b>2020</b>					
<b>Sublanço</b>	<b>..</b>	<b>Abr</b>	<b>Mai</b>	<b>Jun</b>	<b>Jul</b>	<b>Ago</b>	<b>Set</b>	<b>Out</b>	<b>Nov</b>	<b>Dez</b>	<b>Jan</b>	<b>Fev</b>	<b>Mar</b>	<b>Abr</b>	<b>Mai</b>	<b>Jun</b>
Estádio Nacional (A5/A9) – Queluz		28.069	32.713	28.280	31.237	24.738	30.245	31.047	30.219	30.052	30.362	30.377	17.541	7.759	14.396	19.477
Queluz – A9/A16		24.842	28.773	24.629	27.044	20.403	25.949	27.816	27.827	27.498	27.495	27.397	15.650	6.786	11.759	16.327
A9/A16 – Radial da Pontinha		35.280	40.272	34.652	37.677	28.905	36.754	39.759	38.745	38.800	38.467	38.317	22.517	10.368	17.133	23.178
Radial da Pontinha – Radial de Odivelas		25.489	28.903	25.293	27.632	21.718	26.632	28.495	28.745	28.236	27.624	27.571	15.995	7.316	12.478	17.107
Radial de Odivelas – A8/A9		25.811	28.806	25.995	27.852	22.894	27.115	28.671	28.149	28.112	27.206	27.718	16.456	8.164	13.756	18.588
A8/A9 – Bucelas (Zambujal)		24.553	27.030	24.450	26.174	21.441	25.425	27.410	26.518	25.908	25.419	25.675	16.272	8.675	13.387	17.804
Bucelas (Zambujal) – A9/A10		15.204	16.472	15.375	16.368	13.929	15.659	16.442	16.194	15.956	14.990	15.525	9.316	4.744	7.967	10.906
A9/A10 – Alverca		8.235	9.232	8.214	8.582	7.022	8.593	9.306	9.032	8.831	8.681	8.737	5.468	2.738	4.434	5.870
<b>Média Ponderada</b>		<b>22.526</b>	<b>25.383</b>	<b>22.481</b>	<b>24.343</b>	<b>19.485</b>	<b>23.553</b>	<b>25.034</b>	<b>24.686</b>	<b>24.407</b>	<b>23.900</b>	<b>24.081</b>	<b>14.251</b>	<b>6.791</b>	<b>11.456</b>	<b>15.566</b>



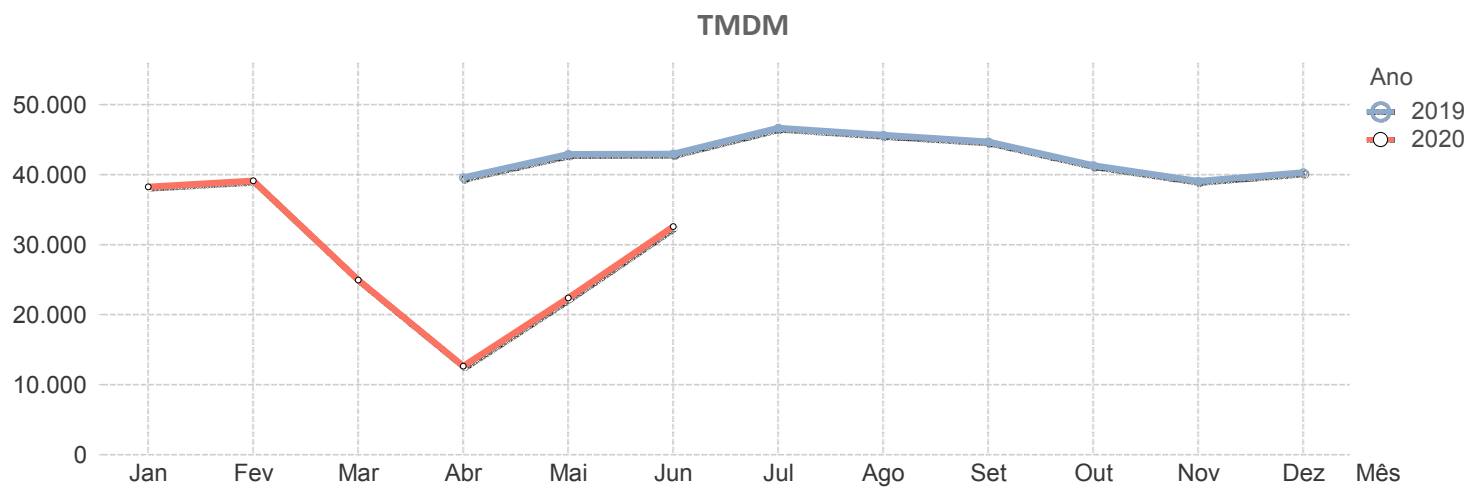
		A10														
		2019									2020					
Sublanço	..	Abr	Mai	Jun	Jul	Ago	Set	Out	Nov	Dez	Jan	Fev	Mar	Abr	Mai	Jun
A9/A10 – Arruda dos Vinhos	..	12.777	13.674	13.075	13.173	11.896	13.114	13.645	13.383	13.400	12.509	12.660	7.889	4.093	6.940	9.445
Arruda dos Vinhos – Carregado (A1/A10)	..	9.031	9.476	9.288	9.754	8.864	9.214	9.365	9.258	9.254	8.424	8.907	5.273	2.783	4.810	6.681
Carregado (A1/A10) – Benavente	..	6.243	6.448	7.253	8.256	9.876	7.644	6.285	5.879	6.047	5.846	6.013	4.113	2.614	4.119	5.995
Benavente – A10/A13	..	2.759	2.671	3.666	4.565	6.519	3.943	2.431	2.123	2.107	1.999	2.294	1.534	962	1.557	2.791
<b>Média Ponderada</b>	..	<b>7.499</b>	<b>7.835</b>	<b>8.158</b>	<b>8.836</b>	<b>9.322</b>	<b>8.338</b>	<b>7.696</b>	<b>7.415</b>	<b>7.476</b>	<b>6.998</b>	<b>7.274</b>	<b>4.609</b>	<b>2.610</b>	<b>4.323</b>	<b>6.187</b>



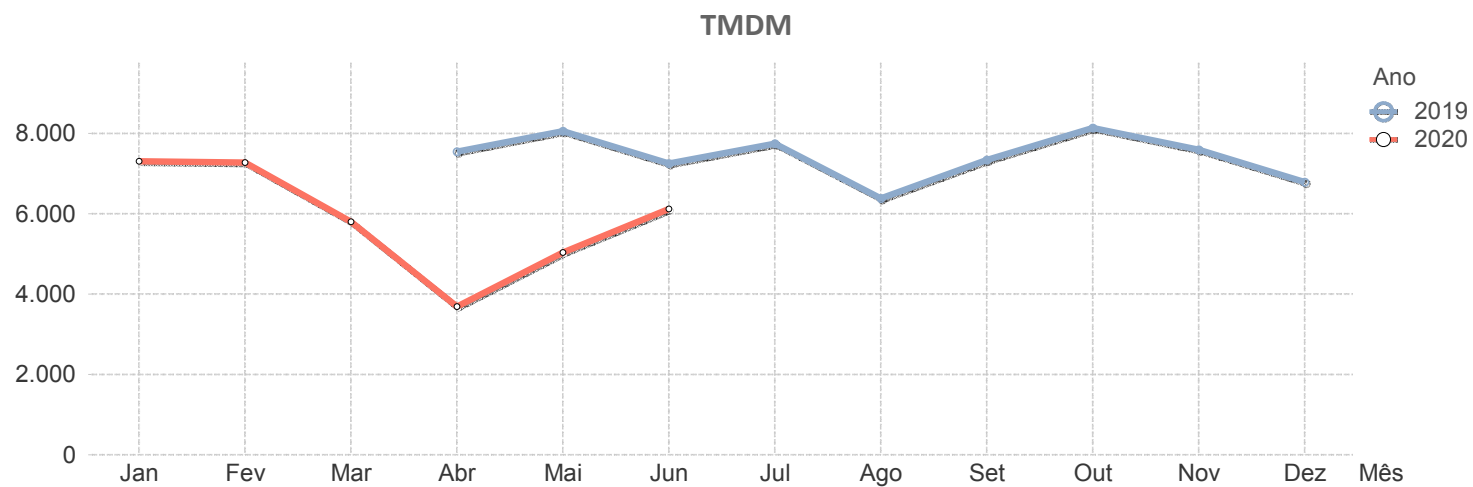
<b>A11</b>																
		<b>2019</b>									<b>2020</b>					
<b>Sublanço</b>	<b>..</b>	<b>Abr</b>	<b>Mai</b>	<b>Jun</b>	<b>Jul</b>	<b>Ago</b>	<b>Set</b>	<b>Out</b>	<b>Nov</b>	<b>Dez</b>	<b>Jan</b>	<b>Fev</b>	<b>Mar</b>	<b>Abr</b>	<b>Mai</b>	<b>Jun</b>
Apúlia (A28) – EN205	..	9.174	10.353	10.558	13.846	17.630	11.458	9.311	8.647	9.513	9.152	9.447	5.529	3.058	7.257	9.321
EN205 – Barcelos	..	8.615	9.755	9.970	13.129	16.883	10.829	8.745	8.120	8.908	8.531	8.802	5.125	2.831	6.847	8.796
Barcelos – Braga Oeste (A3/A11)	..	12.124	13.424	13.210	16.412	19.655	14.294	12.733	11.951	12.667	12.220	12.504	7.255	3.903	8.563	11.168
Braga Oeste (A3/A11) – Braga (Ferreiros)	..	11.849	13.013	12.873	15.959	19.652	14.033	12.474	11.684	12.451	11.819	12.093	6.879	3.536	7.946	10.474
Braga (Ferreiros) – Celeirós	..	30.537	32.212	30.701	33.569	34.682	32.829	32.532	30.927	30.878	30.219	30.335	17.897	9.223	16.231	22.337
Celeirós – Guimarães Oeste	..	15.316	16.052	15.405	17.004	19.238	16.518	16.205	15.425	15.400	14.980	15.088	9.162	4.924	8.440	11.294
Guimarães Oeste – Selho	..	20.185	21.139	21.050	23.420	26.240	21.876	20.868	19.822	20.336	19.469	19.829	12.163	6.569	11.384	14.917
Calvos – Vizela	..	8.550	8.850	8.915	10.052	11.635	9.308	8.919	8.543	8.891	8.369	8.622	5.446	3.382	5.666	7.372
Vizela – Felgueiras	..	8.818	9.175	9.171	10.322	11.718	9.622	9.242	8.895	9.128	8.719	8.960	5.740	3.609	5.922	7.655
Felgueiras – Lousada	..	11.406	11.855	11.675	12.961	13.852	12.195	12.024	11.571	11.687	11.281	11.633	7.311	4.633	7.529	9.659
Lousada – EN15	..	7.164	7.499	7.524	8.415	9.393	7.944	7.546	7.229	7.364	7.108	7.367	4.801	3.179	5.023	6.382
EN15 – EN211	..	7.921	8.285	8.262	9.177	10.196	8.661	8.202	7.833	8.045	7.728	8.007	5.191	3.441	5.487	6.966
EN211 – Castelões (A4/A11)	..	15.197	15.720	15.672	16.825	18.043	16.124	15.511	14.898	15.462	14.701	15.089	9.945	6.580	10.515	13.280
<b>Média Ponderada</b>	<b>..</b>	<b>12.125</b>	<b>12.966</b>	<b>12.759</b>	<b>14.879</b>	<b>17.221</b>	<b>13.635</b>	<b>12.710</b>	<b>12.046</b>	<b>12.429</b>	<b>11.982</b>	<b>12.224</b>	<b>7.379</b>	<b>4.155</b>	<b>7.787</b>	<b>10.213</b>



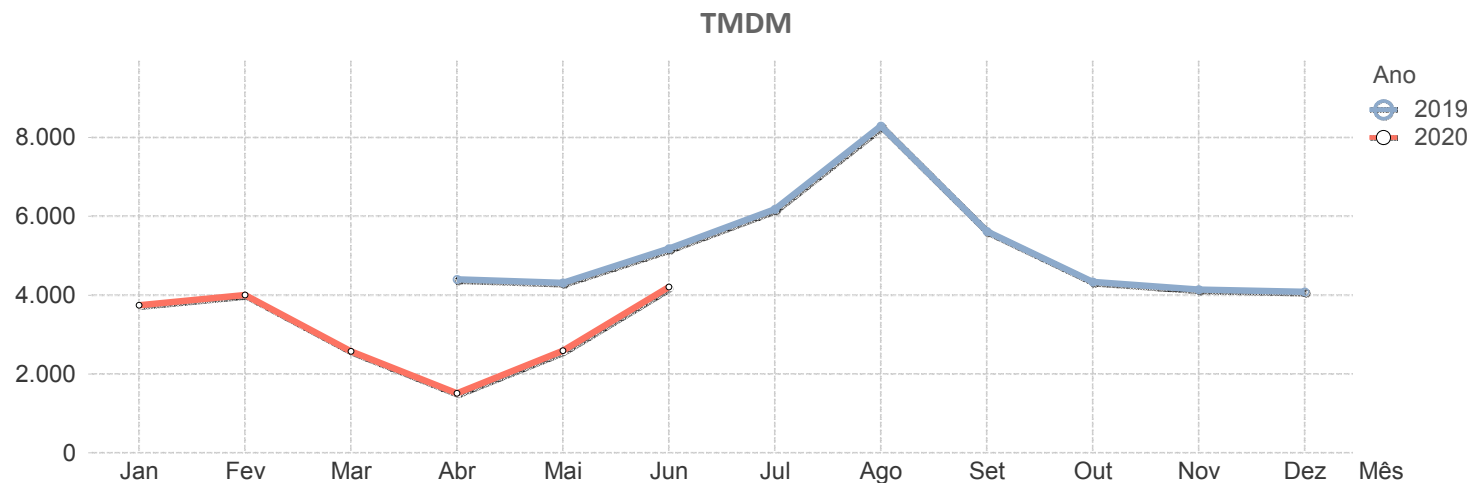
A12																
		2019									2020					
Sublanço	..	Abr	Mai	Jun	Jul	Ago	Set	Out	Nov	Dez	Jan	Fev	Mar	Abr	Mai	Jun
Ponte Vasco da Gama	..	65.522	71.190	69.723	75.345	71.936	72.832	68.901	65.641	67.789	64.652	65.282	42.031	21.707	37.227	53.610
Montijo (A12/A33) – Pinhal Novo	..	19.778	21.292	23.014	25.469	26.894	23.840	20.103	18.563	19.366	17.835	18.892	11.635	5.501	10.867	16.634
Pinhal Novo – A2/A12	..	19.278	20.672	22.504	25.007	26.657	23.318	19.515	17.923	18.678	17.217	18.346	11.347	5.464	10.774	16.478
A2/A12 – A12/Lig. Alto da Guerra	..	25.194	27.629	26.522	28.079	25.946	26.961	26.726	25.616	25.469	24.951	25.783	16.549	8.489	14.821	20.364
A12/Lig. Alto da Guerra – Setúbal	..	25.194	27.629	26.522	28.079	25.946	26.961	26.726	25.616	25.469	24.951	25.783	16.549	8.489	14.821	20.364
<b>Média Ponderada</b>	..	<b>39.564</b>	<b>42.911</b>	<b>42.972</b>	<b>46.661</b>	<b>45.670</b>	<b>44.709</b>	<b>41.301</b>	<b>39.079</b>	<b>40.321</b>	<b>38.253</b>	<b>39.119</b>	<b>24.952</b>	<b>12.672</b>	<b>22.413</b>	<b>32.604</b>



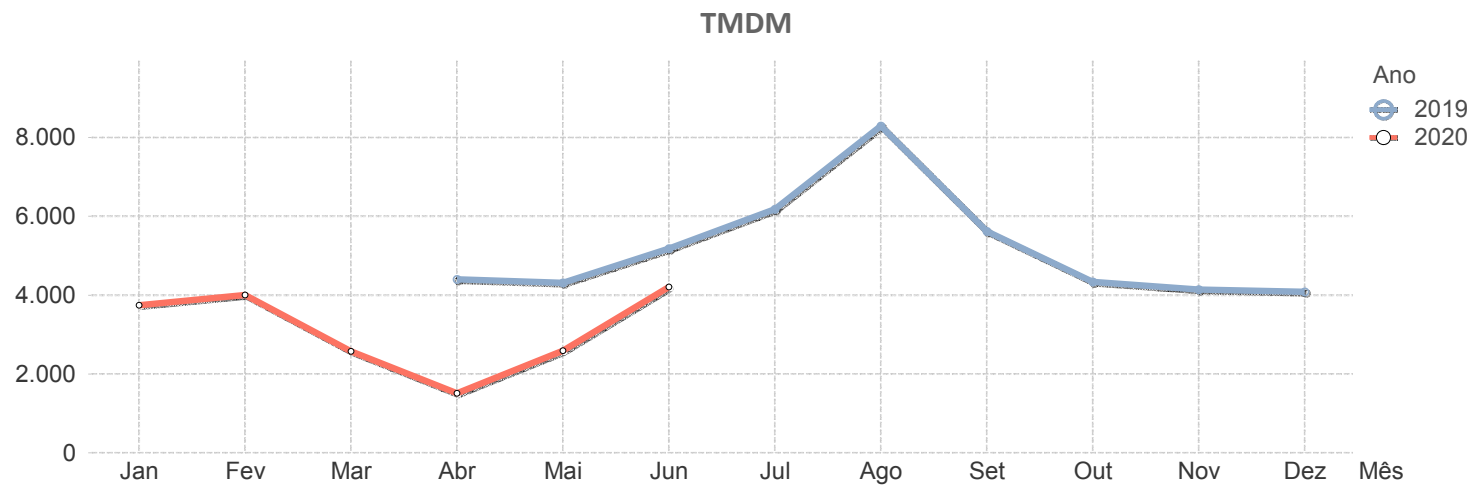
A12-1																
		2019										2020				
Sublanço	..	Abr	Mai	Jun	Jul	Ago	Set	Out	Nov	Dez	Jan	Fev	Mar	Abr	Mai	Jun
A12/Lig. Alto da Guerra – Alto da Guerra	..	8.848	9.464	8.599	9.188	7.631	8.756	9.613	9.032	8.213	8.698	8.686	6.782	4.271	5.942	7.295
Alto da Guerra – EN10	..	7.063	7.530	6.749	7.209	5.916	6.809	7.581	7.059	6.260	6.788	6.743	5.438	3.468	4.695	5.679
<b>Média Ponderada</b>		<b>7.550</b>	<b>8.057</b>	<b>7.254</b>	<b>7.749</b>	<b>6.384</b>	<b>7.340</b>	<b>8.135</b>	<b>7.597</b>	<b>6.793</b>	<b>7.309</b>	<b>7.273</b>	<b>5.805</b>	<b>3.687</b>	<b>5.035</b>	<b>6.120</b>



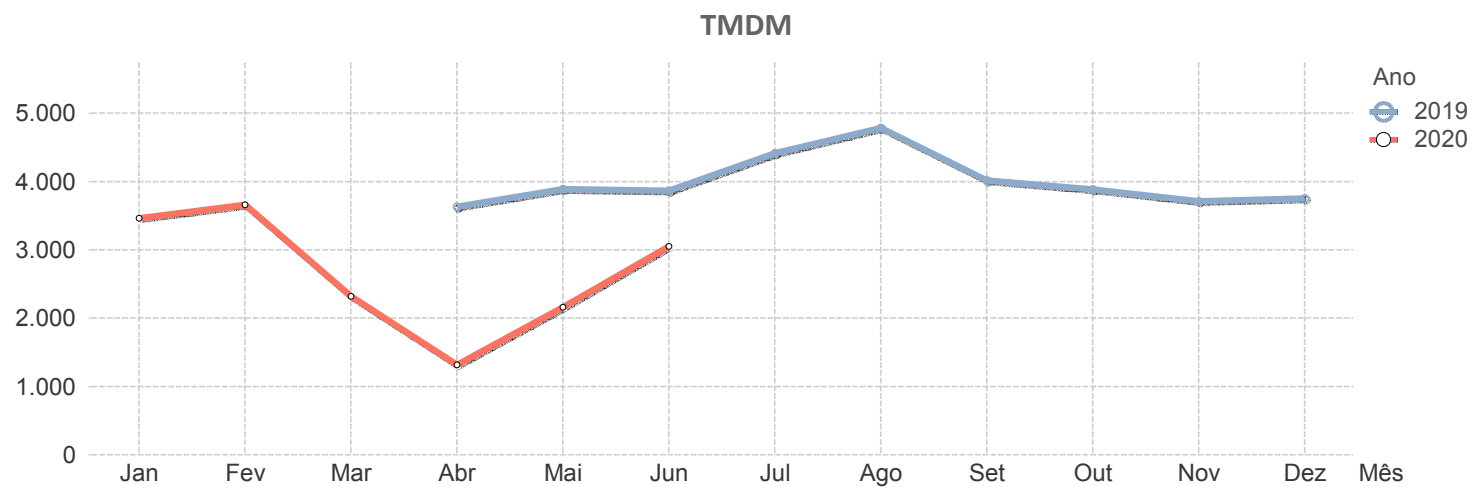
<b>A13</b>																
<b>Sublanço</b>	<b>2019</b>										<b>2020</b>					
	<b>Abr</b>	<b>Mai</b>	<b>Jun</b>	<b>Jul</b>	<b>Ago</b>	<b>Set</b>	<b>Out</b>	<b>Nov</b>	<b>Dez</b>	<b>Jan</b>	<b>Fev</b>	<b>Mar</b>	<b>Abr</b>	<b>Mai</b>	<b>Jun</b>	
Marateca (A2/A6/A13) – Pegões	5.065	4.533	6.712	8.529	13.597	7.529	4.353	3.891	3.939	3.539	3.936	2.526	1.472	2.601	5.313	
Pegões – Stº. Estevão	5.081	4.551	6.746	8.559	13.629	7.552	4.366	3.920	3.948	3.554	3.969	2.564	1.515	2.616	5.305	
Stº. Estevão – A10/A13	5.421	4.932	7.108	8.880	13.854	7.915	4.828	4.370	4.351	3.946	4.358	2.827	1.704	2.878	5.594	
A10/A13 – Salvaterra Magos	3.362	3.017	4.236	5.150	8.128	4.790	3.155	3.091	3.005	2.648	2.798	1.790	1.067	1.847	3.493	
Salvaterra Magos – Almeirim (IC10)	3.339	2.977	4.170	5.055	8.041	4.714	3.140	3.045	2.971	2.626	2.773	1.764	1.030	1.785	3.408	
Atalaia (A13/A23) – Atalaia (EN110)	8.127	8.391	8.706	10.108	9.669	8.825	8.509	8.640	8.090	7.628	7.852	5.614	3.389	4.971	7.697	
Atalaia (EN110) – Asseiceira	6.286	6.510	6.721	7.689	7.762	6.847	6.508	6.495	6.275	5.787	6.174	4.086	2.494	4.299	5.747	
Asseiceira – Santa Cita (EN110)	6.521	6.798	7.063	8.030	8.037	7.185	6.879	6.836	6.560	6.110	6.496	4.324	2.652	4.475	5.971	
Santa Cita (EN110) – Vale Donas	6.294	6.591	6.740	7.704	7.931	7.113	6.845	6.856	6.483	6.182	6.572	4.670	3.081	4.899	6.300	
Vale Donas – A13/IC9	4.919	5.110	5.330	6.191	6.590	5.547	5.177	5.121	4.917	4.585	4.901	3.516	2.375	3.809	4.961	
A13/IC9 – Alviobeira	4.257	4.391	4.675	5.395	5.860	4.833	4.416	4.342	4.211	3.831	4.155	2.821	1.780	3.035	4.108	
Alviobeira – Pias	2.952	3.031	3.210	3.770	4.123	3.339	3.051	2.981	2.897	2.608	2.809	1.812	1.055	1.895	2.664	
Pias – Cabaços	2.996	3.083	3.262	3.820	4.188	3.383	3.111	3.038	2.943	2.654	2.855	1.847	1.083	1.915	2.702	
Cabaços – Alvaiázere	2.916	3.002	3.183	3.735	4.119	3.311	3.013	2.938	2.847	2.562	2.783	1.780	1.037	1.851	2.638	
Alvaiázere – Avelar Sul (A13/IC8)	3.186	3.262	3.386	3.949	4.351	3.520	3.265	3.159	3.061	2.768	3.002	1.894	1.068	1.917	2.769	
Avelar Sul (A13/IC8) – Avelar Norte / Penela	5.525	5.868	5.869	6.577	7.061	6.189	5.933	5.717	5.816	5.605	5.740	3.430	1.889	3.189	4.522	
Avelar Norte / Penela – A13/EN342	5.731	6.096	6.055	6.759	7.181	6.399	6.184	5.990	5.998	5.585	5.836	3.661	2.024	3.369	4.718	
A13/EN342 – Almalaguês (A13/A13-1)	6.373	6.916	6.787	7.437	7.658	7.008	6.949	6.682	6.749	6.316	6.593	4.064	2.213	3.756	5.241	



A13																
		2019										2020				
Sublanço	..	Abr	Mai	Jun	Jul	Ago	Set	Out	Nov	Dez	Jan	Fev	Mar	Abr	Mai	Jun
Almalaguês (A13/A13-1) – Coimbra Sul	..	3.184	3.521	3.376	3.502	3.399	3.532	3.593	3.469	3.507	3.332	3.402	2.049	1.090	1.899	2.557
<b>Média Ponderada</b>		<b>4.405</b>	<b>4.310</b>	<b>5.187</b>	<b>6.181</b>	<b>8.293</b>	<b>5.620</b>	<b>4.335</b>	<b>4.146</b>	<b>4.090</b>	<b>3.746</b>	<b>4.005</b>	<b>2.575</b>	<b>1.515</b>	<b>2.589</b>	<b>4.210</b>

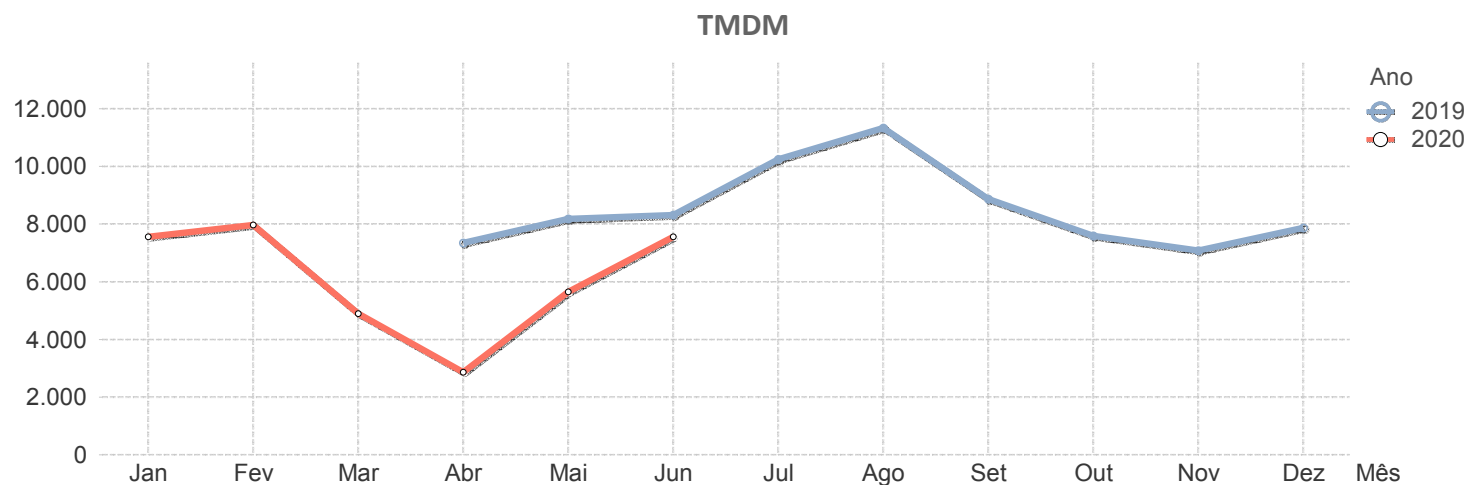


A13-1																
		2019									2020					
Sublanço	..	Abr	Mai	Jun	Jul	Ago	Set	Out	Nov	Dez	Jan	Fev	Mar	Abr	Mai	Jun
Almalaguês (A13/A13-1) – Almalaguês (A...	..	3.694	3.973	3.925	4.460	4.803	4.090	3.964	3.795	3.826	3.535	3.727	2.370	1.350	2.195	3.093
Almalaguês (A13-1/EN110) – Condeixa (A...	..	3.620	3.872	3.858	4.409	4.782	4.000	3.870	3.697	3.743	3.449	3.649	2.308	1.309	2.152	3.045
<b>Média Ponderada</b>		<b>3.633</b>	<b>3.889</b>	<b>3.869</b>	<b>4.418</b>	<b>4.786</b>	<b>4.015</b>	<b>3.886</b>	<b>3.714</b>	<b>3.757</b>	<b>3.464</b>	<b>3.662</b>	<b>2.319</b>	<b>1.316</b>	<b>2.159</b>	<b>3.053</b>

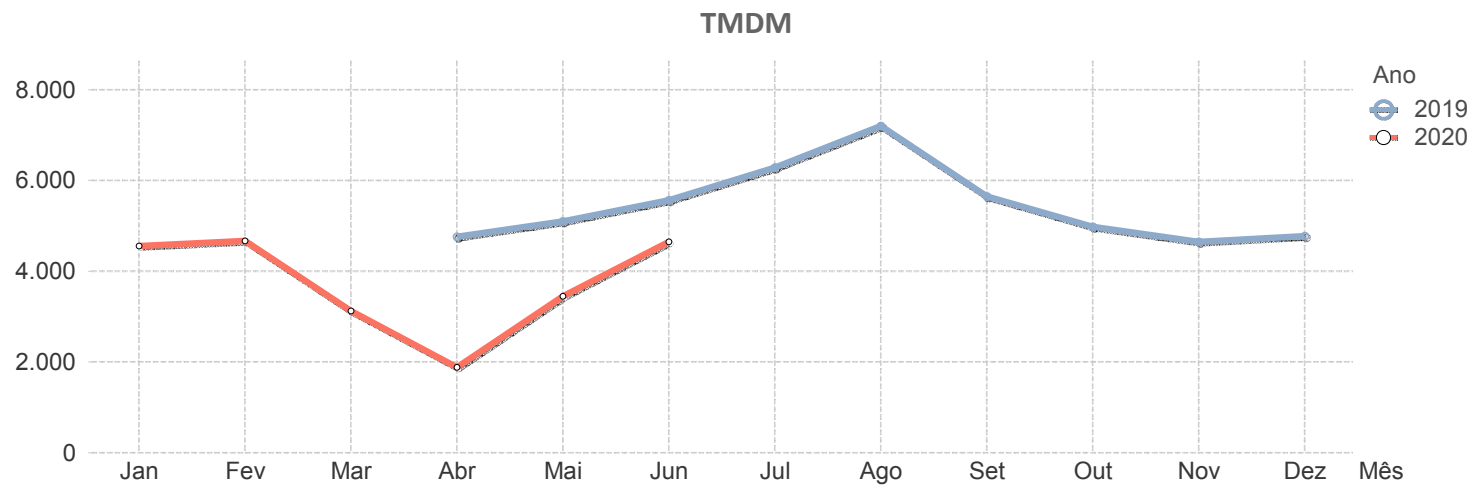




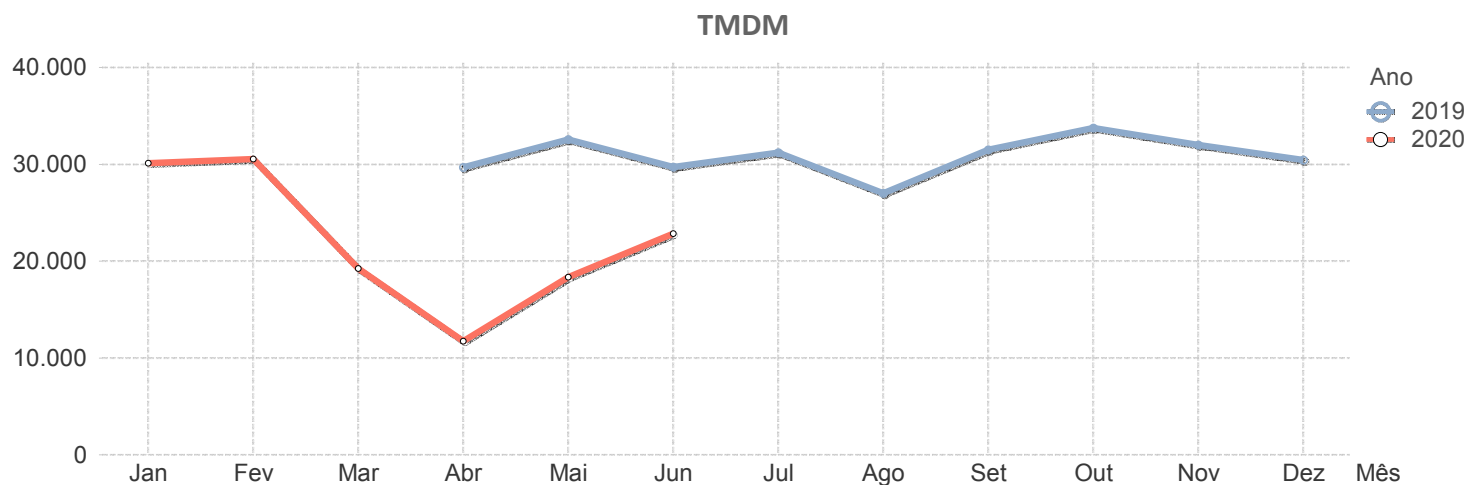
A14																
Sublanço	2019										2020					
	Abr	Mai	Jun	Jul	Ago	Set	Out	Nov	Dez	Jan	Fev	Mar	Abr	Mai	Jun	
Figueira da Foz – Zona Portuária	13.544	15.054	15.265	18.513	20.342	16.176	14.011	13.028	13.594	13.581	14.266	9.195	5.438	10.690	13.946	
Zona Portuária – Vila Verde	13.544	15.054	15.265	18.513	20.342	16.176	14.011	13.028	13.594	13.581	14.266	9.195	5.438	10.690	13.946	
Vila Verde – A14/A17	13.322	14.778	15.010	18.250	20.064	15.922	13.715	12.750	13.363	13.232	13.915	8.531	5.042	10.323	13.643	
A14/A17 – Santa Eulália	12.207	13.627	13.752	16.518	18.116	14.637	12.518	11.668	12.295	12.226	12.808	8.022	4.847	9.851	12.819	
Santa Eulália – Montemor-o-Velho	3.745	4.237	4.397	5.791	6.607	4.730	3.830	3.513	4.123	3.914	4.191	2.432	1.393	2.960	4.088	
Montemor-o-Velho – EN 335	3.926	4.410	4.573	5.960	6.689	4.930	4.050	3.737	4.574	4.261	4.527	2.677	1.501	3.070	4.227	
EN 335 – Ançã	4.197	4.691	4.856	6.191	6.982	5.201	4.317	4.034	5.022	4.599	4.859	2.917	1.672	3.284	4.480	
Ançã – Coimbra Norte	7.342	8.162	8.153	10.044	10.724	8.685	7.845	7.430	8.546	7.917	8.271	5.160	3.020	5.259	7.135	
Coimbra Norte – Zombaria	17.100	18.069	17.934	20.419	22.837	19.005	17.598	16.480	16.657	15.388	16.733	9.926	5.188	9.536	13.615	
<b>Média Ponderada</b>	<b>7.352</b>	<b>8.180</b>	<b>8.315</b>	<b>10.249</b>	<b>11.333</b>	<b>8.868</b>	<b>7.594</b>	<b>7.078</b>	<b>7.868</b>	<b>7.555</b>	<b>7.968</b>	<b>4.901</b>	<b>2.860</b>	<b>5.654</b>	<b>7.558</b>	



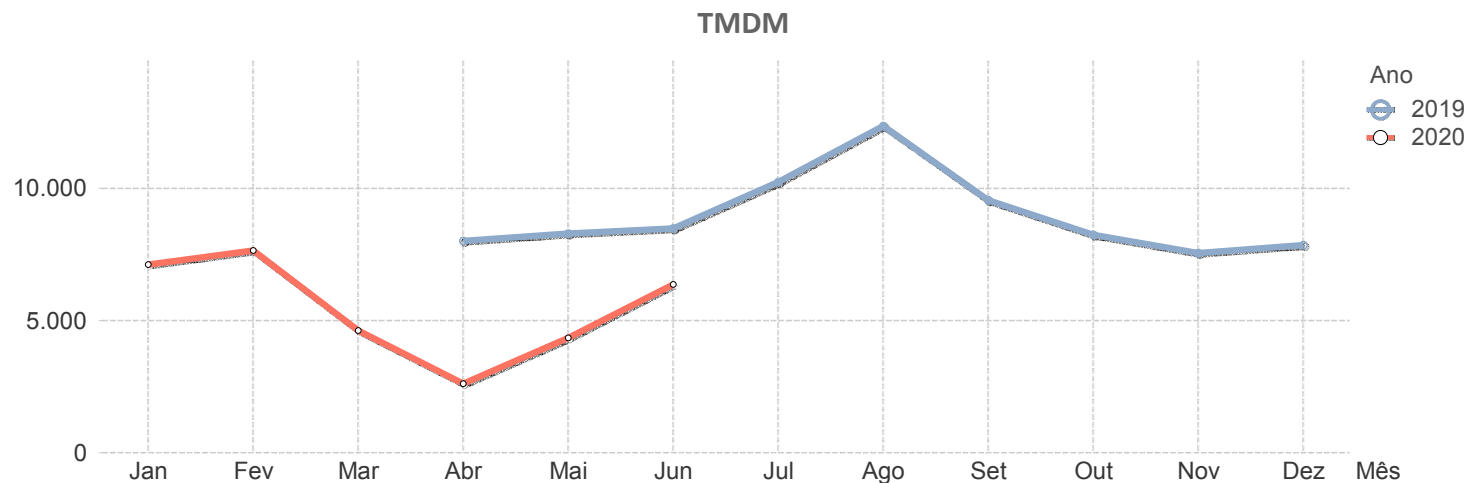
A15																
Sublanço	2019										2020					
	Abr	Mai	Jun	Jul	Ago	Set	Out	Nov	Dez	Jan	Fev	Mar	Abr	Mai	Jun	
Arnóia – A-dos-Negros	5.885	6.387	6.780	7.985	9.324	7.135	6.135	5.570	5.791	5.578	5.790	3.901	2.555	4.635	6.052	
A-dos-Negros – A-dos-Francos	4.800	5.189	5.600	6.563	7.746	5.852	4.973	4.589	4.826	4.527	4.678	3.108	1.878	3.642	4.901	
A-dos-Francos – Rio Maior Oeste	3.807	4.103	4.545	5.350	6.378	4.713	3.959	3.673	3.842	3.621	3.727	2.493	1.532	2.904	3.954	
Rio Maior Oeste – Rio Maior Este	3.721	4.002	4.472	5.076	5.942	4.468	3.830	3.558	3.604	3.458	3.543	2.411	1.521	2.706	3.669	
Rio Maior Este – Malaqueijo	4.970	5.265	5.767	6.257	6.930	5.691	5.219	4.945	5.003	4.825	4.893	3.301	1.952	3.427	4.620	
Malaqueijo – Santarém (A1/A15)	4.987	5.307	5.822	6.305	6.972	5.752	5.282	4.989	5.060	4.838	4.926	3.279	1.895	3.382	4.602	
<b>Média Ponderada</b>	<b>4.761</b>	<b>5.103</b>	<b>5.566</b>	<b>6.284</b>	<b>7.201</b>	<b>5.648</b>	<b>4.980</b>	<b>4.646</b>	<b>4.778</b>	<b>4.555</b>	<b>4.667</b>	<b>3.124</b>	<b>1.885</b>	<b>3.449</b>	<b>4.647</b>	



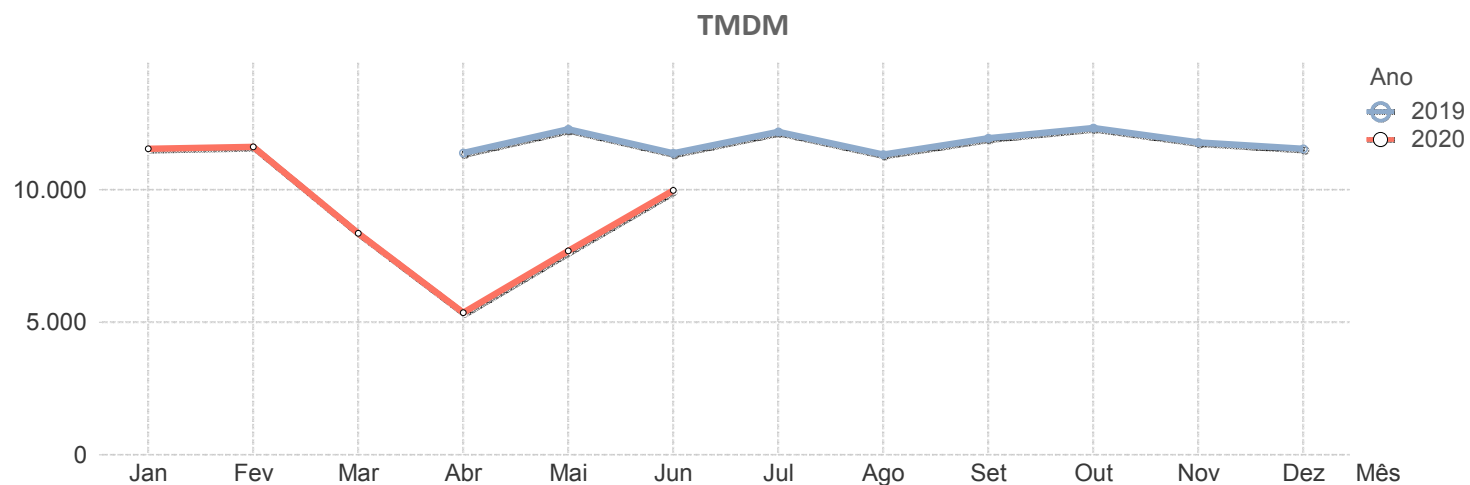
<b>A16</b>																
		<b>2019</b>									<b>2020</b>					
<b>Sublanço</b>	<b>..</b>	<b>Abr</b>	<b>Mai</b>	<b>Jun</b>	<b>Jul</b>	<b>Ago</b>	<b>Set</b>	<b>Out</b>	<b>Nov</b>	<b>Dez</b>	<b>Jan</b>	<b>Fev</b>	<b>Mar</b>	<b>Abr</b>	<b>Mai</b>	<b>Jun</b>
A5 – Alcabideche	..	51.579	56.133	52.706	54.421	48.098	53.864	62.269	54.190	50.639	50.124	50.484	33.162	19.955	31.739	41.116
Alcabideche – AKI	..	46.363	50.433	47.433	49.289	44.217	48.624	56.922	48.777	46.359	45.255	45.464	29.880	17.984	28.599	37.000
AKI – Centro Comercial	..	45.153	49.254	46.143	47.814	43.134	47.050	55.755	47.658	45.080	44.125	44.340	28.993	17.453	27.747	35.990
Centro Comercial – Alcoitão	..	33.604	36.348	34.607	35.423	33.060	35.479	34.187	34.688	34.981	33.298	33.996	21.722	12.680	20.917	26.587
Alcoitão – Linhó	..	47.814	52.129	49.465	50.691	45.743	50.103	48.107	50.531	47.787	46.412	47.201	30.593	17.857	29.458	37.989
Linhó – Ranholas	..	20.440	23.255	20.856	22.562	19.810	22.923	24.389	22.899	23.168	21.763	21.772	13.271	6.952	11.690	15.221
Ranholas – Sintra	..	58.255	63.041	59.524	61.692	55.245	63.946	59.539	61.493	55.206	56.658	58.932	34.784	26.147	41.002	49.353
Sintra – Lourel	..	51.498	55.857	51.885	53.974	47.352	53.672	63.294	53.559	51.294	50.330	51.916	36.462	24.025	36.110	42.534
Lourel – Sacotes	..	14.907	16.050	14.368	14.848	11.958	15.190	17.967	15.315	15.065	15.233	15.558	9.587	4.857	7.695	9.710
Sacotes – Telhal	..	13.552	15.255	12.966	13.839	10.991	14.277	15.845	15.042	14.527	14.531	14.462	8.899	4.519	7.150	9.117
Telhal – Mira Sintra	..	17.808	19.626	16.823	18.184	14.562	18.326	21.193	20.157	20.822	19.999	20.139	12.650	7.921	10.966	12.201
Mira Sintra – Cacém	..	23.573	25.839	22.212	23.349	18.833	22.972	26.157	25.742	23.822	24.245	24.364	16.003	10.015	13.871	16.583
Cacém – Idanha	..	22.514	24.235	21.397	24.290	19.452	24.300	27.985	27.489	25.047	25.738	24.741	15.776	7.412	11.453	15.295
Idanha – CREL	..	19.781	22.240	18.748	20.105	15.283	20.432	23.276	22.422	21.856	22.056	21.907	13.383	6.292	9.720	12.806
<b>Média Ponderada</b>	<b>..</b>	<b>29.694</b>	<b>32.578</b>	<b>29.740</b>	<b>31.228</b>	<b>27.021</b>	<b>31.517</b>	<b>33.760</b>	<b>32.011</b>	<b>30.464</b>	<b>30.141</b>	<b>30.549</b>	<b>19.256</b>	<b>11.739</b>	<b>18.349</b>	<b>22.848</b>



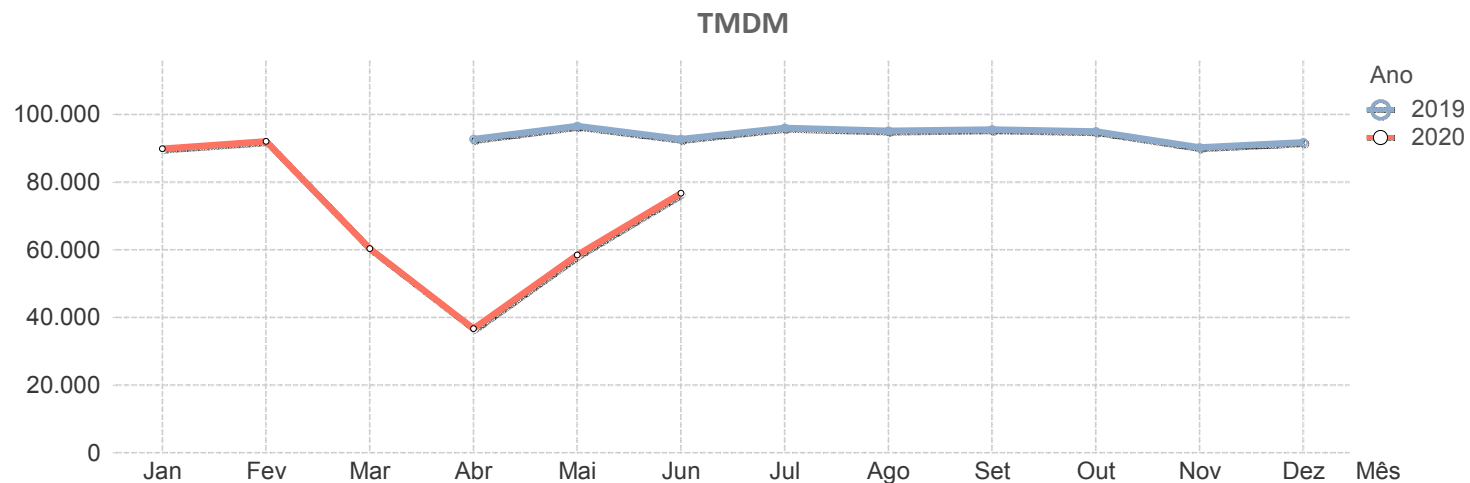
<b>A17</b>																
		<b>2019</b>										<b>2020</b>				
<b>Sublanço</b>	<b>..</b>	<b>Abr</b>	<b>Mai</b>	<b>Jun</b>	<b>Jul</b>	<b>Ago</b>	<b>Set</b>	<b>Out</b>	<b>Nov</b>	<b>Dez</b>	<b>Jan</b>	<b>Fev</b>	<b>Mar</b>	<b>Abr</b>	<b>Mai</b>	<b>Jun</b>
A8/17 – Leiria Norte	..	6.854	7.063	7.342	8.731	10.696	8.143	7.053	6.398	6.698	6.006	6.484	3.775	1.999	3.507	5.415
Leiria Norte – Monte Real	..	8.192	8.547	8.707	10.305	12.225	9.618	8.484	7.744	8.164	7.380	7.879	4.719	2.526	4.356	6.534
Monte Real – Monte Redondo	..	7.867	8.206	8.430	9.950	11.895	9.251	8.115	7.411	7.822	7.016	7.510	4.440	2.345	4.105	6.208
Monte Redondo – Guia	..	7.752	8.072	8.316	9.846	11.829	9.120	7.957	7.262	7.625	6.844	7.331	4.345	2.295	4.023	6.112
Guia – Louriçal	..	7.486	7.765	8.041	9.558	11.516	8.833	7.647	6.966	7.318	6.547	7.032	4.153	2.178	3.867	5.917
Louriçal – Marinha das Ondas	..	6.941	7.160	7.526	9.094	11.297	8.399	7.088	6.433	6.826	6.056	6.547	3.809	1.965	3.552	5.534
Marinha das Ondas – A14/A17	..	6.733	6.828	7.217	8.756	10.952	8.067	6.766	6.123	6.520	5.783	6.240	3.612	1.869	3.344	5.216
A14/A17 – Quiaios	..	5.969	6.099	6.402	7.814	9.788	7.303	6.114	5.488	5.735	5.149	5.561	3.222	1.692	2.970	4.614
Quiaios – Tocha	..	7.029	7.308	7.454	9.143	11.229	8.543	7.222	6.449	6.766	6.117	6.702	3.973	2.243	3.717	5.553
Tocha – Mira	..	7.272	7.570	7.704	9.408	11.522	8.785	7.482	6.699	7.023	6.370	6.949	4.157	2.355	3.864	5.732
Mira – Mira PV	..	7.680	7.997	8.085	9.915	11.929	9.286	7.918	7.122	7.454	6.821	7.392	4.470	2.559	4.165	6.095
Mira PV – Ponte de Vagos	..	8.613	8.990	9.095	11.319	13.859	10.391	8.884	8.159	8.545	7.760	8.259	5.020	2.901	4.754	6.793
Ponte de Vagos – Vagos	..	11.287	11.704	11.653	14.124	16.444	13.287	11.855	11.510	11.106	10.114	11.201	6.994	4.301	6.643	9.030
Vagos – Ilhavo	..	11.427	11.896	11.877	14.403	16.846	13.303	11.813	11.078	11.454	10.626	11.100	7.121	4.372	6.765	9.199
Ilhavo – Aveiro Sul	..	16.730	17.322	17.019	19.997	21.513	19.247	17.610	17.413	16.685	16.115	16.730	10.314	6.330	9.801	13.330
Aveiro Sul – S. Bernardo	..	12.277	12.838	12.737	15.270	17.603	14.588	12.951	12.128	12.380	11.479	11.992	7.889	5.091	7.686	10.153
S. Bernardo – Aveiro Nascente (A17/A25)	..	13.768	14.392	14.196	16.437	18.985	15.510	14.198	13.249	13.615	12.946	13.545	9.458	6.100	9.212	12.175
<b>Média Ponderada</b>	<b>..</b>	<b>8.013</b>	<b>8.299</b>	<b>8.486</b>	<b>10.238</b>	<b>12.360</b>	<b>9.547</b>	<b>8.251</b>	<b>7.561</b>	<b>7.856</b>	<b>7.124</b>	<b>7.657</b>	<b>4.628</b>	<b>2.613</b>	<b>4.342</b>	<b>6.370</b>



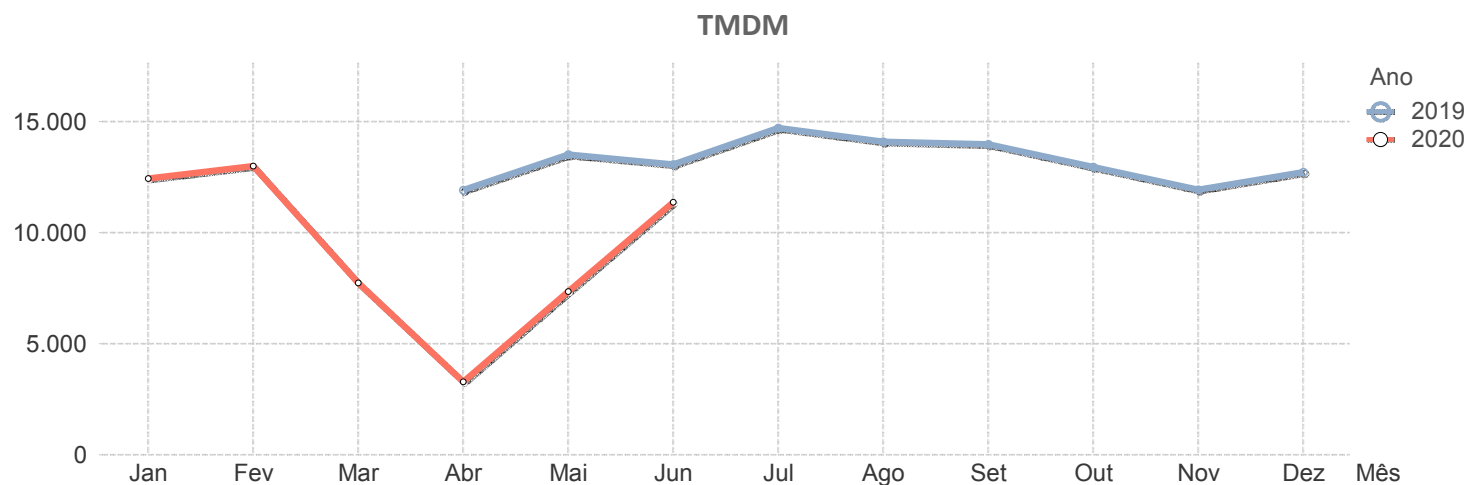
		A19														
		2019										2020				
Sublanço	..	Abr	Mai	Jun	Jul	Ago	Set	Out	Nov	Dez	Jan	Fev	Mar	Abr	Mai	Jun
São Jorge – Batalha	..	4.685	5.131	4.746	5.288	4.598	4.990	5.255	4.943	4.821	4.839	4.853	3.740	2.434	3.267	4.208
Batalha – Azóia	..	5.544	6.076	5.615	6.251	5.590	5.957	6.257	6.008	5.740	5.701	5.713	4.251	2.728	3.766	4.841
Azóia – Leiria Sul (A8/A19)	..	4.796	5.260	4.838	5.386	4.769	5.119	5.364	5.132	4.945	4.932	4.933	3.725	2.395	3.273	4.194
Leiria Sul (A8/A19) – CIL	..	36.663	39.220	36.552	38.359	36.813	38.212	39.044	37.632	37.436	36.604	36.757	25.342	15.774	23.857	31.145
CIL – Barosa (A19/EN242)	..	40.190	42.817	39.721	41.333	39.743	41.409	42.466	40.746	40.382	40.398	40.776	28.298	18.015	26.414	34.802
Barosa (A19/EN242) – Gândara (EN109)	..	48.253	51.726	47.742	50.206	48.086	50.271	50.867	48.461	47.562	48.380	48.949	34.726	22.747	33.605	43.099
<b>Média Ponderada</b>	..	<b>11.387</b>	<b>12.277</b>	<b>11.369</b>	<b>12.175</b>	<b>11.323</b>	<b>11.937</b>	<b>12.322</b>	<b>11.775</b>	<b>11.538</b>	<b>11.536</b>	<b>11.612</b>	<b>8.357</b>	<b>5.365</b>	<b>7.684</b>	<b>9.972</b>



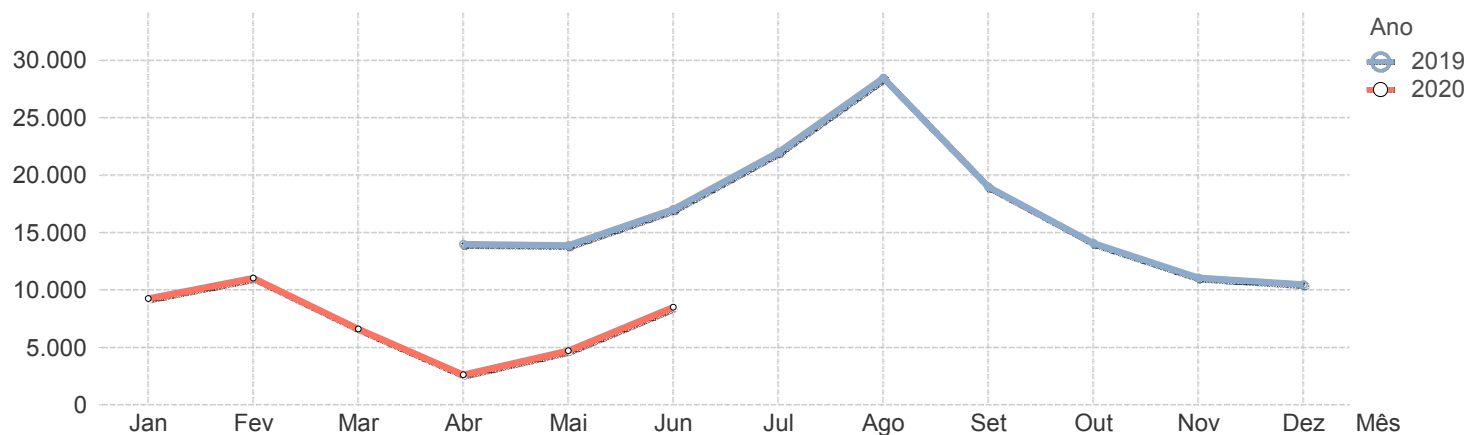
		<b>A20</b>														
		<b>2019</b>									<b>2020</b>					
<b>Sublanço</b>	<b>..</b>	<b>Abr</b>	<b>Mai</b>	<b>Jun</b>	<b>Jul</b>	<b>Ago</b>	<b>Set</b>	<b>Out</b>	<b>Nov</b>	<b>Dez</b>	<b>Jan</b>	<b>Fev</b>	<b>Mar</b>	<b>Abr</b>	<b>Mai</b>	<b>Jun</b>
A1/IC2 – Carvalhos	..	39.428	39.340	38.470	39.271	40.500	41.650	40.937	38.529	39.915	38.080	38.888	24.787	16.689	19.352	27.220
Carvalhos – A20/A32	..	39.428	39.340	38.470	39.271	40.500	41.650	40.937	38.529	39.915	38.080	38.888	24.787	16.689	19.352	27.220
A20/A32 – S. Lourenço	..	39.428	39.340	38.470	39.271	40.500	41.650	40.937	38.529	39.915	38.080	38.888	24.787	16.689	19.352	27.220
S. Lourenço – EN 222	..	50.554	53.883	52.027	55.042	57.182	54.647	53.673	50.607	52.149	49.234	50.264	32.041	18.601	29.902	40.040
EN 222 – Freixo Sul	..	63.697	67.990	64.753	68.835	69.938	68.337	66.964	63.284	64.658	61.781	63.372	41.038	24.283	38.795	51.284
Freixo Sul – Freixo Norte	..	N/D	N/D	N/D	N/D	N/D	N/D	N/D	N/D	N/D	N/D	N/D	N/D	N/D	N/D	N/D
Freixo Norte – Campanhã	..	118.277	124.091	121.826	123.951	120.152	121.843	121.430	116.098	118.729	113.516	117.024	77.020	46.205	75.375	98.698
Campanhã – Mercado Abastecedor	..	118.277	124.091	121.826	123.951	120.152	121.843	121.430	116.098	118.729	113.516	117.024	77.020	46.205	75.375	98.698
Mercado Abastecedor – Antas	..	125.048	131.548	125.675	131.047	128.204	130.076	128.579	123.068	125.857	118.529	121.181	80.037	48.568	78.880	104.681
Antas – A3/A20	..	143.829	150.878	145.416	150.728	147.459	149.612	147.891	141.552	144.759	139.941	143.068	94.491	57.339	93.131	123.568
A3/A20 – Paranhos	..	149.314	148.736	142.533	146.168	142.682	145.222	146.220	139.631	142.695	146.989	150.264	99.244	60.222	97.817	129.790
Paranhos – Ameal (EN12/EN14)	..	150.243	149.579	143.404	147.074	143.145	146.125	147.132	140.501	143.587	148.892	152.212	100.529	61.000	99.081	131.473
Ameal (EN12/EN14) – Regado	..	N/D	N/D	N/D	N/D	N/D	N/D	N/D	N/D	N/D	N/D	N/D	N/D	N/D	N/D	N/D
Regado – Francos	..	139.283	146.724	138.049	142.465	139.374	141.410	142.074	134.847	132.497	134.733	137.851	91.263	57.096	93.501	116.920
<b>Média Ponderada</b>	<b>..</b>	<b>92.697</b>	<b>96.596</b>	<b>92.691</b>	<b>96.081</b>	<b>95.162</b>	<b>95.603</b>	<b>94.980</b>	<b>90.313</b>	<b>91.765</b>	<b>89.889</b>	<b>92.087</b>	<b>60.336</b>	<b>36.723</b>	<b>58.490</b>	<b>76.737</b>



A21																
Sublanço	2019										2020					
	Abr	Mai	Jun	Jul	Ago	Set	Out	Nov	Dez	Jan	Fev	Mar	Abr	Mai	Jun	
Ericeira – Mafra Oeste	8.369	9.355	9.411	10.545	10.625	9.907	8.421	7.642	8.420	8.244	8.695	4.931	2.051	5.382	8.382	
Mafra Oeste – Mafra Este	7.953	9.141	9.115	10.066	10.007	9.371	8.152	7.373	8.220	7.957	8.495	4.797	1.980	5.172	7.920	
Mafra Este – Malveira	16.463	18.469	17.616	19.075	17.733	18.414	17.312	16.195	16.940	16.627	17.291	10.466	4.481	9.369	14.522	
Malveira – Venda do Pinheiro (A8/A21)	18.180	20.888	19.527	23.565	21.905	22.482	22.709	20.945	21.767	21.272	21.874	13.646	5.948	11.546	17.897	
<b>Média Ponderada</b>	<b>11.916</b>	<b>13.513</b>	<b>13.076</b>	<b>14.710</b>	<b>14.095</b>	<b>13.975</b>	<b>12.956</b>	<b>11.929</b>	<b>12.728</b>	<b>12.436</b>	<b>12.995</b>	<b>7.736</b>	<b>3.290</b>	<b>7.346</b>	<b>11.365</b>	

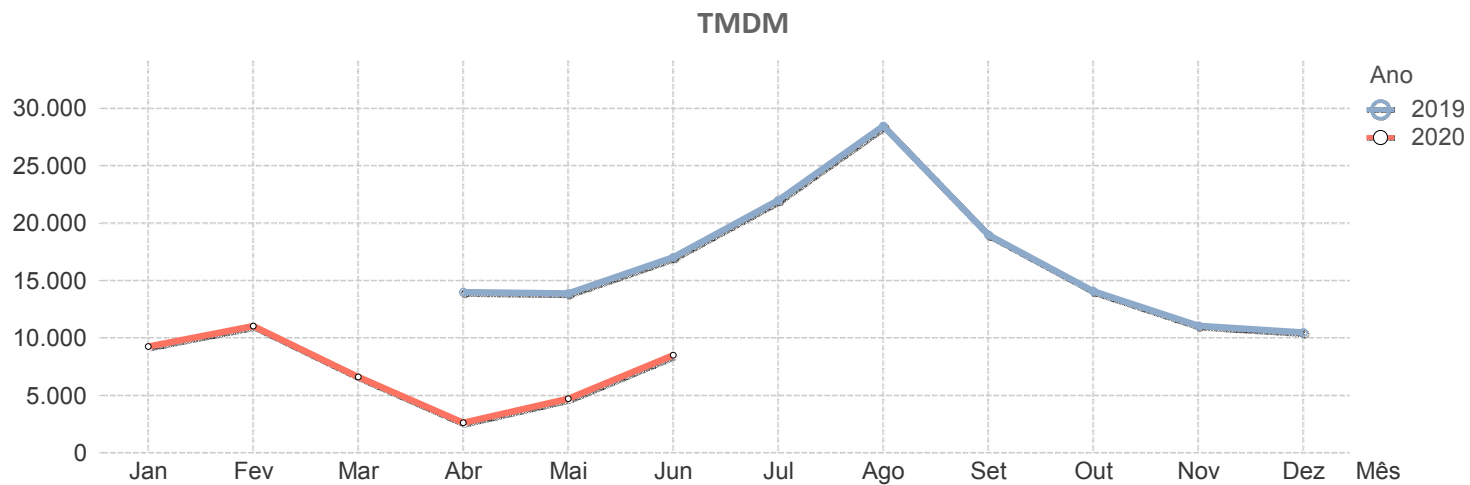


A22																
Sublanço	2019										2020					
	Abr	Mai	Jun	Jul	Ago	Set	Out	Nov	Dez	Jan	Fev	Mar	Abr	Mai	Jun	
Bensafrim – Lagos	4.640	4.829	5.341	6.323	7.531	5.942	5.005	4.202	3.942	3.611	4.093	2.750	1.544	2.715	3.867	
Lagos – Odeáxere	7.892	8.109	9.832	12.689	16.284	11.543	8.786	6.226	5.418	4.893	5.883	3.667	1.528	2.900	4.892	
Odeáxere – Mexilhoeira	8.443	8.534	10.587	13.816	18.292	12.427	9.219	6.273	5.425	4.821	5.973	3.602	1.267	2.541	4.737	
Mexilhoeira – Alvor	9.077	9.287	11.486	14.842	19.015	13.759	10.222	7.209	5.945	5.373	6.591	3.954	1.463	2.847	5.238	
Alvor – Portimão	9.222	9.513	11.806	15.071	19.533	13.853	10.212	7.008	5.877	5.500	6.685	4.061	1.521	2.933	5.326	
Portimão – Lagoa (Silves)	12.437	12.758	16.045	20.874	27.360	18.607	13.319	9.658	8.375	7.735	9.339	5.543	2.033	4.009	7.730	
Lagoa (Silves) – Alcantarilha	17.464	17.014	20.966	26.586	34.284	23.505	17.750	13.352	11.814	10.892	12.960	7.766	2.955	5.548	10.337	
Alcantarilha – Algoz	18.047	18.658	22.960	29.294	38.088	25.949	19.307	14.538	12.902	11.978	14.336	8.710	3.455	6.356	11.688	
Algoz – Guia	17.894	18.531	23.036	29.485	38.704	26.012	19.155	14.342	12.779	11.664	14.067	8.466	3.233	6.064	11.464	
Guia – A2/A22	21.992	22.267	28.186	35.548	45.454	30.889	22.565	17.351	15.985	14.431	16.351	10.355	4.125	7.722	15.000	
A2/A22 – Boliqueime	22.669	23.049	27.819	35.034	44.019	30.513	23.330	18.507	17.488	15.382	18.463	11.207	4.659	8.483	15.294	
Boliqueime – Loulé	27.351	28.388	32.836	39.998	47.772	35.629	28.617	22.725	21.162	19.147	22.444	14.064	6.279	10.455	17.683	
Loulé – Faro (Aeroporto)	24.409	25.120	29.175	36.152	43.126	31.888	25.217	19.739	18.621	16.353	19.413	11.969	4.987	8.393	14.918	
Faro (Aeroporto) – Faro (Estói)	13.952	13.595	16.675	21.891	28.013	18.023	13.729	11.992	11.904	10.417	12.254	7.548	3.717	6.054	10.308	
Faro (Estói) – Olhão	11.643	11.049	14.136	19.107	25.751	15.734	10.993	9.104	9.265	7.774	9.489	5.480	2.218	3.989	7.529	
Olhão – Tavira	11.413	10.686	13.613	18.419	24.877	15.209	10.592	8.794	8.959	7.539	9.099	5.210	1.985	3.605	6.784	
Tavira – Monte Gordo	8.061	7.124	9.253	12.975	18.334	10.404	6.865	5.766	6.245	5.089	6.122	3.365	1.179	2.043	3.706	
Monte Gordo – Castro Marim	9.675	8.848	10.722	14.403	19.942	11.857	8.372	7.427	7.831	6.537	7.976	4.274	1.379	2.184	3.163	

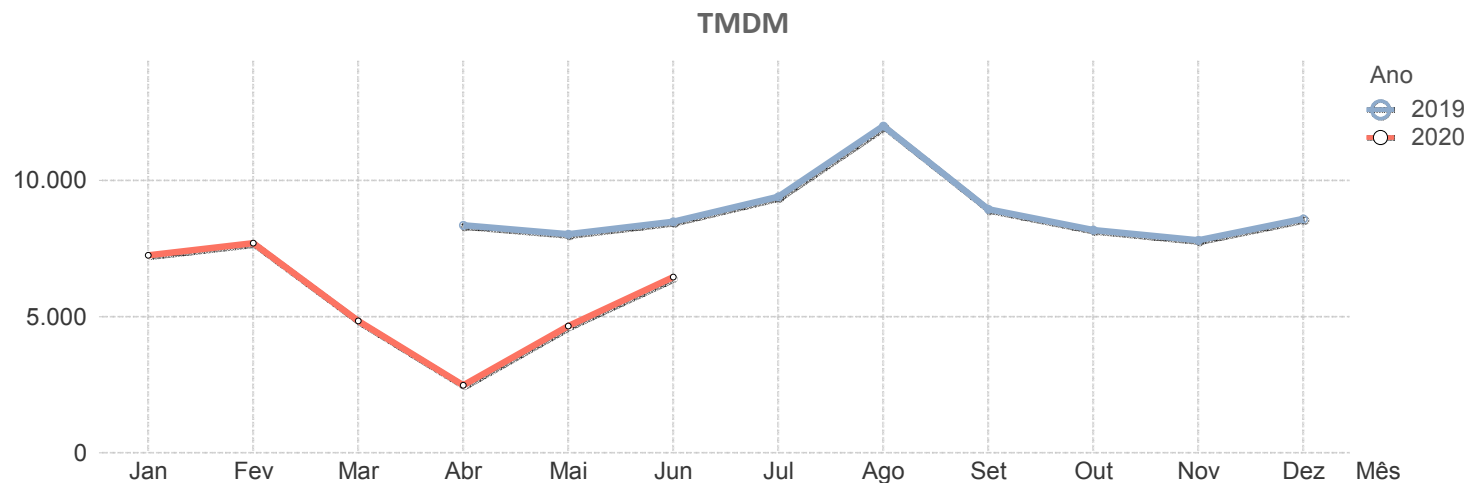
**TMDM**




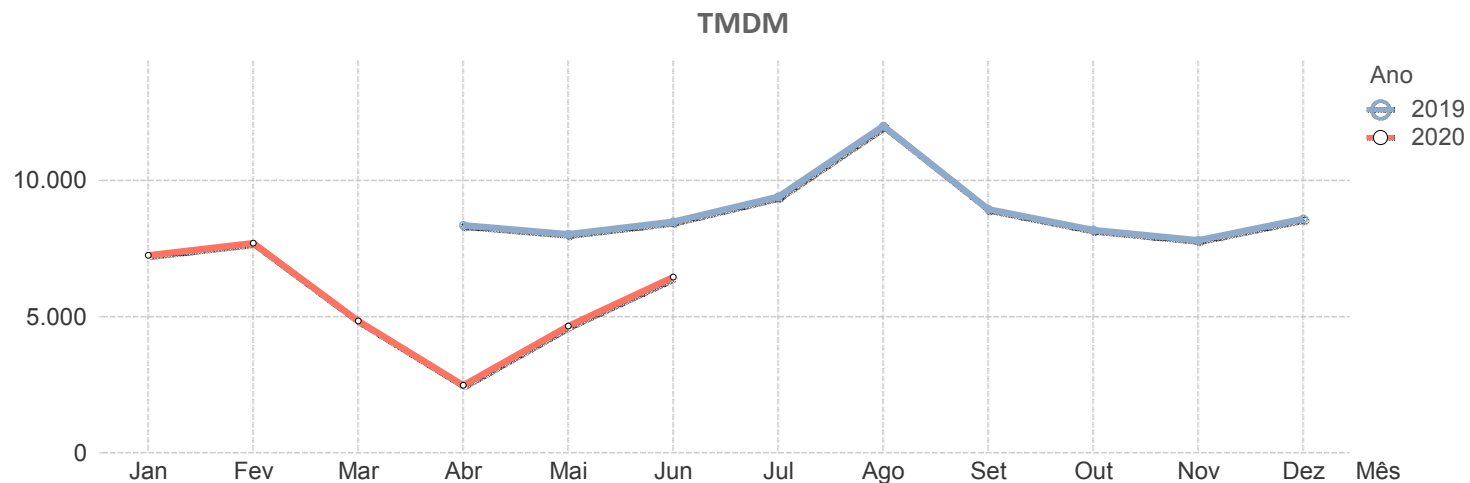
A22																
		2019									2020					
Sublanço	..	Abr	Mai	Jun	Jul	Ago	Set	Out	Nov	Dez	Jan	Fev	Mar	Abr	Mai	Jun
Castro Marim – Ponte Internacional do G...	..	9.611	9.927	11.197	15.122	19.963	11.179	8.832	7.140	7.847	7.158	8.153	4.368	105	1.050	1.412
<b>Média Ponderada</b>		<b>14.003</b>	<b>13.890</b>	<b>17.039</b>	<b>22.001</b>	<b>28.461</b>	<b>18.993</b>	<b>14.092</b>	<b>11.071</b>	<b>10.495</b>	<b>9.255</b>	<b>11.047</b>	<b>6.609</b>	<b>2.633</b>	<b>4.715</b>	<b>8.501</b>



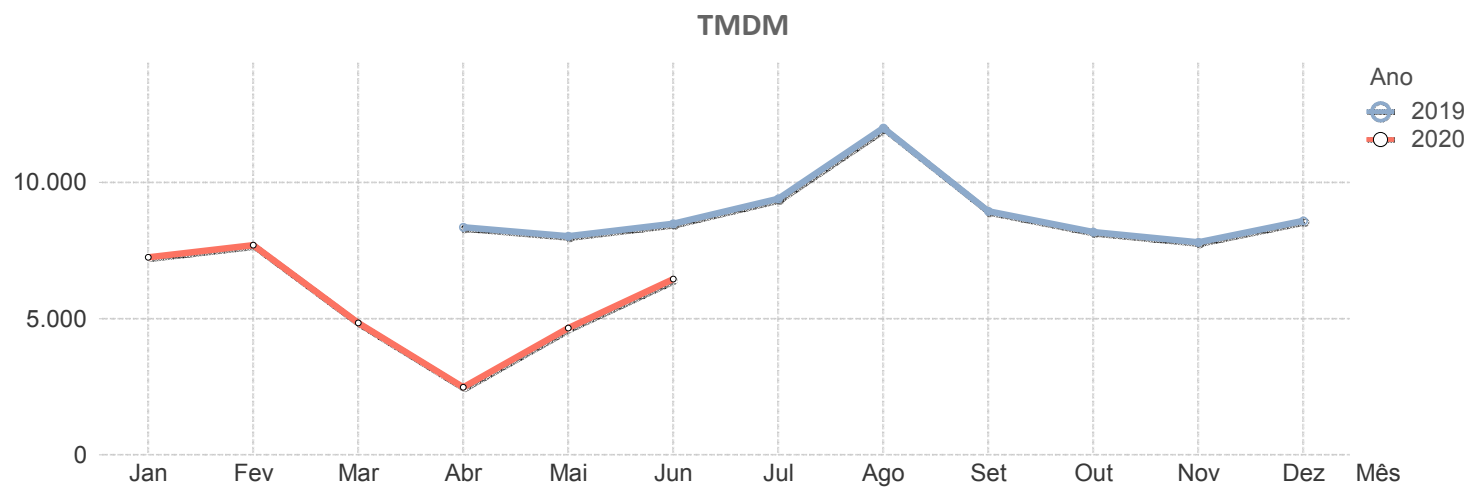
A23																
Sublanço	2019										2020					
	Abr	Mai	Jun	Jul	Ago	Set	Out	Nov	Dez	Jan	Fev	Mar	Abr	Mai	Jun	
Torres Novas (A1) – Zibreira	13.974	15.578	16.089	17.454	20.617	17.705	16.253	13.877	15.736	13.074	14.094	8.762	3.727	7.799	12.583	
Zibreira – Torres Novas	15.007	16.902	17.403	18.973	22.407	19.246	17.662	15.043	16.887	14.214	15.278	9.505	4.685	10.733	13.656	
Torres Novas – Entroncamento	15.378	17.186	17.748	19.167	22.756	19.557	17.546	15.327	16.956	14.051	15.456	9.792	4.281	8.899	14.048	
Entroncamento – Atalaia	14.794	16.266	17.074	18.429	21.993	18.907	16.572	14.765	15.947	12.816	14.331	9.259	4.850	10.640	13.261	
Atalaia – Tancos	14.708	16.294	16.196	17.591	19.647	17.008	16.276	14.224	15.612	13.525	14.369	9.217	4.802	9.734	12.254	
Tancos – Constância (Oeste)	13.917	15.397	15.309	16.622	18.566	16.075	15.384	13.483	14.772	12.775	13.614	8.725	3.922	7.329	11.597	
Constância (Oeste) – Constância	12.041	13.321	13.239	14.375	16.059	13.906	13.304	11.660	12.775	11.650	12.554	7.798	3.504	6.552	10.367	
Constância – Amoreira	11.551	12.039	12.137	13.170	15.510	12.465	11.822	11.427	12.007	9.781	10.708	6.363	2.856	5.345	8.457	
Amoreira – Abrantes Oeste	9.347	9.741	9.821	10.652	12.551	10.086	9.562	9.245	9.716	7.914	8.664	5.647	2.537	4.746	7.508	
Abrantes Oeste – Abrantes Este	9.203	8.283	9.179	10.025	13.035	9.391	8.400	8.424	9.130	7.440	8.129	5.061	2.662	5.201	7.128	
Abrantes Este – Mouriscas	10.827	9.999	10.775	11.582	14.323	10.951	10.169	10.091	10.763	9.208	9.847	6.436	3.703	6.460	8.594	
Mouriscas – Mação	7.432	6.560	7.325	8.044	10.800	7.476	6.706	6.703	7.425	5.993	6.520	3.950	1.952	3.868	5.459	
Mação – Gavião	7.086	6.193	6.960	7.626	10.423	7.116	6.315	6.306	7.042	5.643	6.147	3.743	1.832	3.665	5.156	
Gavião – Envendos	6.793	5.900	6.583	7.247	9.980	6.759	5.575	5.726	6.400	5.104	5.551	3.342	1.626	3.199	4.572	
Envendos – Gardete	6.915	6.037	6.725	7.406	10.163	6.894	6.116	6.069	6.826	5.504	5.956	3.605	1.751	3.480	4.904	
Gardete – Riscada	8.641	7.700	8.495	9.197	12.270	8.669	7.727	7.655	8.421	6.929	7.503	4.701	2.348	4.488	6.340	
Riscada – Fratel	8.572	7.633	8.428	9.106	12.141	8.607	7.650	7.580	8.330	6.833	7.414	4.621	2.308	4.445	6.279	
Fratel – Perdigão	7.166	6.231	6.960	7.705	10.682	7.235	6.322	6.263	7.084	5.696	6.164	3.728	1.801	3.543	5.119	



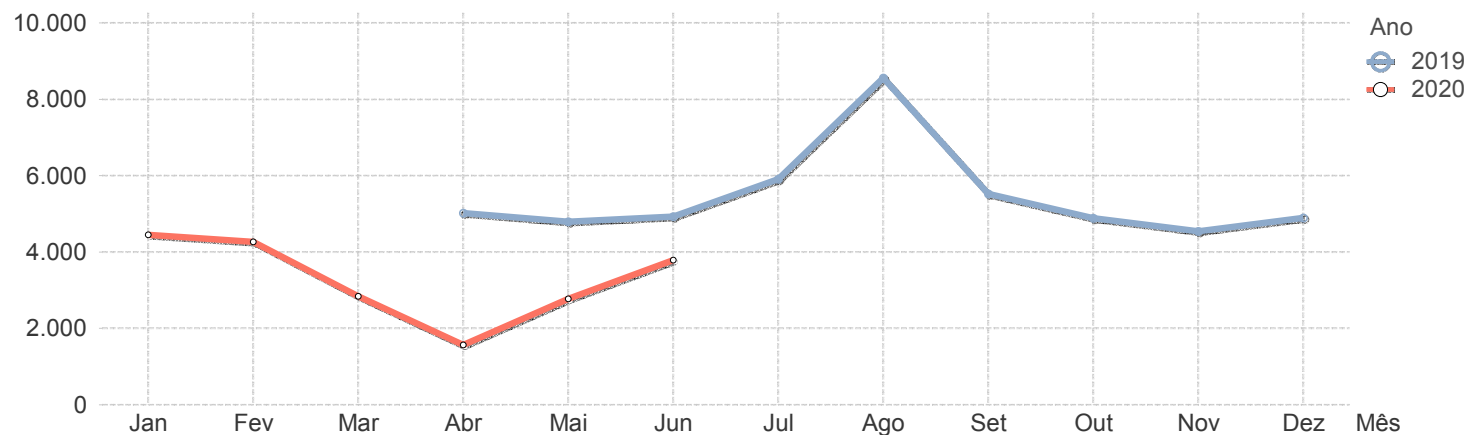
A23																
Sublanço	2019										2020					
	Abr	Mai	Jun	Jul	Ago	Set	Out	Nov	Dez	Jan	Fev	Mar	Abr	Mai	Jun	
Perdigão – Alvaiade	8.484	7.672	7.879	9.098	11.927	8.556	7.763	7.648	8.538	7.181	7.602	4.696	2.433	4.516	6.303	
Alvaiade – Sarnadas (Retaxo)	7.672	6.834	7.545	8.275	11.138	7.737	6.939	6.861	7.768	6.406	6.804	4.087	2.020	3.915	5.580	
Sarnadas (Retaxo) – Castelo Branco Sul	7.462	6.626	7.317	8.059	10.884	7.505	6.721	6.642	7.541	6.204	6.593	3.960	1.958	3.796	5.411	
Castelo Branco Sul – Hospital	5.911	5.897	6.528	7.701	9.860	6.620	5.984	5.857	6.638	5.533	5.874	3.588	1.827	3.422	4.818	
Hospital – Castelo Branco Norte	5.430	4.543	5.114	5.915	8.657	5.397	4.684	4.621	5.363	4.326	4.619	2.795	1.399	2.686	3.854	
Castelo Branco Norte – Alcains	11.614	10.988	11.558	12.297	14.720	11.724	11.305	10.985	11.798	10.583	10.921	7.261	4.151	6.933	9.118	
Alcains – Lardosa	6.437	5.748	6.268	6.984	9.387	6.514	5.979	5.941	6.709	5.658	5.876	3.595	1.803	3.300	4.644	
Lardosa – Soalheira	7.441	6.820	7.269	8.009	10.259	7.520	7.065	6.988	7.665	6.652	6.890	4.296	2.196	3.816	5.436	
Soalheira – Castelo Novo	6.527	5.819	6.342	7.103	9.406	6.627	6.120	6.056	6.777	5.767	5.982	3.666	1.840	3.346	4.704	
Castelo Novo – Fundão	9.537	9.059	9.416	10.204	12.370	9.696	9.187	8.964	9.572	8.586	8.893	5.773	3.224	5.445	7.310	
Fundão – Alcaria	8.475	7.976	8.227	9.078	11.109	8.515	8.186	7.934	8.447	7.625	7.882	5.158	2.931	4.797	6.419	
Alcaria – Covilhã Sul	5.562	4.610	4.668	6.033	8.432	5.536	5.072	4.935	5.542	4.691	4.858	3.000	1.542	2.674	3.767	
Covilhã Sul – Covilhã Norte	4.879	4.327	4.650	5.537	7.929	5.023	4.582	4.336	4.835	4.077	4.205	2.771	1.529	2.571	3.534	
Covilhã Norte – Belmonte Sul	6.911	6.444	6.597	7.627	10.226	7.283	6.809	6.580	7.168	6.222	6.341	4.109	2.291	3.744	5.132	
Belmonte Sul – Belmonte Norte	4.920	4.493	4.698	5.617	7.867	5.101	4.283	4.475	4.992	4.260	4.347	2.748	1.439	2.465	3.456	
Belmonte Norte – Benespera	5.270	4.869	5.062	6.026	8.410	5.539	5.051	4.842	5.408	4.604	4.699	2.985	1.584	2.696	3.746	
Benespera – Guarda (A23)	5.486	5.111	5.283	6.131	8.578	5.748	5.315	5.136	5.694	4.896	5.011	3.251	1.799	2.938	4.037	
Guarda (A23) – Pinhel	6.587	6.281	6.319	7.307	9.873	6.787	6.390	6.071	6.512	5.924	6.043	4.152	2.505	3.906	4.994	



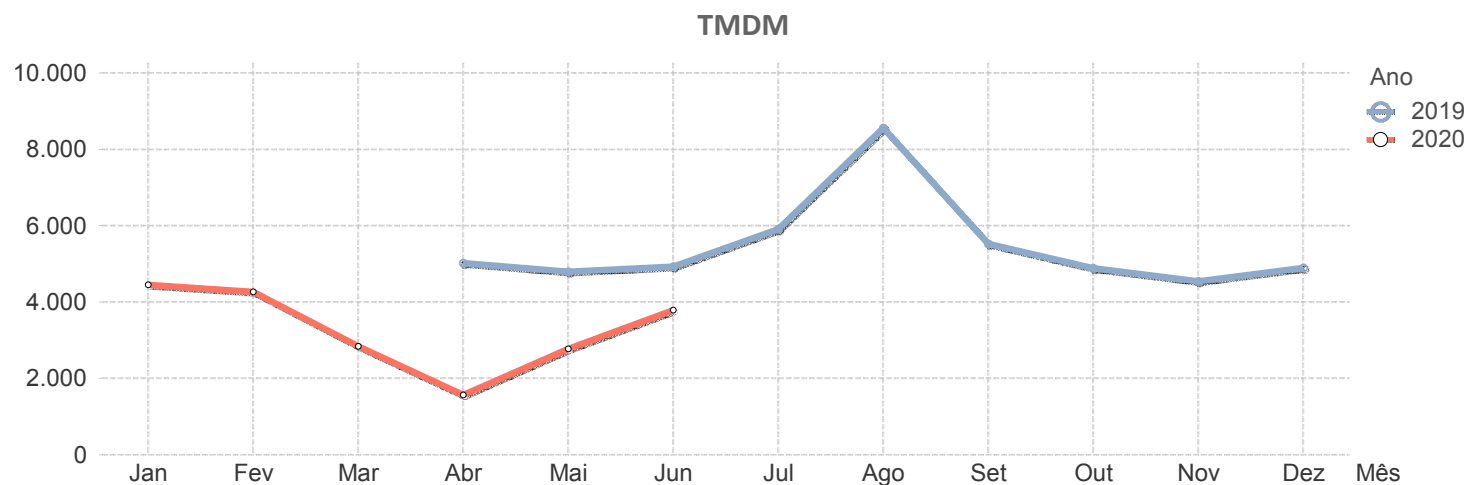
		A23														
		2019										2020				
Sublanço	..	Abr	Mai	Jun	Jul	Ago	Set	Out	Nov	Dez	Jan	Fev	Mar	Abr	Mai	Jun
Média Ponderada	..	8.352	8.034	8.482	9.403	12.000	8.942	8.185	7.803	8.592	7.251	7.697	4.846	2.484	4.654	6.454



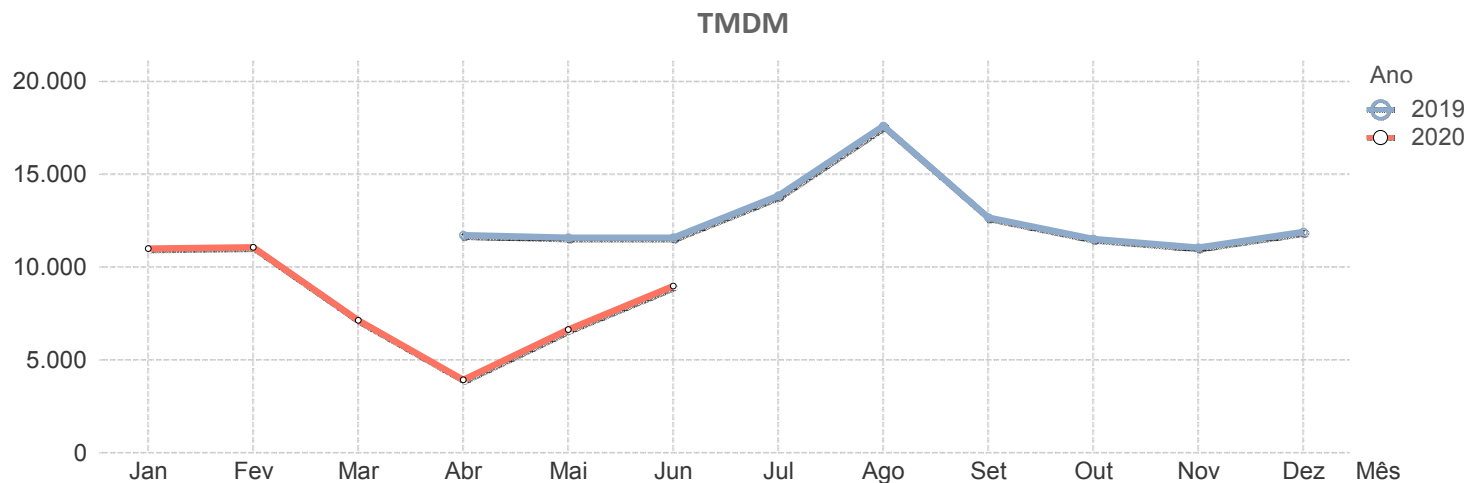
<b>A24</b>															
<b>Sublanço</b>	<b>2019</b>										<b>2020</b>				
	<b>Abr</b>	<b>Mai</b>	<b>Jun</b>	<b>Jul</b>	<b>Ago</b>	<b>Set</b>	<b>Out</b>	<b>Nov</b>	<b>Dez</b>	<b>Jan</b>	<b>Fev</b>	<b>Mar</b>	<b>Abr</b>	<b>Mai</b>	<b>Jun</b>
Fronteira – Vila Verde da Raia	3.984	3.253	3.382	5.114	8.877	3.815	3.324	3.167	3.770	3.344	2.887	1.361	4	5	7
Vila Verde da Raia – Zona Industrial de C...	3.436	2.719	2.838	4.534	8.121	3.260	2.792	2.590	3.311	2.899	2.418	1.605	734	1.162	1.445
Zona Industrial de Chaves – Chaves	3.047	2.344	2.469	4.084	7.634	2.859	2.368	2.163	2.901	2.515	2.042	1.424	710	1.142	1.422
Chaves – EN103	4.253	3.516	3.657	5.415	9.491	4.087	3.626	3.379	4.199	3.698	3.177	2.173	1.131	1.855	2.454
EN103 – Vidago	4.897	4.125	4.273	6.131	10.309	4.779	4.260	4.056	4.831	4.306	3.758	2.503	1.285	2.187	2.963
Vidago – Pedras Salgadas	5.565	4.801	4.994	6.946	11.329	5.539	4.958	4.698	5.476	4.926	4.376	2.854	1.471	2.568	3.517
Pedras Salgadas – A7/A24	5.608	4.843	5.059	6.977	11.319	5.589	5.007	4.746	5.498	4.954	4.411	2.897	1.498	2.601	3.565
A7/A24 – Vila Pouca de Aguiar	3.759	3.582	3.719	4.432	6.388	4.032	3.744	3.608	3.838	3.551	3.365	2.163	1.186	2.083	2.795
Vila Pouca de Aguiar – Fortunho	3.457	3.311	3.391	4.093	5.824	3.725	3.457	3.251	3.485	3.221	3.072	1.979	1.121	1.913	2.615
Fortunho – A24/ex-IP4	5.518	5.397	5.413	6.208	7.897	5.768	5.581	5.313	5.565	5.248	4.996	3.393	2.024	3.340	4.378
A24/ex-IP4 – A4/A24	3.534	3.556	3.517	4.359	5.525	3.903	3.668	3.396	3.473	3.397	3.203	2.229	1.322	2.105	2.774
A4/A24 – Constantim	7.577	7.893	7.864	9.216	11.471	9.064	8.120	7.400	7.457	7.061	6.851	4.773	2.827	4.670	6.289
Constantim – Portela	8.672	8.894	8.842	9.760	11.987	9.969	9.114	8.524	8.777	8.117	7.861	5.344	3.027	5.273	7.157
Portela – Régua	8.145	8.328	8.292	9.168	11.385	9.351	8.525	7.956	8.207	7.525	7.304	4.850	2.675	4.780	6.587
Régua – Armamar	4.758	4.749	4.749	5.367	7.332	5.420	4.822	4.403	4.631	4.129	4.072	2.697	1.499	2.738	3.768
Armamar – Lamego	8.137	8.333	8.317	9.102	11.643	9.345	8.396	7.773	7.949	7.340	7.150	5.007	2.948	5.109	6.747
Lamego – Bigorne	3.858	3.873	4.060	4.495	6.440	4.620	3.805	3.466	3.585	3.122	3.159	2.061	1.123	2.171	3.047
Bigorne – Castro Daire Norte	3.636	3.610	3.825	4.230	6.200	4.366	3.533	3.217	3.320	2.855	2.926	1.871	992	1.980	2.820

**TMDM**


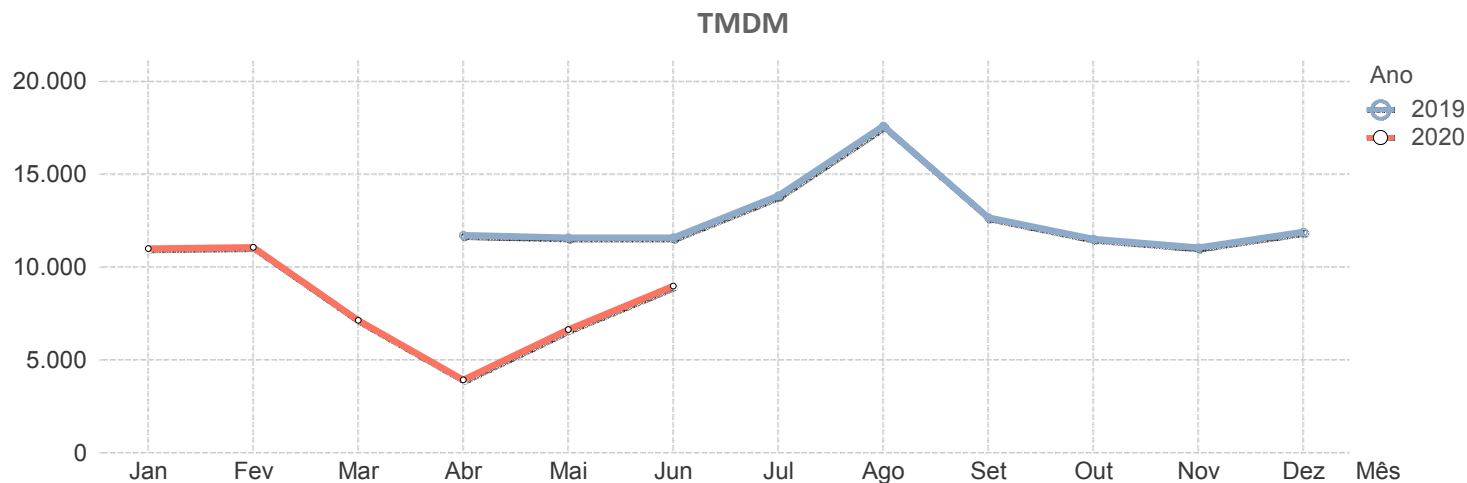
A24																
Sublanço	2019										2020					
	Abr	Mai	Jun	Jul	Ago	Set	Out	Nov	Dez	Jan	Fev	Mar	Abr	Mai	Jun	
Castro Daire Norte – Castro Daire Leste	4.746	4.747	4.949	5.409	7.637	5.482	4.629	4.249	4.363	3.888	3.967	2.673	1.552	2.850	3.889	
Castro Daire Leste – Carvalhal	5.167	5.142	5.334	5.833	8.242	5.979	5.091	4.713	5.278	5.255	5.657	3.968	2.205	4.039	5.519	
Carvalhal – Arcas	5.097	4.726	5.265	5.920	8.341	6.031	5.166	4.799	5.085	4.695	4.765	3.187	1.749	3.245	4.506	
Arcas – EN16	5.299	5.230	5.439	6.028	8.519	6.118	5.274	4.881	5.135	4.562	4.505	2.957	1.617	3.035	4.271	
EN16 – Viseu (IP5)	4.203	3.999	4.253	4.829	6.715	4.754	4.057	3.701	3.745	3.360	3.455	2.432	1.485	2.622	3.564	
Viseu (IP5) – Faíl (A25)	4.541	4.425	4.531	5.135	7.145	5.071	4.501	4.033	3.913	3.755	3.881	2.467	1.549	2.652	3.606	
<b>Média Ponderada</b>	<b>5.018</b>	<b>4.791</b>	<b>4.926</b>	<b>5.912</b>	<b>8.557</b>	<b>5.524</b>	<b>4.885</b>	<b>4.542</b>	<b>4.897</b>	<b>4.450</b>	<b>4.263</b>	<b>2.841</b>	<b>1.566</b>	<b>2.772</b>	<b>3.786</b>	



A25																
Sublanço	2019										2020					
	Abr	Mai	Jun	Jul	Ago	Set	Out	Nov	Dez	Jan	Fev	Mar	Abr	Mai	Jun	
Barra – Zona Industrial	22.913	25.980	27.224	34.302	39.538	28.338	22.731	20.866	21.088	21.603	21.474	14.478	9.237	18.637	23.773	
Zona Industrial – Gafanha da Nazaré	22.913	25.980	27.224	34.302	39.538	28.338	22.731	20.866	21.088	21.603	21.474	14.478	9.237	18.637	23.773	
Gafanha da Nazaré – Pirâmides	32.886	36.907	36.404	43.571	48.010	39.470	34.354	31.425	32.623	32.884	33.473	20.664	13.179	26.606	33.938	
Pirâmides – Esgueira	24.978	27.021	26.787	30.901	33.189	27.805	25.603	23.873	24.513	24.551	23.975	19.647	12.533	17.864	22.300	
Esgueira – Aveiro Nascente (A17/A25)	16.582	17.493	16.801	19.422	21.476	18.042	16.793	15.444	16.183	15.465	15.813	9.193	4.796	8.569	12.321	
Aveiro Nascente (A17/A25) – Zona Indust...	27.950	29.096	28.167	32.888	35.641	30.388	28.237	26.089	27.514	25.861	26.758	15.903	9.029	15.213	21.025	
Zona Industrial de Aveiro – Angeja Poente	27.497	28.510	27.564	31.525	34.765	30.287	27.623	25.325	26.674	25.448	26.043	15.903	9.029	15.213	21.025	
Angeja Poente – Angeja (A25/A29)	27.766	28.876	27.766	31.620	34.923	30.082	27.831	25.812	26.862	25.788	26.439	15.903	9.029	15.213	21.025	
Angeja (A25/A29) – Albergaria (A1/A25)	19.625	20.573	19.941	23.029	25.582	21.420	19.917	18.736	19.421	18.395	19.001	11.594	6.455	11.206	15.546	
Albergaria (A1/A25) – A25/IC2	16.565	16.762	16.562	19.426	22.352	17.800	16.586	15.985	17.785	16.280	16.268	10.071	5.499	9.635	13.235	
A25/IC2 – Carvoeiro	16.457	16.233	16.209	18.224	22.447	18.348	16.599	19.402	17.398	16.016	15.957	10.071	5.499	9.635	13.235	
Carvoeiro – Talhadas	12.996	12.749	12.851	15.077	18.786	14.370	12.827	12.301	13.779	12.600	12.596	7.713	3.997	7.348	10.279	
Talhadas – Reigoso	14.075	13.893	14.482	16.883	22.260	16.370	14.865	14.193	15.660	14.052	14.354	8.712	4.513	8.297	11.610	
Reigoso – Cambarinho	13.182	12.999	13.073	15.402	19.277	14.701	13.115	12.648	14.054	12.913	12.836	7.860	4.082	7.460	10.434	
Cambarinho – Vouzela	13.310	13.153	13.197	15.487	19.118	14.772	13.233	12.910	14.202	13.147	13.032	8.040	4.194	7.569	10.531	
Vouzela – Vouzela Nascente	13.936	14.016	14.107	15.264	18.735	15.229	14.647	13.932	15.225	14.305	13.934	8.431	4.392	7.937	11.049	
Vouzela Nascente – Ventosa	9.440	9.197	9.139	11.075	14.428	10.529	9.416	9.244	10.599	9.551	9.282	5.614	2.765	4.996	7.066	
Ventosa – Boa Aldeia Poente	9.660	9.426	9.439	11.283	14.654	10.788	9.600	9.447	10.855	9.932	9.734	5.835	2.735	5.287	7.553	

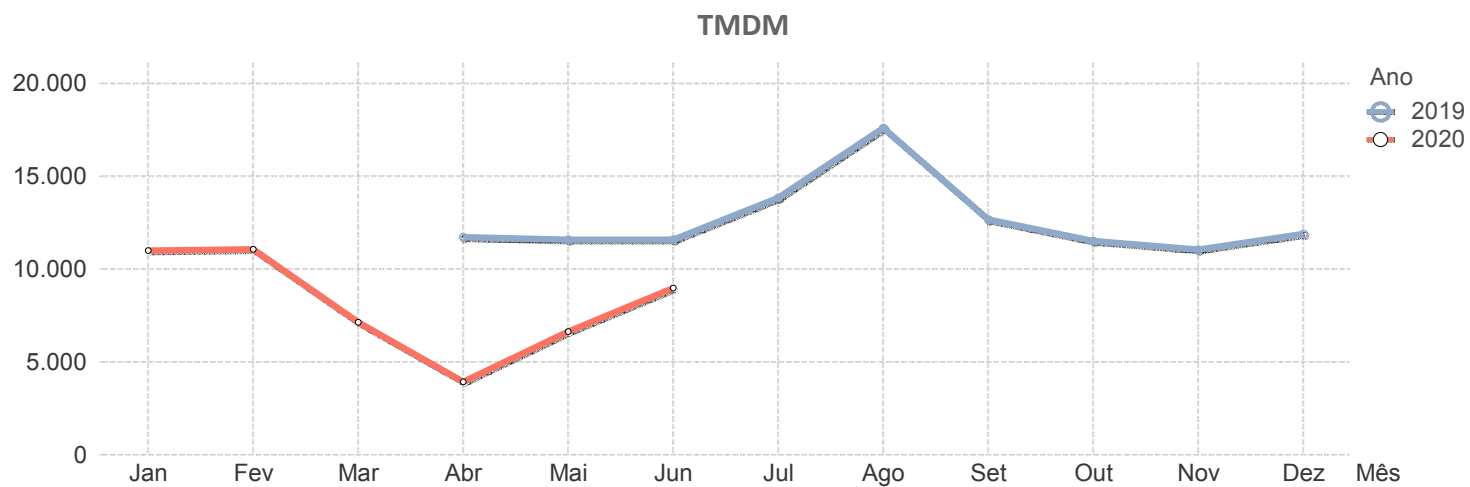


<b>A25</b>																
<b>Sublanço</b>	<b>2019</b>										<b>2020</b>					
	<b>Abr</b>	<b>Mai</b>	<b>Jun</b>	<b>Jul</b>	<b>Ago</b>	<b>Set</b>	<b>Out</b>	<b>Nov</b>	<b>Dez</b>	<b>Jan</b>	<b>Fev</b>	<b>Mar</b>	<b>Abr</b>	<b>Mai</b>	<b>Jun</b>	
Boa Aldeia Poente – Boa Aldeia Nascente	7.715	7.485	7.412	9.051	12.145	8.503	7.956	7.518	8.687	7.838	7.704	4.582	2.239	4.019	5.726	
Boa Aldeia Nascente – Fail	7.917	7.591	7.575	9.243	12.236	8.686	7.806	7.693	8.784	7.840	7.721	4.582	2.239	4.019	5.726	
Fail – EN231	12.499	12.228	12.136	13.368	18.132	13.357	12.639	11.970	13.016	12.127	12.348	7.859	4.277	7.075	9.638	
EN231 – EN2	6.032	5.680	5.719	7.299	10.195	6.415	5.867	5.677	6.295	5.603	5.549	3.527	1.840	3.099	4.289	
EN2 – Caçador	11.604	11.152	11.206	13.873	16.242	12.613	11.936	11.190	12.935	11.267	11.240	7.233	3.896	6.487	8.780	
Caçador – Fagilde	14.065	14.103	13.808	15.963	19.412	15.157	14.511	14.213	14.938	14.070	13.931	9.031	4.862	8.097	10.967	
Fagilde – Mangualde	14.445	14.760	14.768	16.388	21.728	15.281	14.650	14.506	14.971	14.019	13.799	9.056	4.985	8.136	11.038	
Mangualde – Chãs de Tavares	9.429	9.073	9.144	10.858	14.370	9.970	9.168	8.897	9.333	8.450	8.718	5.791	3.197	5.157	6.950	
Chãs de Tavares – Fornos de Algodres	8.960	8.722	8.807	10.218	13.468	9.423	8.913	8.560	8.808	7.750	8.307	5.515	3.055	4.920	6.623	
Fornos de Algodres – Celorico da Beira	8.536	8.191	8.217	9.838	13.140	8.948	8.205	7.904	8.327	7.586	7.811	5.187	2.839	4.553	6.153	
Celorico da Beira – EN17	8.871	8.369	8.187	10.970	13.692	9.723	8.835	7.852	8.568	7.619	8.167	5.577	3.107	4.887	6.585	
EN17 – Ratoeira Poente	9.100	8.784	8.724	10.426	13.759	9.472	8.739	8.462	8.855	8.171	8.346	5.577	3.107	4.887	6.585	
Ratoeira Poente – Ratoeira Nascente	9.682	9.393	9.041	9.078	12.065	8.515	9.233	9.372	9.485	8.696	8.987	5.616	3.120	4.924	6.634	
Ratoeira Nascente – A25/IP2	8.628	8.088	8.133	9.959	13.915	8.843	8.131	7.939	8.561	7.664	7.774	5.324	2.928	4.646	6.314	
A25/IP2 – Guarda (A25)	8.638	8.121	8.159	9.970	13.962	8.875	8.170	7.945	8.603	7.713	7.807	5.184	2.857	4.522	6.144	
Guarda (A25) – Pinhel	8.493	7.701	7.430	9.413	13.121	8.826	7.969	7.330	8.143	7.307	7.561	5.074	2.805	4.423	6.005	
Pinhel – Pínzio	7.145	6.203	6.312	8.791	13.448	7.023	6.297	5.868	6.725	5.984	5.872	4.193	2.307	3.277	4.218	
Pínzio – Alto do Leomil	8.269	7.043	7.535	9.131	13.835	7.174	6.066	6.445	7.304	6.502	6.518	4.193	2.307	3.277	4.218	

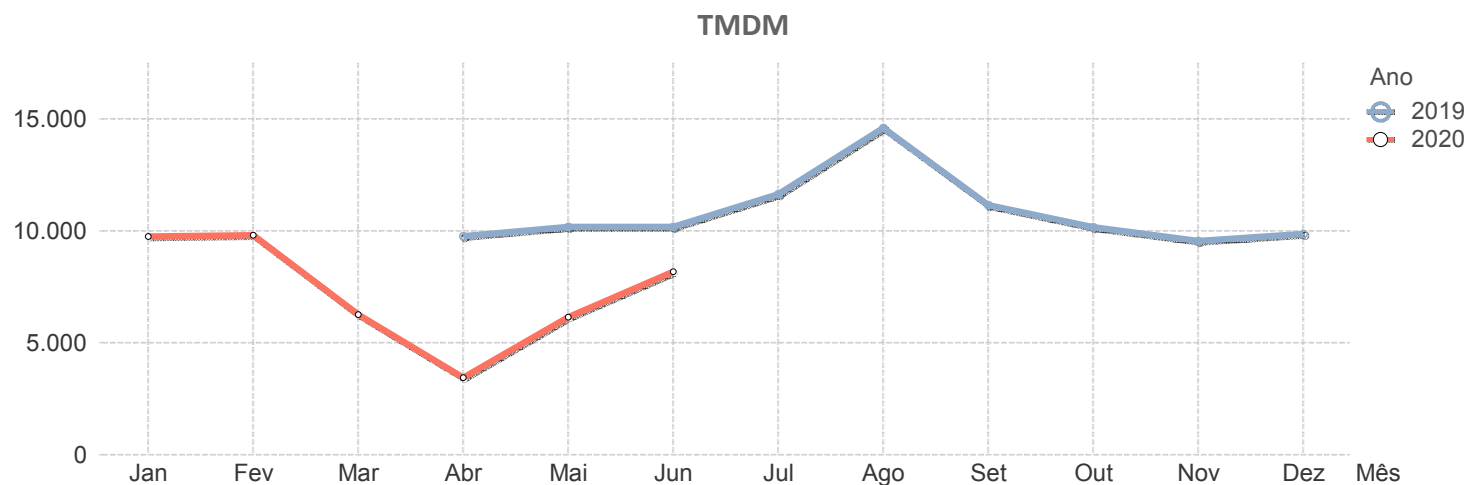




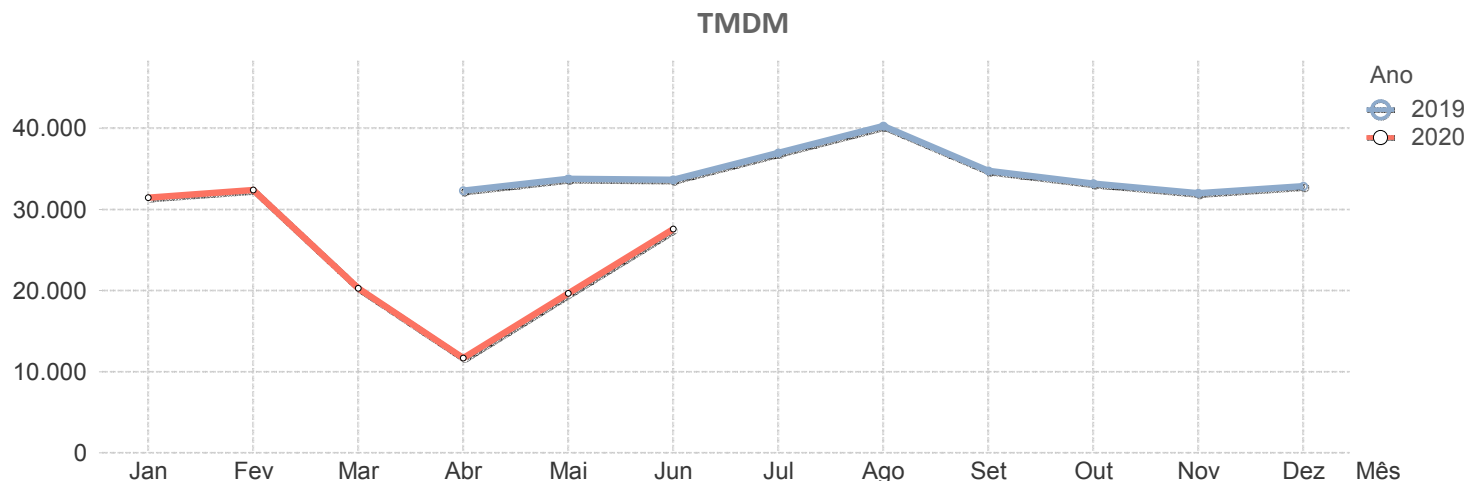
A25																
		2019									2020					
Sublanço	..	Abr	Mai	Jun	Jul	Ago	Set	Out	Nov	Dez	Jan	Fev	Mar	Abr	Mai	Jun
Alto do Leomil – EN332	..	6.382	5.485	5.567	7.981	12.370	6.231	5.544	5.151	5.908	5.328	5.182	3.773	2.067	2.787	3.514
<b>Média Ponderada</b>		<b>11.730</b>	<b>11.587</b>	<b>11.593</b>	<b>13.849</b>	<b>17.599</b>	<b>12.668</b>	<b>11.512</b>	<b>11.050</b>	<b>11.890</b>	<b>11.002</b>	<b>11.066</b>	<b>7.133</b>	<b>3.931</b>	<b>6.636</b>	<b>8.978</b>



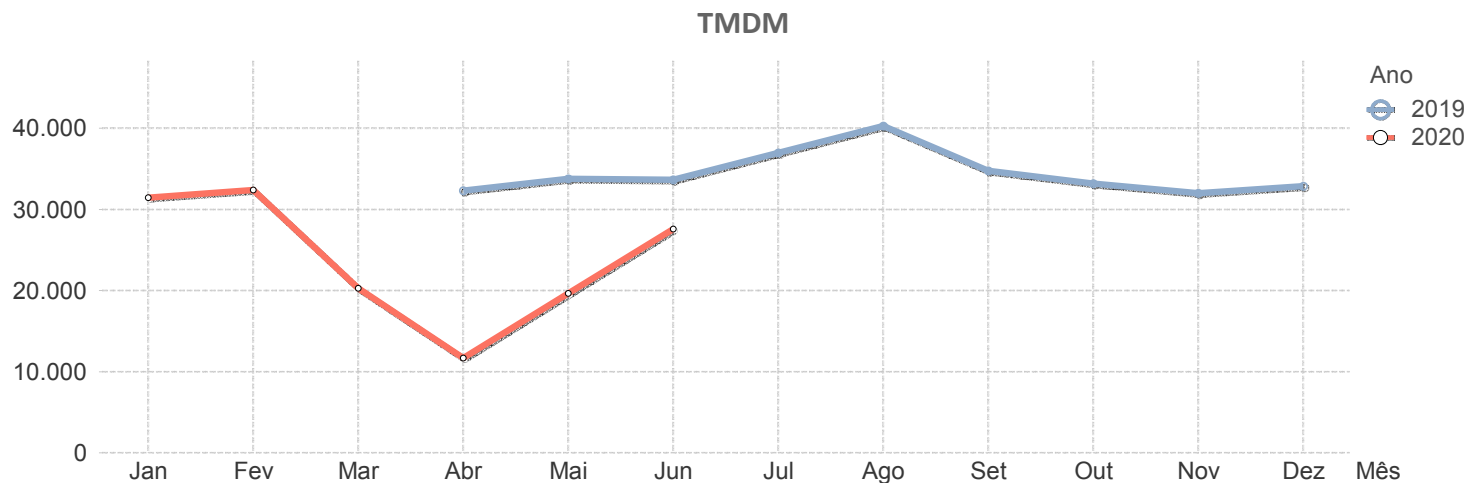
A27																
Sublanço	2019										2020					
	Abr	Mai	Jun	Jul	Ago	Set	Out	Nov	Dez	Jan	Fev	Mar	Abr	Mai	Jun	
Meadela – Nogueira	11.698	12.256	12.189	13.887	17.190	13.249	12.286	11.589	11.973	11.831	11.887	7.566	4.312	7.383	9.801	
Nogueira – Lanheses	10.963	11.469	11.397	12.984	15.859	12.467	11.505	10.880	11.176	11.074	11.128	7.132	2.866	6.835	9.116	
Lanheses – Estorãos	9.406	9.815	9.858	11.264	14.124	10.847	9.709	9.112	9.405	9.303	9.353	5.937	3.439	5.879	7.847	
Estorãos – Arcozelo	9.173	9.529	9.636	10.937	13.820	10.549	9.441	8.883	9.189	9.060	9.109	5.781	3.342	5.686	7.573	
Arcozelo – Ponte de Lima	6.992	7.175	7.177	8.405	11.095	7.990	7.199	6.659	6.959	6.817	6.900	4.498	2.737	4.528	5.987	
<b>Média Ponderada</b>	<b>9.772</b>	<b>10.185</b>	<b>10.184</b>	<b>11.645</b>	<b>14.600</b>	<b>11.158</b>	<b>10.164</b>	<b>9.553</b>	<b>9.875</b>	<b>9.750</b>	<b>9.808</b>	<b>6.263</b>	<b>3.443</b>	<b>6.146</b>	<b>8.174</b>	



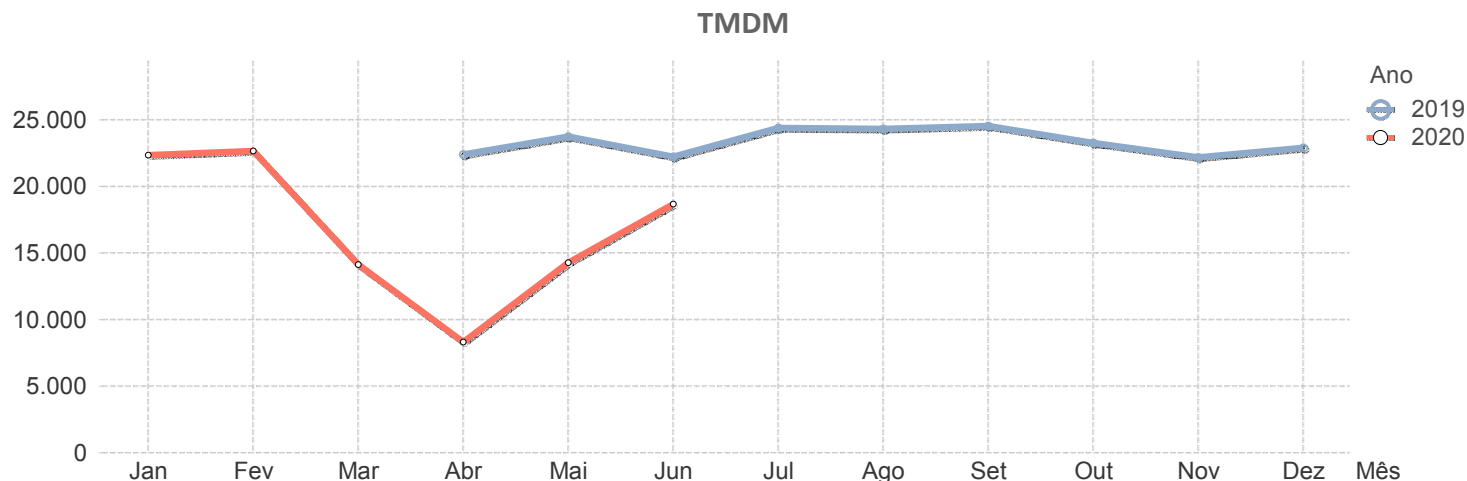
<b>A28</b>																
<b>Sublanço</b>	<b>2019</b>										<b>2020</b>					
	<b>Abr</b>	<b>Mai</b>	<b>Jun</b>	<b>Jul</b>	<b>Ago</b>	<b>Set</b>	<b>Out</b>	<b>Nov</b>	<b>Dez</b>	<b>Jan</b>	<b>Fev</b>	<b>Mar</b>	<b>Abr</b>	<b>Mai</b>	<b>Jun</b>	
Arrábida Norte – Bessa Leite	110.607	116.317	113.487	117.338	113.913	115.444	112.382	107.612	106.223	108.175	110.915	72.145	42.787	70.251	95.663	
Bessa Leite – Boavista	110.607	116.317	113.487	117.338	113.913	115.444	112.382	107.612	106.223	108.175	110.915	72.145	42.787	70.251	95.663	
Boavista – Francos	143.622	149.531	146.633	151.062	146.653	148.623	144.681	138.541	136.752	143.058	146.672	95.408	56.587	92.903	126.512	
Francos – EN12	143.622	149.531	146.633	151.062	146.653	148.623	144.681	138.541	136.752	143.058	146.672	95.408	56.587	92.903	126.512	
EN12 – Sendim	N/D	N/D	N/D	N/D	N/D	N/D	N/D	N/D	N/D	N/D	N/D	N/D	N/D	N/D	N/D	
Sendim – Matosinhos	90.231	94.149	94.978	99.596	97.949	96.162	92.297	93.347	91.101	89.887	91.550	58.611	36.003	59.371	83.474	
Matosinhos – Leça da Palmeira	90.231	94.149	94.978	99.596	97.949	96.162	92.297	93.347	91.101	89.887	91.550	58.611	36.003	59.371	83.474	
Leça da Palmeira – Exponor	90.231	94.149	94.978	99.596	97.949	96.162	92.297	93.347	91.101	89.887	91.550	58.611	36.003	59.371	83.474	
Exponor – Freixieiro (TIR)	66.424	70.461	69.691	73.620	72.253	70.978	70.094	68.582	69.330	66.369	67.213	42.406	23.920	41.435	58.689	
Freixieiro (TIR) – Perafita	62.897	66.556	66.304	70.096	69.740	66.314	65.425	64.195	66.409	62.491	62.703	40.416	24.475	40.044	55.809	
Perafita – A28/A41	58.375	60.596	59.883	62.029	66.488	57.204	61.164	60.055	62.759	56.773	57.325	32.730	17.188	29.549	49.964	
A28/A41 – Angeiras	61.708	65.117	64.870	70.907	72.528	66.544	64.710	62.364	65.118	61.533	62.682	39.065	20.517	35.067	53.067	
Angeiras – Modivas	50.266	52.493	52.366	57.550	60.144	53.965	52.578	51.579	56.321	50.851	50.598	30.372	16.825	28.241	42.040	
Modivas – EN104	49.691	51.847	51.405	56.347	59.085	52.916	51.747	49.717	51.349	48.693	49.890	31.149	17.614	28.986	40.619	
EN104 – Vila do Conde	52.166	54.633	54.404	59.346	62.658	55.870	54.703	52.643	53.762	51.659	52.810	33.360	19.183	31.197	43.454	
Vila do Conde – Póvoa do Varzim	42.956	45.487	45.558	51.753	58.222	47.316	44.153	41.959	42.581	35.393	43.363	27.431	15.863	27.509	37.466	
Póvoa do Varzim – Estela	24.212	25.493	25.604	29.689	34.700	27.122	24.809	23.373	25.377	23.288	23.972	14.848	8.091	14.580	20.409	
Estela – Apúlia	25.206	26.418	26.555	30.640	36.243	27.958	25.631	24.099	25.282	24.128	24.785	13.839	8.436	15.106	20.981	



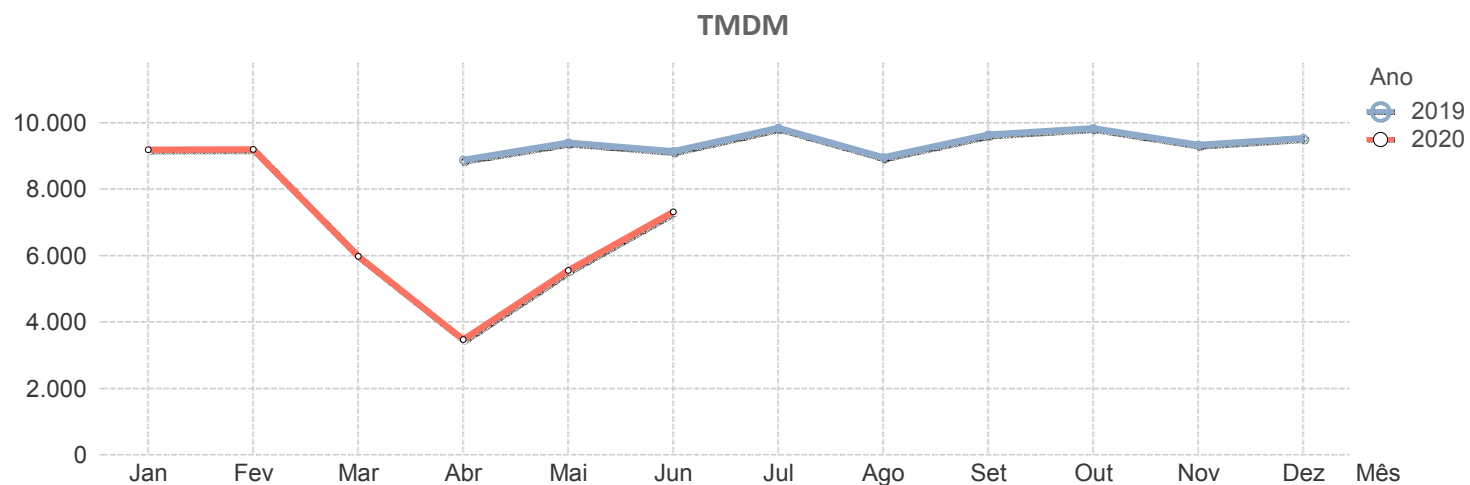
<b>A28</b>																
<b>Sublanço</b>	<b>2019</b>										<b>2020</b>					
	<b>Abr</b>	<b>Mai</b>	<b>Jun</b>	<b>Jul</b>	<b>Ago</b>	<b>Set</b>	<b>Out</b>	<b>Nov</b>	<b>Dez</b>	<b>Jan</b>	<b>Fev</b>	<b>Mar</b>	<b>Abr</b>	<b>Mai</b>	<b>Jun</b>	
Apúlia – Esposende	22.550	23.663	23.702	27.725	33.399	25.140	22.992	21.471	22.464	21.693	22.956	12.693	8.057	14.360	19.437	
Esposende – Antas	15.108	15.662	15.728	18.336	23.137	16.689	15.055	14.058	15.197	13.886	14.479	9.065	4.896	8.921	12.389	
Antas – Neiva	15.233	15.747	15.877	18.225	22.814	16.738	15.279	14.306	14.842	14.283	14.717	9.167	4.953	8.899	12.349	
Neiva – Darque	15.900	16.560	16.523	18.907	23.524	17.548	16.247	15.225	16.390	15.263	15.723	9.881	5.371	9.606	13.304	
Darque – Viana do Castelo	31.823	32.983	32.674	35.724	42.300	33.710	33.158	34.281	33.242	32.057	31.659	21.367	13.117	17.842	27.088	
Viana do Castelo – Meadela	16.886	17.398	17.421	19.524	24.861	18.696	17.417	16.424	17.029	16.631	16.864	10.906	6.427	10.902	14.367	
Meadela – Outeiro	9.910	10.130	10.437	12.220	15.621	10.991	9.847	9.286	9.622	9.256	9.579	6.133	3.571	6.193	8.296	
Outeiro – EN305	9.221	9.427	9.770	11.516	14.845	10.338	9.173	8.643	8.947	8.583	8.915	5.665	3.207	5.704	7.726	
EN305 – Riba de Ancora	8.378	8.539	8.703	10.476	13.615	9.370	8.259	7.768	7.991	7.201	8.101	3.955	2.177	4.866	6.862	
Riba de Ancora – Argela (Dem)	6.554	6.589	6.729	7.695	9.520	7.150	6.611	6.249	6.419	6.209	6.407	4.067	2.205	3.540	4.907	
Argela (Dem) – Vilar de Mouros	6.700	7.000	6.638	7.566	9.231	7.033	6.561	6.227	6.372	6.175	6.285	4.030	2.183	3.443	4.763	
Vilar de Mouros – Vilar de Mouros Norte	5.842	5.935	6.005	6.676	7.886	6.334	5.942	5.661	5.776	5.584	5.755	3.604	1.178	2.886	4.106	
<b>Média Ponderada</b>	<b>32.331</b>	<b>33.786</b>	<b>33.677</b>	<b>36.971</b>	<b>40.287</b>	<b>34.769</b>	<b>33.194</b>	<b>31.989</b>	<b>32.890</b>	<b>31.443</b>	<b>32.390</b>	<b>20.298</b>	<b>11.662</b>	<b>19.641</b>	<b>27.594</b>	



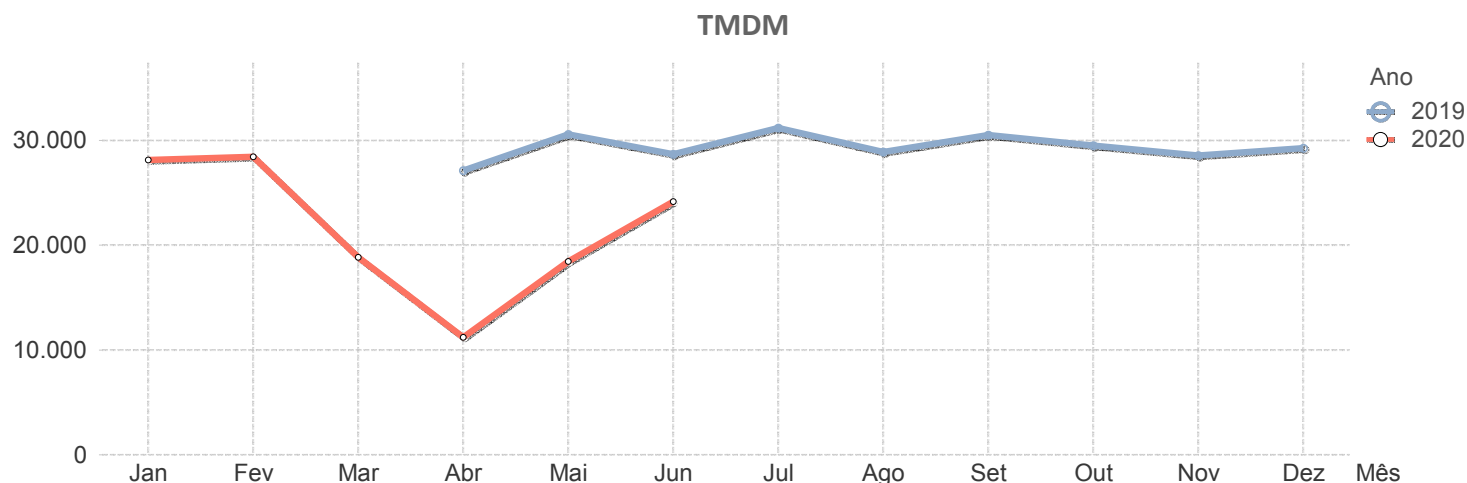
		A29														
		2019									2020					
Sublanço	..	Abr	Mai	Jun	Jul	Ago	Set	Out	Nov	Dez	Jan	Fev	Mar	Abr	Mai	Jun
Angeja – Salreu	..	12.188	12.475	12.031	13.246	14.171	13.540	12.448	11.790	11.700	11.486	12.101	7.609	4.696	7.267	9.559
Salreu – Estarreja	..	11.188	11.865	11.173	12.780	13.333	13.016	11.800	11.205	10.733	10.689	11.136	7.190	4.444	6.866	9.029
Estarreja – Ovar	..	10.799	11.503	10.766	12.441	12.866	12.423	11.335	10.708	10.375	10.269	10.657	7.158	4.517	6.800	8.899
Ovar – Arada	..	11.566	12.216	11.586	13.191	13.591	13.212	12.158	11.639	10.945	10.889	11.601	7.646	4.821	7.262	9.509
Arada – Maceda	..	13.472	14.356	13.653	15.652	16.320	15.457	14.136	13.522	13.425	12.915	13.623	8.417	4.913	8.443	11.166
Maceda – Esmoriz	..	31.020	32.941	30.894	34.183	33.344	33.209	32.049	30.640	30.231	30.128	30.209	19.149	11.006	19.883	25.987
Esmoriz – Paramos	..	31.608	34.572	32.545	36.511	35.047	34.683	32.665	31.799	32.251	32.011	31.534	19.901	11.435	20.661	27.015
Paramos – Espinho Nascente	..	37.761	41.196	38.752	44.127	41.069	40.547	37.940	37.456	38.684	38.504	37.485	21.952	12.643	24.427	32.020
Espinho Nascente – Espinho Norte	..	40.687	43.930	41.410	39.103	41.558	43.518	41.286	38.048	42.317	41.796	41.289	23.465	13.511	26.112	34.233
Espinho Norte – Granja	..	40.687	43.930	41.410	39.103	41.558	43.518	41.286	38.048	42.317	41.796	41.289	23.465	13.511	26.112	34.233
Granja – Miramar	..	46.004	48.947	44.794	42.820	46.438	48.294	47.248	44.924	46.603	45.769	46.954	29.707	17.367	30.210	39.511
Miramar – ER1-18	..	43.274	46.275	43.863	47.857	44.699	46.538	46.261	44.662	44.958	43.621	44.146	27.347	15.659	27.203	36.251
ER1-18 – Canelas (Gaia)	..	21.294	22.263	20.319	24.476	22.212	23.561	23.330	22.757	24.248	22.433	22.717	15.273	8.794	13.816	17.511
Canelas (Gaia) – IC2	..	31.926	30.338	27.028	35.900	32.013	36.064	35.270	31.875	36.804	32.957	33.824	22.122	12.738	20.013	25.368
IC2 – Hospital	..	27.708	26.522	23.649	31.497	27.392	30.389	29.749	28.095	35.020	29.870	30.731	19.492	11.233	17.630	22.346
Hospital – A20/A29	..	27.708	26.522	23.649	31.497	27.392	30.389	29.749	28.095	35.020	29.870	30.731	19.492	11.233	17.630	22.346
<b>Média Ponderada</b>		<b>22.403</b>	<b>23.757</b>	<b>22.248</b>	<b>24.414</b>	<b>24.328</b>	<b>24.545</b>	<b>23.272</b>	<b>22.192</b>	<b>22.902</b>	<b>22.371</b>	<b>22.680</b>	<b>14.130</b>	<b>8.321</b>	<b>14.286</b>	<b>18.683</b>



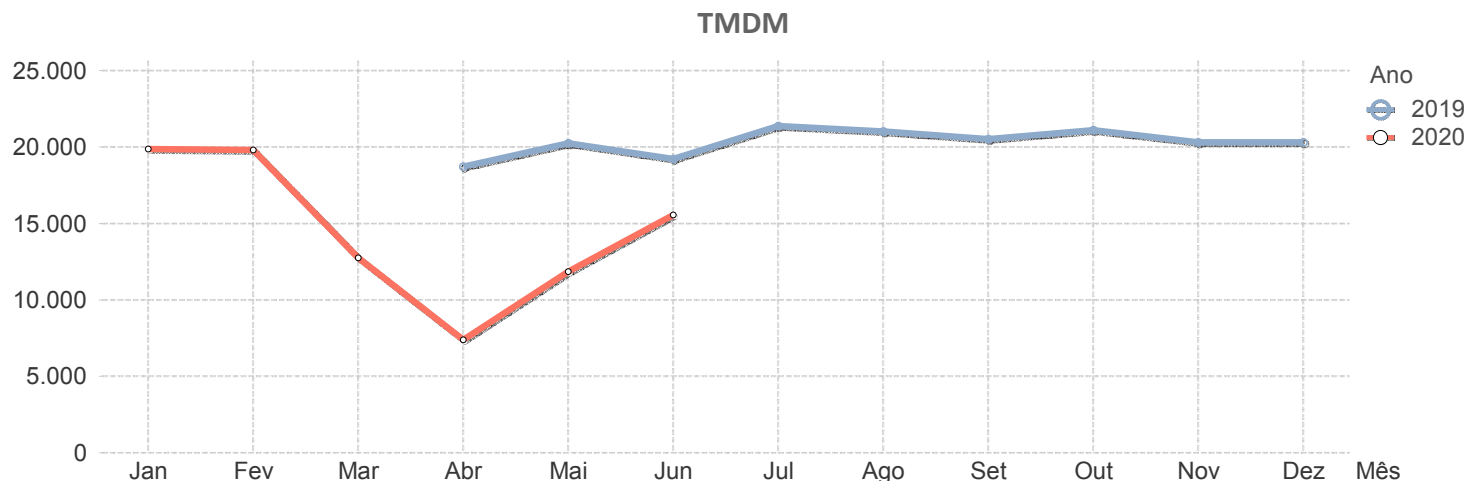
A32																
Sublanço	2019										2020					
	Abr	Mai	Jun	Jul	Ago	Set	Out	Nov	Dez	Jan	Fev	Mar	Abr	Mai	Jun	
EN224 – EN227	2.400	2.516	2.336	2.499	2.175	2.471	2.514	2.328	2.265	2.357	2.352	1.680	1.125	1.527	1.907	
EN227 – Lig. Feira/Mansores	3.764	3.964	3.756	4.102	3.795	4.018	4.115	3.813	3.827	3.741	3.781	2.522	1.521	2.360	3.057	
Lig. Feira/Mansores – Gião/Louredo	9.901	10.474	10.189	10.944	9.668	10.732	10.939	10.420	10.567	10.262	10.294	6.759	3.880	6.129	8.039	
Gião/Louredo – Canedo	10.394	10.979	10.797	11.677	10.532	11.352	11.499	10.893	11.164	10.750	10.791	6.997	3.999	6.458	8.576	
Canedo – A32/A41	13.769	14.532	14.366	15.589	14.784	15.061	15.137	14.490	15.000	14.289	14.301	9.370	5.532	8.924	11.709	
A32/A41 – Olival	10.743	11.338	11.168	11.946	10.952	11.754	12.008	11.423	11.769	11.182	11.139	7.144	4.089	6.674	8.910	
Olival – A20/A32	12.973	13.845	13.351	14.262	12.882	14.081	14.528	13.826	14.140	13.621	13.553	8.652	4.933	8.060	10.663	
<b>Média Ponderada</b>	<b>8.879</b>	<b>9.400</b>	<b>9.142</b>	<b>9.841</b>	<b>8.958</b>	<b>9.639</b>	<b>9.835</b>	<b>9.332</b>	<b>9.533</b>	<b>9.188</b>	<b>9.192</b>	<b>5.979</b>	<b>3.468</b>	<b>5.557</b>	<b>7.319</b>	



A33																
Sublanço	2019										2020					
	Abr	Mai	Jun	Jul	Ago	Set	Out	Nov	Dez	Jan	Fev	Mar	Abr	Mai	Jun	
Casas Velhas – Lazarim	36.923	41.810	39.156	41.685	39.208	41.405	40.247	38.401	38.401	38.049	38.613	25.950	15.167	27.001	33.872	
Lazarim – Botequim	36.886	41.768	39.117	41.643	39.169	41.364	40.207	38.363	38.467	38.011	38.574	25.924	15.153	26.970	33.887	
Botequim – Palhais	29.415	33.895	31.733	34.011	32.041	33.656	32.437	30.804	31.008	30.587	30.996	20.699	11.893	21.921	29.279	
Palhais – Queimada	13.183	15.558	14.174	15.414	14.233	15.280	15.172	14.512	14.791	14.455	14.247	9.165	4.839	8.791	11.958	
Queimada – Belverde	14.660	17.080	15.548	16.804	15.017	16.513	16.501	15.856	15.988	15.807	15.678	10.366	6.119	10.206	13.235	
Belverde – Laranjeiras (A33/EN378)	13.411	16.190	14.866	16.810	15.884	16.100	15.236	14.537	14.888	14.625	14.770	9.604	5.601	10.171	13.273	
Laranjeiras (A33/EN378) – Coina (A33/E...)	13.903	16.420	14.988	16.740	15.562	16.300	15.703	15.012	15.205	14.956	15.058	9.912	5.758	9.975	13.096	
Coina (A33/EN10) – Penalva (A33/IC21)	13.993	16.662	15.307	17.908	17.000	17.270	15.912	15.237	15.416	15.263	15.605	10.391	6.200	10.312	13.556	
Penalva (A33/IC21) – Moita	37.349	41.582	39.135	42.268	38.905	41.791	40.182	39.152	40.249	38.402	38.790	25.747	15.602	24.904	32.496	
Moita – Sarilhos Grandes	41.717	45.718	43.687	47.219	43.578	45.843	44.517	43.525	45.228	42.591	43.083	28.568	17.291	27.207	35.828	
Sarilhos Grandes – Montijo Sul	41.467	45.578	43.432	46.900	43.523	45.516	44.231	43.022	44.661	42.043	42.645	28.293	16.870	26.679	35.481	
Montijo Sul – Montijo (A12/A33)	41.467	45.578	43.432	46.900	43.523	45.516	44.231	43.022	44.661	42.043	42.645	28.293	16.870	26.679	35.481	
<b>Média Ponderada</b>	<b>27.106</b>	<b>30.551</b>	<b>28.668</b>	<b>31.171</b>	<b>28.880</b>	<b>30.505</b>	<b>29.509</b>	<b>28.547</b>	<b>29.253</b>	<b>28.136</b>	<b>28.426</b>	<b>18.854</b>	<b>11.212</b>	<b>18.454</b>	<b>24.144</b>	

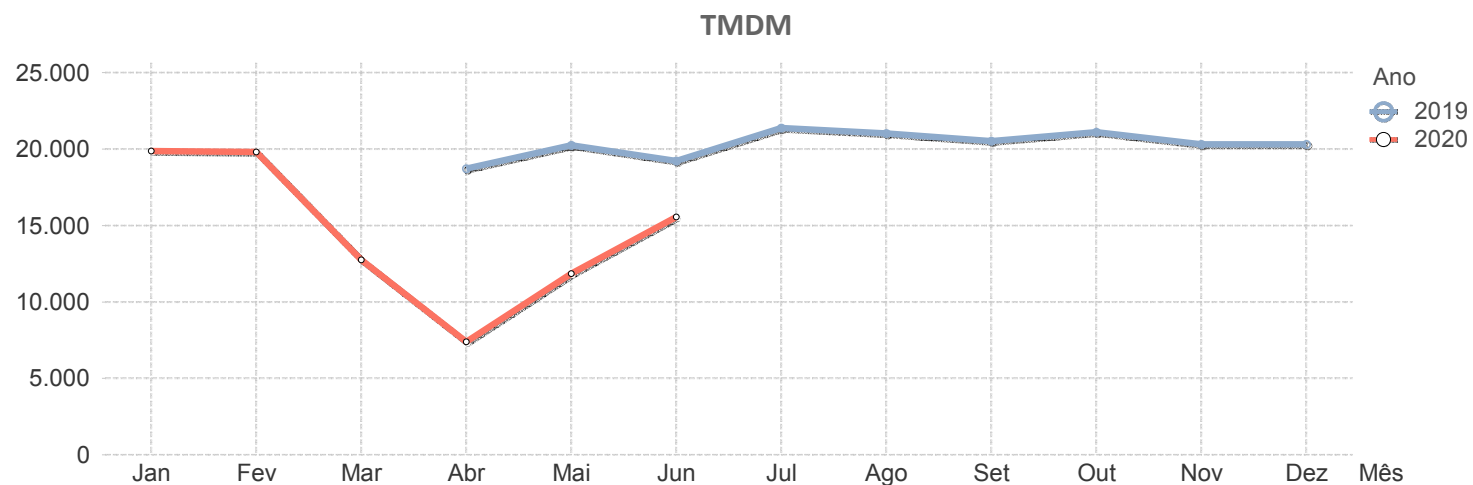


		A41														
		2019									2020					
Sublanço	..	Abr	Mai	Jun	Jul	Ago	Set	Out	Nov	Dez	Jan	Fev	Mar	Abr	Mai	Jun
Freixoireiro – Aeroporto	..	28.839	31.300	30.102	34.585	34.158	31.873	31.771	30.879	32.592	30.163	29.991	18.287	9.459	16.087	22.604
Aeroporto – Lipor	..	29.574	31.565	30.852	34.312	32.684	31.560	31.941	30.595	30.576	30.649	30.872	18.652	9.351	15.105	21.034
Lipor – EN13	..	28.714	30.830	29.589	33.262	31.851	30.934	31.146	30.005	31.442	29.801	29.123	18.298	9.184	14.824	20.637
EN13 – EN14	..	31.743	33.986	32.549	36.387	34.690	34.105	34.488	33.280	34.520	36.273	34.179	21.045	10.995	17.179	23.586
EN14 – EN107	..	32.491	34.864	33.035	36.879	34.443	34.928	36.025	35.214	35.899	35.161	34.525	22.528	12.355	18.759	24.699
EN107 – Maia	..	39.925	41.513	38.464	42.691	38.914	41.300	42.826	41.423	42.584	42.703	41.418	27.713	17.258	26.507	33.801
Maia – Alfena	..	39.453	42.207	39.129	42.963	39.202	42.378	44.323	42.313	42.521	41.772	42.090	27.979	17.419	26.759	34.128
Alfena – Santo Tirso	..	22.390	24.042	22.411	24.533	22.583	24.189	25.729	24.751	24.814	23.961	24.221	15.407	9.193	14.406	18.822
Santo Tirso – Ermida	..	23.980	25.700	24.035	25.997	24.466	26.373	30.836	30.711	26.492	25.707	25.910	16.949	10.114	15.845	20.704
Ermida – A41/A42	..	20.866	22.451	20.900	22.957	20.900	22.360	23.979	23.081	22.928	22.301	22.457	14.396	8.617	13.452	17.520
A41/A42 – Gandra	..	9.849	10.872	9.919	11.105	9.978	10.783	12.036	11.490	10.928	11.020	10.981	7.506	4.576	6.591	8.389
Gandra – A4/A41	..	8.018	8.947	8.164	9.179	8.388	8.828	9.931	9.466	8.966	9.008	8.919	5.980	3.567	5.212	6.719
A4/A41 – ZIC	..	11.938	13.191	12.545	14.113	14.643	13.400	13.955	13.390	13.012	12.672	12.732	8.404	4.912	7.800	10.300
ZIC – Aguiar de Sousa	..	12.150	13.428	12.786	14.352	14.968	13.710	14.205	13.597	13.279	12.909	12.925	8.421	4.887	7.840	10.342
Aguiar de Sousa – A41/A43	..	12.134	13.437	12.741	14.330	14.990	13.769	14.235	13.625	13.263	12.914	12.952	8.407	4.850	7.774	10.273
A41/A43 – Medas	..	12.953	14.167	13.688	15.148	16.026	14.536	14.840	14.174	13.918	13.506	13.534	8.889	5.288	8.486	11.087
Medas – A32/A41	..	11.718	12.887	12.425	13.907	15.005	13.253	13.489	12.835	12.542	12.239	12.275	8.068	4.799	7.706	10.125
A32/A41 – Sandim	..	9.391	10.251	10.147	11.420	13.302	10.775	10.413	9.935	10.109	9.564	9.726	6.188	3.705	6.153	8.220

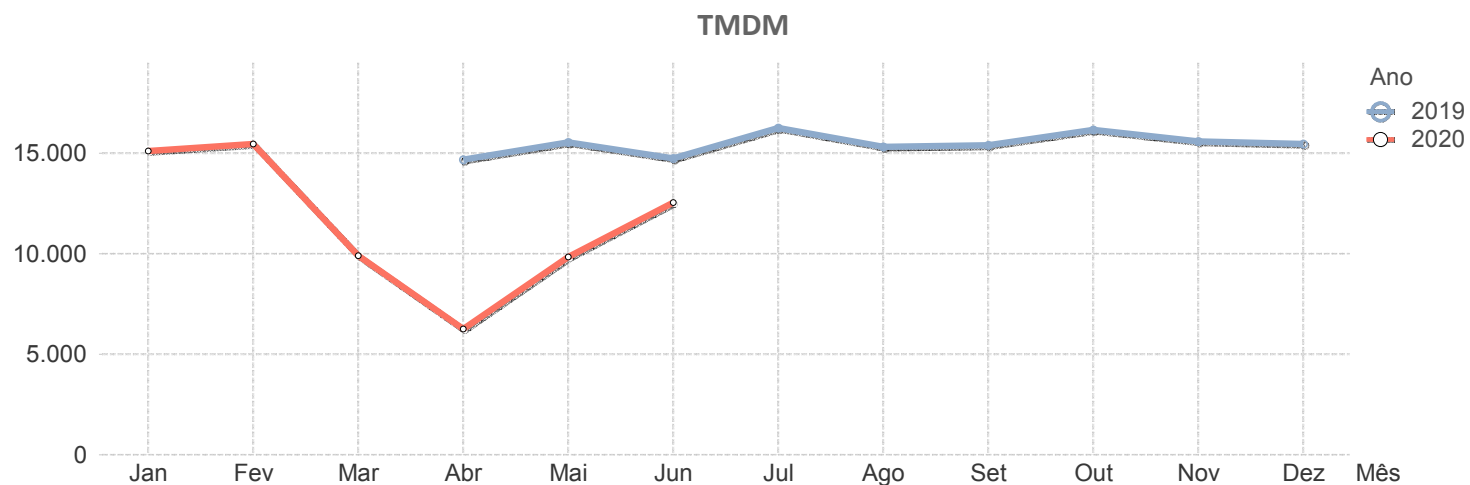




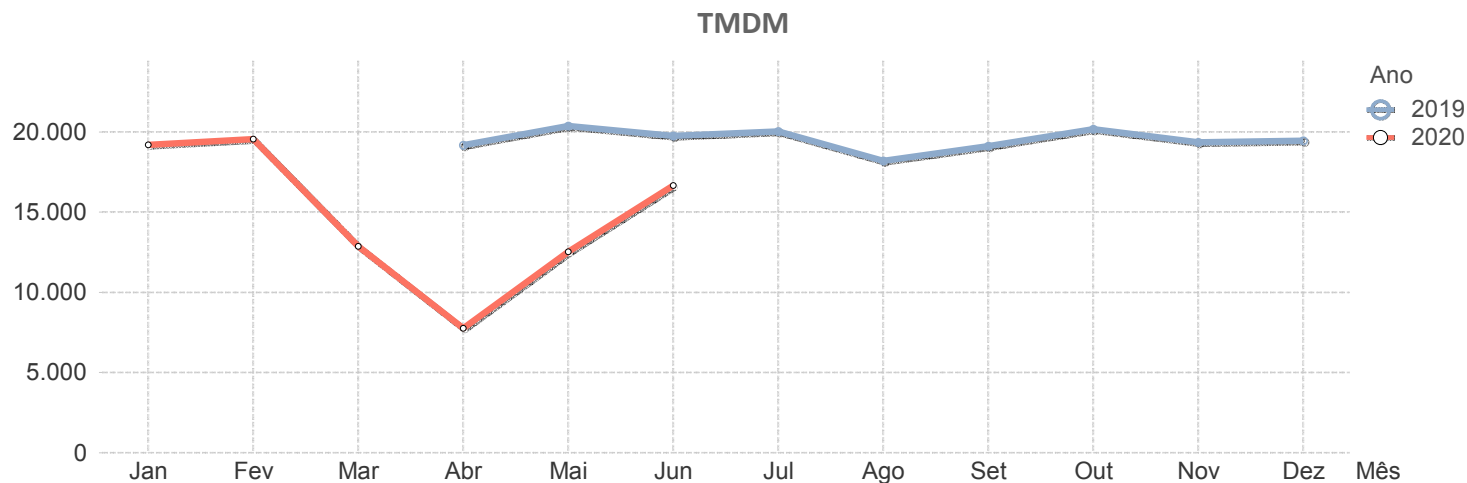
		A41														
		2019									2020					
Sublanço	..	Abr	Mai	Jun	Jul	Ago	Set	Out	Nov	Dez	Jan	Fev	Mar	Abr	Mai	Jun
Sandim – Argoncilhe	..	9.573	10.427	10.295	11.586	13.560	10.925	10.487	10.012	10.210	9.659	9.836	6.209	3.691	6.219	8.313
Argoncilhe – Nogueira	..	19.306	21.287	20.668	22.658	23.390	21.834	20.459	19.369	20.023	19.625	20.120	12.453	7.152	13.509	17.152
Nogueira – Espinho (A1/A41)	..	19.176	21.144	20.529	22.507	23.233	21.688	20.322	19.239	19.889	19.494	19.985	12.369	7.104	13.418	17.037
Espinho (A1/A41) – Guetim	..	19.340	21.325	20.704	22.699	23.431	21.873	20.496	19.403	20.058	19.660	20.155	12.475	7.165	13.533	17.183
Guetim – Espinho	..	19.867	21.906	21.269	23.318	24.071	22.470	21.055	19.933	20.605	20.196	20.705	12.815	7.360	13.902	17.651
<b>Média Ponderada</b>	..	<b>18.730</b>	<b>20.255</b>	<b>19.222</b>	<b>21.380</b>	<b>21.030</b>	<b>20.520</b>	<b>21.115</b>	<b>20.312</b>	<b>20.319</b>	<b>19.870</b>	<b>19.808</b>	<b>12.744</b>	<b>7.389</b>	<b>11.854</b>	<b>15.569</b>



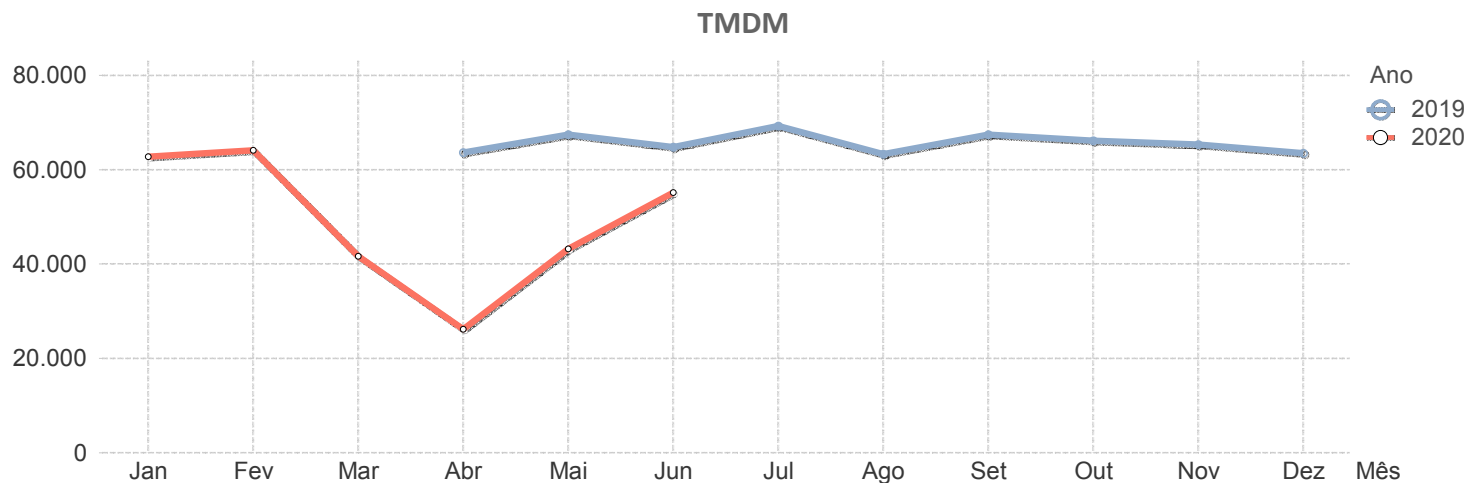
A42																
		2019									2020					
Sublanço	..	Abr	Mai	Jun	Jul	Ago	Set	Out	Nov	Dez	Jan	Fev	Mar	Abr	Mai	Jun
A41/A42 – Seroa	..	18.993	20.302	19.153	20.993	19.896	20.074	21.012	20.135	20.110	19.515	19.919	12.535	7.544	12.235	15.997
Seroa – Paços de Ferreira Oeste	..	21.322	22.714	21.436	23.483	21.570	22.607	23.644	22.696	22.349	22.066	22.547	14.884	9.446	14.578	18.431
Paços de Ferreira Oeste – Paços de Ferrei...	..	15.937	16.878	16.058	17.660	16.235	16.443	17.571	17.043	16.714	16.483	16.848	10.783	7.032	10.893	13.692
Paços de Ferreira Este – EN106 (Sul)	..	12.163	12.825	12.170	13.567	12.796	12.786	13.444	12.957	12.824	12.562	12.891	8.291	5.407	8.376	10.528
EN106 (Sul) – EN106 (Norte)	..	15.816	16.207	15.446	17.062	16.235	16.122	16.945	16.657	16.679	16.195	16.691	10.611	6.920	10.720	13.474
EN106 (Norte) – Lousada	..	8.697	9.143	8.768	9.783	9.654	9.168	9.535	9.160	9.184	8.868	9.127	5.746	3.620	5.754	7.403
<b>Média Ponderada</b>	..	<b>14.670</b>	<b>15.527</b>	<b>14.735</b>	<b>16.248</b>	<b>15.315</b>	<b>15.387</b>	<b>16.163</b>	<b>15.575</b>	<b>15.451</b>	<b>15.100</b>	<b>15.462</b>	<b>9.896</b>	<b>6.263</b>	<b>9.837</b>	<b>12.543</b>



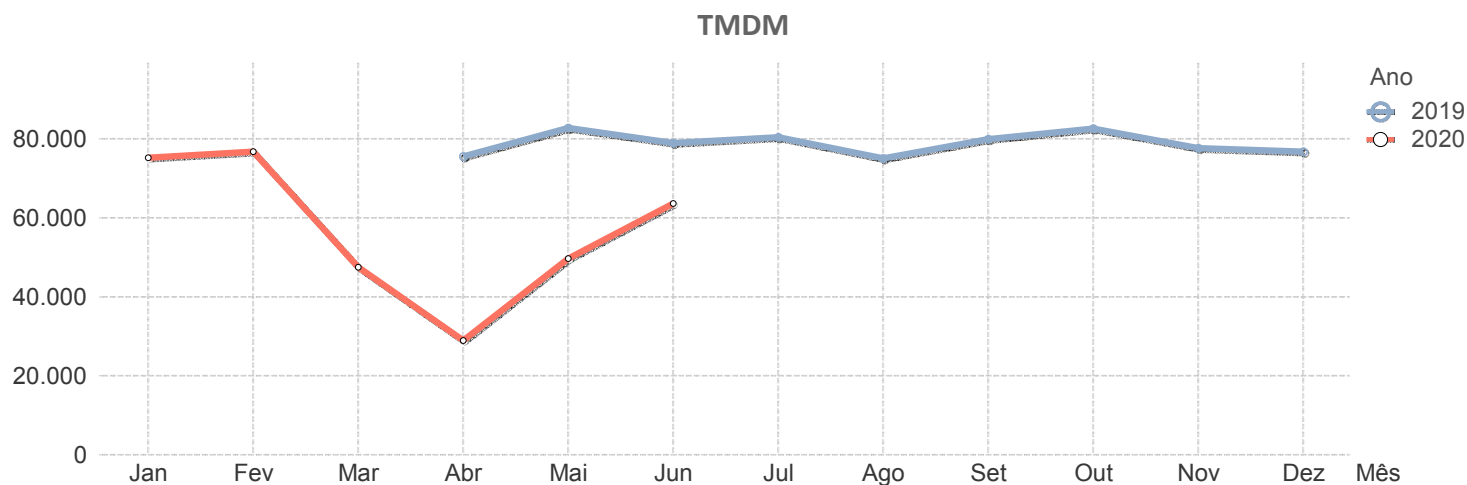
A43																
		2019									2020					
Sublanço	..	Abr	Mai	Jun	Jul	Ago	Set	Out	Nov	Dez	Jan	Fev	Mar	Abr	Mai	Jun
Freixo Norte – Falcão	..	43.334	43.190	41.991	42.696	42.723	41.425	42.614	40.555	41.044	41.846	42.956	27.983	16.610	27.267	37.047
Falcão – Areias	..	N/D	N/D	N/D	N/D	N/D	N/D	N/D	N/D	N/D	N/D	N/D	N/D	N/D	N/D	N/D
Areias – Carregais	..	44.191	47.507	44.378	45.917	41.025	42.993	45.511	43.966	44.116	43.650	44.805	29.189	17.326	28.441	38.640
Carregais – Gondomar Oeste	..	34.935	37.249	34.752	35.793	32.107	33.852	36.019	34.750	34.811	33.976	34.876	22.722	13.490	22.140	30.080
Gondomar Oeste – Gondomar Este	..	26.519	28.795	27.558	28.006	25.156	26.493	28.284	27.315	27.389	26.429	27.127	17.673	10.490	17.220	23.397
Gondomar Este – Gens	..	7.642	8.103	9.217	8.627	7.501	8.325	8.733	8.250	8.293	8.298	8.197	5.714	3.732	5.583	6.717
Gens – A41/A43	..	4.471	4.882	4.586	4.865	4.411	4.961	5.233	4.956	4.960	4.856	4.852	3.218	1.924	3.044	3.808
<b>Média Ponderada</b>	..	<b>19.167</b>	<b>20.370</b>	<b>19.758</b>	<b>20.041</b>	<b>18.193</b>	<b>19.117</b>	<b>20.180</b>	<b>19.364</b>	<b>19.446</b>	<b>19.189</b>	<b>19.562</b>	<b>12.877</b>	<b>7.755</b>	<b>12.530</b>	<b>16.667</b>



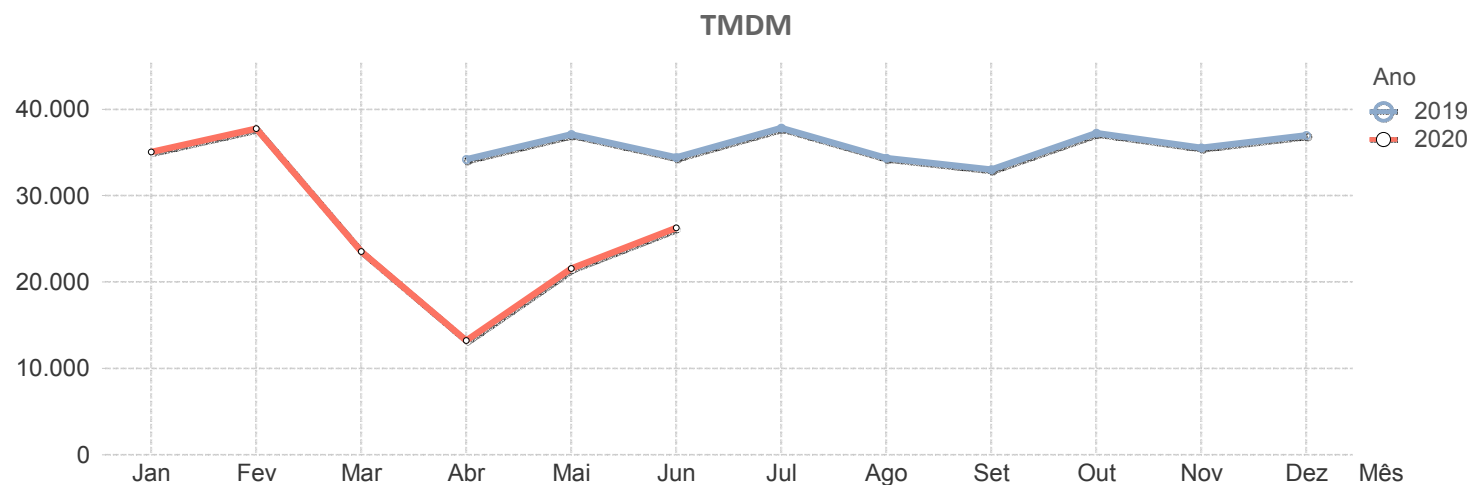
A44															
Sublanço	2019										2020				
	Abr	Mai	Jun	Jul	Ago	Set	Out	Nov	Dez	Jan	Fev	Mar	Abr	Mai	Jun
ER1-18 – EN109	43.585	44.835	45.165	48.758	45.571	47.696	46.672	45.041	43.662	42.626	44.099	29.088	18.934	31.059	39.471
EN109 – Valadares Norte	60.305	63.878	62.095	66.753	63.129	64.479	62.047	59.949	60.758	59.439	60.734	39.848	25.941	42.546	54.070
Valadares Norte – Madalena	74.096	75.490	73.080	79.314	72.773	77.092	73.963	74.362	69.154	69.480	72.417	47.811	31.120	51.049	64.880
Madalena – Coimbra	85.272	90.432	86.005	92.704	82.412	89.251	87.288	90.350	78.479	83.315	87.058	56.629	36.821	59.979	75.454
Coimbra – Continente	65.647	72.206	67.814	71.141	63.824	70.074	70.591	68.928	69.956	67.752	67.715	42.671	24.923	42.096	54.460
Continente – Barosa	65.647	72.206	67.814	71.141	63.824	70.074	70.591	68.928	69.956	67.752	67.715	42.671	24.923	42.096	54.460
Barosa – Av. da República	N/D	N/D	N/D	N/D	N/D	N/D	N/D	N/D	N/D	N/D	N/D	N/D	N/D	N/D	N/D
Av. da República – Gervide	N/D	N/D	N/D	N/D	N/D	N/D	N/D	N/D	N/D	N/D	N/D	N/D	N/D	N/D	N/D
Gervide – Freixo Sul	57.116	62.078	58.782	61.612	55.282	60.398	60.836	59.470	60.423	57.892	57.837	37.008	22.340	36.871	47.249
<b>Média Ponderada</b>	<b>63.655</b>	<b>67.449</b>	<b>64.811</b>	<b>69.265</b>	<b>63.318</b>	<b>67.432</b>	<b>66.138</b>	<b>65.322</b>	<b>63.478</b>	<b>62.754</b>	<b>64.149</b>	<b>41.646</b>	<b>26.191</b>	<b>43.234</b>	<b>55.159</b>



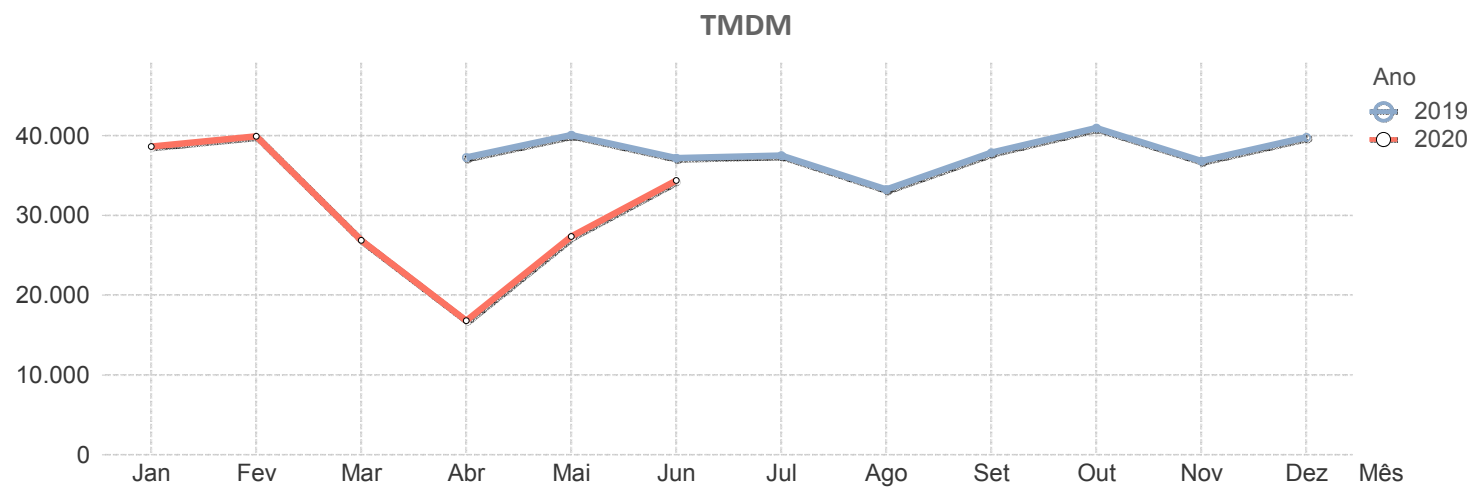
<b>IP7</b>																
<b>Sublanço</b>	<b>2019</b>										<b>2020</b>					
	<b>Abr</b>	<b>Mai</b>	<b>Jun</b>	<b>Jul</b>	<b>Ago</b>	<b>Set</b>	<b>Out</b>	<b>Nov</b>	<b>Dez</b>	<b>Jan</b>	<b>Fev</b>	<b>Mar</b>	<b>Abr</b>	<b>Mai</b>	<b>Jun</b>	
CRIL/Eixo NS – Camarate	59.119	65.016	64.301	62.051	57.932	63.893	67.244	62.631	59.842	59.271	58.308	34.250	23.002	36.396	48.444	
Camarate – Alto Lumiar	60.338	64.274	63.245	61.437	57.805	63.668	66.827	62.119	59.339	59.143	58.159	34.084	22.875	36.392	48.056	
Alto Lumiar – Ameixoeira	54.729	60.567	58.599	56.794	53.440	58.859	60.669	57.236	56.545	55.003	56.820	37.002	24.868	39.555	50.403	
Ameixoeira – Av. Padre Cruz	58.933	65.398	60.236	63.684	57.420	63.552	66.055	61.009	61.568	59.930	61.526	34.148	23.171	35.622	45.701	
Av. Padre Cruz – Telheiras	64.094	70.925	65.804	68.825	62.238	67.429	71.021	66.749	66.785	64.738	66.387	41.677	30.171	50.851	64.492	
Telheiras – 2ª Circular/Eixo NS	109.582	121.856	111.722	114.423	105.140	115.141	118.443	112.354	114.034	111.323	113.366	73.676	37.367	69.026	85.510	
2ª Circular/Eixo NS – Av. Lusíada	111.570	122.185	116.184	118.089	110.010	116.364	121.193	115.726	113.906	111.420	113.532	77.082	39.094	72.217	89.463	
Av. Lusíada – Entrecampos	103.914	114.802	109.331	112.241	104.499	109.429	112.903	106.431	105.894	103.517	106.813	59.848	36.274	60.440	80.848	
Entrecampos – Radial de Benfica	112.308	123.267	116.018	119.547	109.771	117.811	122.819	113.833	112.630	111.113	114.842	69.977	39.856	68.078	89.735	
Radial de Benfica – Av. Ceuta	61.789	65.916	65.728	67.587	66.683	65.156	64.960	61.424	60.139	59.494	60.665	36.418	22.769	43.103	54.538	
Av. Ceuta – Viaduto Duarte Pacheco	70.189	75.208	74.766	77.036	75.593	74.683	74.706	70.830	69.212	67.981	69.490	45.497	25.875	48.509	62.073	
<b>Média Ponderada</b>	<b>75.602</b>	<b>82.777</b>	<b>78.978</b>	<b>80.461</b>	<b>75.111</b>	<b>79.943</b>	<b>82.636</b>	<b>77.659</b>	<b>76.768</b>	<b>75.256</b>	<b>76.814</b>	<b>47.550</b>	<b>28.946</b>	<b>49.688</b>	<b>63.676</b>	



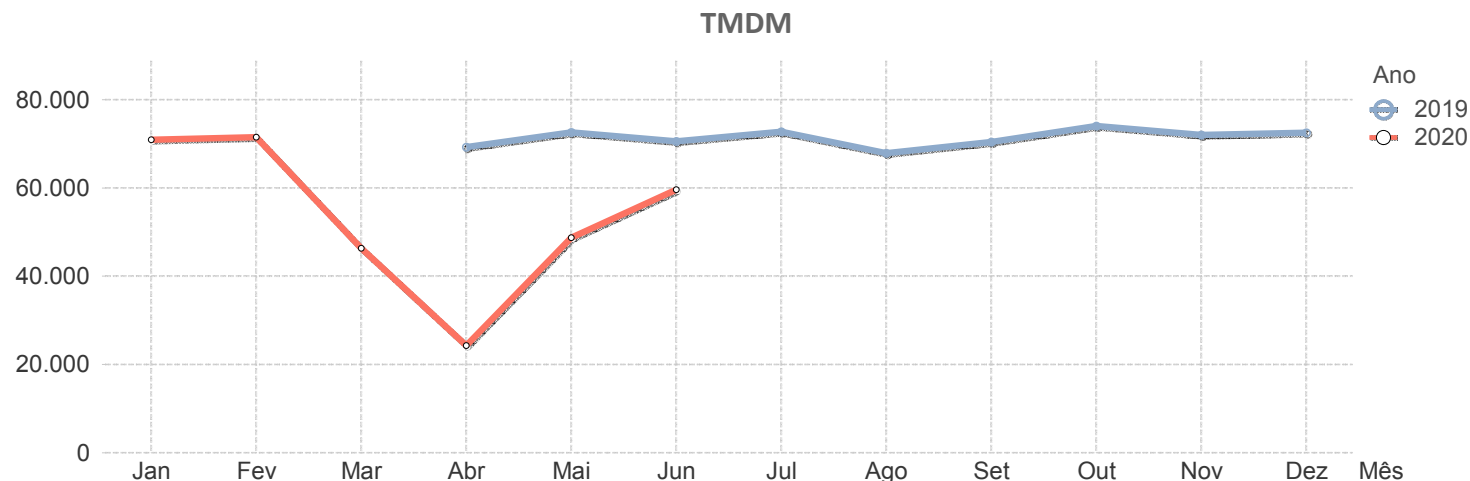
		IC2														
		2019									2020					
Sublanço	..	Abr	Mai	Jun	Jul	Ago	Set	Out	Nov	Dez	Jan	Fev	Mar	Abr	Mai	Jun
Praça José Queirós – Portela	..	39.584	42.058	38.273	38.255	33.125	35.559	40.008	39.977	39.708	39.696	39.625	31.056	18.903	32.750	36.353
Portela – Bobadela	..	54.128	58.107	54.830	56.271	50.435	55.214	59.060	56.158	55.510	54.886	56.048	36.694	23.414	34.172	42.810
Bobadela – Ligação EN10	..	25.856	28.497	26.340	31.308	29.093	24.610	28.907	27.210	29.807	26.945	30.933	16.976	8.216	14.265	17.873
Ligação EN10 – Stª Iria de Azóia (A1/IC2)	..	N/D	N/D	N/D	N/D	N/D	N/D	N/D	N/D	N/D	N/D	N/D	N/D	N/D	N/D	N/D
<b>Média Ponderada</b>	..	<b>34.195</b>	<b>37.098</b>	<b>34.435</b>	<b>37.832</b>	<b>34.361</b>	<b>33.003</b>	<b>37.227</b>	<b>35.539</b>	<b>36.970</b>	<b>35.054</b>	<b>37.773</b>	<b>23.523</b>	<b>13.235</b>	<b>21.567</b>	<b>26.262</b>



IC16																
		2019									2020					
Sublanço	..	Abr	Mai	Jun	Jul	Ago	Set	Out	Nov	Dez	Jan	Fev	Mar	Abr	Mai	Jun
Pontinha – Stº Eloi	..	52.554	56.732	53.987	54.016	49.801	54.293	58.118	53.646	57.929	54.994	57.018	39.059	22.846	40.244	50.757
Stº Eloi – Á-de-Beja	..	30.876	32.605	29.735	30.196	25.839	30.686	33.244	28.284	32.134	31.574	32.593	21.820	15.801	22.600	27.990
Á-de-Beja – Belas (IC16/CREL)	..	22.057	24.681	21.471	21.974	17.930	22.322	25.098	23.324	22.020	22.957	23.345	14.668	7.542	13.221	17.164
<b>Média Ponderada</b>	..	<b>37.241</b>	<b>40.068</b>	<b>37.177</b>	<b>37.484</b>	<b>33.243</b>	<b>37.866</b>	<b>40.943</b>	<b>36.803</b>	<b>39.784</b>	<b>38.633</b>	<b>39.903</b>	<b>26.854</b>	<b>16.791</b>	<b>27.341</b>	<b>34.362</b>

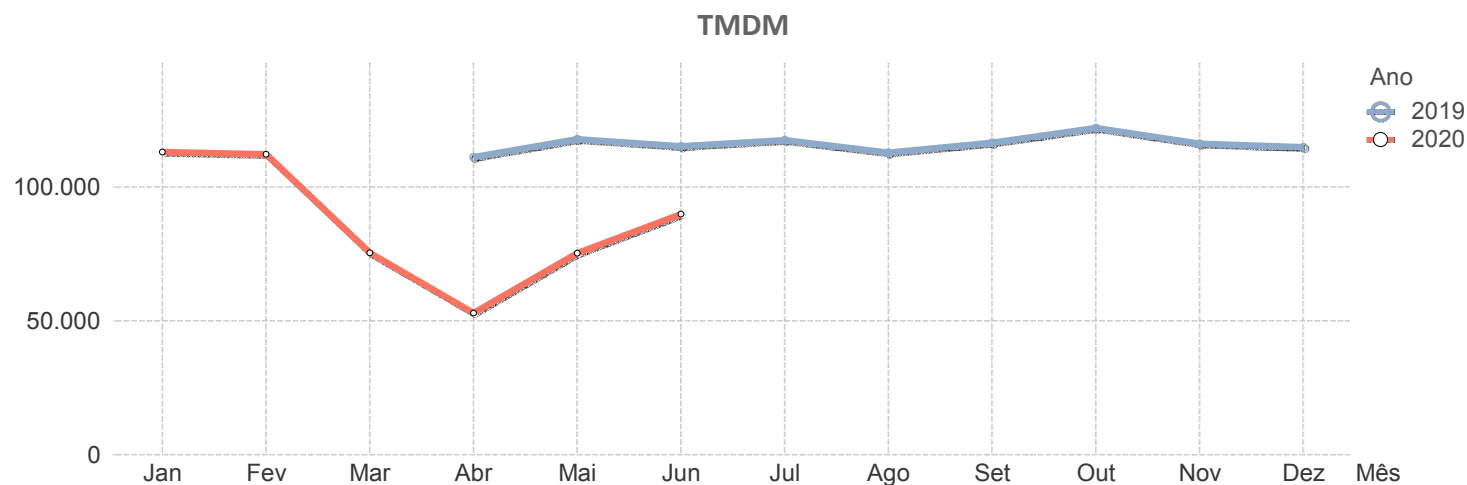


<b>IC17</b>																
<b>Sublanço</b>	<b>2019</b>										<b>2020</b>					
	<b>Abr</b>	<b>Mai</b>	<b>Jun</b>	<b>Jul</b>	<b>Ago</b>	<b>Set</b>	<b>Out</b>	<b>Nov</b>	<b>Dez</b>	<b>Jan</b>	<b>Fev</b>	<b>Mar</b>	<b>Abr</b>	<b>Mai</b>	<b>Jun</b>	
R. Doca Pesca – Alto do Duque	22.034	24.380	23.337	23.366	22.989	24.095	24.431	23.620	22.895	23.056	23.937	16.945	16.107	19.457	22.927	
Alto do Duque – Miraflores	30.068	33.053	29.705	30.684	24.656	27.631	31.701	30.784	29.991	29.032	28.751	20.345	16.274	20.211	23.281	
Miraflores – CRIL/A5	N/D	N/D	N/D	N/D	N/D	N/D	N/D	N/D	N/D	N/D	N/D	N/D	N/D	N/D	N/D	
CRIL/A5 – Monsanto	N/D	N/D	N/D	N/D	N/D	N/D	N/D	N/D	N/D	N/D	N/D	N/D	N/D	N/D	N/D	
Monsanto – Zambujal	N/D	N/D	N/D	N/D	N/D	N/D	N/D	N/D	N/D	N/D	N/D	N/D	N/D	N/D	N/D	
Zambujal – Buraca	N/D	N/D	N/D	N/D	N/D	N/D	N/D	N/D	N/D	N/D	N/D	N/D	N/D	N/D	N/D	
Buraca – Damaia	N/D	N/D	N/D	N/D	N/D	N/D	N/D	N/D	N/D	N/D	N/D	N/D	N/D	N/D	N/D	
Damaia – Portas Benfica	N/D	N/D	N/D	N/D	N/D	N/D	N/D	N/D	N/D	N/D	N/D	N/D	N/D	N/D	N/D	
Portas Benfica – Pedralvas	N/D	N/D	N/D	N/D	N/D	N/D	N/D	N/D	N/D	N/D	N/D	N/D	N/D	N/D	N/D	
Pedralvas – Alfoanelos	N/D	N/D	N/D	N/D	N/D	N/D	N/D	N/D	N/D	N/D	N/D	N/D	N/D	N/D	N/D	
Alfoanelos – Pontinha	N/D	N/D	N/D	N/D	N/D	N/D	N/D	N/D	N/D	N/D	N/D	N/D	N/D	N/D	N/D	
Pontinha – Patameiras	N/D	N/D	N/D	N/D	N/D	N/D	N/D	N/D	N/D	N/D	N/D	N/D	N/D	N/D	N/D	
Patameiras – Odivelas	N/D	N/D	N/D	N/D	N/D	N/D	N/D	N/D	N/D	N/D	N/D	N/D	N/D	N/D	N/D	
Odivelas – Olival Basto	101.263	108.416	103.262	107.158	96.992	102.244	111.979	108.986	110.038	106.016	107.499	66.812	33.495	57.793	79.486	
Olival Basto – Grilo	51.796	57.990	53.927	53.713	50.737	54.174	56.528	53.010	55.595	56.815	52.445	34.705	16.763	39.050	54.173	
Grilo – IP7/CRIL	107.053	113.895	110.296	112.667	105.477	109.343	114.414	109.072	109.633	103.583	107.738	63.069	29.609	73.841	79.168	
IP7/CRIL – Limite Este IC17	88.774	87.269	88.953	93.302	89.054	89.622	91.427	91.200	91.315	89.761	91.762	62.062	29.175	67.965	78.890	
<b>Média Ponderada</b>	<b>69.239</b>	<b>72.598</b>	<b>70.551</b>	<b>72.734</b>	<b>67.849</b>	<b>70.420</b>	<b>74.023</b>	<b>72.012</b>	<b>72.530</b>	<b>70.885</b>	<b>71.515</b>	<b>46.348</b>	<b>24.292</b>	<b>48.762</b>	<b>59.587</b>	

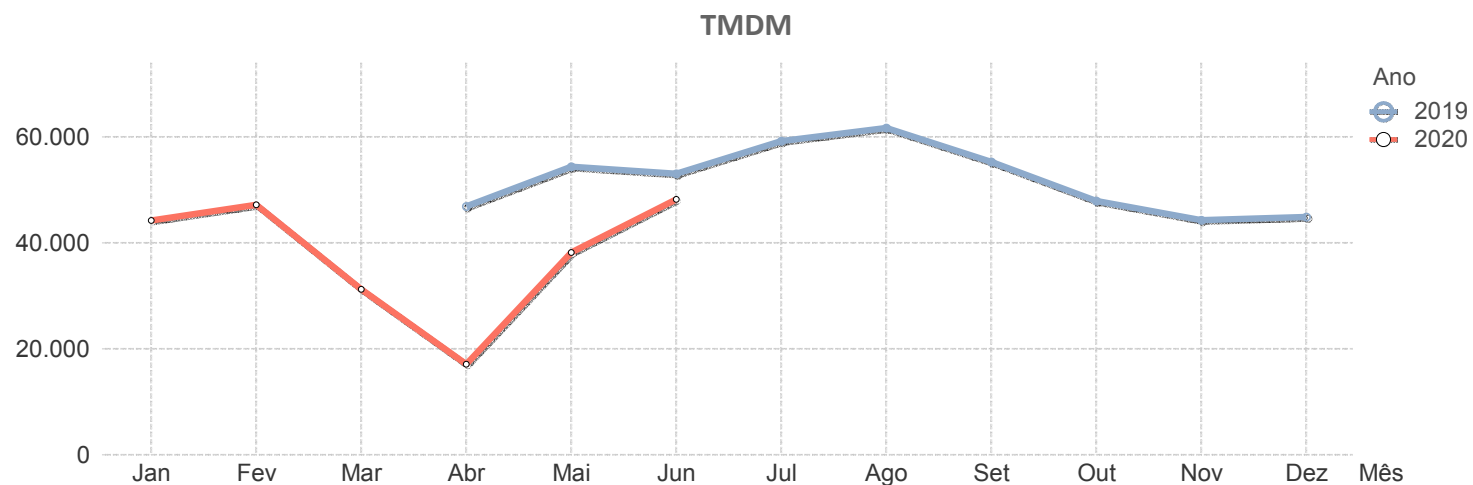




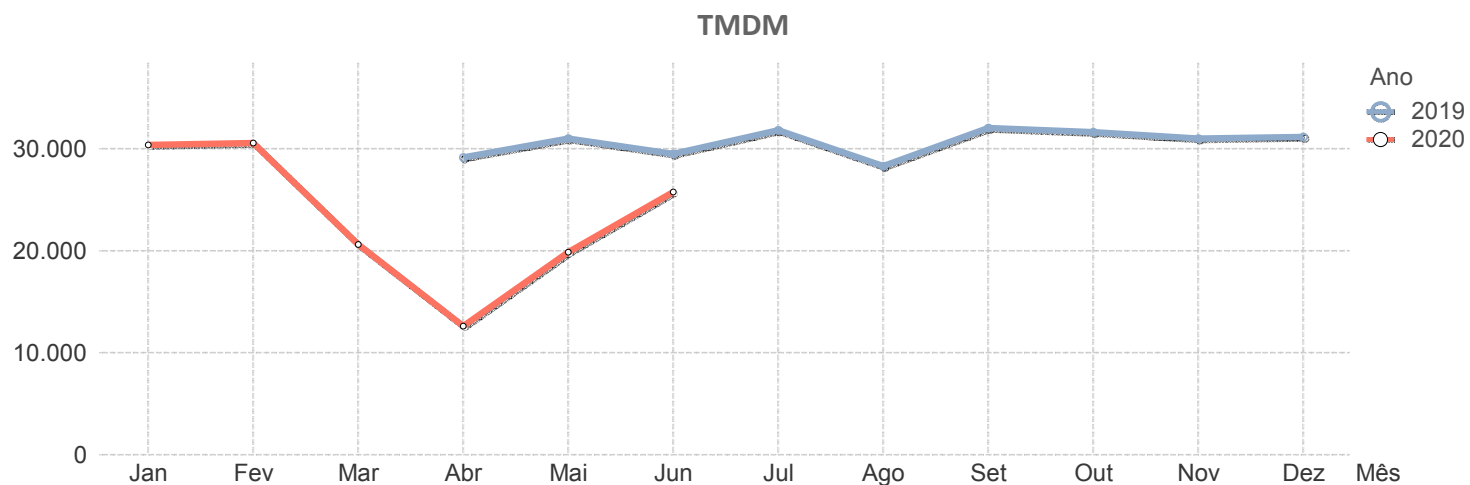
		IC19														
		2019									2020					
Sublanço	..	Abr	Mai	Jun	Jul	Ago	Set	Out	Nov	Dez	Jan	Fev	Mar	Abr	Mai	Jun
Limite Este do IC19 – Estado Maior	..	128.416	136.194	132.032	135.245	126.743	131.662	140.586	134.147	129.873	129.153	127.607	80.597	56.231	80.199	99.765
Estado Maior – Damaia	..	98.038	103.637	103.446	105.675	102.252	104.368	123.737	118.509	113.172	113.495	114.155	80.598	62.064	82.701	98.587
Damaia – 4 Caminhos	..	116.306	122.098	118.758	121.267	115.682	120.919	126.274	121.431	121.418	122.685	118.777	80.612	53.718	75.410	92.200
4 Caminhos – EN117	..	93.647	99.402	99.005	98.896	96.973	97.851	103.252	99.146	96.827	93.987	97.325	70.868	49.833	55.565	81.949
EN117 – Hospital	..	120.362	127.902	124.767	126.467	122.577	126.314	132.189	126.575	125.339	126.286	127.368	76.876	54.150	80.647	98.411
Hospital – Palácio	..	147.307	151.685	146.853	152.531	141.208	151.116	151.998	151.532	149.804	127.825	119.402	76.625	65.357	97.059	117.898
Palácio – Queluz	..	140.006	148.539	146.083	148.890	142.875	147.797	153.636	146.369	141.564	140.382	140.540	101.949	66.429	95.072	118.765
Queluz – IC19/CREL	..	117.108	123.336	119.435	121.146	118.855	123.500	126.884	118.508	118.351	113.937	116.635	74.373	54.601	76.392	90.721
IC19/CREL – Tercena	..	125.391	135.427	130.041	133.555	129.080	131.509	134.641	122.528	124.220	123.822	127.442	81.250	54.088	75.442	92.595
Tercena – Consolata	..	118.331	124.335	123.648	126.017	121.695	123.731	132.267	126.438	124.720	125.891	123.984	87.370	57.542	83.266	96.090
Consolata – Aqualva	..	118.640	124.346	122.684	124.505	120.196	123.843	121.905	117.791	120.358	118.039	122.263	85.444	55.705	94.955	99.684
Aqualva – Cacém	..	110.665	117.194	114.590	118.298	112.250	114.232	119.835	113.442	110.342	103.269	106.916	76.984	52.889	73.001	86.592
Cacém – Paiões	..	112.369	119.381	110.997	113.080	108.358	110.918	114.772	110.077	110.850	112.319	104.154	76.561	54.463	79.351	88.907
Paiões – Rio de Mouro	..	105.848	115.240	112.481	112.618	108.700	116.205	119.944	111.932	110.689	105.037	107.350	71.132	54.798	74.887	88.534
Rio de Mouro – Alto do Forte	..	104.450	110.579	109.737	110.882	111.403	111.823	114.767	109.840	107.377	105.367	107.476	67.307	48.529	56.592	71.294
Alto do Forte – Mem Martins	..	83.429	89.253	87.560	89.712	84.597	87.878	92.536	87.220	88.173	89.284	84.410	59.386	39.312	57.979	66.694
Mem Martins – Ranholas	..	73.500	78.310	77.586	79.141	75.589	78.066	80.578	75.958	75.421	76.443	75.266	51.393	33.444	50.895	61.605
<b>Média Ponderada</b>	..	<b>111.313</b>	<b>118.007</b>	<b>115.347</b>	<b>117.554</b>	<b>112.920</b>	<b>116.633</b>	<b>122.139</b>	<b>116.278</b>	<b>114.950</b>	<b>113.138</b>	<b>112.341</b>	<b>75.532</b>	<b>52.989</b>	<b>75.348</b>	<b>89.966</b>



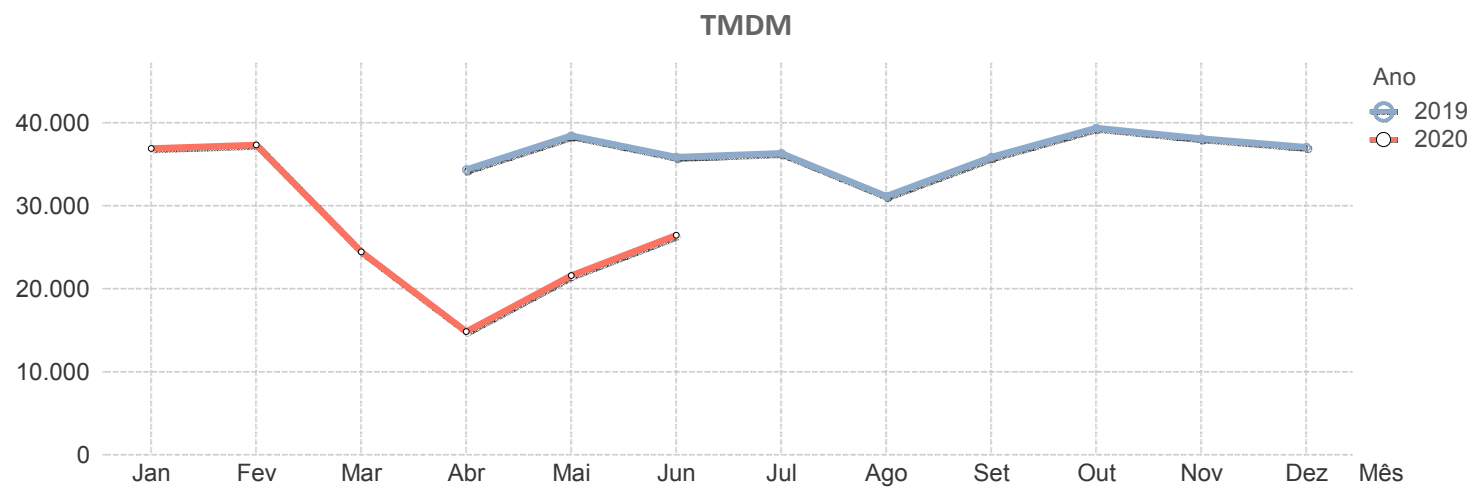
		IC20														
		2019									2020					
Sublanço	..	Abr	Mai	Jun	Jul	Ago	Set	Out	Nov	Dez	Jan	Fev	Mar	Abr	Mai	Jun
Almada (A2/IC20) – Monte de Caparica	..	68.512	76.831	74.817	80.728	81.258	77.487	70.622	66.727	67.603	65.237	68.516	46.158	26.180	53.793	67.036
Monte de Caparica – Casas Velhas	..	66.366	76.510	73.722	81.469	82.503	77.651	69.121	64.246	64.894	63.742	67.003	44.318	24.151	51.675	65.399
Casas Velhas – Funchalinho	..	31.893	38.443	37.991	44.020	48.484	40.013	32.085	28.846	29.634	29.471	32.266	21.025	11.460	28.252	35.710
Funchalinho – Capuchos	..	29.794	35.841	35.367	41.083	44.918	36.830	29.606	26.470	27.294	27.282	30.098	19.359	10.056	25.740	33.106
Capuchos – Capuchos (EM10-1)	..	27.796	33.599	32.945	38.268	41.705	33.892	27.356	24.425	24.425	25.302	28.018	18.181	9.394	23.925	30.779
Capuchos (EM10-1) – Costa de Caparica	..	27.796	33.599	32.945	38.268	41.705	33.892	27.356	24.425	24.425	25.302	28.018	18.181	9.394	23.925	30.779
<b>Média Ponderada</b>	..	<b>46.916</b>	<b>54.396</b>	<b>53.049</b>	<b>59.200</b>	<b>61.691</b>	<b>55.318</b>	<b>47.919</b>	<b>44.267</b>	<b>44.918</b>	<b>44.206</b>	<b>47.206</b>	<b>31.219</b>	<b>17.099</b>	<b>38.163</b>	<b>48.204</b>



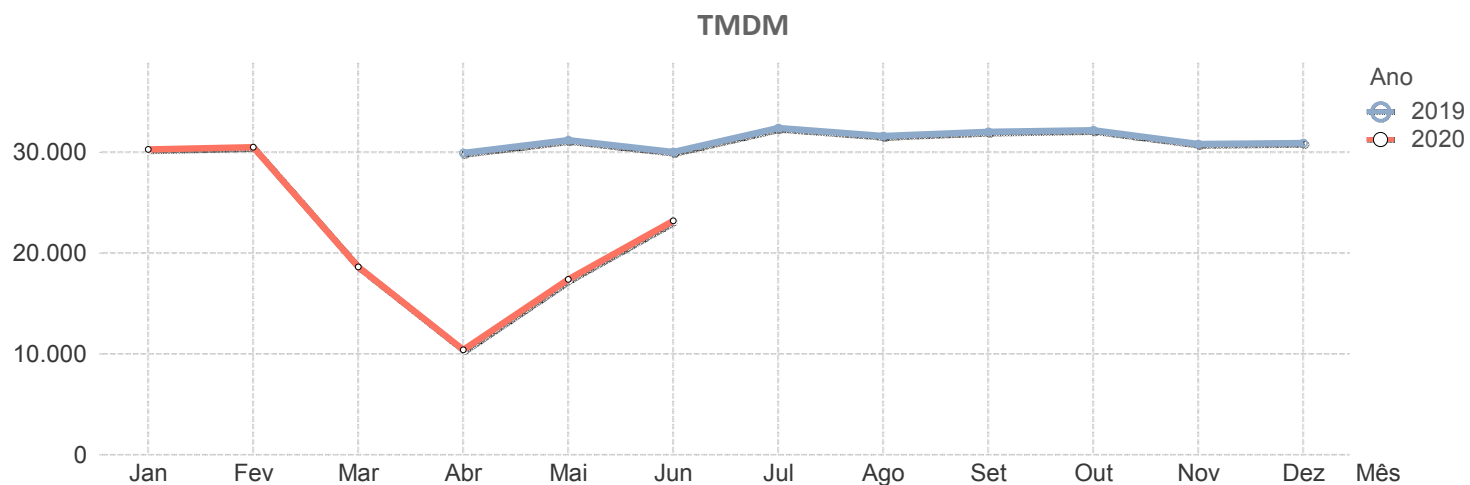
		IC21														
		2019										2020				
Sublanço	..	Abr	Mai	Jun	Jul	Ago	Set	Out	Nov	Dez	Jan	Fev	Mar	Abr	Mai	Jun
Coina (A2/IC21) – Penalva	..	32.689	33.135	33.188	35.345	31.350	34.743	34.589	33.934	34.033	33.109	33.633	22.696	13.506	22.213	28.674
Penalva – Penalva (A33/IC21)	..	32.689	33.135	33.188	35.345	31.350	34.743	34.589	33.934	34.033	33.109	33.633	22.696	13.506	22.213	28.674
Penalva (A33/IC21) – Stº António Charneca	..	31.039	33.191	31.061	33.220	29.293	33.537	33.497	33.009	33.434	32.596	32.823	21.978	13.052	20.743	26.952
Stº António Charneca – Quinta da Lomba	..	30.219	32.954	30.602	33.118	29.496	33.569	32.747	32.181	32.377	31.711	31.917	21.531	13.335	20.754	27.304
Quinta da Lomba – Alto do Seixalinho	..	22.330	24.701	22.912	25.888	23.404	26.822	25.688	24.765	24.690	24.041	23.623	15.943	10.267	15.306	19.735
Alto do Seixalinho – Barreiro	..	19.147	20.856	19.265	20.286	18.140	20.854	21.457	20.881	20.941	20.216	20.274	14.110	9.790	14.101	17.054
<b>Média Ponderada</b>	..	<b>29.166</b>	<b>30.996</b>	<b>29.512</b>	<b>31.829</b>	<b>28.302</b>	<b>32.038</b>	<b>31.625</b>	<b>30.993</b>	<b>31.165</b>	<b>30.384</b>	<b>30.573</b>	<b>20.613</b>	<b>12.602</b>	<b>19.875</b>	<b>25.758</b>



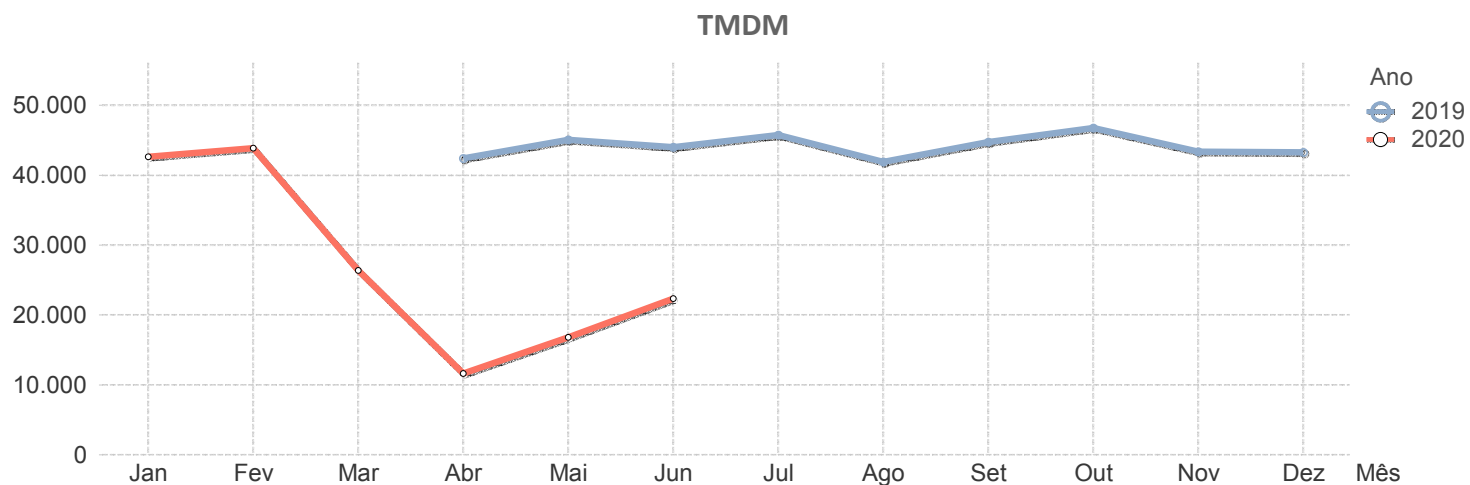
		IC22														
		2019										2020				
Sublanço	..	Abr	Mai	Jun	Jul	Ago	Set	Out	Nov	Dez	Jan	Fev	Mar	Abr	Mai	Jun
Olival Basto – Ramada	..	45.000	50.150	47.402	47.942	41.740	47.180	51.229	49.041	48.106	48.042	48.687	32.130	19.701	29.108	35.469
Ramada – Montemor	..	20.176	22.820	20.490	20.805	17.095	20.791	23.560	23.481	22.308	22.075	22.172	14.202	8.384	11.566	14.403
<b>Média Ponderada</b>	..	<b>34.361</b>	<b>38.437</b>	<b>35.868</b>	<b>36.312</b>	<b>31.178</b>	<b>35.870</b>	<b>39.371</b>	<b>38.087</b>	<b>37.050</b>	<b>36.913</b>	<b>37.323</b>	<b>24.447</b>	<b>14.851</b>	<b>21.590</b>	<b>26.441</b>



		<b>CSB</b>														
		<b>2019</b>										<b>2020</b>				
<b>Sublanço</b>	<b>..</b>	<b>Abr</b>	<b>Mai</b>	<b>Jun</b>	<b>Jul</b>	<b>Ago</b>	<b>Set</b>	<b>Out</b>	<b>Nov</b>	<b>Dez</b>	<b>Jan</b>	<b>Fev</b>	<b>Mar</b>	<b>Abr</b>	<b>Mai</b>	<b>Jun</b>
Braga Sul – Celeirós (A11)		19.308	20.305	19.673	21.715	22.632	21.186	20.332	19.203	19.233	18.895	19.088	11.156	5.687	10.159	14.114
Celeirós (A11) – EN14		30.988	32.562	31.097	34.030	35.697	33.268	32.806	31.258	31.188	30.439	30.665	18.014	9.248	16.340	22.488
EN14 – EN309		33.527	34.461	33.343	36.012	33.306	35.604	36.639	35.189	35.412	34.749	34.899	21.814	12.494	20.409	26.761
EN309 – EN101		37.957	39.328	37.943	40.310	37.421	40.156	41.313	39.790	40.013	39.153	39.431	24.719	14.539	23.531	30.639
EN101 – Circular Sul de Braga		43.352	45.373	43.149	45.219	42.380	45.530	46.636	45.087	45.214	44.158	44.689	27.990	16.749	26.870	35.180
<b>Média Ponderada</b>		<b>29.953</b>	<b>31.201</b>	<b>30.033</b>	<b>32.410</b>	<b>31.619</b>	<b>32.024</b>	<b>32.189</b>	<b>30.813</b>	<b>30.911</b>	<b>30.273</b>	<b>30.513</b>	<b>18.636</b>	<b>10.399</b>	<b>17.397</b>	<b>23.217</b>



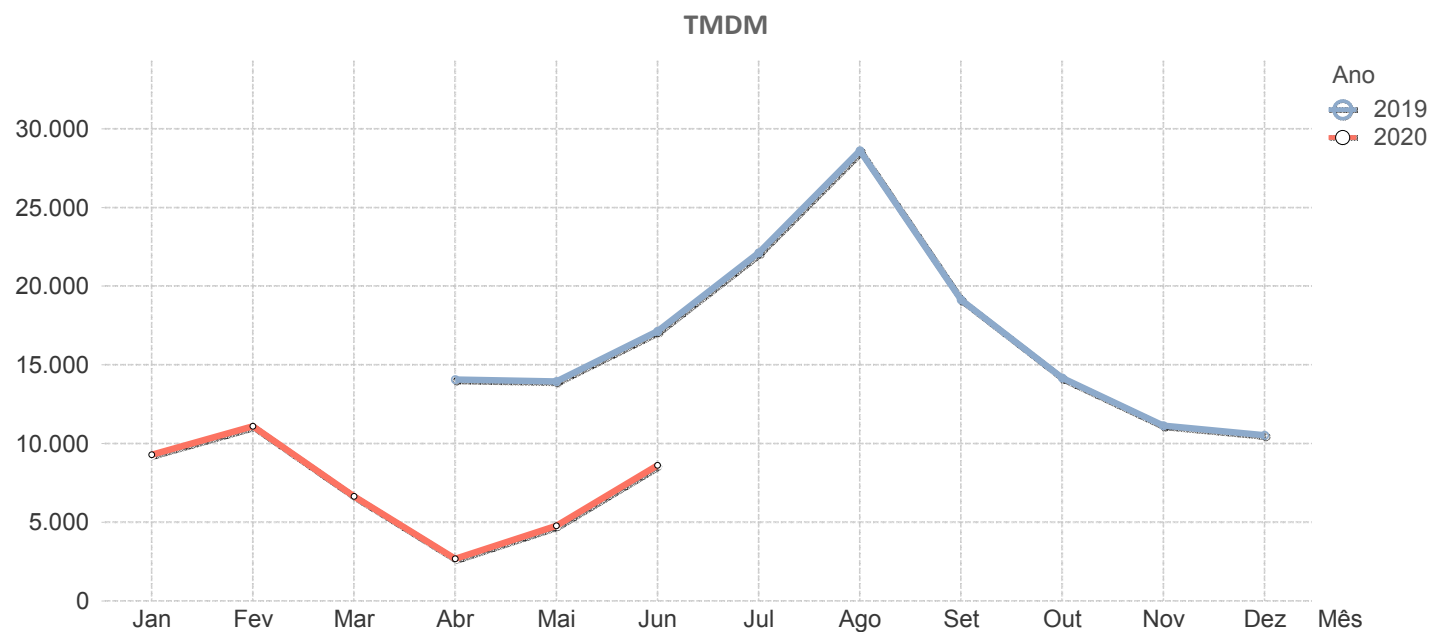
		VRI														
		2019										2020				
Sublanço	..	Abr	Mai	Jun	Jul	Ago	Set	Out	Nov	Dez	Jan	Fev	Mar	Abr	Mai	Jun
Aeroporto – São Brás	..	42.298	45.449	43.302	45.991	41.820	44.304	46.988	43.627	43.378	43.426	44.384	26.226	11.502	16.663	22.192
São Brás – VILPL	..	42.677	45.437	44.793	46.610	41.346	45.385	47.204	43.688	43.354	42.933	44.248	26.226	11.502	16.663	22.192
VILPL – Custóias	..	41.807	44.155	42.268	43.667	43.249	43.368	45.606	42.607	43.134	41.690	42.884	26.768	11.924	17.108	22.701
<b>Média Ponderada</b>	..	<b>42.411</b>	<b>45.084</b>	<b>43.994</b>	<b>45.755</b>	<b>41.904</b>	<b>44.754</b>	<b>46.748</b>	<b>43.386</b>	<b>43.295</b>	<b>42.624</b>	<b>43.881</b>	<b>26.376</b>	<b>11.618</b>	<b>16.786</b>	<b>22.332</b>



# **B**

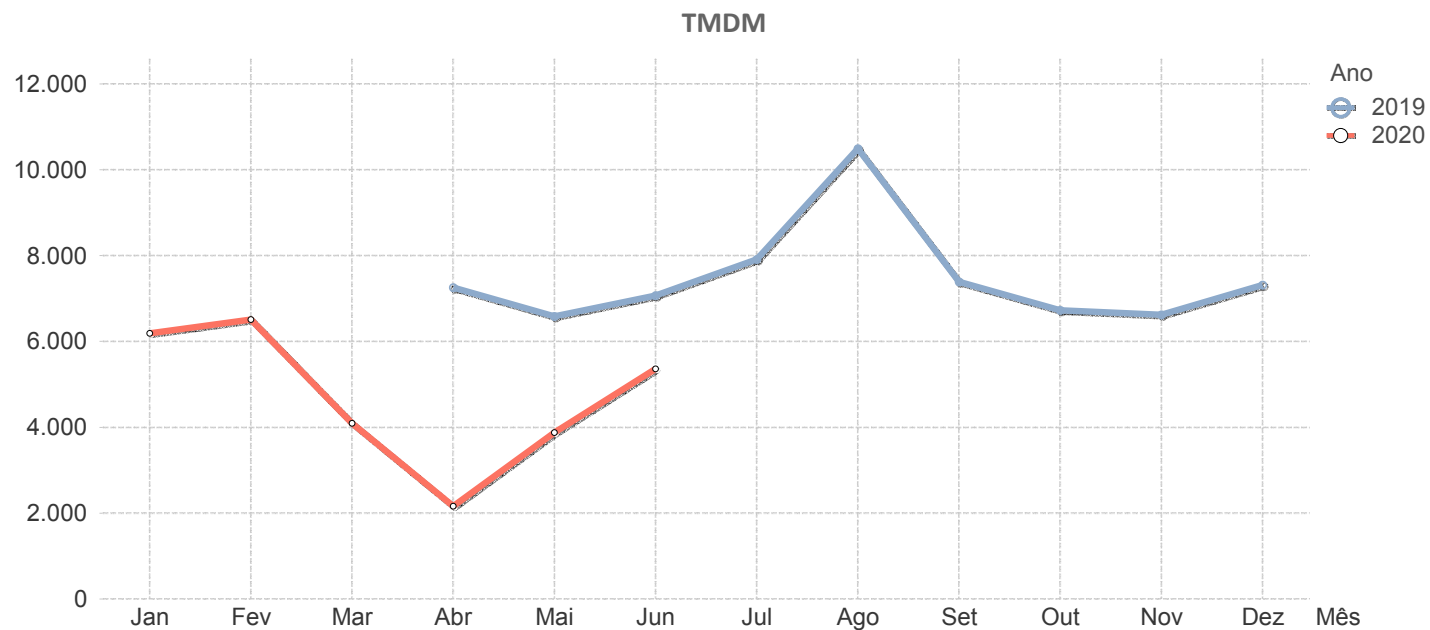
## **Tráfego Médio Diário Mensal por Concessão**

Algarve																
		2019									2020					
Estrada	..	Abr	Mai	Jun	Jul	Ago	Set	Out	Nov	Dez	Jan	Fev	Mar	Abr	Mai	Jun
A22	..	14.078	13.957	17.138	22.118	28.604	19.125	14.181	11.138	10.540	9.290	11.096	6.647	2.675	4.777	8.621
<b>Média Ponderada</b>		<b>14.078</b>	<b>13.957</b>	<b>17.138</b>	<b>22.118</b>	<b>28.604</b>	<b>19.125</b>	<b>14.181</b>	<b>11.138</b>	<b>10.540</b>	<b>9.290</b>	<b>11.096</b>	<b>6.647</b>	<b>2.675</b>	<b>4.777</b>	<b>8.621</b>

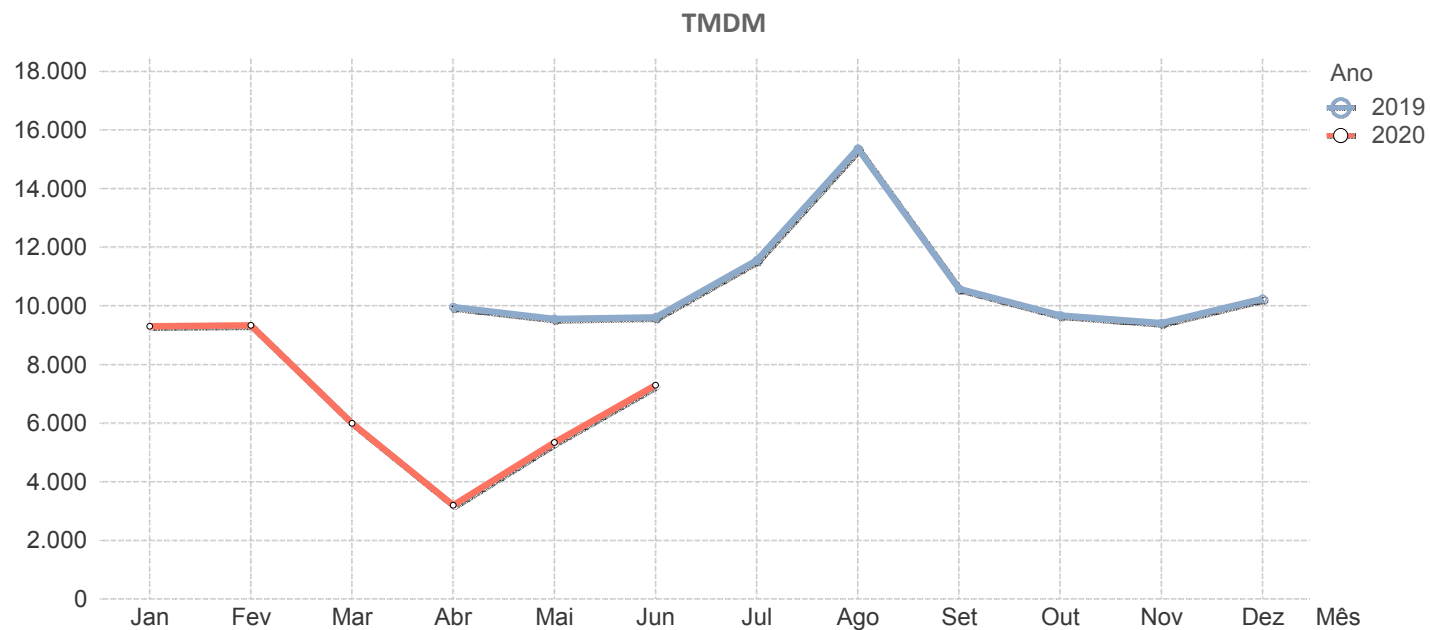




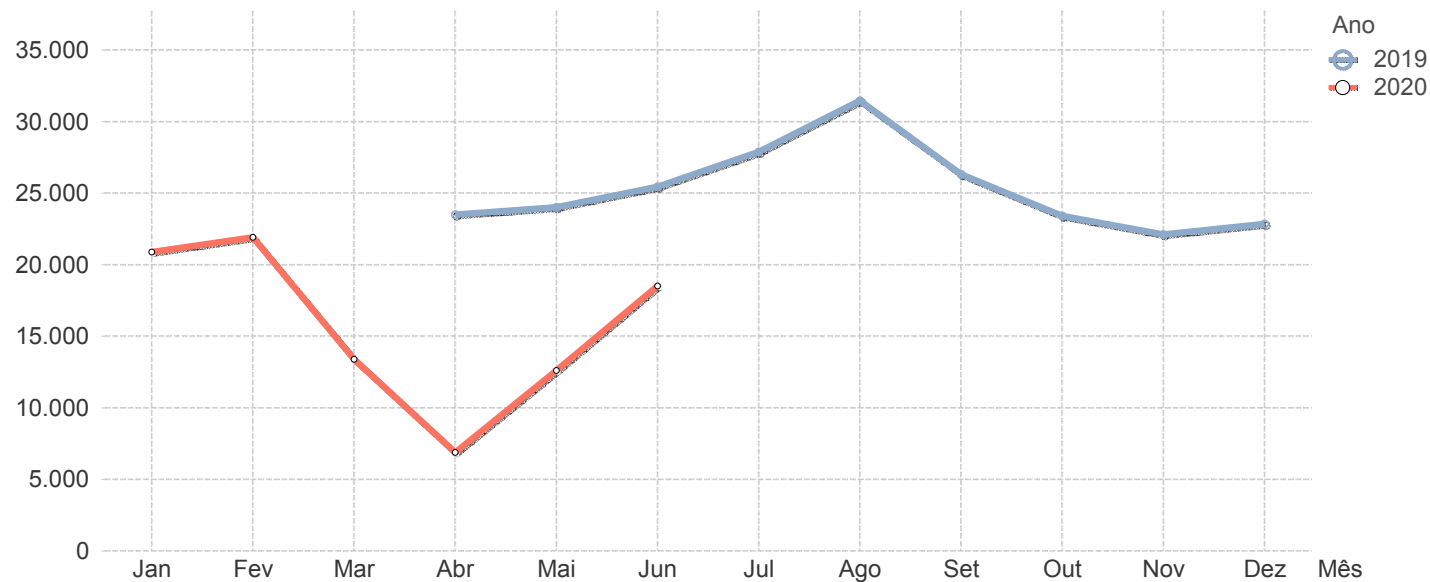
Beira Interior																
		2019									2020					
Estrada	..	Abr	Mai	Jun	Jul	Ago	Set	Out	Nov	Dez	Jan	Fev	Mar	Abr	Mai	Jun
A23	..	7.258	6.586	7.072	7.914	10.489	7.389	6.725	6.625	7.313	6.185	6.509	4.096	2.161	3.876	5.362
<b>Média Ponderada</b>		<b>7.258</b>	<b>6.586</b>	<b>7.072</b>	<b>7.914</b>	<b>10.489</b>	<b>7.389</b>	<b>6.725</b>	<b>6.625</b>	<b>7.313</b>	<b>6.185</b>	<b>6.509</b>	<b>4.096</b>	<b>2.161</b>	<b>3.876</b>	<b>5.362</b>



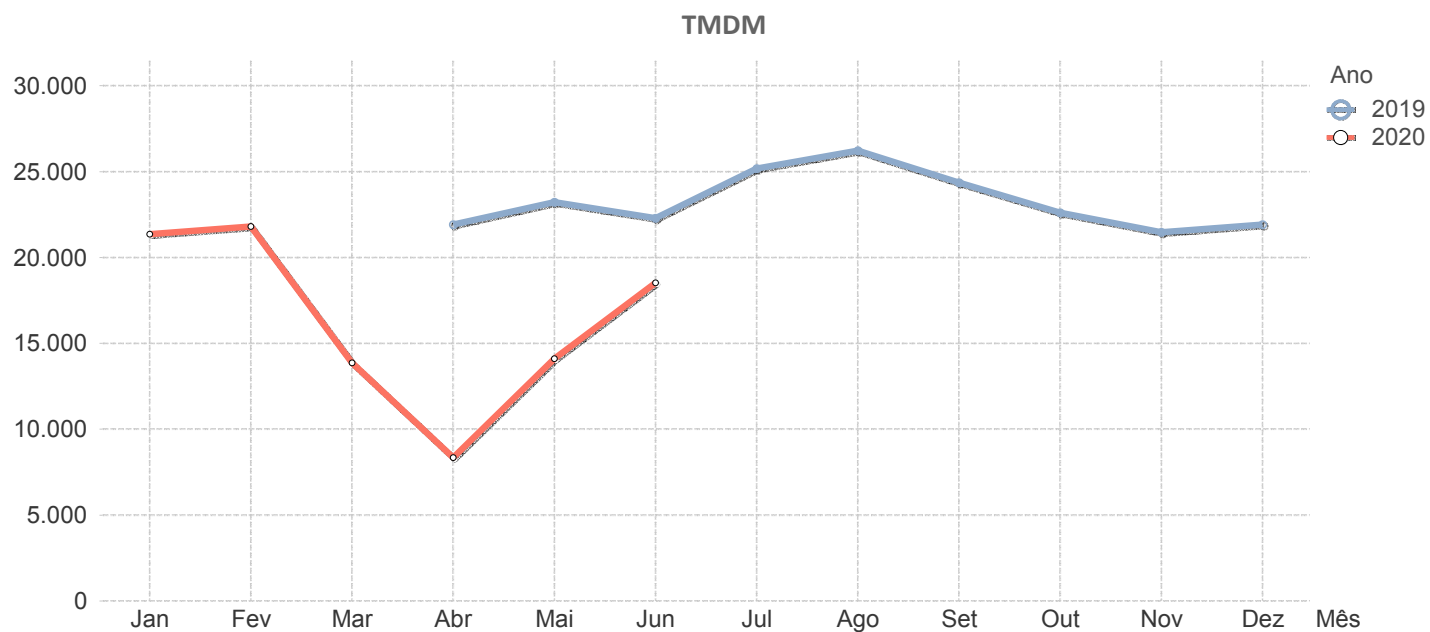
Beiras Litoral e Alta																
		2019									2020					
Estrada	..	Abr	Mai	Jun	Jul	Ago	Set	Out	Nov	Dez	Jan	Fev	Mar	Abr	Mai	Jun
A25	..	9.965	9.559	9.616	11.557	15.364	10.582	9.673	9.411	10.245	9.305	9.342	5.994	3.203	5.342	7.295
<b>Média Ponderada</b>		<b>9.965</b>	<b>9.559</b>	<b>9.616</b>	<b>11.557</b>	<b>15.364</b>	<b>10.582</b>	<b>9.673</b>	<b>9.411</b>	<b>10.245</b>	<b>9.305</b>	<b>9.342</b>	<b>5.994</b>	<b>3.203</b>	<b>5.342</b>	<b>7.295</b>



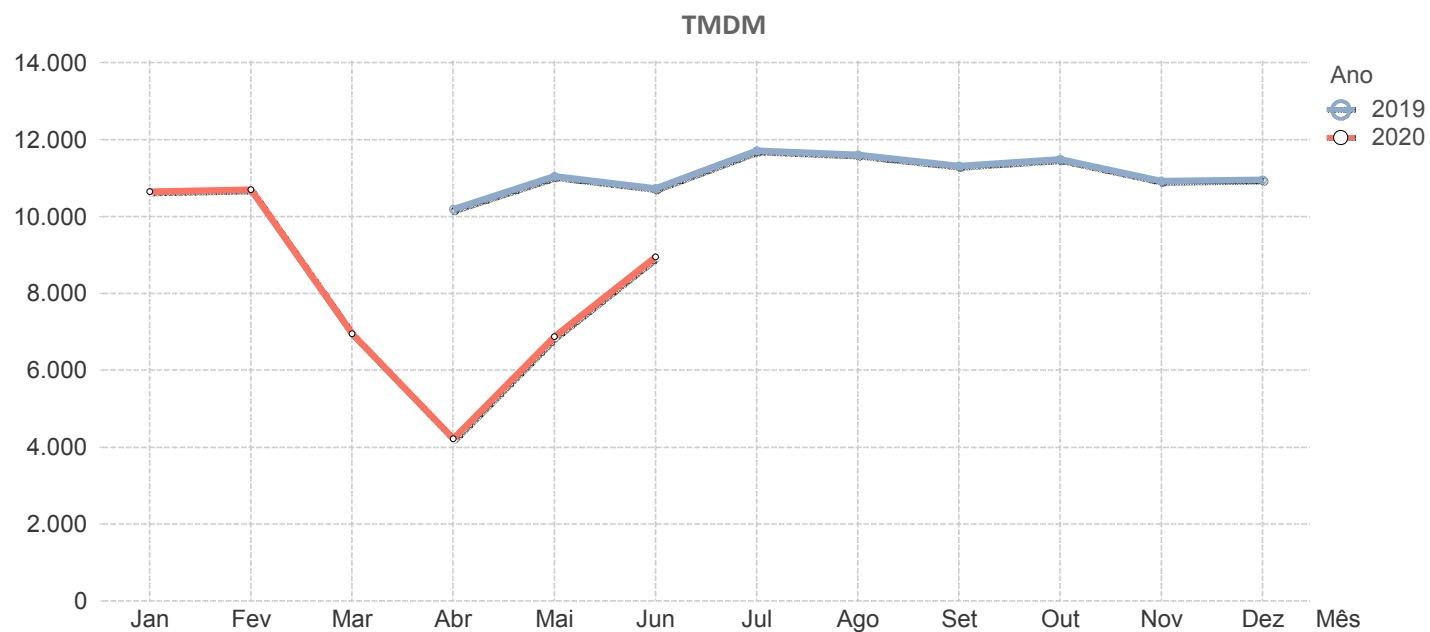
Brisa															
Estrada	2019									2020					
	Abr	Mai	Jun	Jul	Ago	Set	Out	Nov	Dez	Jan	Fev	Mar	Abr	Mai	Jun
A1	37.794	38.743	40.173	42.587	48.809	41.063	37.632	35.924	37.223	33.177	34.897	21.272	10.997	19.731	28.643
A2	18.286	17.713	22.878	26.968	33.879	23.569	17.192	15.486	15.950	14.424	15.913	9.554	4.509	10.027	17.384
A3	26.959	27.552	26.955	29.804	32.158	28.846	27.285	25.530	26.232	24.906	25.395	15.556	8.315	14.001	18.859
A4	34.347	35.587	35.680	38.332	40.490	36.826	34.814	33.358	34.496	32.282	33.521	21.455	12.965	22.165	28.909
A5	89.587	98.456	92.305	96.247	82.723	95.716	95.997	91.298	91.372	90.472	91.283	56.024	27.547	50.289	67.749
A6	6.668	6.171	6.622	7.330	8.692	6.851	6.014	5.798	6.738	5.353	5.718	3.343	1.452	2.594	3.664
A9	22.526	25.383	22.481	24.343	19.485	23.553	25.034	24.686	24.407	23.900	24.081	14.251	6.791	11.456	15.566
A10	7.499	7.835	8.158	8.836	9.322	8.338	7.696	7.415	7.476	6.998	7.274	4.609	2.610	4.323	6.187
A12	20.724	22.386	23.556	25.841	26.605	24.297	21.269	19.799	20.385	19.093	20.130	12.556	6.113	11.661	17.357
A12-1	7.550	8.057	7.254	7.749	6.384	7.340	8.135	7.597	6.793	7.309	7.273	5.805	3.687	5.035	6.120
A13	4.282	3.842	5.548	6.909	10.950	6.230	3.834	3.560	3.533	3.158	3.440	2.210	1.305	2.256	4.436
A14	7.352	8.180	8.315	10.249	11.333	8.868	7.594	7.078	7.868	7.555	7.968	4.901	2.860	5.654	7.558
CSB	29.953	31.201	30.033	32.410	31.619	32.024	32.189	30.813	30.911	30.273	30.513	18.636	10.399	17.397	23.217
<b>Média Ponderada</b>	<b>23.505</b>	<b>24.030</b>	<b>25.455</b>	<b>27.889</b>	<b>31.459</b>	<b>26.328</b>	<b>23.422</b>	<b>22.119</b>	<b>22.857</b>	<b>20.889</b>	<b>21.922</b>	<b>13.388</b>	<b>6.883</b>	<b>12.622</b>	<b>18.517</b>

**TMDM**


Costa de Prata																
		2019									2020					
Estrada	..	Abr	Mai	Jun	Jul	Ago	Set	Out	Nov	Dez	Jan	Fev	Mar	Abr	Mai	Jun
A17	..	11.475	11.952	11.903	14.354	16.716	13.482	11.974	11.326	11.430	10.590	11.235	7.182	4.448	6.880	9.336
A25	..	25.030	26.874	26.495	31.121	34.445	28.395	25.372	23.403	24.290	23.791	24.059	15.713	9.423	16.392	21.668
A29	..	22.403	23.757	22.248	24.414	24.328	24.545	23.272	22.192	22.902	22.371	22.680	14.130	8.321	14.286	18.683
A44	..	65.290	68.034	66.035	71.291	65.801	69.071	66.774	66.343	62.893	63.115	65.329	42.901	27.919	45.728	57.989
<b>Média Ponderada</b>	..	<b>21.926</b>	<b>23.230</b>	<b>22.294</b>	<b>25.174</b>	<b>26.218</b>	<b>24.361</b>	<b>22.614</b>	<b>21.464</b>	<b>21.923</b>	<b>21.351</b>	<b>21.798</b>	<b>13.860</b>	<b>8.345</b>	<b>14.118</b>	<b>18.529</b>

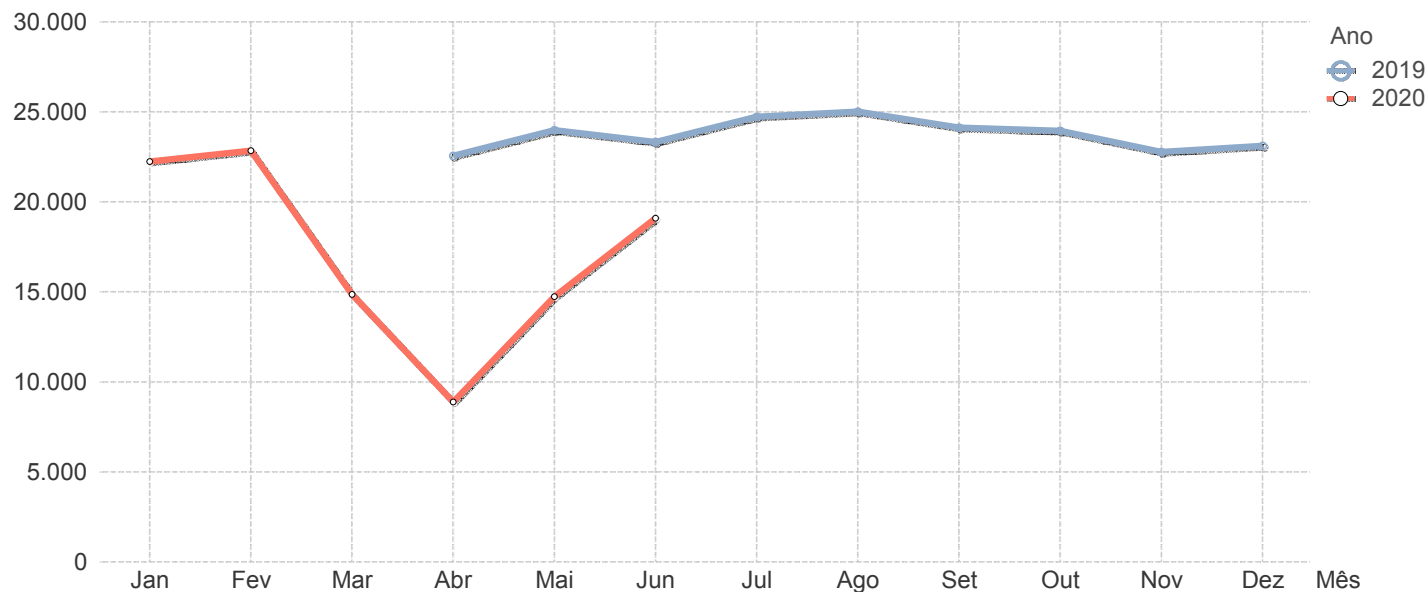


Douro Litoral																
		2019									2020					
Estrada	..	Abr	Mai	Jun	Jul	Ago	Set	Out	Nov	Dez	Jan	Fev	Mar	Abr	Mai	Jun
A32	..	8.879	9.400	9.142	9.841	8.958	9.639	9.835	9.332	9.533	9.188	9.192	5.979	3.468	5.557	7.319
A41	..	12.159	13.395	12.846	14.328	15.047	13.716	13.820	13.174	13.062	12.735	12.846	8.290	4.864	8.055	10.501
A43	..	6.262	6.701	7.201	6.989	6.156	6.861	7.209	6.816	6.842	6.800	6.741	4.628	2.945	4.478	5.451
A44	..	-	-	-	-	-	-	-	-	-	-	-	-	24.923	42.096	54.460
<b>Média Ponderada</b>	..	<b>10.189</b>	<b>11.047</b>	<b>10.729</b>	<b>11.710</b>	<b>11.608</b>	<b>11.317</b>	<b>11.485</b>	<b>10.925</b>	<b>10.955</b>	<b>10.651</b>	<b>10.701</b>	<b>6.954</b>	<b>4.218</b>	<b>6.873</b>	<b>8.946</b>

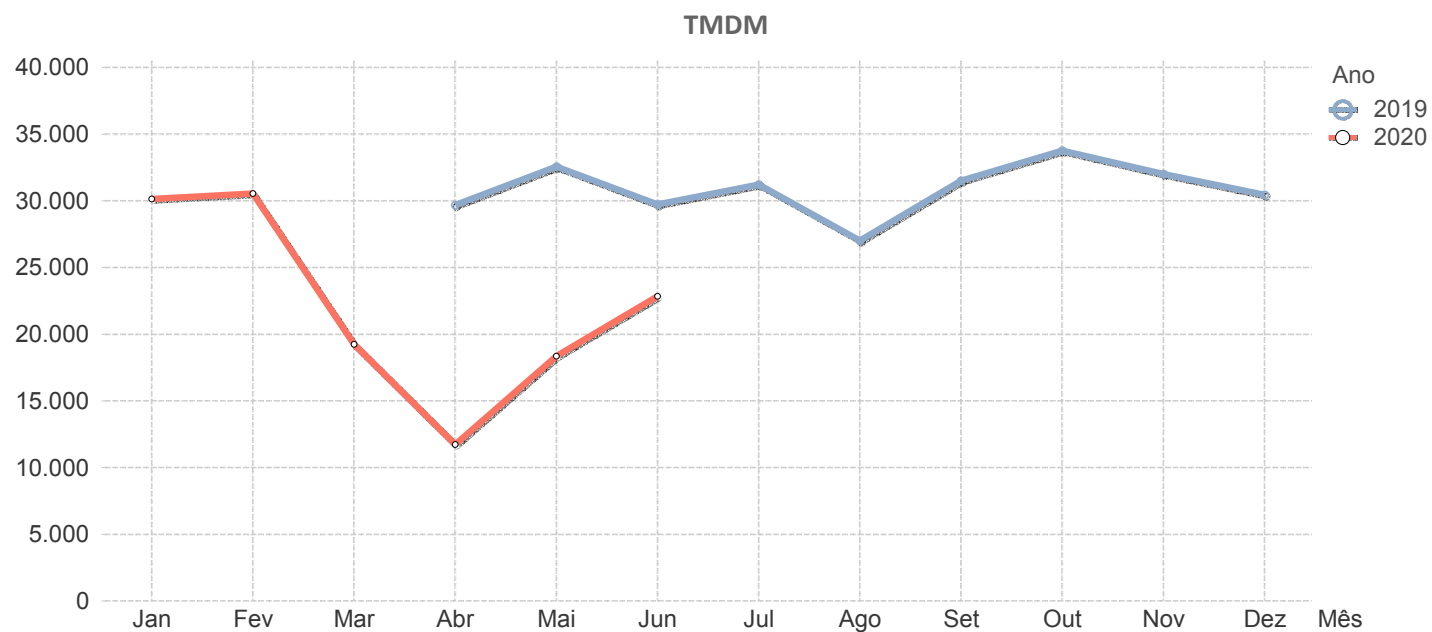


**Infraestruturas de Portugal**

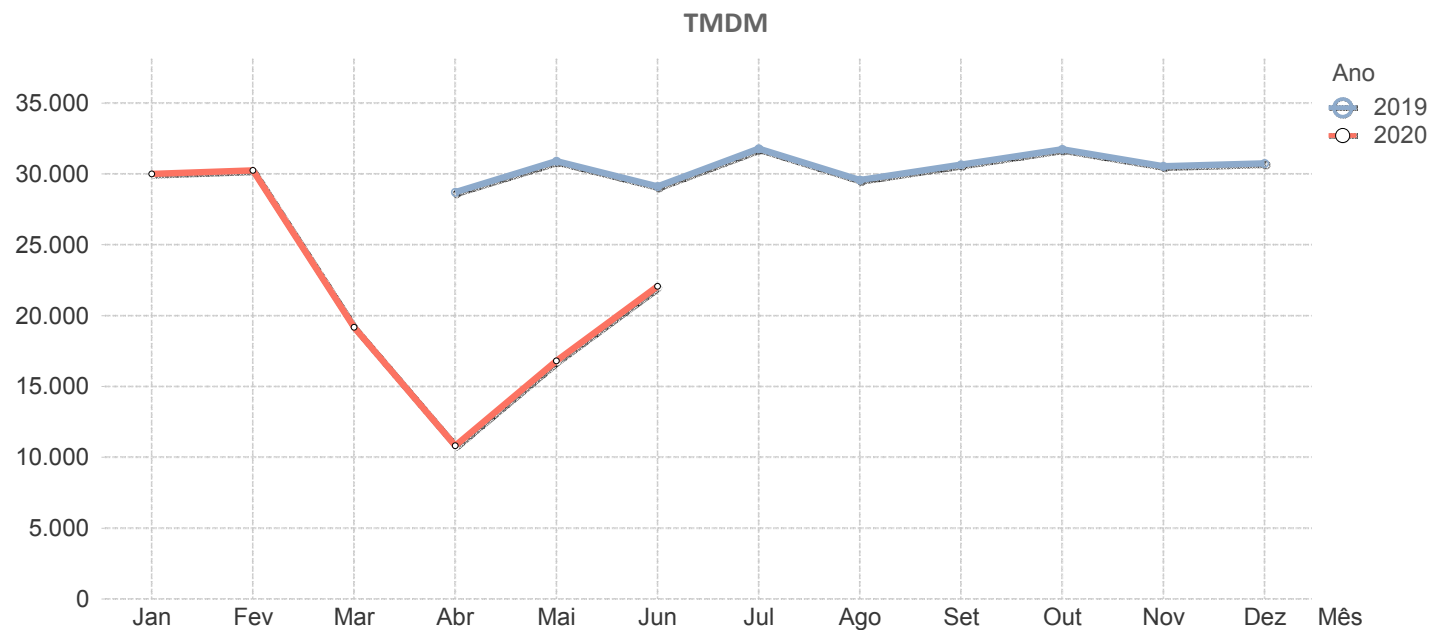
Estrada	2019										2020					
	Abr	Mai	Jun	Jul	Ago	Set	Out	Nov	Dez	Jan	Fev	Mar	Abr	Mai	Jun	
A1	100.590	104.823	101.908	101.487	101.248	104.207	103.317	99.401	101.801	98.024	99.631	65.473	41.834	66.740	85.957	
A3	11.043	11.272	11.337	14.274	18.567	13.279	12.298	10.460	11.635	10.773	10.333	7.913	3.834	6.018	7.952	
A4	7.975	7.854	8.006	9.014	11.382	8.568	7.978	7.633	7.914	7.182	7.730	4.862	2.659	4.723	6.412	
A8	4.796	5.248	5.211	6.016	7.366	6.134	5.906	5.322	5.305	5.038	5.337	3.273	1.766	2.818	4.171	
A13	4.521	4.749	4.847	5.497	5.797	5.047	4.805	4.696	4.613	4.299	4.536	2.918	1.711	2.902	3.998	
A13-1	3.633	3.889	3.869	4.418	4.786	4.015	3.886	3.714	3.757	3.464	3.662	2.319	1.316	2.159	3.053	
A19	11.387	12.277	11.369	12.175	11.323	11.937	12.322	11.775	11.538	11.536	11.612	8.357	5.365	7.684	9.972	
A20	92.697	96.596	92.691	96.081	95.162	95.603	94.980	90.313	91.765	89.889	92.087	60.336	36.723	58.490	76.737	
A21	11.916	13.513	13.076	14.710	14.095	13.975	12.956	11.929	12.728	12.436	12.995	7.736	3.290	7.346	11.365	
A22	9.611	9.927	11.197	15.122	19.963	11.179	8.832	7.140	7.847	7.158	8.153	4.368	105	1.050	1.412	
A23	13.506	14.851	15.119	16.411	19.111	16.253	15.060	13.350	14.613	12.268	13.295	8.374	4.000	8.314	11.596	
A24	4.541	4.425	4.531	5.135	7.145	5.071	4.501	4.033	3.913	3.755	3.881	2.467	1.549	2.652	3.606	
A28	132.892	138.736	135.861	140.102	136.013	137.840	134.184	128.489	126.830	131.721	135.051	87.848	52.102	85.541	116.486	
A33	27.106	30.551	28.668	31.171	28.880	30.505	29.509	28.547	29.253	28.136	28.426	18.854	11.212	18.454	24.144	
A43	35.786	37.973	35.930	36.851	33.696	34.901	36.885	35.525	35.678	35.145	36.075	23.502	13.951	22.900	31.113	
A44	60.772	66.419	62.653	65.696	58.943	64.545	65.017	63.523	64.509	62.118	62.070	39.435	23.447	39.110	50.339	
IP7	75.602	82.777	78.978	80.461	75.111	79.943	82.636	77.659	76.768	75.256	76.814	47.550	28.946	49.688	63.676	
IC2	34.195	37.098	34.435	37.832	34.361	33.003	37.227	35.539	36.970	35.054	37.773	23.523	13.235	21.567	26.262	
IC16	37.241	40.068	37.177	37.484	33.243	37.866	40.943	36.803	39.784	38.633	39.903	26.854	16.791	27.341	34.362	
IC17	69.239	72.598	70.551	72.734	67.849	70.420	74.023	72.012	72.530	70.885	71.515	46.348	24.292	48.762	59.587	
IC19	111.313	118.007	115.347	117.554	112.920	116.633	122.139	116.278	114.950	113.138	112.341	75.532	52.989	75.348	89.966	
IC20	46.916	54.396	53.049	59.200	61.691	55.318	47.919	44.267	44.918	44.206	47.206	31.219	17.099	38.163	48.204	
IC21	29.166	30.996	29.512	31.829	28.302	32.038	31.625	30.993	31.165	30.384	30.573	20.613	12.602	19.875	25.758	
IC22	34.361	38.437	35.868	36.312	31.178	35.870	39.371	38.087	37.050	36.913	37.323	24.447	14.851	21.590	26.441	
<b>Média Ponderada</b>	<b>22.570</b>	<b>23.989</b>	<b>23.332</b>	<b>24.730</b>	<b>25.013</b>	<b>24.137</b>	<b>23.951</b>	<b>22.774</b>	<b>23.111</b>	<b>22.238</b>	<b>22.841</b>	<b>14.862</b>	<b>8.893</b>	<b>14.737</b>	<b>19.102</b>	

**TMDM**


Grande Lisboa																
		2019									2020					
Estrada	..	Abr	Mai	Jun	Jul	Ago	Set	Out	Nov	Dez	Jan	Fev	Mar	Abr	Mai	Jun
A16	..	29.694	32.578	29.740	31.228	27.021	31.517	33.760	32.011	30.464	30.141	30.549	19.256	11.739	18.349	22.848
<b>Média Ponderada</b>		<b>29.694</b>	<b>32.578</b>	<b>29.740</b>	<b>31.228</b>	<b>27.021</b>	<b>31.517</b>	<b>33.760</b>	<b>32.011</b>	<b>30.464</b>	<b>30.141</b>	<b>30.549</b>	<b>19.256</b>	<b>11.739</b>	<b>18.349</b>	<b>22.848</b>

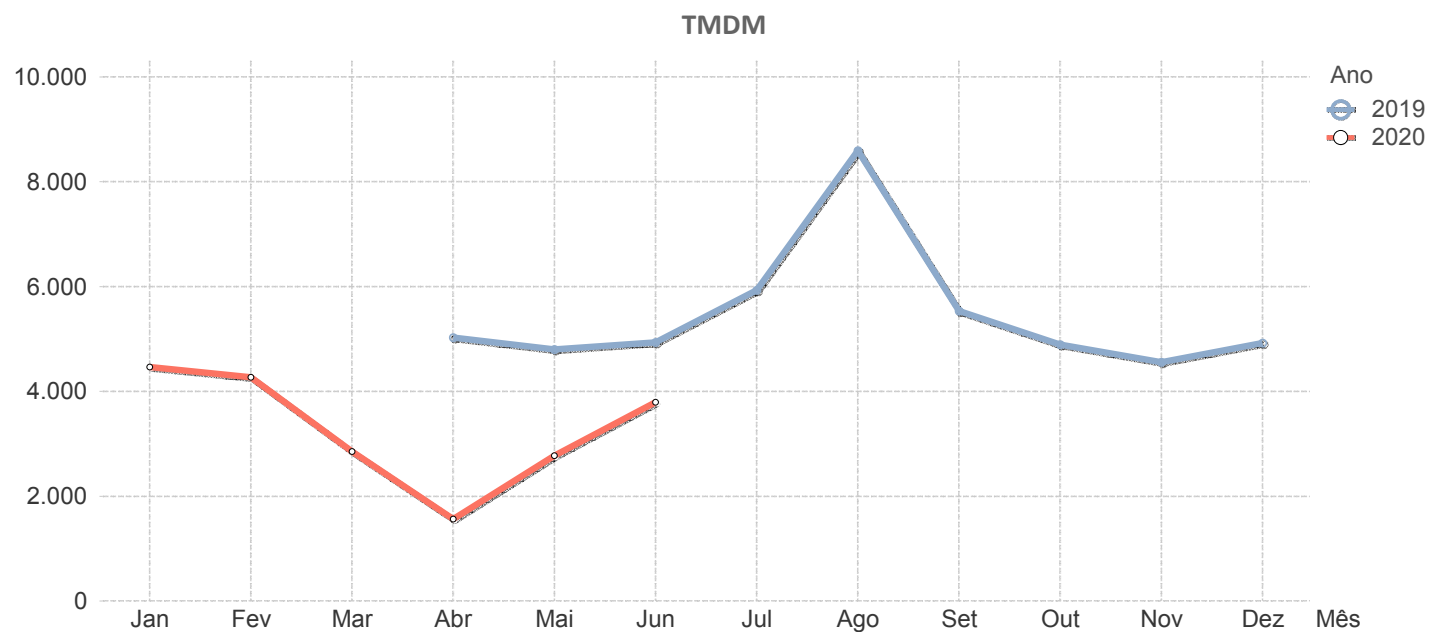


		Grande Porto														
		2019						2020								
Estrada	..	Abr	Mai	Jun	Jul	Ago	Set	Out	Nov	Dez	Jan	Fev	Mar	Abr	Mai	Jun
A4	..	53.249	58.750	54.655	58.527	53.780	57.235	57.795	55.647	56.643	54.710	55.924	35.146	18.819	28.894	38.245
A41	..	29.616	31.620	29.784	33.063	30.941	31.792	33.201	32.136	32.342	31.690	31.342	20.123	11.573	18.148	23.965
A42	..	14.670	15.527	14.735	16.248	15.315	15.387	16.163	15.575	15.451	15.100	15.462	9.896	6.263	9.837	12.543
VRI	..	42.411	45.084	43.994	45.755	41.904	44.754	46.748	43.386	43.295	42.624	43.881	26.376	11.618	16.786	22.332
<b>Média Ponderada</b>	..	<b>28.713</b>	<b>30.903</b>	<b>29.119</b>	<b>31.777</b>	<b>29.569</b>	<b>30.664</b>	<b>31.740</b>	<b>30.550</b>	<b>30.749</b>	<b>29.998</b>	<b>30.242</b>	<b>19.188</b>	<b>10.829</b>	<b>16.811</b>	<b>22.062</b>

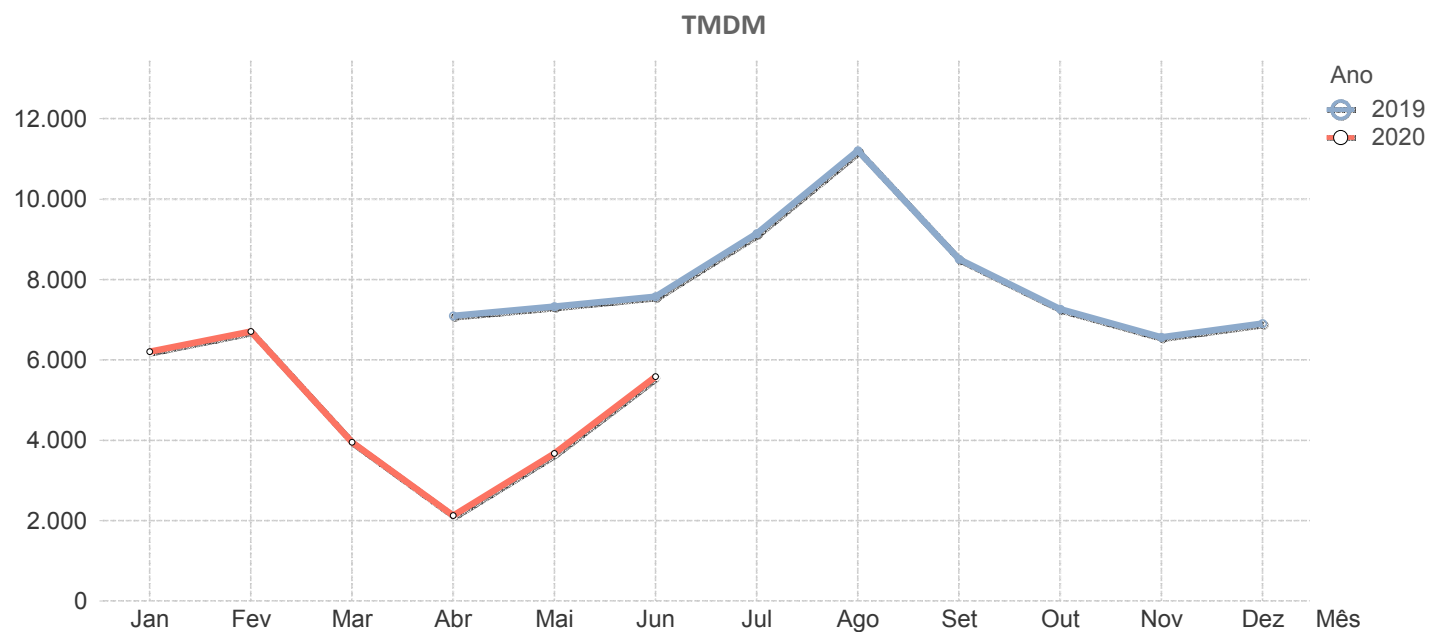




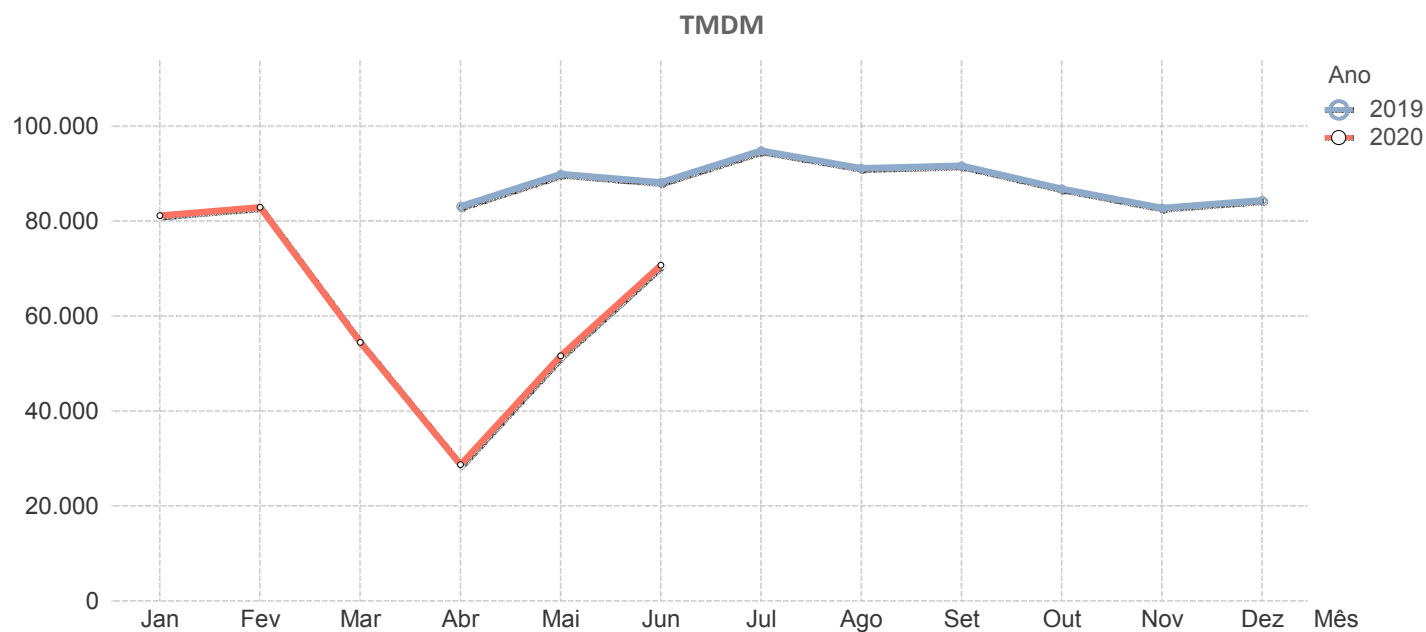
Interior Norte																
		2019									2020					
Estrada	..	Abr	Mai	Jun	Jul	Ago	Set	Out	Nov	Dez	Jan	Fev	Mar	Abr	Mai	Jun
A24	..	5.031	4.801	4.936	5.932	8.594	5.535	4.894	4.555	4.922	4.468	4.273	2.851	1.566	2.775	3.791
<b>Média Ponderada</b>		<b>5.031</b>	<b>4.801</b>	<b>4.936</b>	<b>5.932</b>	<b>8.594</b>	<b>5.535</b>	<b>4.894</b>	<b>4.555</b>	<b>4.922</b>	<b>4.468</b>	<b>4.273</b>	<b>2.851</b>	<b>1.566</b>	<b>2.775</b>	<b>3.791</b>



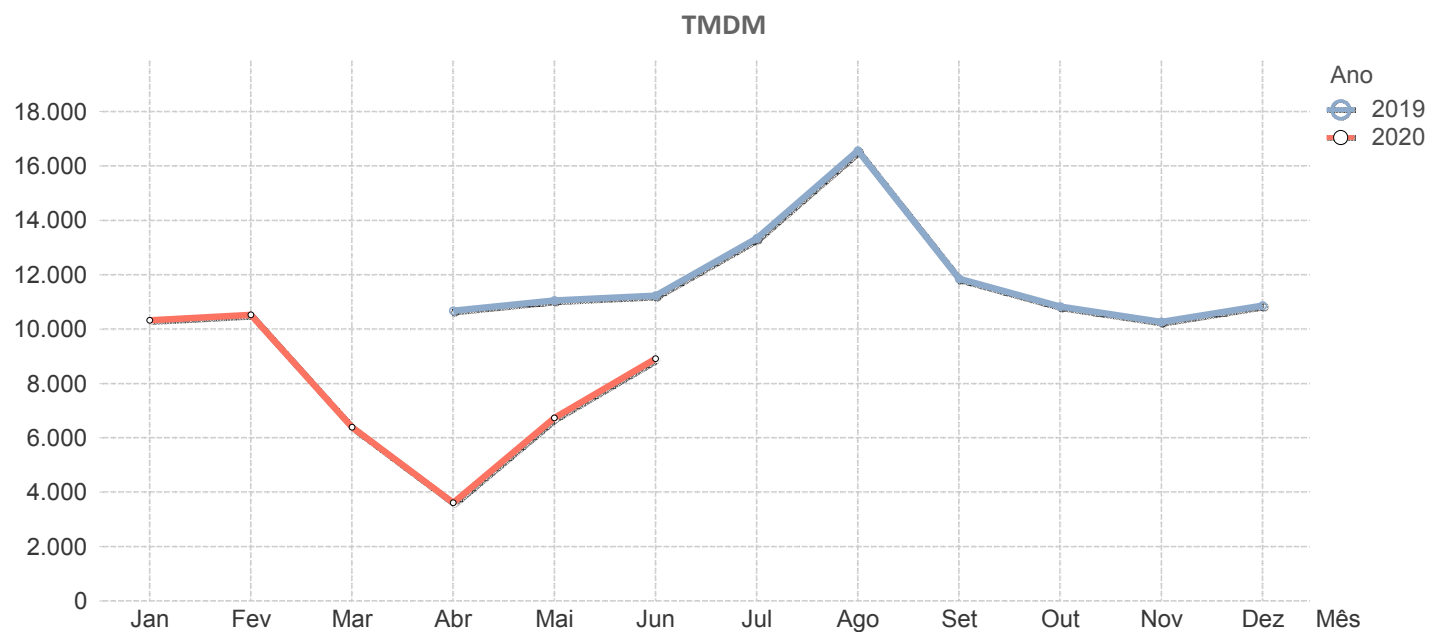
Litoral Centro																
		2019									2020					
Estrada	..	Abr	Mai	Jun	Jul	Ago	Set	Out	Nov	Dez	Jan	Fev	Mar	Abr	Mai	Jun
A17	..	7.094	7.329	7.579	9.146	11.204	8.503	7.263	6.562	6.908	6.204	6.708	3.951	2.126	3.669	5.582
<b>Média Ponderada</b>		<b>7.094</b>	<b>7.329</b>	<b>7.579</b>	<b>9.146</b>	<b>11.204</b>	<b>8.503</b>	<b>7.263</b>	<b>6.562</b>	<b>6.908</b>	<b>6.204</b>	<b>6.708</b>	<b>3.951</b>	<b>2.126</b>	<b>3.669</b>	<b>5.582</b>



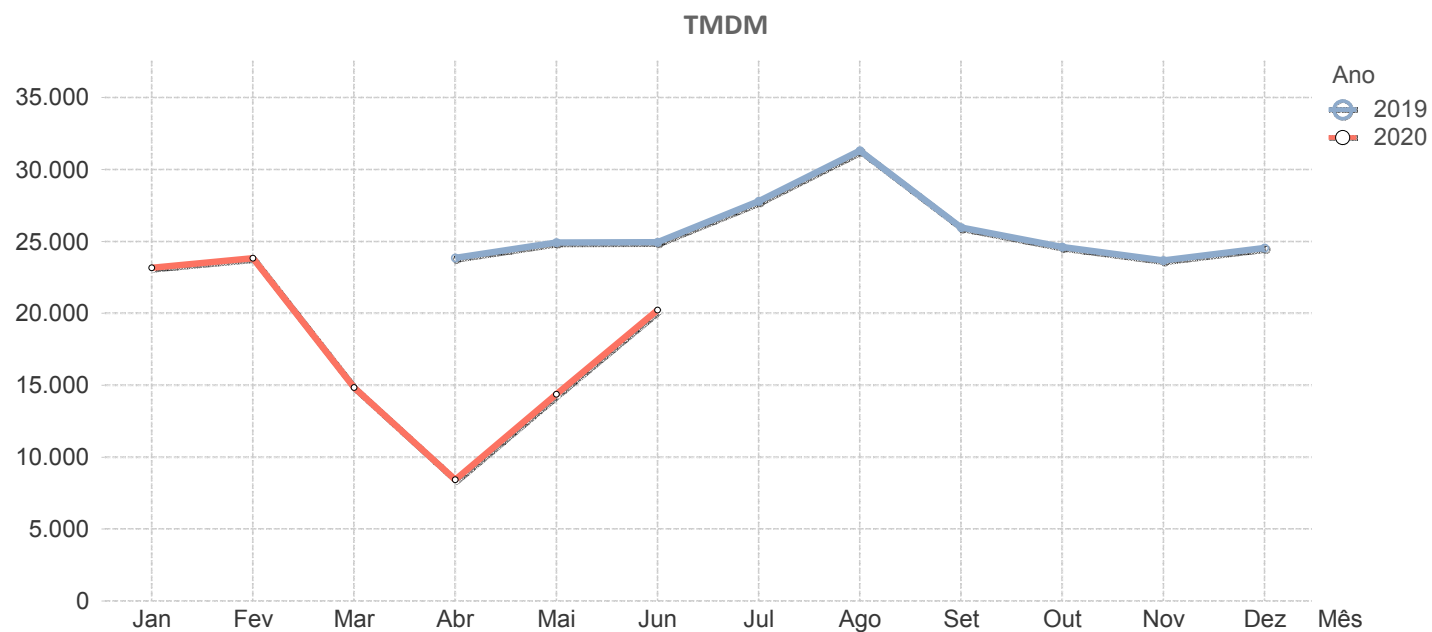
		Lusoponte														
		2019						2020								
Estrada	..	Abr	Mai	Jun	Jul	Ago	Set	Out	Nov	Dez	Jan	Fev	Mar	Abr	Mai	Jun
A2	..	135.896	146.212	143.386	153.255	148.666	148.194	140.492	134.224	134.094	130.797	135.853	91.849	49.846	94.767	122.002
A12	..	65.522	71.190	69.723	75.345	71.936	72.832	68.901	65.641	67.789	64.652	65.282	42.031	21.707	37.227	53.610
<b>Média Ponderada</b>	..	<b>83.116</b>	<b>89.946</b>	<b>88.139</b>	<b>94.823</b>	<b>91.119</b>	<b>91.673</b>	<b>86.799</b>	<b>82.787</b>	<b>84.365</b>	<b>81.188</b>	<b>82.925</b>	<b>54.486</b>	<b>28.742</b>	<b>51.612</b>	<b>70.708</b>



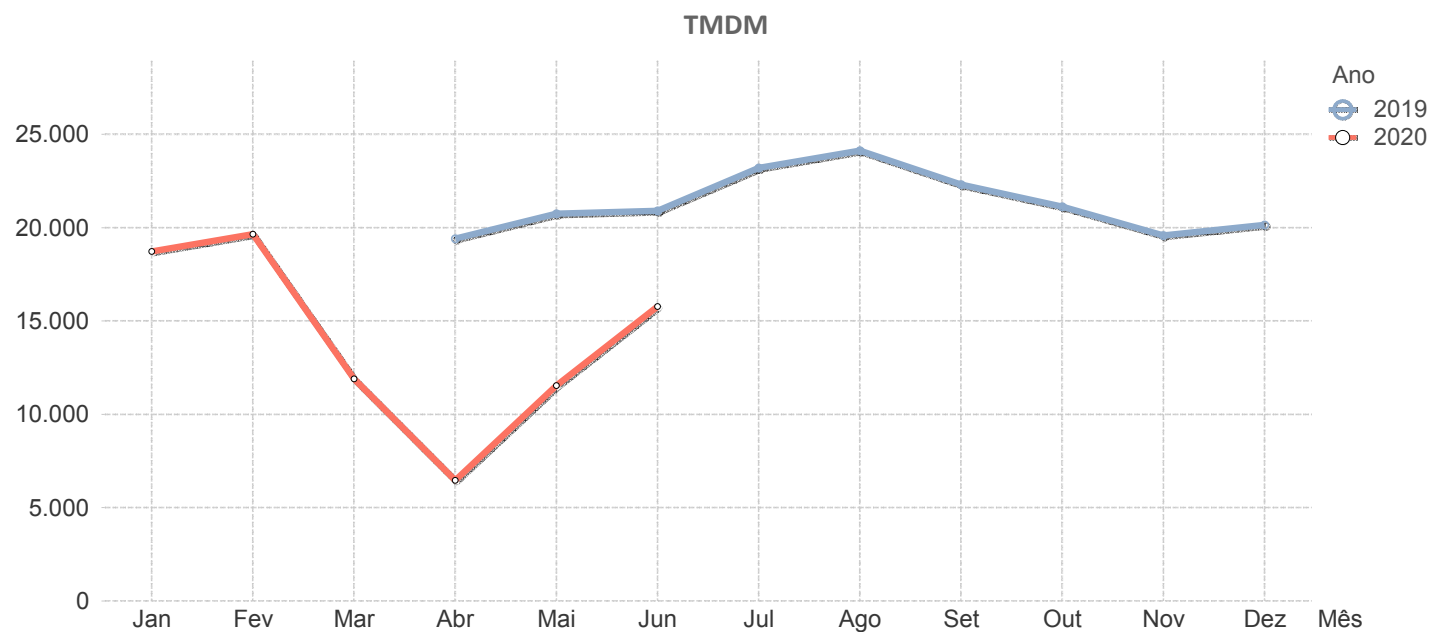
		Norte														
		2019						2020								
Estrada	..	Abr	Mai	Jun	Jul	Ago	Set	Out	Nov	Dez	Jan	Fev	Mar	Abr	Mai	Jun
A7	..	9.696	9.763	10.188	12.296	16.118	10.658	9.549	9.062	9.805	9.205	9.368	5.715	3.247	6.018	8.037
A11	..	12.125	12.966	12.759	14.879	17.221	13.635	12.710	12.046	12.429	11.982	12.224	7.379	4.155	7.787	10.213
<b>Média Ponderada</b>	..	<b>10.679</b>	<b>11.059</b>	<b>11.228</b>	<b>13.341</b>	<b>16.564</b>	<b>11.863</b>	<b>10.828</b>	<b>10.269</b>	<b>10.867</b>	<b>10.328</b>	<b>10.524</b>	<b>6.388</b>	<b>3.615</b>	<b>6.734</b>	<b>8.917</b>



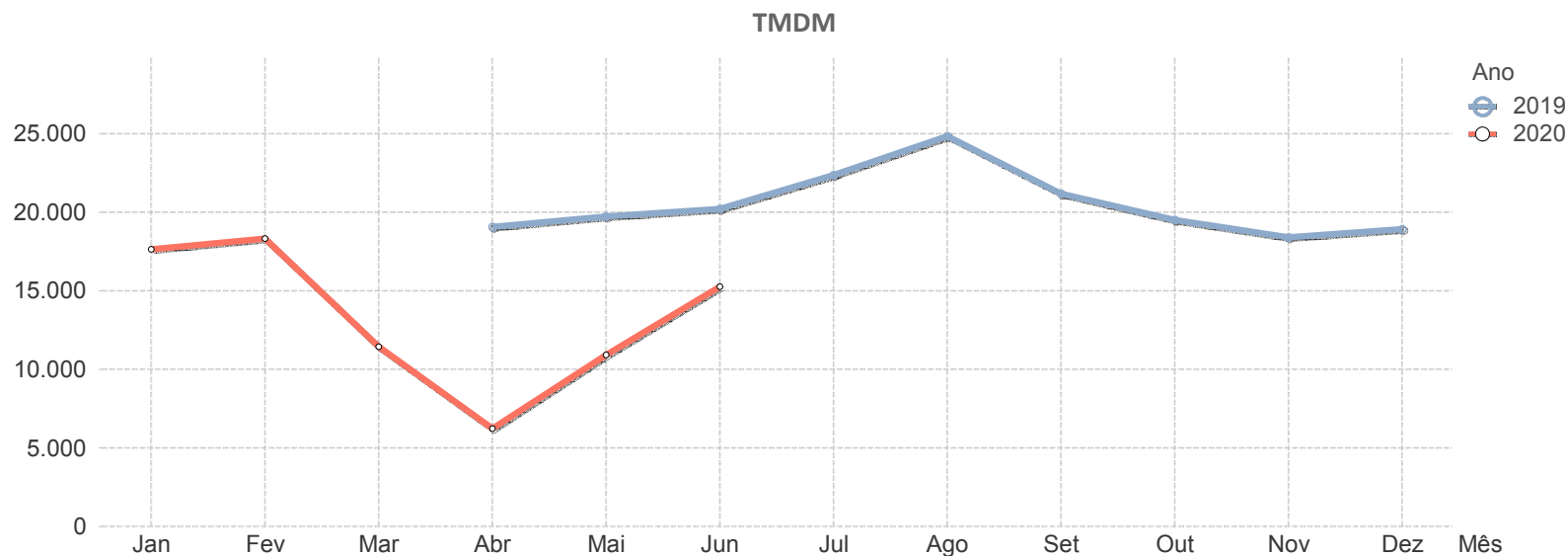
		Norte Litoral														
		2019						2020								
Estrada	..	Abr	Mai	Jun	Jul	Ago	Set	Out	Nov	Dez	Jan	Fev	Mar	Abr	Mai	Jun
A27	..	9.772	10.185	10.184	11.645	14.600	11.158	10.164	9.553	9.875	9.750	9.808	6.263	3.443	6.146	8.174
A28	..	27.791	29.048	29.064	32.315	35.965	30.116	28.634	27.632	28.648	26.916	27.755	17.249	9.836	16.666	23.581
<b>Média Ponderada</b>	..	<b>23.863</b>	<b>24.936</b>	<b>24.948</b>	<b>27.809</b>	<b>31.307</b>	<b>25.983</b>	<b>24.608</b>	<b>23.691</b>	<b>24.556</b>	<b>23.173</b>	<b>23.842</b>	<b>14.854</b>	<b>8.442</b>	<b>14.372</b>	<b>20.222</b>



		Oeste														
		2019						2020								
Estrada	..	Abr	Mai	Jun	Jul	Ago	Set	Out	Nov	Dez	Jan	Fev	Mar	Abr	Mai	Jun
A8	..	23.948	25.602	25.649	28.438	29.359	27.463	26.118	24.203	24.912	23.106	24.289	14.614	7.873	14.050	19.224
A15	..	4.761	5.103	5.566	6.284	7.201	5.648	4.980	4.646	4.778	4.555	4.667	3.124	1.885	3.449	4.647
<b>Média Ponderada</b>	..	<b>19.411</b>	<b>20.754</b>	<b>20.900</b>	<b>23.199</b>	<b>24.119</b>	<b>22.304</b>	<b>21.120</b>	<b>19.578</b>	<b>20.151</b>	<b>18.719</b>	<b>19.649</b>	<b>11.897</b>	<b>6.457</b>	<b>11.543</b>	<b>15.777</b>



Concessão	Ano Mês	2019									2020					
		Abr	Mai	Jun	Jul	Ago	Set	Out	Nov	Dez	Jan	Fev	Mar	Abr	Mai	Jun
Algarve		14.078	13.957	17.138	22.118	28.604	19.125	14.181	11.138	10.540	9.290	11.096	6.647	2.675	4.777	8.621
Beira Interior		7.258	6.586	7.072	7.914	10.489	7.389	6.725	6.625	7.313	6.185	6.509	4.096	2.161	3.876	5.362
Beiras Litoral e Alta		9.965	9.559	9.616	11.557	15.364	10.582	9.673	9.411	10.245	9.305	9.342	5.994	3.203	5.342	7.295
Brisa		23.505	24.030	25.455	27.889	31.459	26.328	23.422	22.119	22.857	20.889	21.922	13.388	6.883	12.622	18.517
Costa de Prata		21.926	23.230	22.294	25.174	26.218	24.361	22.614	21.464	21.923	21.351	21.798	13.860	8.345	14.118	18.529
Douro Litoral		10.189	11.047	10.729	11.710	11.608	11.317	11.485	10.925	10.955	10.651	10.701	6.954	4.218	6.873	8.946
Grande Lisboa		29.694	32.578	29.740	31.228	27.021	31.517	33.760	32.011	30.464	30.141	30.549	19.256	11.739	18.349	22.848
Grande Porto		28.713	30.903	29.119	31.777	29.569	30.664	31.740	30.550	30.749	29.998	30.242	19.188	10.829	16.811	22.062
Infraestruturas de Po...		22.570	23.989	23.332	24.730	25.013	24.137	23.951	22.774	23.111	22.238	22.841	14.862	8.893	14.737	19.102
Interior Norte		5.031	4.801	4.936	5.932	8.594	5.535	4.894	4.555	4.922	4.468	4.273	2.851	1.566	2.775	3.791
Litoral Centro		7.094	7.329	7.579	9.146	11.204	8.503	7.263	6.562	6.908	6.204	6.708	3.951	2.126	3.669	5.582
Lusoponte		83.116	89.946	88.139	94.823	91.119	91.673	86.799	82.787	84.365	81.188	82.925	54.486	28.742	51.612	70.708
Norte		10.679	11.059	11.228	13.341	16.564	11.863	10.828	10.269	10.867	10.328	10.524	6.388	3.615	6.734	8.917
Norte Litoral		23.863	24.936	24.948	27.809	31.307	25.983	24.608	23.691	24.556	23.173	23.842	14.854	8.442	14.372	20.222
Oeste		19.411	20.754	20.900	23.199	24.119	22.304	21.120	19.578	20.151	18.719	19.649	11.897	6.457	11.543	15.777
<b>Média Ponderada</b>		<b>19.063</b>	<b>19.723</b>	<b>20.223</b>	<b>22.378</b>	<b>24.842</b>	<b>21.188</b>	<b>19.510</b>	<b>18.395</b>	<b>18.923</b>	<b>17.631</b>	<b>18.327</b>	<b>11.443</b>	<b>6.231</b>	<b>10.923</b>	<b>15.263</b>



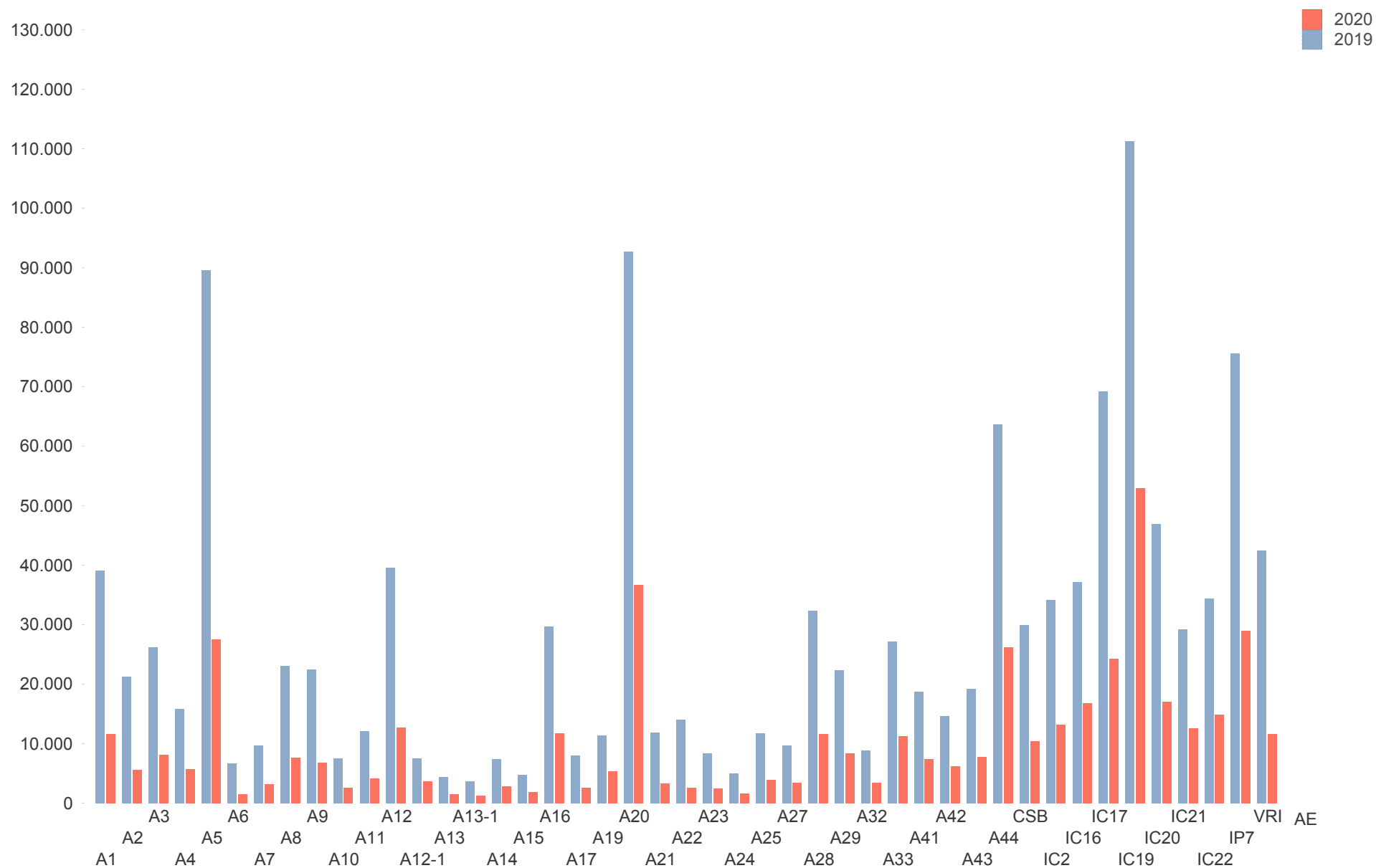
# C

## **Variação do Tráfego Médio Diário por Trimestre**

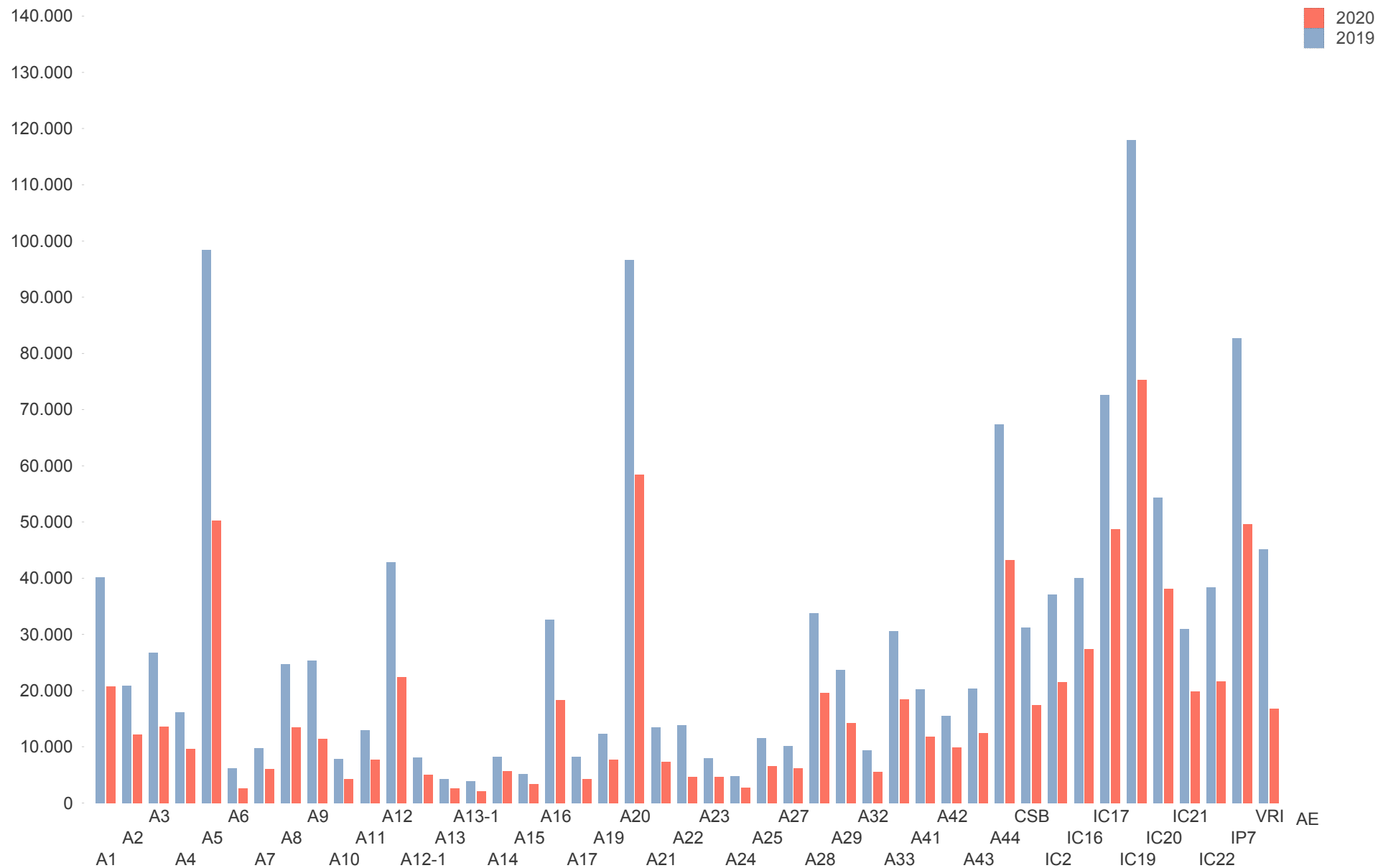


Estrada	Abr			Mai			Jun		
	2019	2020	Var.	2019	2020	Var.	2019	2020	Var.
A1	39.147	11.661	-70,2%	40.167	20.745	-48,4%	41.504	29.878	-28,0%
A2	21.217	5.638	-73,4%	20.915	12.139	-42,0%	25.880	19.991	-22,8%
A3	26.178	8.095	-69,1%	26.752	13.609	-49,1%	26.188	18.324	-30,0%
A4	15.797	5.656	-64,2%	16.209	9.670	-40,3%	16.180	12.818	-20,8%
A5	89.587	27.547	-69,3%	98.456	50.289	-48,9%	92.305	67.749	-26,6%
A6	6.668	1.452	-78,2%	6.171	2.594	-58,0%	6.622	3.664	-44,7%
A7	9.696	3.247	-66,5%	9.763	6.018	-38,4%	10.188	8.037	-21,1%
A8	23.102	7.603	-67,1%	24.703	13.553	-45,1%	24.746	18.559	-25,0%
A9	22.526	6.791	-69,9%	25.383	11.456	-54,9%	22.481	15.566	-30,8%
A10	7.499	2.610	-65,2%	7.835	4.323	-44,8%	8.158	6.187	-24,2%
A11	12.125	4.155	-65,7%	12.966	7.787	-39,9%	12.759	10.213	-20,0%
A12	39.564	12.672	-68,0%	42.911	22.413	-47,8%	42.972	32.604	-24,1%
A12-1	7.550	3.687	-51,2%	8.057	5.035	-37,5%	7.254	6.120	-15,6%
A13	4.405	1.515	-65,6%	4.310	2.589	-39,9%	5.187	4.210	-18,8%
A13-1	3.633	1.316	-63,8%	3.889	2.159	-44,5%	3.869	3.053	-21,1%
A14	7.352	2.860	-61,1%	8.180	5.654	-30,9%	8.315	7.558	-9,1%
A15	4.761	1.885	-60,4%	5.103	3.449	-32,4%	5.566	4.647	-16,5%
A16	29.694	11.739	-60,5%	32.578	18.349	-43,7%	29.740	22.848	-23,2%
A17	8.013	2.613	-67,4%	8.299	4.342	-47,7%	8.486	6.370	-24,9%
A19	11.387	5.365	-52,9%	12.277	7.684	-37,4%	11.369	9.972	-12,3%
A20	92.697	36.723	-60,4%	96.596	58.490	-39,4%	92.691	76.737	-17,2%
A21	11.916	3.290	-72,4%	13.513	7.346	-45,6%	13.076	11.365	-13,1%
A22	14.003	2.633	-81,2%	13.890	4.715	-66,1%	17.039	8.501	-50,1%
A23	8.352	2.484	-70,3%	8.034	4.654	-42,1%	8.482	6.454	-23,9%
A24	5.018	1.566	-68,8%	4.791	2.772	-42,1%	4.926	3.786	-23,1%
A25	11.730	3.931	-66,5%	11.587	6.636	-42,7%	11.593	8.978	-22,6%
A27	9.772	3.443	-64,8%	10.185	6.146	-39,7%	10.184	8.174	-19,7%
A28	32.331	11.662	-63,9%	33.786	19.641	-41,9%	33.677	27.594	-18,1%
A29	22.403	8.321	-62,9%	23.757	14.286	-39,9%	22.248	18.683	-16,0%
A32	8.879	3.468	-60,9%	9.400	5.557	-40,9%	9.142	7.319	-19,9%
A33	27.106	11.212	-58,6%	30.551	18.454	-39,6%	28.668	24.144	-15,8%
A41	18.730	7.389	-60,5%	20.255	11.854	-41,5%	19.222	15.569	-19,0%
A42	14.670	6.263	-57,3%	15.527	9.837	-36,6%	14.735	12.543	-14,9%
A43	19.167	7.755	-59,5%	20.370	12.530	-38,5%	19.758	16.667	-15,6%
A44	63.655	26.191	-58,9%	67.449	43.234	-35,9%	64.811	55.159	-14,9%
CSB	29.953	10.399	-65,3%	31.201	17.397	-44,2%	30.033	23.217	-22,7%
VRI	42.411	11.618	-72,6%	45.084	16.786	-62,8%	43.994	22.332	-49,2%
IP7	75.602	28.946	-61,7%	82.777	49.688	-40,0%	78.978	63.676	-19,4%
IC2	34.195	13.235	-61,3%	37.098	21.567	-41,9%	34.435	26.262	-23,7%
IC16	37.241	16.791	-54,9%	40.068	27.341	-31,8%	37.177	34.362	-7,6%
IC17	69.239	24.292	-64,9%	72.598	48.762	-32,8%	70.551	59.587	-15,5%
IC19	111.313	52.989	-52,4%	118.007	75.348	-36,1%	115.347	89.966	-22,0%
IC20	46.916	17.099	-63,6%	54.396	38.163	-29,8%	53.049	48.204	-9,1%
IC21	29.166	12.602	-56,8%	30.996	19.875	-35,9%	29.512	25.758	-12,7%
IC22	34.361	14.851	-56,8%	38.437	21.590	-43,8%	35.868	26.441	-26,3%
<b>Média Ponderada</b>	<b>19.063</b>	<b>6.231</b>	<b>-67,3%</b>	<b>19.723</b>	<b>10.923</b>	<b>-44,6%</b>	<b>20.223</b>	<b>15.263</b>	<b>-24,5%</b>

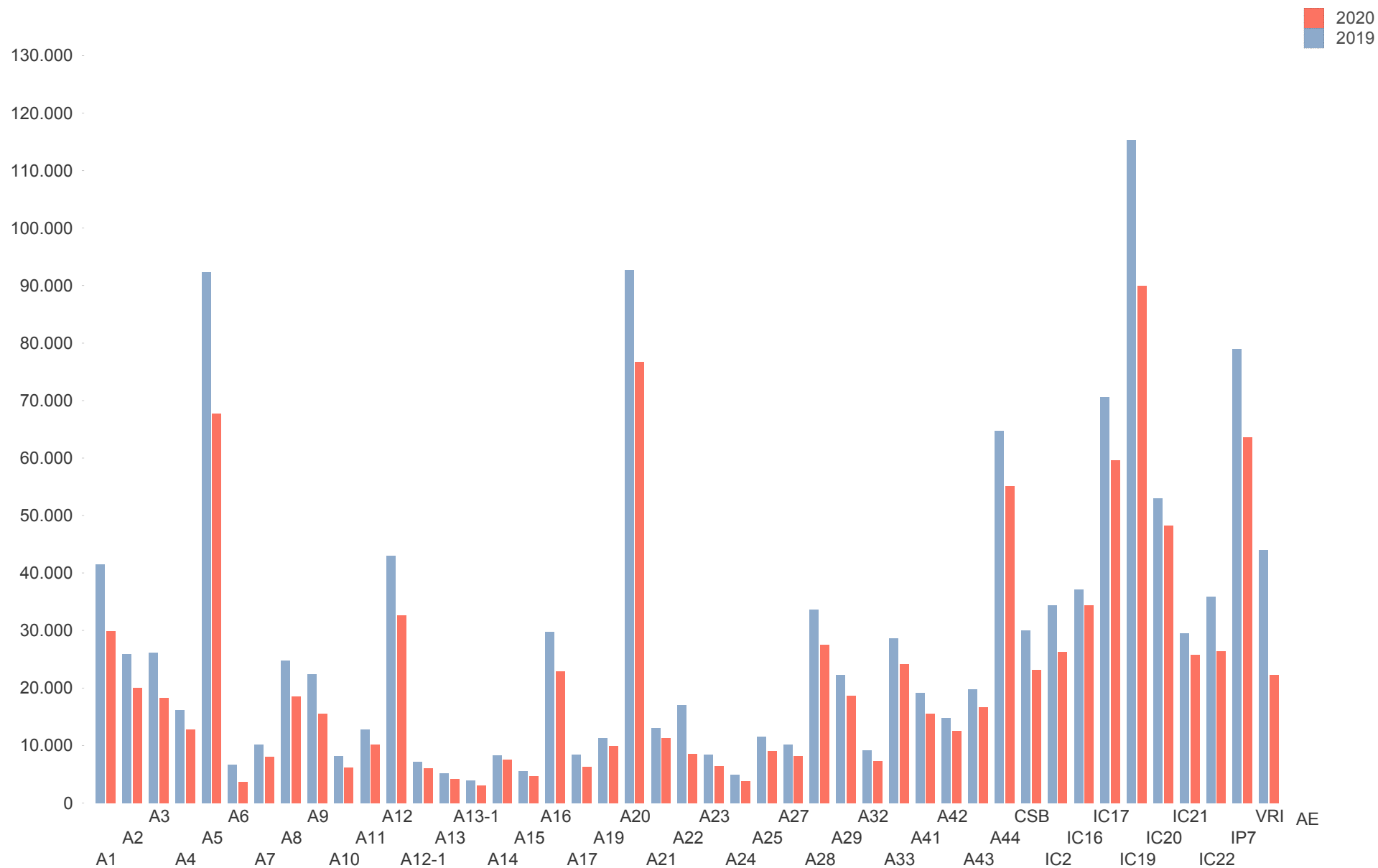
Varição do Tráfego Médio Diário por Estrada em períodos homólogos - Abr



Varição do Tráfego Médio Diário por Estrada em períodos homólogos - Mai

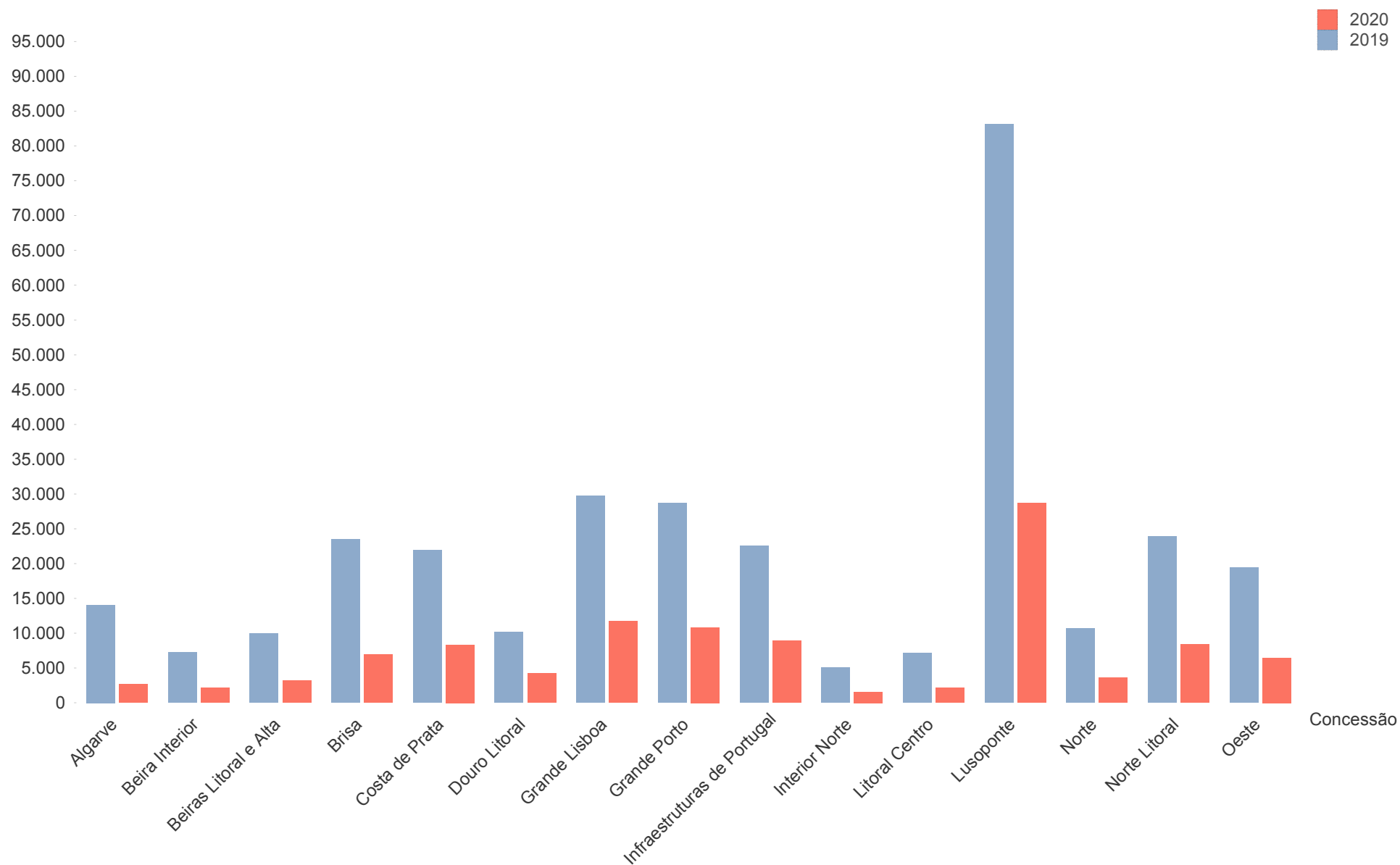


Varição do Tráfego Médio Diário por Estrada em períodos homólogos - Jun

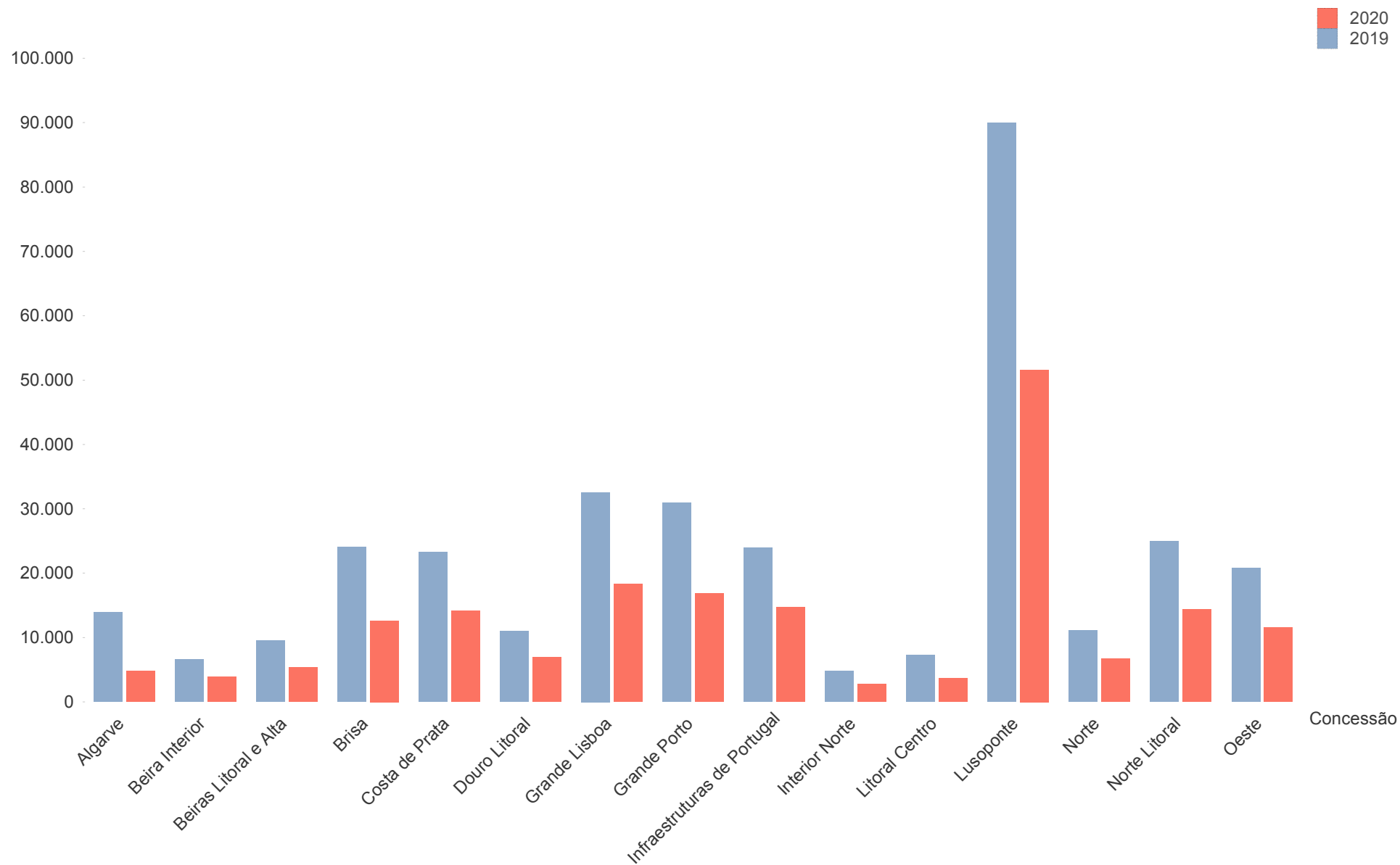


Mês	Abr				Mai				Jun			
	2019	2020	Var.		2019	2020	Var.		2019	2020	Var.	
<b>Concessão</b>	2019	2020	Var.		2019	2020	Var.		2019	2020	Var.	
Algarve	14.078	2.675	-81,0%	↓	13.957	4.777	-65,8%	↓	17.138	8.621	-49,7%	↓
Beira Interior	7.258	2.161	-70,2%	↓	6.586	3.876	-41,1%	↓	7.072	5.362	-24,2%	↓
Beiras Litoral e Alta	9.965	3.203	-67,9%	↓	9.559	5.342	-44,1%	↓	9.616	7.295	-24,1%	↓
Brisa	23.505	6.883	-70,7%	↓	24.030	12.622	-47,5%	↓	25.455	18.517	-27,3%	↓
Costa de Prata	21.926	8.345	-61,9%	↓	23.230	14.118	-39,2%	↓	22.294	18.529	-16,9%	↓
Douro Litoral	10.189	4.218	-58,6%	↓	11.047	6.873	-37,8%	↓	10.729	8.946	-16,6%	↓
Grande Lisboa	29.694	11.739	-60,5%	↓	32.578	18.349	-43,7%	↓	29.740	22.848	-23,2%	↓
Grande Porto	28.713	10.829	-62,3%	↓	30.903	16.811	-45,6%	↓	29.119	22.062	-24,2%	↓
Infraestruturas de Portugal	22.570	8.893	-60,6%	↓	23.989	14.737	-38,6%	↓	23.332	19.102	-18,1%	↓
Interior Norte	5.031	1.566	-68,9%	↓	4.801	2.775	-42,2%	↓	4.936	3.791	-23,2%	↓
Litoral Centro	7.094	2.126	-70,0%	↓	7.329	3.669	-49,9%	↓	7.579	5.582	-26,3%	↓
Lusoponte	83.116	28.742	-65,4%	↓	89.946	51.612	-42,6%	↓	88.139	70.708	-19,8%	↓
Norte	10.679	3.615	-66,2%	↓	11.059	6.734	-39,1%	↓	11.228	8.917	-20,6%	↓
Norte Litoral	23.863	8.442	-64,6%	↓	24.936	14.372	-42,4%	↓	24.948	20.222	-18,9%	↓
Oeste	19.411	6.457	-66,7%	↓	20.754	11.543	-44,4%	↓	20.900	15.777	-24,5%	↓
<b>Média Ponderada</b>	<b>19.063</b>	<b>6.231</b>	<b>-67,3%</b>	<b>↓</b>	<b>19.723</b>	<b>10.923</b>	<b>-44,6%</b>	<b>↓</b>	<b>20.223</b>	<b>15.263</b>	<b>-24,5%</b>	<b>↓</b>

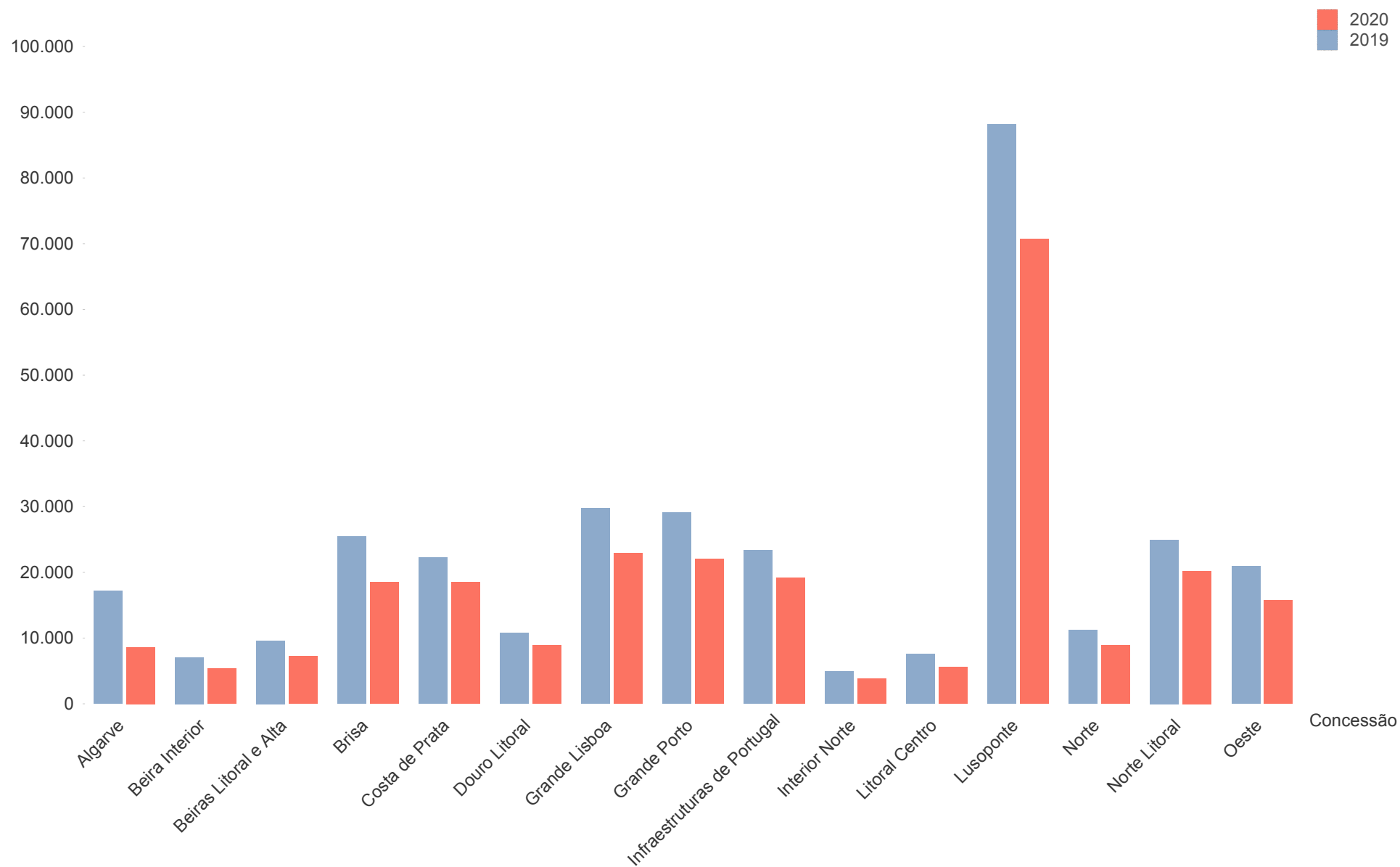
Variação do Tráfego Médio Diário por Concessão em períodos homólogos - Abr



Variação do Tráfego Médio Diário por Concessão em períodos homólogos - Mai



Varição do Tráfego Médio Diário por Concessão em períodos homólogos - Jun



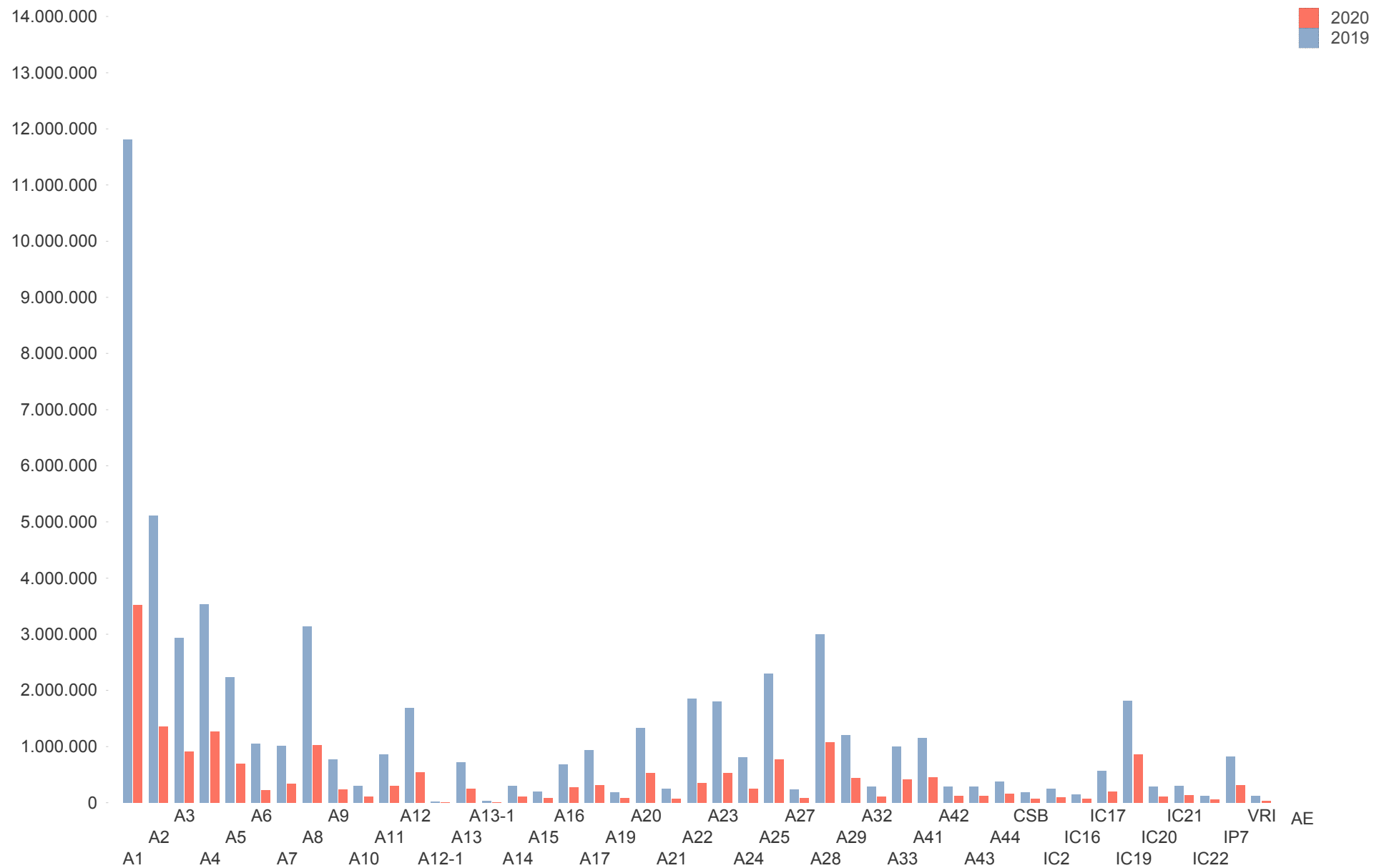


# **D**

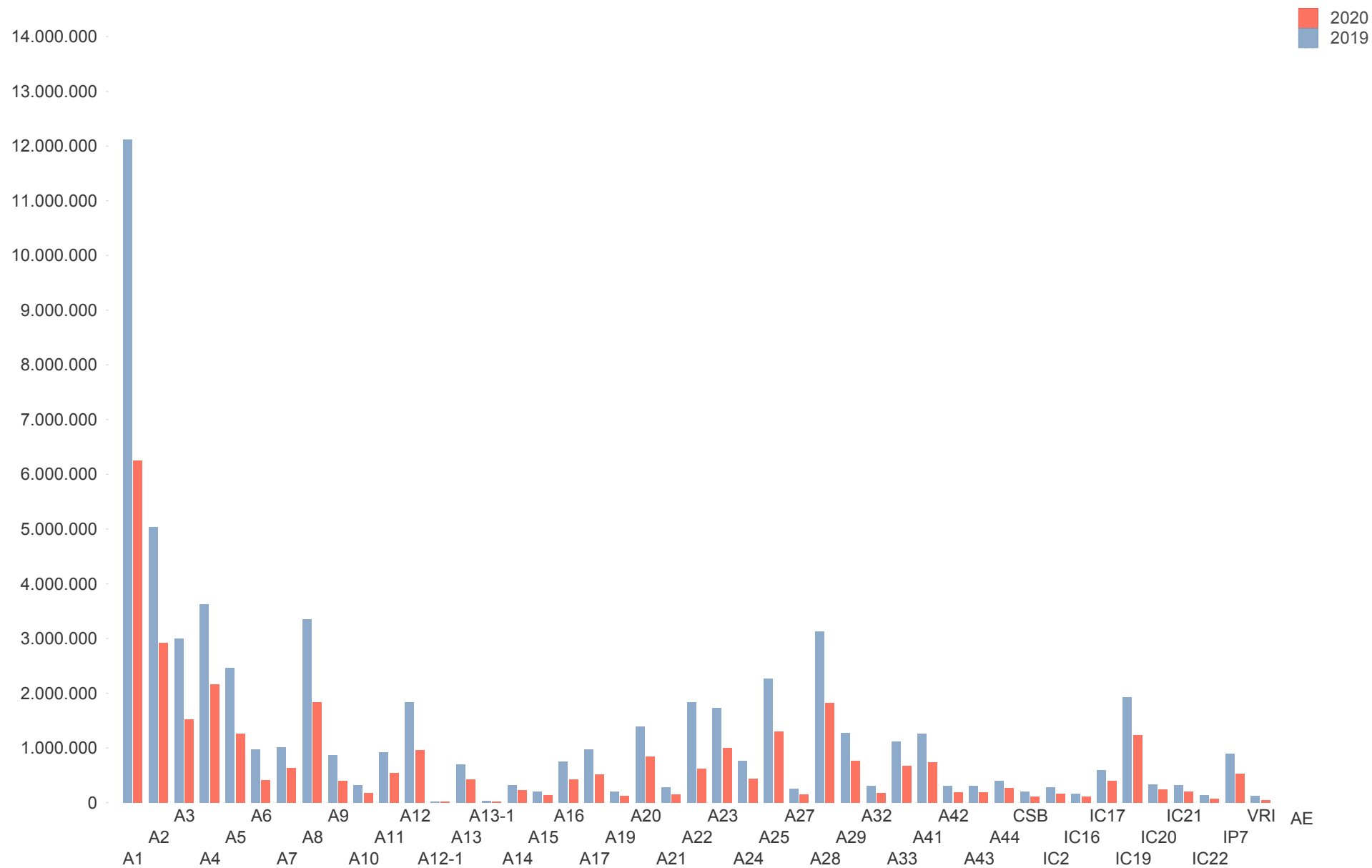
## **Variação da Circulação Média Diária por Trimestre**

Estrada	Abr			Mai			Jun		
	2019	2020	Var.	2019	2020	Var.	2019	2020	Var.
A1	11.806.807	3.516.989	-70,2%	12.114.346	6.256.559	-48,4%	12.517.543	9.011.274	-28,0%
A2	5.108.997	1.357.707	-73,4%	5.036.396	2.923.031	-42,0%	6.232.017	4.813.867	-22,8%
A3	2.931.909	906.677	-69,1%	2.996.280	1.524.161	-49,1%	2.933.054	2.052.245	-30,0%
A4	3.536.944	1.266.318	-64,2%	3.629.098	2.165.035	-40,3%	3.622.659	2.869.912	-20,8%
A5	2.239.674	688.677	-69,3%	2.461.403	1.257.216	-48,9%	2.307.626	1.693.714	-26,6%
A6	1.052.814	229.275	-78,2%	974.391	409.521	-58,0%	1.045.608	578.478	-44,7%
A7	1.007.389	337.366	-66,5%	1.014.370	625.299	-38,4%	1.058.538	835.040	-21,1%
A8	3.137.239	1.032.445	-67,1%	3.354.624	1.840.538	-45,1%	3.360.562	2.520.260	-25,0%
A9	774.887	233.608	-69,9%	873.186	394.100	-54,9%	773.357	535.471	-30,8%
A10	298.442	103.876	-65,2%	311.848	172.043	-44,8%	324.682	246.242	-24,2%
A11	856.041	293.375	-65,7%	915.390	549.741	-39,9%	900.804	721.040	-20,0%
A12	1.693.354	542.341	-68,0%	1.836.586	959.274	-47,8%	1.839.209	1.395.433	-24,1%
A12-1	24.914	12.167	-51,2%	26.590	16.616	-37,5%	23.937	20.195	-15,6%
A13	715.812	246.158	-65,6%	700.318	420.722	-39,9%	842.835	684.161	-18,8%
A13-1	34.146	12.370	-63,8%	36.558	20.298	-44,5%	36.372	28.700	-21,1%
A14	293.336	114.108	-61,1%	326.372	225.576	-30,9%	331.786	301.570	-9,1%
A15	191.374	75.792	-60,4%	205.127	138.665	-32,4%	223.754	186.824	-16,5%
A16	682.967	269.989	-60,5%	749.287	422.022	-43,7%	684.025	525.495	-23,2%
A17	939.932	306.529	-67,4%	973.443	509.358	-47,7%	995.355	747.155	-24,9%
A19	183.325	86.378	-52,9%	197.668	123.712	-37,4%	183.040	160.552	-12,3%
A20	1.334.837	528.817	-60,4%	1.390.988	842.259	-39,4%	1.334.753	1.105.013	-17,2%
A21	246.665	68.102	-72,4%	279.710	152.068	-45,6%	270.676	235.259	-13,1%
A22	1.854.061	348.578	-81,2%	1.838.977	624.250	-66,1%	2.255.952	1.125.576	-50,1%
A23	1.797.397	534.469	-70,3%	1.728.823	1.001.506	-42,1%	1.825.254	1.388.929	-23,9%
A24	805.942	251.430	-68,8%	769.508	445.245	-42,1%	791.153	608.068	-23,1%
A25	2.293.221	768.566	-66,5%	2.265.330	1.297.316	-42,7%	2.266.526	1.755.231	-22,6%
A27	241.363	85.036	-64,8%	251.560	151.800	-39,7%	251.540	201.901	-19,7%
A28	2.993.867	1.079.907	-63,9%	3.128.603	1.818.762	-41,9%	3.118.469	2.555.184	-18,1%
A29	1.198.575	443.519	-63,0%	1.271.020	761.469	-40,1%	1.190.257	995.817	-16,3%
A32	289.461	113.043	-60,9%	306.444	181.160	-40,9%	298.022	238.609	-19,9%
A33	994.801	411.484	-58,6%	1.121.214	677.280	-39,6%	1.052.098	886.096	-15,8%
A41	1.159.393	457.383	-60,5%	1.253.790	733.765	-41,5%	1.189.812	963.703	-19,0%
A42	288.993	123.377	-57,3%	305.880	193.786	-36,6%	290.283	247.104	-14,9%
A43	289.414	117.108	-59,5%	307.582	189.200	-38,5%	298.349	251.676	-15,6%
A44	369.196	165.002	-55,3%	391.203	272.372	-30,4%	375.901	347.504	-7,6%
CSB	188.707	65.514	-65,3%	196.568	109.602	-44,2%	189.205	146.269	-22,7%
VRI	122.992	33.693	-72,6%	130.744	48.679	-62,8%	127.582	64.764	-49,2%
IP7	816.502	312.621	-61,7%	893.994	536.626	-40,0%	852.964	687.705	-19,4%
IC2	253.043	97.940	-61,3%	274.527	159.594	-41,9%	254.820	194.335	-23,7%
IC16	148.966	67.164	-54,9%	160.271	109.363	-31,8%	148.707	137.450	-7,6%
IC17	560.835	196.763	-64,9%	588.040	394.969	-32,8%	571.463	482.654	-15,5%
IC19	1.814.404	863.729	-52,4%	1.923.520	1.228.173	-36,1%	1.880.154	1.466.441	-22,0%
IC20	290.879	106.016	-63,6%	337.257	236.613	-29,8%	328.906	298.862	-9,1%
IC21	300.414	129.796	-56,8%	319.255	204.716	-35,9%	303.972	265.307	-12,7%
IC22	120.264	51.978	-56,8%	134.530	75.565	-43,8%	125.539	92.543	-26,3%
<b>Média Ponderada</b>	<b>58.284.495</b>	<b>19.053.176</b>	<b>-67,3%</b>	<b>60.302.617</b>	<b>33.399.623</b>	<b>-44,6%</b>	<b>61.829.119</b>	<b>46.669.625</b>	<b>-24,5%</b>

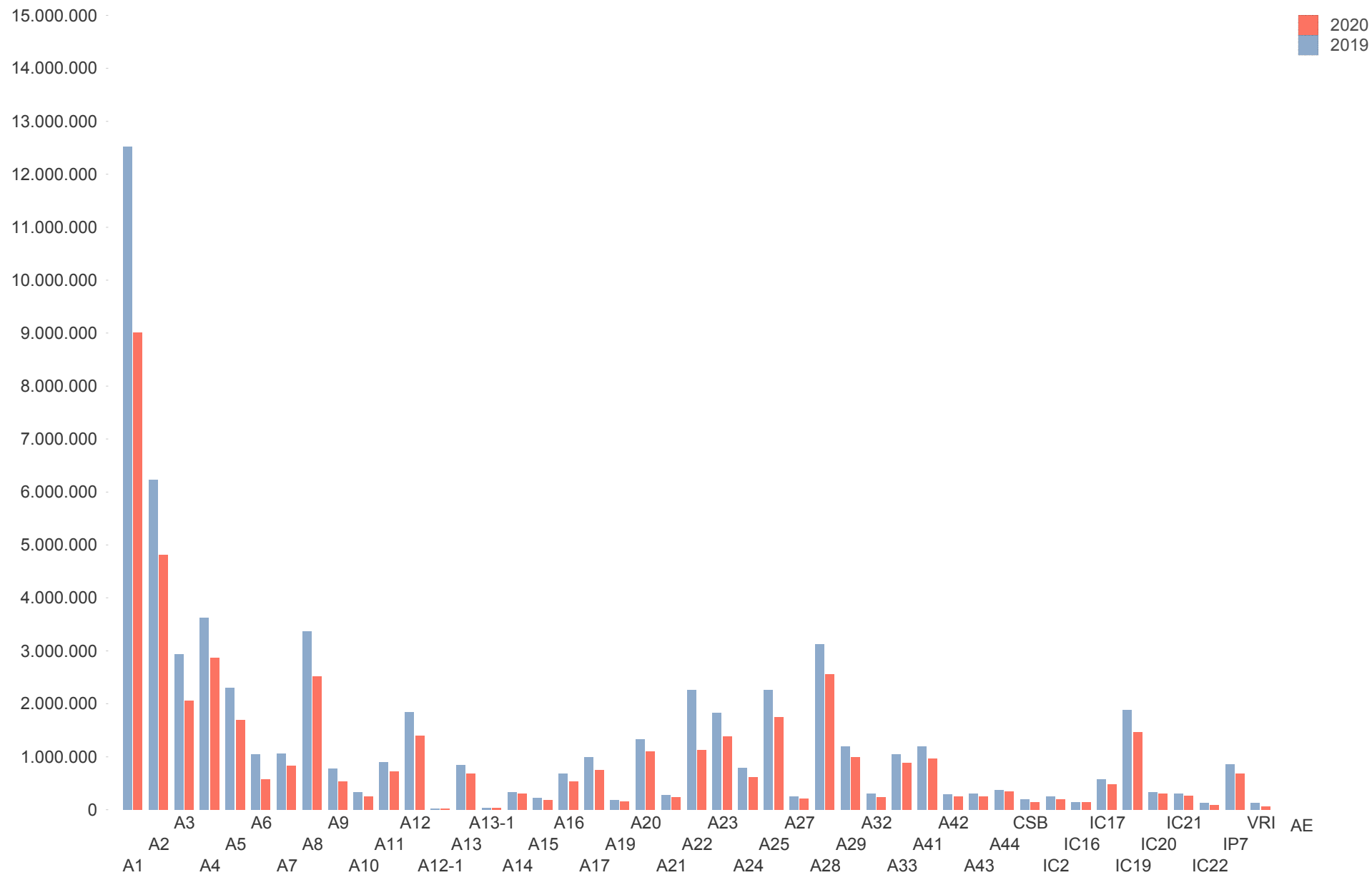
Varição da Circulação Média Diária por Estrada em períodos homólogos - Abr



Variação da Circulação Média Diária por Estrada em períodos homólogos - Mai

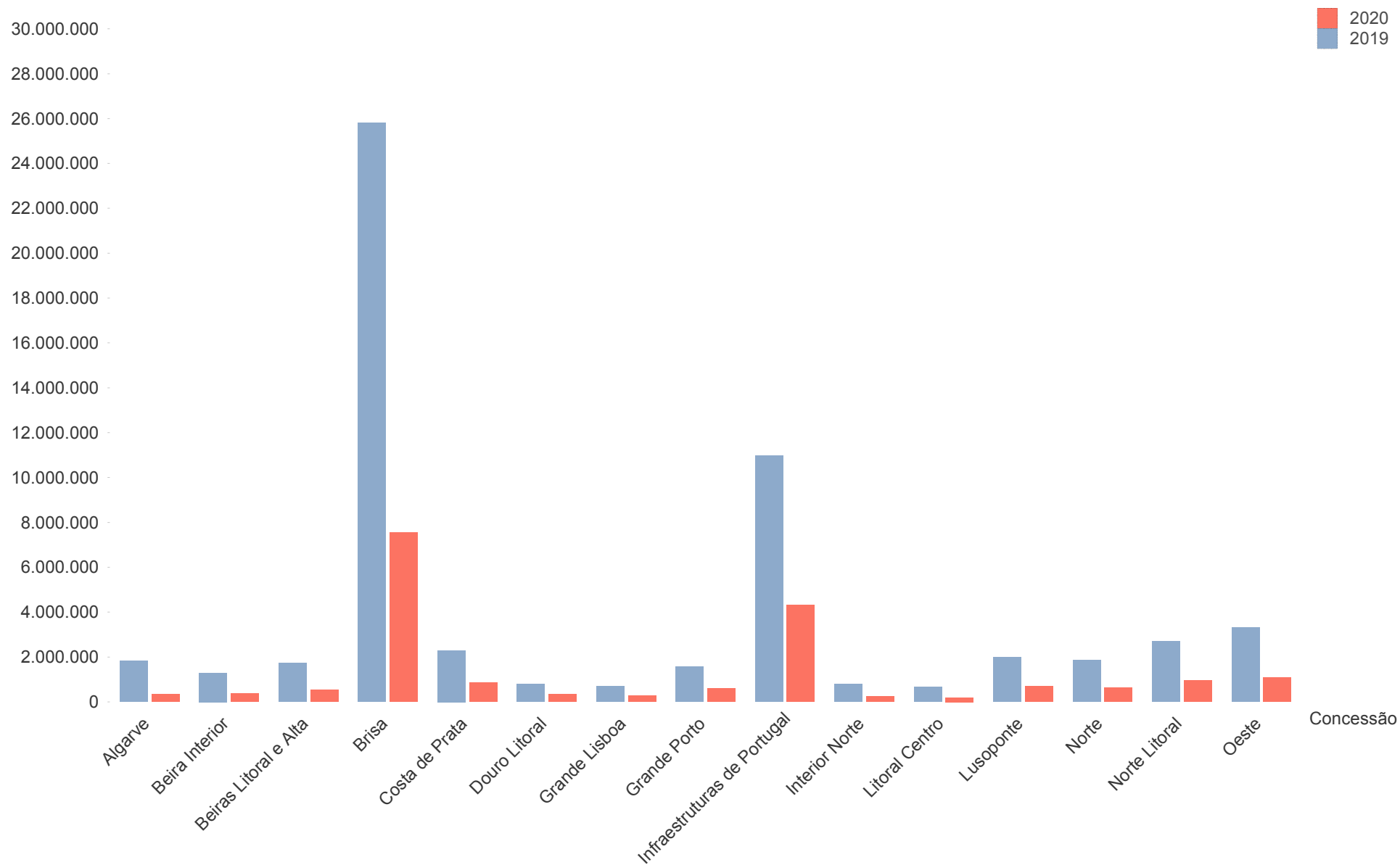


Variação da Circulação Média Diária por Estrada em períodos homólogos - Jun

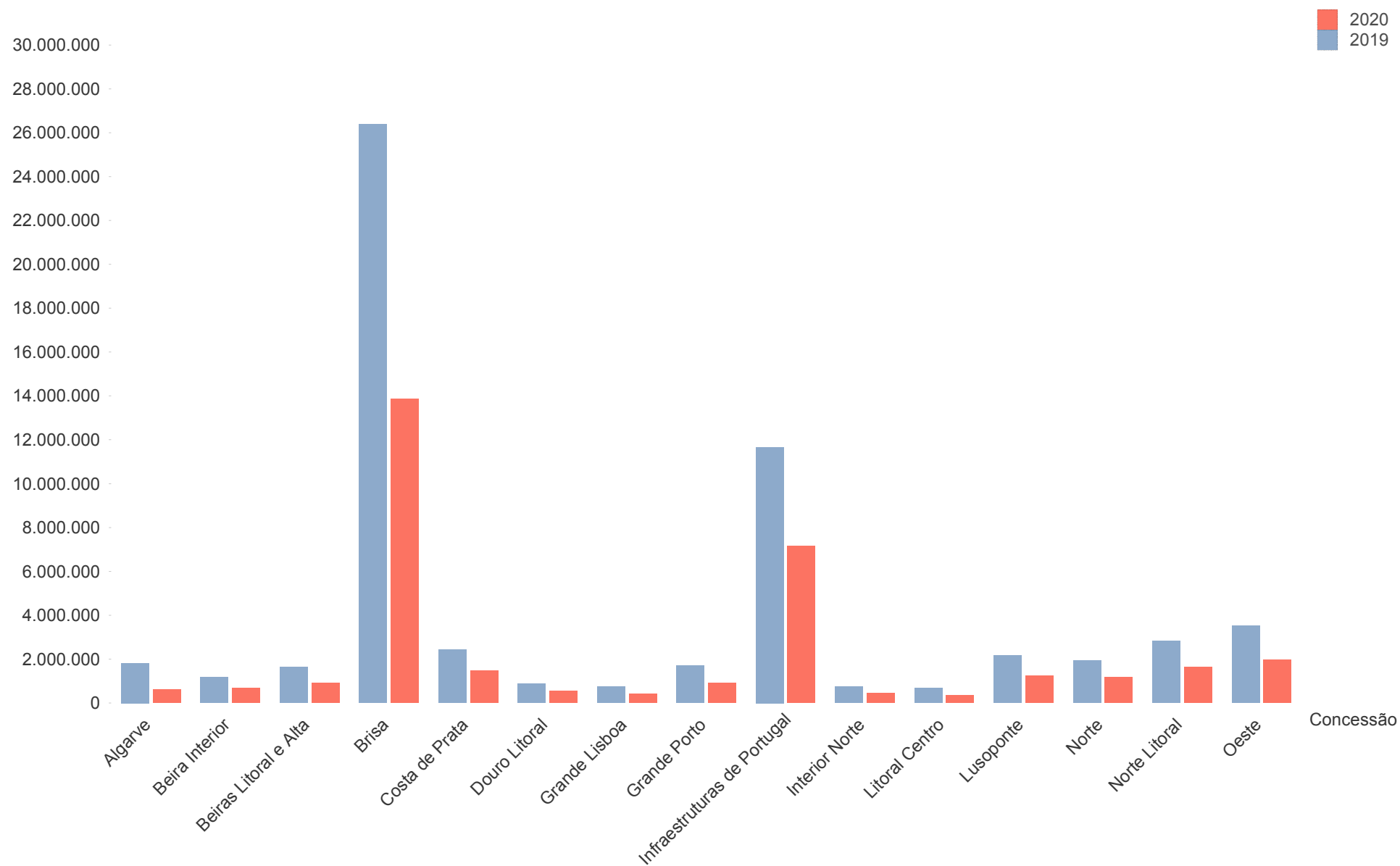


Mês	Abr				Mai				Jun			
Concessão	2019	2020	Var.		2019	2020	Var.		2019	2020	Var.	
Algarve	1.832.917	348.347	-81,0%	↓	1.817.138	621.940	-65,8%	↓	2.231.319	1.122.469	-49,7%	↓
Beira Interior	1.288.217	383.657	-70,2%	↓	1.168.952	688.060	-41,1%	↓	1.255.256	951.755	-24,2%	↓
Beiras Litoral e A...	1.720.045	552.768	-67,9%	↓	1.649.925	921.950	-44,1%	↓	1.659.789	1.259.036	-24,1%	↓
Brisa	25.803.490	7.555.973	-70,7%	↓	26.379.883	13.856.690	-47,5%	↓	27.944.976	20.327.479	-27,3%	↓
Costa de Prata	2.295.612	872.039	-62,0%	↓	2.432.181	1.475.282	-39,3%	↓	2.334.150	1.936.235	-17,0%	↓
Douro Litoral	812.027	338.270	-58,3%	↓	880.443	551.178	-37,4%	↓	855.080	717.494	-16,1%	↓
Grande Lisboa	682.967	269.989	-60,5%	↓	749.287	422.022	-43,7%	↓	684.025	525.495	-23,2%	↓
Grande Porto	1.570.626	592.324	-62,3%	↓	1.690.373	919.589	-45,6%	↓	1.592.796	1.206.807	-24,2%	↓
Infraestruturas ...	10.971.469	4.322.747	-60,6%	↓	11.661.284	7.163.750	-38,6%	↓	11.341.881	9.285.444	-18,1%	↓
Interior Norte	787.778	245.234	-68,9%	↓	751.808	434.637	-42,2%	↓	773.028	593.644	-23,2%	↓
Litoral Centro	657.646	197.108	-70,0%	↓	679.411	340.103	-49,9%	↓	702.529	517.492	-26,3%	↓
Lusoponte	1.994.772	689.802	-65,4%	↓	2.158.692	1.238.688	-42,6%	↓	2.115.330	1.696.992	-19,8%	↓
Norte	1.863.430	630.741	-66,2%	↓	1.929.760	1.175.040	-39,1%	↓	1.959.342	1.556.080	-20,6%	↓
Norte Litoral	2.703.661	956.534	-64,6%	↓	2.825.217	1.628.397	-42,4%	↓	2.826.566	2.291.141	-18,9%	↓
Oeste	3.299.839	1.097.644	-66,7%	↓	3.528.262	1.962.298	-44,4%	↓	3.553.050	2.682.061	-24,5%	↓
<b>Média Ponderada</b>	<b>58.284.495</b>	<b>19.053.176</b>	<b>-67,3%</b>	↓	<b>60.302.617</b>	<b>33.399.623</b>	<b>-44,6%</b>	↓	<b>61.829.119</b>	<b>46.669.625</b>	<b>-24,5%</b>	↓

Variação da Circulação Média Diária por Concessão em períodos homólogos - Abr

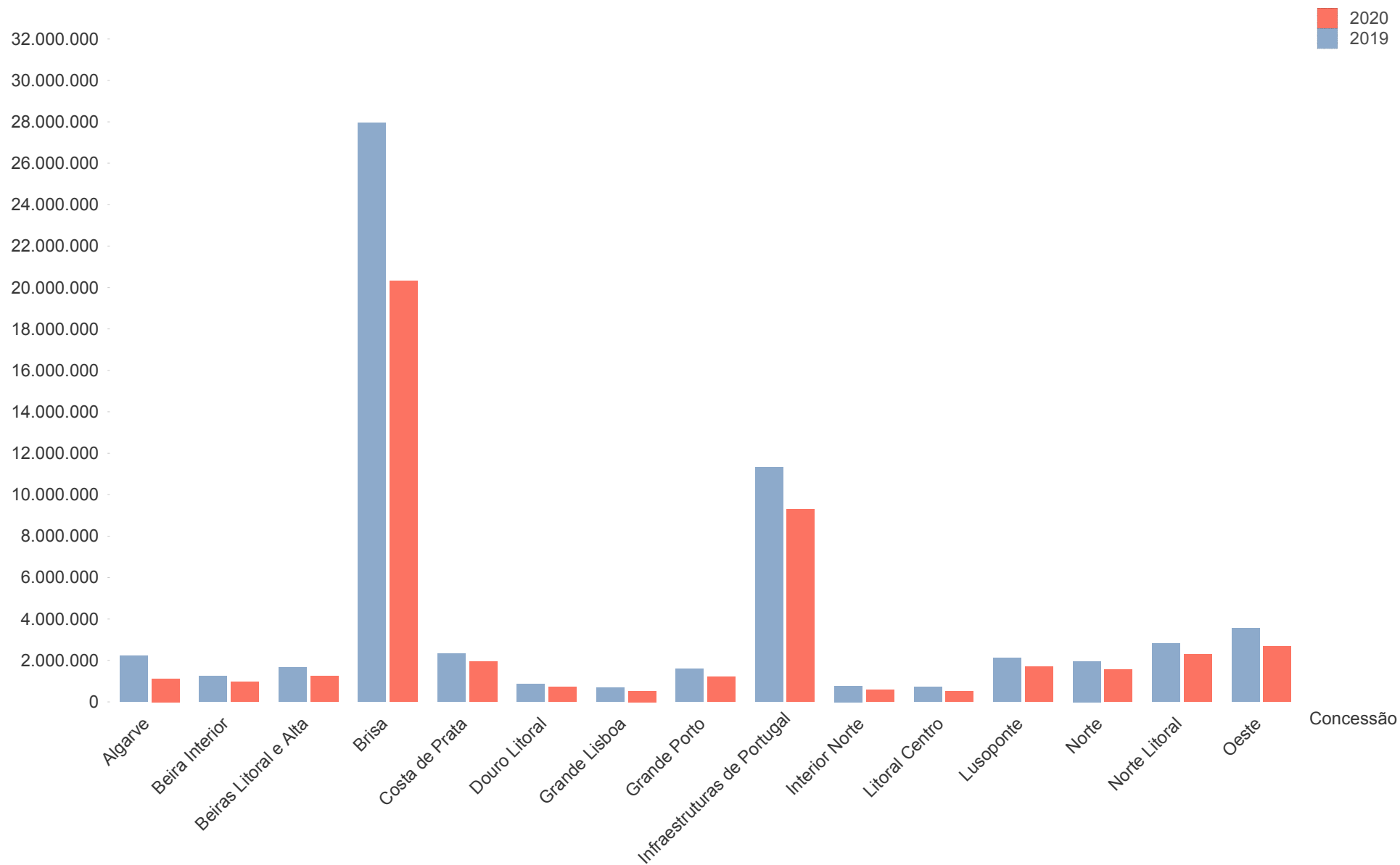


Variação da Circulação Média Diária por Concessão em períodos homólogos - Mai





Variação da Circulação Média Diária por Concessão em períodos homólogos - Jun



Av. das Forças Armadas, 40 • 1649-022 Lisboa  
Tel.: 217 949 000 • Fax: 217 973 777  
[www.imt-ip.pt](http://www.imt-ip.pt)

