

RELATÓRIO DE TRÁFEGO NA REDE NACIONAL DE AUTOESTRADAS 2º Trimestre de 2021



FICHA TÉCNICA

Título: Relatório de Tráfego
na Rede Nacional de Autoestradas

Edição: 2º Trimestre de 2021

Editor: Instituto da Mobilidade e dos Transportes, I.P. (**IMT, I.P.**)

Avenida Elias Garcia, 103

1050-098 Lisboa

www.imt-ip.pt

imt@imt-ip.pt

Coordenação Direção de Serviços de Gestão de Contratos de Concessões (**DSGCC**);

Técnica: Direção de Serviços de Sistemas de Informação (**DSSI**).

Fonte: Dados de tráfego fornecidos pelas concessionárias rodoviárias no âmbito das obrigações contratuais de informação

Processamento: Estatísticas de Tráfego elaboradas automaticamente a partir de:

- Sistema de Monitorização, Análise e Recenseamento de Tráfego (**SMART**);
- Sistema de Informação Geográfica (**SIG**).

Data edição: Agosto de 2021

ÍNDICE

A – Tráfego Médio Diário Mensal por Autoestrada	1
B – Tráfego Médio Diário Mensal por Concessão	60
C – Variação do Tráfego Médio Diário Mensal	77
D – Variação da Circulação Diária Mensal	86

Notas: A informação de tráfego na rede da EP, SA está incompleta por falta de fornecimento de alguns dados por parte da concessionária.

Os valores das médias ponderadas de TMDM assinalados a azul não incluem os sublanços com falta de dados (N/D).

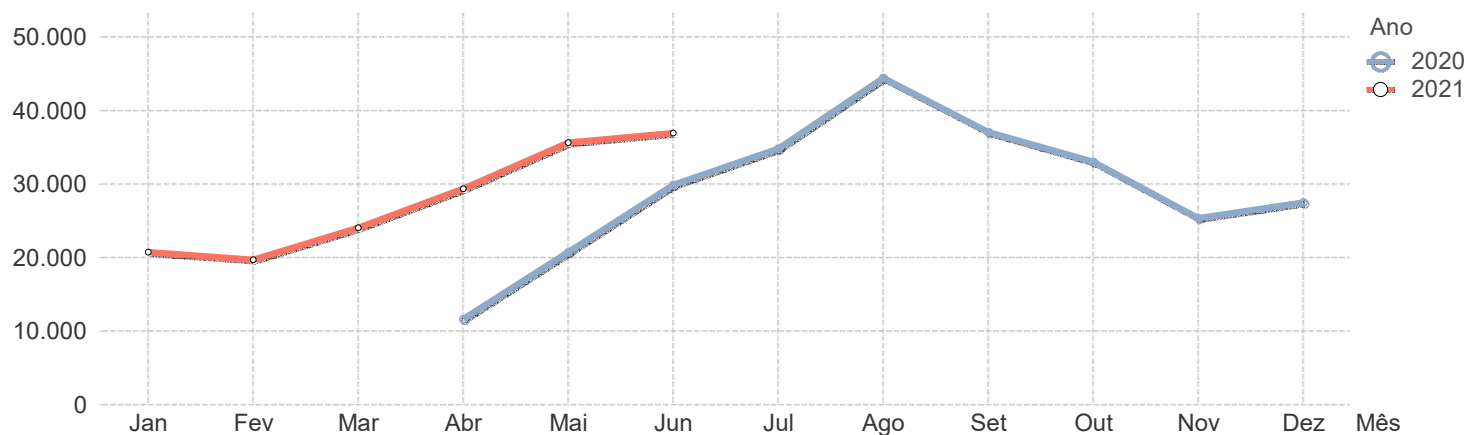
Os valores das médias ponderadas de TMDM assinalados a verde foram revistos pela concessionária.

Os valores das médias ponderadas de TMDM assinalados a laranja são provisórios.

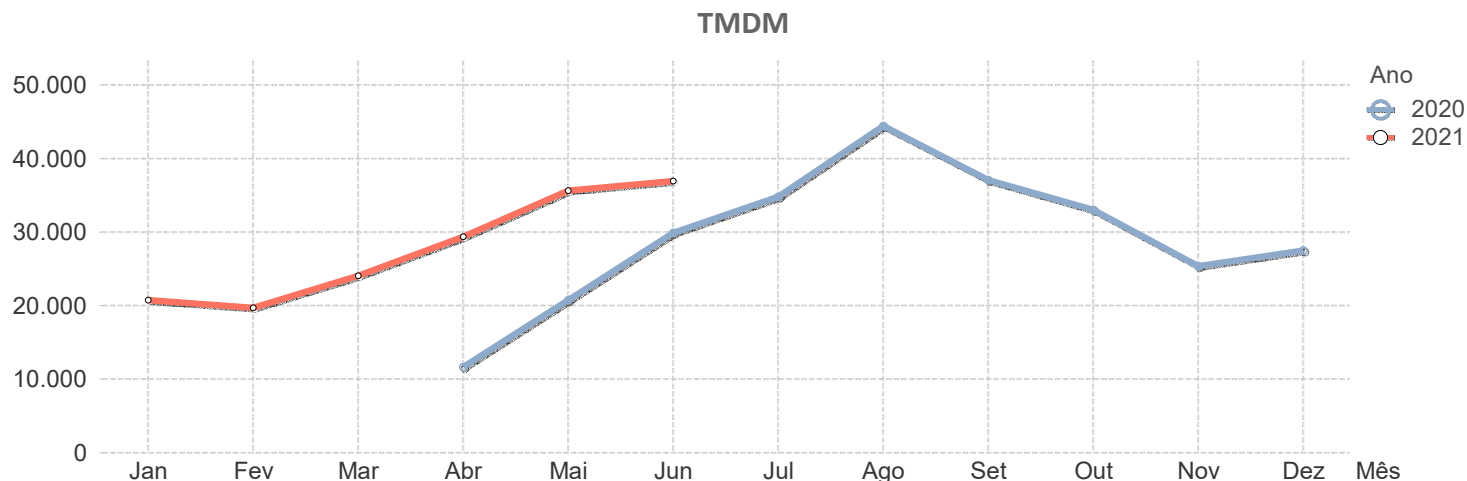
Estatística de Tráfego na Rede Nacional de Autoestradas

A1																
Sublanço	2020										2021					
	Abr	Mai	Jun	Jul	Ago	Set	Out	Nov	Dez	Jan	Fev	Mar	Abr	Mai	Jun	
Sacavém – S. João da Talha	39.920	63.847	81.071	90.078	90.470	93.274	88.195	75.840	77.720	62.631	61.428	72.922	83.436	95.745	92.095	
S. João da Talha – Stª Iría de Azóia (A1/IC2)	36.298	58.549	74.565	82.845	83.963	85.845	80.773	69.144	71.040	56.986	55.996	66.583	76.318	87.904	84.535	
Stª Iría de Azóia (A1/IC2) – Alverca (A1/A9)	32.184	52.899	67.912	75.652	77.352	79.473	75.465	63.799	65.661	52.017	49.967	60.035	70.129	81.179	77.832	
Alverca (A1/A9) – Vila Franca de Xira II	23.840	40.232	52.618	58.625	61.605	61.488	58.414	48.525	50.774	39.293	37.940	45.838	54.236	62.966	60.722	
Vila Franca de Xira II – Vila Franca de Xira I	24.994	41.197	53.679	59.762	62.672	62.381	59.217	49.394	51.528	40.272	39.181	47.294	55.787	64.080	61.559	
Vila Franca de Xira I – Castanheira do Ribatejo	19.181	32.639	43.245	48.497	52.813	50.679	47.543	38.740	41.460	31.399	30.477	37.345	44.216	51.547	50.525	
Castanheira do Ribatejo – A1/A10	18.794	32.173	42.708	47.896	52.353	49.982	46.764	37.980	40.836	30.809	29.924	36.447	43.328	50.633	49.505	
A1/A10 – Carregado	21.847	37.195	50.295	56.852	63.728	59.561	55.419	44.367	48.084	35.866	34.699	42.567	50.693	59.535	59.302	
Carregado – Aveiras de Cima	14.069	26.351	36.553	41.766	49.751	43.563	39.972	30.568	34.285	24.551	23.695	29.385	35.787	42.993	42.832	
Aveiras de Cima – Cartaxo	9.404	19.387	27.702	31.900	39.690	33.450	30.294	22.687	26.175	17.844	16.951	21.513	26.950	33.087	33.136	
Cartaxo – Santarém	9.763	19.824	28.246	32.481	40.267	34.035	30.865	23.213	26.710	18.340	17.389	22.014	27.545	33.689	33.831	
Santarém – A1/A15	10.346	20.996	31.111	36.563	48.398	37.817	32.775	24.192	27.810	19.145	18.229	23.038	29.096	35.895	38.051	
A1/A15 – Torres Novas (A1/A23)	9.349	19.208	28.736	33.828	46.094	35.445	30.565	22.209	25.859	17.660	16.794	21.309	26.990	33.435	35.414	
Torres Novas (A1/A23) – Fátima	6.371	12.430	19.314	22.794	32.726	24.904	21.107	15.144	17.314	12.141	11.370	14.348	18.408	23.232	25.032	
Fátima – Leiria	6.521	12.659	20.134	23.758	36.247	26.255	21.904	15.717	17.854	12.525	11.644	14.588	18.787	24.007	26.234	
Leiria – Pombal	6.364	12.456	19.853	23.652	36.026	25.989	21.823	15.522	17.475	12.385	11.634	14.611	18.669	23.661	25.995	
Pombal – Soure	6.310	12.427	19.787	23.620	35.669	25.885	21.886	15.784	17.500	12.470	11.699	14.724	18.746	23.651	25.951	
Soure – Condeixa	6.410	12.543	19.922	23.810	35.770	26.022	22.075	15.882	17.594	12.576	11.811	14.871	18.916	23.812	26.108	

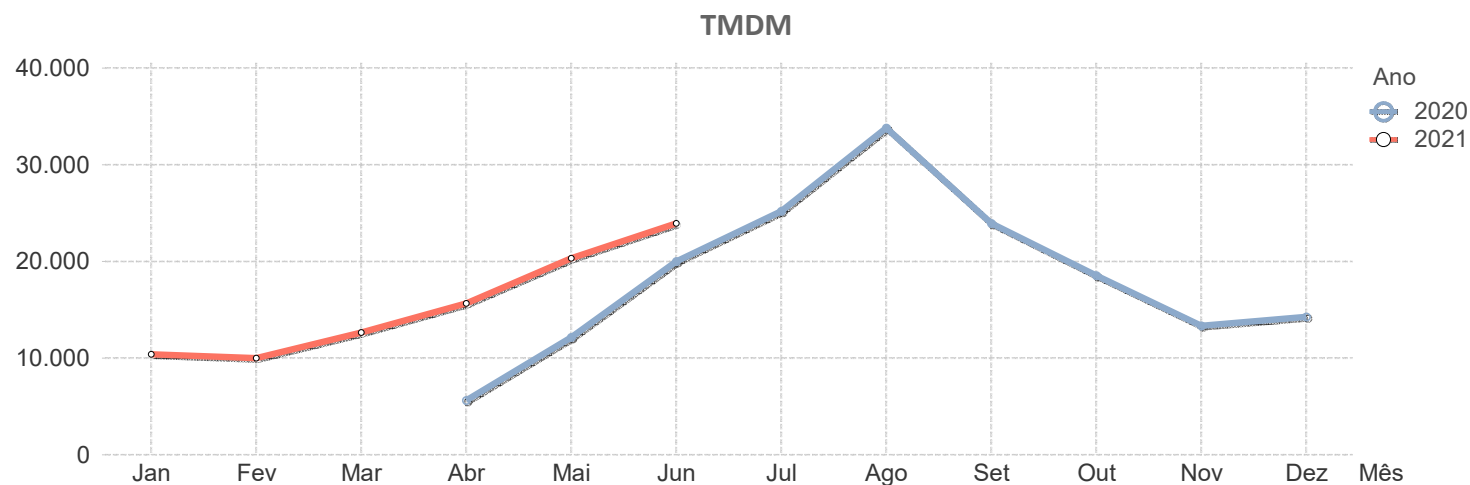
TMDM



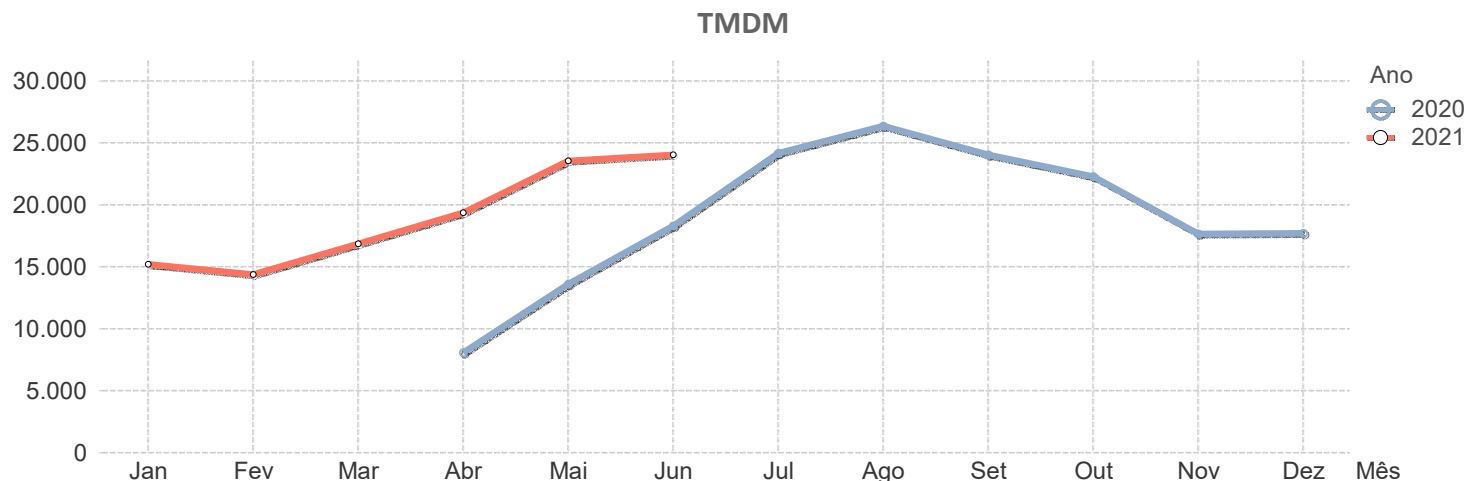
		A1														
		2020									2021					
Sublanço	..	Abr	Mai	Jun	Jul	Ago	Set	Out	Nov	Dez	Jan	Fev	Mar	Abr	Mai	Jun
Condeixa – Coimbra Sul	..	7.878	14.279	22.022	26.350	38.605	28.355	24.351	17.787	19.514	14.418	13.789	17.048	21.169	26.245	28.644
Coimbra Sul – Coimbra Norte (A1/A14)	..	7.709	13.759	21.070	25.251	37.119	27.037	23.011	16.656	18.434	13.694	13.186	16.303	20.132	24.910	27.196
Coimbra Norte (A1/A14) – Mealhada	..	7.914	13.795	21.193	25.404	35.347	27.561	24.106	17.748	19.032	14.622	13.793	17.019	20.838	25.791	27.976
Mealhada – Aveiro Sul	..	7.753	13.486	20.638	24.818	34.469	26.937	23.552	17.312	18.603	14.347	13.461	16.556	20.301	25.208	27.226
Aveiro Sul – Albergaria (A1/A25)	..	7.164	12.457	19.053	22.895	32.018	24.874	21.626	15.859	17.144	13.292	12.545	15.307	18.769	23.204	25.118
Albergaria (A1/A25) – Estarreja	..	12.212	21.082	31.356	38.538	50.472	40.654	35.896	27.020	28.809	22.766	21.436	25.867	31.300	38.364	40.780
Estarreja – Feira	..	11.397	19.500	29.200	36.048	47.605	38.114	33.493	25.041	26.880	21.097	19.733	23.847	29.017	35.722	37.959
Feira – Espinho (A1/A41)	..	12.771	21.942	32.763	40.116	50.980	42.438	37.756	28.764	30.755	24.352	22.646	27.092	32.944	40.464	42.568
Espinho (A1/A41) – Feiteira	..	12.745	22.173	33.110	40.562	48.661	42.913	38.724	29.964	32.002	25.783	23.612	28.045	34.404	42.151	43.835
Feiteira – Carvalhos	..	25.922	39.134	55.593	65.738	72.755	68.455	63.481	51.734	53.041	43.932	41.114	48.188	57.452	68.511	70.296
Carvalhos – Jaca	..	16.149	26.076	35.728	40.937	43.245	42.566	39.944	33.170	34.243	27.967	25.898	29.934	35.652	42.151	42.108
Jaca – Santo Ovídio	..	28.093	43.744	57.536	65.741	66.317	67.616	64.157	54.932	56.485	47.602	44.725	51.031	59.328	68.401	67.558
Santo Ovídio – Coimbrões	..	29.931	47.759	61.465	69.555	68.453	69.389	65.482	56.394	57.587	48.844	46.193	52.874	60.859	69.447	68.442
Coimbrões – Canidelo	..	48.718	77.701	100.228	101.398	104.895	113.733	105.392	90.830	89.628	77.987	73.888	85.459	98.088	111.428	108.992
Canidelo – Afurada	..	47.351	75.551	97.236	98.179	105.807	109.351	101.166	87.296	85.785	73.866	69.129	78.913	92.572	106.393	103.319
Afurada – Arrábida	..	47.351	75.551	97.236	98.179	105.807	109.351	101.166	87.296	85.785	73.866	69.129	78.913	92.572	106.393	103.319
Média Ponderada		11.661	20.745	29.878	34.799	44.417	37.056	33.019	25.378	27.505	20.773	19.708	24.073	29.366	35.636	36.925



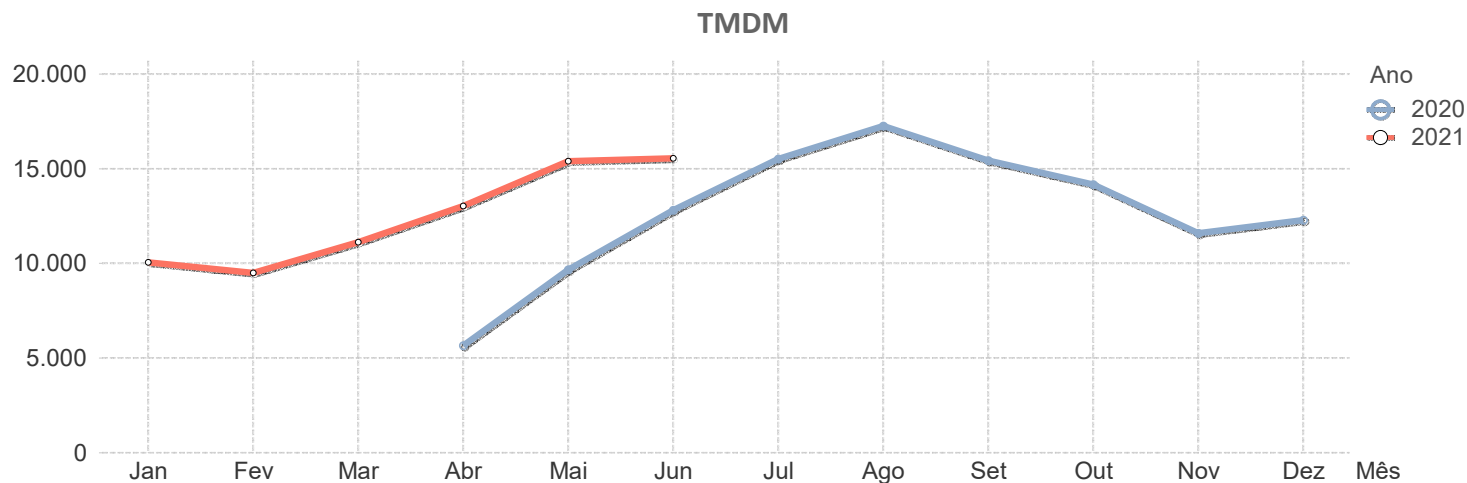
		A2														
		2020									2021					
Sublanço	..	Abr	Mai	Jun	Jul	Ago	Set	Out	Nov	Dez	Jan	Fev	Mar	Abr	Mai	Jun
Ponte 25 de Abril	..	49.846	94.767	122.002	141.708	142.774	141.850	127.660	105.699	104.308	83.488	79.551	92.315	116.335	140.403	137.139
Almada – Fogueteiro	..	32.036	57.200	74.518	82.464	84.062	82.697	75.998	64.348	65.207	51.517	50.324	59.989	70.991	84.280	81.793
Fogueteiro – Coina	..	11.002	21.571	30.474	34.708	37.493	34.912	31.757	25.817	26.696	19.969	19.099	23.323	28.547	35.187	34.621
Coina – Palmela	..	9.462	18.996	27.401	31.673	34.615	31.138	28.278	22.857	23.124	17.717	16.893	20.684	25.422	31.405	31.618
Palmela – A2/A12	..	10.121	19.720	28.233	32.817	35.816	32.056	29.302	24.034	24.321	18.567	17.590	21.486	26.278	32.379	32.839
A2/A12 – Marateca	..	5.494	14.005	22.776	28.659	35.481	25.865	20.809	14.506	16.206	11.065	10.848	14.345	17.710	23.288	26.304
Marateca – A2/A6/A13	..	5.006	12.927	21.252	27.147	33.673	24.404	19.476	13.540	15.191	10.351	10.133	13.429	16.569	21.987	24.980
A2/A6/A13 – Alcácer do Sal	..	4.005	10.624	19.516	26.151	37.514	23.076	15.974	10.215	11.513	7.905	7.777	10.555	13.039	17.717	23.256
Alcácer do Sal – Grândola Norte	..	3.376	8.450	16.585	22.169	33.196	20.405	14.071	8.957	10.136	6.934	6.733	9.118	11.326	15.254	20.347
Grândola Norte – Grândola Sul	..	2.418	5.888	12.177	16.647	26.539	15.738	10.659	6.491	7.452	5.012	4.802	6.573	8.211	11.354	15.762
Grândola Sul – Aljustrel	..	1.608	4.250	9.827	13.686	23.109	12.822	8.081	4.514	5.307	3.511	3.293	4.606	5.893	8.594	12.926
Aljustrel – Castro Verde	..	1.582	4.199	9.793	13.648	23.109	12.762	8.013	4.462	5.261	3.473	3.244	4.538	5.798	8.501	12.888
Castro Verde – Almodôvar	..	1.752	4.615	10.558	14.712	24.713	13.759	8.759	4.973	5.895	3.835	3.573	4.942	6.379	9.362	13.971
Almodôvar – S. B. Messines	..	1.835	4.786	10.809	15.020	25.074	14.064	9.036	5.200	6.154	3.975	3.723	5.133	6.605	9.660	14.286
S. B. Messines – Paderne (A22)	..	1.760	4.585	10.433	14.617	24.445	13.712	8.771	5.101	5.954	3.880	3.612	4.934	6.373	9.360	13.883
Média Ponderada		5.638	12.139	19.991	25.184	33.796	23.950	18.553	13.331	14.253	10.408	9.999	12.650	15.670	20.319	23.949



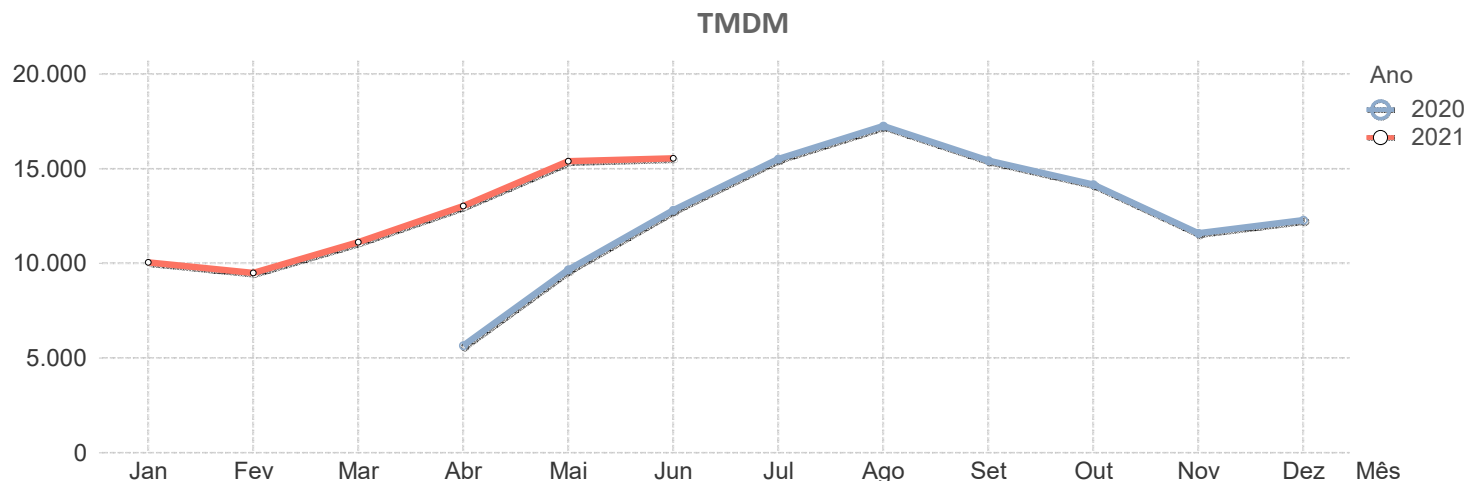
		A3														
		2020									2021					
Sublanço	..	Abr	Mai	Jun	Jul	Ago	Set	Out	Nov	Dez	Jan	Fev	Mar	Abr	Mai	Jun
Porto (VCI) – EN 12	..	39.944	65.753	84.184	98.187	97.810	98.702	90.998	76.450	76.380	65.718	63.405	73.215	84.500	97.024	97.197
EN 12 – Águas Santas (A3/A4)	..	50.434	81.400	104.815	122.397	119.838	123.784	115.570	97.787	98.263	85.070	81.236	93.047	107.570	123.190	122.684
Águas Santas (A3/A4) – Maia	..	26.705	43.902	57.856	68.926	68.513	70.654	66.583	55.827	55.162	47.975	46.062	53.460	61.440	70.209	69.859
Maia – Santo Tirso	..	19.281	32.594	43.902	54.696	56.377	55.431	51.807	42.104	42.120	36.311	34.306	40.219	46.724	54.524	54.588
Santo Tirso – Famalicão	..	16.831	28.275	37.964	47.986	50.246	48.028	44.537	36.378	36.498	31.547	29.813	35.005	40.662	47.568	47.656
Famalicão – Cruz	..	7.987	13.810	19.025	25.013	27.628	24.795	22.568	17.814	17.960	15.266	14.400	17.088	19.980	24.038	24.645
Cruz – Braga Sul	..	6.962	12.307	17.200	22.970	25.655	22.784	20.753	16.334	16.560	13.927	13.015	15.563	18.378	22.274	22.898
Braga Sul – Braga Poente	..	2.971	5.059	6.999	10.303	12.876	9.768	8.749	6.565	6.752	5.728	5.483	6.597	7.468	9.510	10.214
Braga Poente – EN 201	..	2.362	4.255	6.047	9.568	12.904	9.022	7.991	5.580	5.914	4.825	4.498	5.427	6.254	8.611	9.358
EN 201 – Ponte de Lima Sul	..	2.593	4.724	6.684	10.520	13.841	9.866	8.846	6.190	6.462	5.273	4.896	5.861	6.828	9.498	10.212
Ponte de Lima Sul – Ponte de Lima Norte	..	3.832	6.423	8.655	12.755	16.004	12.122	11.262	8.361	8.566	7.152	6.622	7.846	9.234	11.956	12.566
Ponte de Lima Norte – EN 303	..	1.809	2.938	4.088	7.449	9.276	7.050	6.603	4.397	4.489	3.788	3.493	4.142	4.536	6.802	7.352
EN 303 – Valença (Sul)	..	1.751	2.783	3.853	7.171	8.821	6.783	6.374	4.224	4.314	3.645	3.336	3.932	4.309	6.554	7.082
Valença (Sul) – Valença	..	3.885	6.098	8.073	14.708	16.889	14.397	13.884	10.716	9.191	9.400	8.812	9.721	8.930	13.365	14.434
Valença – Fronteira	..	3.321	5.218	6.744	15.270	19.195	14.532	13.506	11.102	9.508	6.195	5.969	7.339	6.812	13.268	13.437
Média Ponderada	..	8.095	13.609	18.324	24.180	26.374	24.050	22.287	17.670	17.721	15.223	14.392	16.864	19.377	23.554	24.045



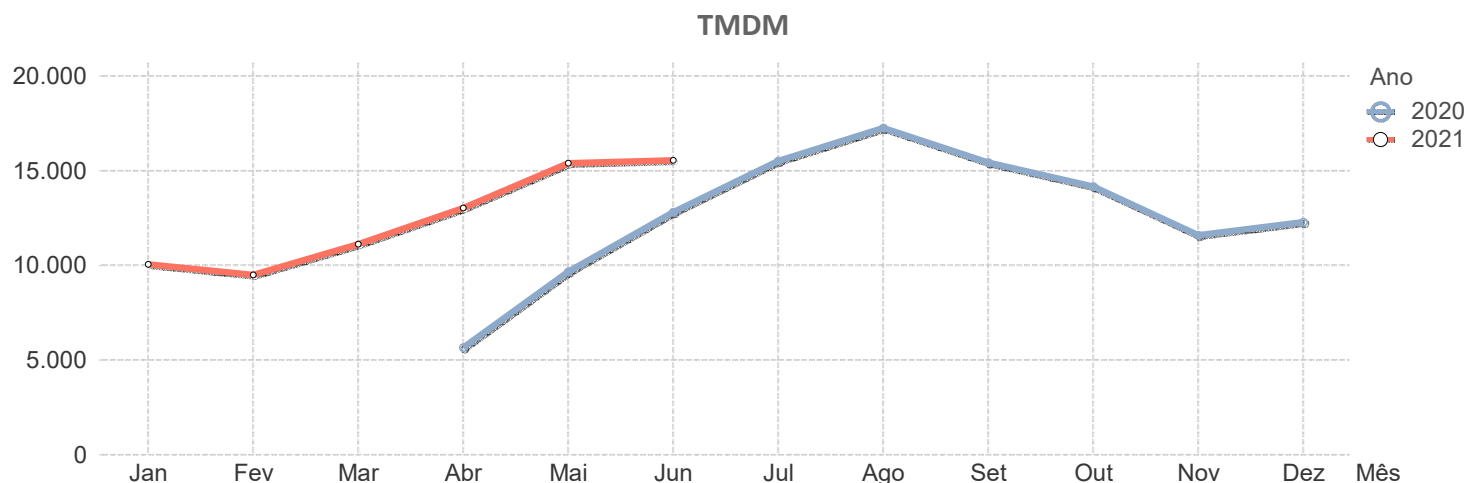
A4																
Sublanço	2020										2021					
	Abr	Mai	Jun	Jul	Ago	Set	Out	Nov	Dez	Jan	Fev	Mar	Abr	Mai	Jun	
Matosinhos – Sendim	17.390	24.858	31.432	40.034	35.435	43.175	43.283	33.117	34.510	29.816	26.363	27.781	31.166	33.344	40.616	
Sendim – Guifões	24.956	35.108	44.163	54.857	50.734	58.936	58.259	43.828	46.024	38.437	33.634	39.145	44.719	47.107	57.073	
Guifões – Custóias	24.956	35.108	44.163	54.857	50.734	58.936	58.259	43.828	46.024	38.437	33.634	39.145	44.719	47.107	57.073	
Custóias – Via Norte	14.929	25.018	35.073	45.596	42.936	45.594	41.421	34.675	38.198	30.403	25.748	30.270	37.900	45.852	46.317	
Via Norte – Ponte da Pedra	14.621	23.992	32.917	42.262	40.114	42.207	38.592	32.416	35.383	28.563	24.641	28.976	35.503	42.815	43.213	
Ponte da Pedra – Águas Santas (A3/A4)	19.550	30.878	40.874	50.949	47.962	51.157	47.260	40.012	42.325	35.185	31.554	36.909	44.062	51.814	51.151	
Águas Santas (A3/A4) – Ermesinde	33.183	54.564	70.422	82.840	82.710	81.763	74.600	63.307	64.843	55.191	52.200	59.905	70.443	82.454	82.188	
Ermesinde – Valongo	17.620	28.973	37.393	43.987	43.918	43.415	39.612	33.616	34.431	29.306	27.717	31.809	37.405	43.782	43.641	
Valongo – Campo	16.496	27.414	35.164	41.274	41.742	40.488	36.956	30.993	32.079	27.207	25.832	29.709	34.900	40.835	40.760	
Campo – A4/A41	15.928	26.690	34.651	41.186	44.223	40.446	36.378	30.004	31.673	26.427	25.421	29.597	34.605	40.654	40.914	
A4/A41 – Baltar	15.928	26.690	34.651	41.186	44.223	40.446	36.378	30.004	31.673	26.427	25.421	29.597	34.605	40.654	40.914	
Baltar – Paredes	13.317	22.874	29.934	35.739	39.135	35.205	31.407	25.698	27.405	22.608	21.727	25.396	29.832	35.167	35.439	
Paredes – Guilhufe	11.620	20.057	26.408	31.602	35.168	31.183	27.643	22.500	24.082	19.760	18.995	22.318	26.228	31.061	31.324	
Guilhufe – Penafiel	11.640	20.041	26.273	31.254	34.981	31.213	27.911	22.617	24.262	19.963	19.144	22.302	26.188	30.948	31.225	
Penafiel – Castelões (A4/A11)	9.724	17.072	22.450	26.777	30.711	26.452	23.398	18.840	20.264	16.540	16.084	18.794	22.181	26.243	26.519	
Castelões (A4/A11) – Amarante Poente	6.475	12.189	16.343	19.929	24.242	19.809	17.368	13.561	14.792	11.768	11.332	13.427	16.207	19.433	19.538	
Amarante Poente – Amarante (Margem E...)	9.230	15.728	20.204	23.846	28.352	23.833	21.754	17.559	18.795	15.155	14.608	17.362	20.832	24.751	24.522	
Amarante (Margem Esqª) – Gerales	8.628	14.967	19.351	22.869	27.333	22.872	20.854	16.763	17.967	14.381	13.871	16.488	19.845	23.696	23.448	



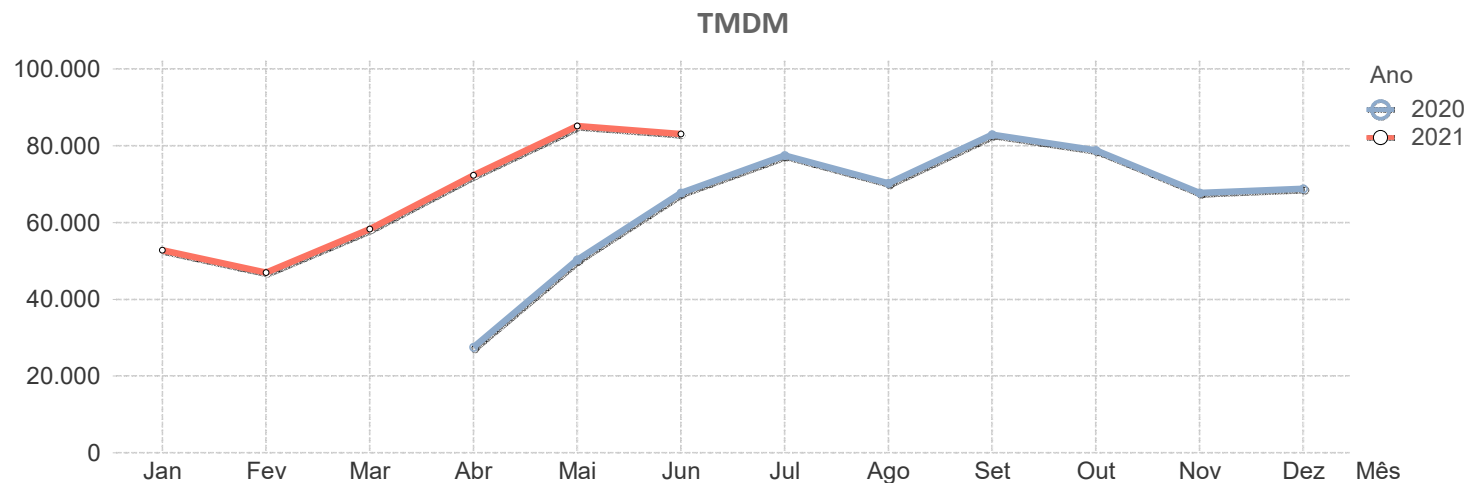
A4																
Sublanço	2020										2021					
	Abr	Mai	Jun	Jul	Ago	Set	Out	Nov	Dez	Jan	Fev	Mar	Abr	Mai	Jun	
Geraldes – Padronelo	6.694	12.516	17.521	18.556	22.532	18.708	17.033	16.187	17.099	13.059	13.889	16.706	19.660	23.654	23.838	
Padronelo – Ligação ao IP4	5.075	9.490	13.283	15.731	17.893	16.132	14.585	11.144	12.814	10.047	9.250	11.332	13.338	16.048	16.173	
Ligação ao IP4 – Campeã	3.796	7.013	9.989	11.924	12.710	12.008	10.908	8.252	9.640	7.576	7.013	8.432	9.955	12.007	12.055	
Campeã – Parada de Cunhos	3.820	6.942	9.995	11.912	13.548	12.241	11.496	8.927	9.790	7.727	7.251	8.705	10.082	12.218	12.282	
Parada de Cunhos – Vila Real Sul	3.202	5.989	8.198	9.557	12.943	10.181	9.144	7.256	7.901	6.148	5.977	7.233	8.431	10.072	10.266	
Vila Real Sul – A4/A24	3.263	6.046	8.370	10.262	13.270	10.347	9.297	7.331	8.118	6.197	6.046	7.329	8.606	10.333	10.338	
A4/A24 – Vila Real Nascente	2.876	5.160	7.017	8.372	10.689	8.383	7.816	6.323	6.934	5.308	5.213	6.231	7.260	8.531	8.537	
Vila Real Nascente – Lames	4.497	7.876	10.522	12.388	15.386	12.359	11.116	9.218	10.244	7.855	7.866	9.322	10.819	12.502	12.452	
Lames – Justes	4.000	7.203	9.765	11.518	14.564	11.661	10.841	8.750	9.503	7.293	7.093	8.462	9.947	11.635	11.642	
Justes – Pópulo	3.671	6.758	9.163	10.828	13.680	10.965	10.240	8.245	8.933	6.851	6.636	7.926	9.300	10.911	10.956	
Pópulo – Murça	2.721	4.833	6.484	7.886	9.871	7.859	7.386	6.064	6.402	5.043	4.817	5.696	6.689	7.880	7.821	
Murça – Palheiros	2.236	4.053	5.501	6.747	8.460	6.648	6.285	5.157	5.424	4.271	4.080	4.815	5.685	6.755	6.651	
Palheiros – Franco	2.213	4.010	5.480	6.704	8.421	6.620	6.246	5.128	5.397	4.235	4.051	4.766	5.604	6.679	6.597	
Franco – Lamas de Orelhão	2.300	4.072	5.496	6.647	8.407	6.569	6.364	5.263	5.539	4.388	4.216	4.936	5.755	6.821	6.760	
Lamas de Orelhão – Mirandela Poente	2.556	4.442	5.977	7.288	9.056	7.129	6.767	5.681	5.941	4.742	4.533	5.344	6.208	7.255	7.190	
Mirandela Poente – Mirandela Norte	1.935	3.333	4.431	5.555	7.021	5.381	5.059	4.242	4.409	3.600	3.494	4.082	4.619	5.429	5.441	
Mirandela Norte – Romeu	2.100	3.686	4.889	6.186	7.495	5.963	5.700	4.806	4.802	4.004	3.797	4.439	5.112	6.018	6.072	
Romeu – Amendoeira	2.066	3.659	4.839	6.103	7.431	5.911	5.644	4.755	4.762	3.971	3.763	4.375	5.038	5.955	6.008	



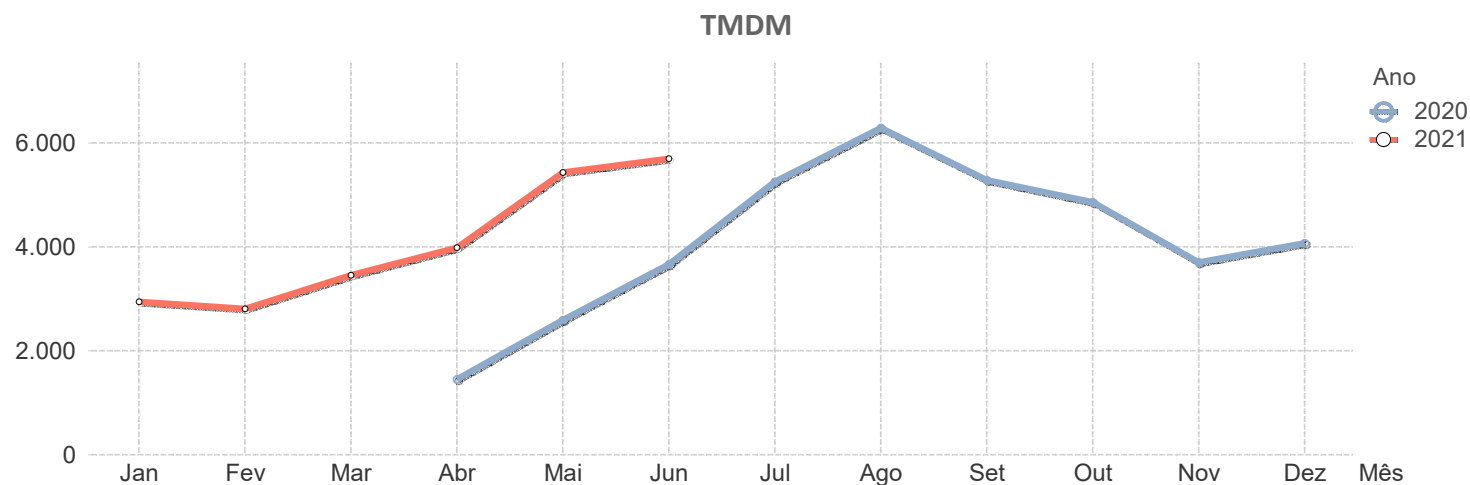
A4																
Sublanço	2020										2021					
	Abr	Mai	Jun	Jul	Ago	Set	Out	Nov	Dez	Jan	Fev	Mar	Abr	Mai	Jun	
Amendoeira – Lamas de Podence	1.951	3.479	4.711	6.111	7.789	5.768	5.431	4.675	4.521	3.824	3.590	4.146	4.785	5.741	5.873	
Lamas de Podence – Azibo	2.187	3.894	5.265	6.850	8.517	6.361	5.829	4.956	4.862	4.074	3.868	4.514	5.146	6.222	6.384	
Azibo – Quintela de Lapaças	2.133	3.693	4.870	6.110	7.434	5.965	5.743	4.921	4.852	4.062	3.822	4.421	5.082	6.105	6.151	
Quintela de Lapaças – Vale de Nogueira	2.013	3.533	4.661	5.858	7.061	5.758	5.565	4.752	4.664	3.948	3.673	4.244	4.894	5.900	5.928	
Vale de Nogueira – Santa Comba de Rossas	2.312	3.905	5.068	6.322	7.619	6.276	6.002	5.164	5.137	4.355	4.078	4.722	5.394	6.400	6.386	
Santa Comba de Rossas – Mós	2.452	4.083	5.285	6.538	8.283	6.497	6.268	5.409	5.369	4.565	4.292	4.968	5.656	6.661	6.654	
Mós – Bragança Poente	3.032	4.891	6.182	7.604	9.093	7.455	7.319	6.466	6.352	5.431	5.175	6.022	6.709	7.761	7.743	
Bragança Poente – Bragança Sul	553	850	1.124	1.758	2.334	1.591	1.519	1.258	1.240	1.152	1.113	1.248	1.303	1.628	1.621	
Bragança Sul – Bragança Nascente	859	1.287	1.609	2.396	3.030	2.204	2.125	1.804	1.780	1.613	1.571	1.787	1.704	2.266	2.242	
Bragança Nascente – Rio Frio	1.353	2.068	2.528	3.632	4.634	3.427	3.365	2.824	2.896	2.483	2.370	2.740	2.867	3.585	3.537	
Rio Frio – Quintanilha	709	1.061	1.269	2.411	3.028	2.230	2.162	1.769	1.808	1.621	1.337	1.509	1.522	2.369	2.116	
Quintanilha – Quintanilha (Fronteira)	3	4	1	2.251	2.844	2.076	2.007	1.638	1.666	1.313	3	1	0	2.203	1.923	
Média Ponderada	5.656	9.670	12.818	15.510	17.255	15.430	14.162	11.591	12.292	10.054	9.495	11.114	13.032	15.391	15.554	



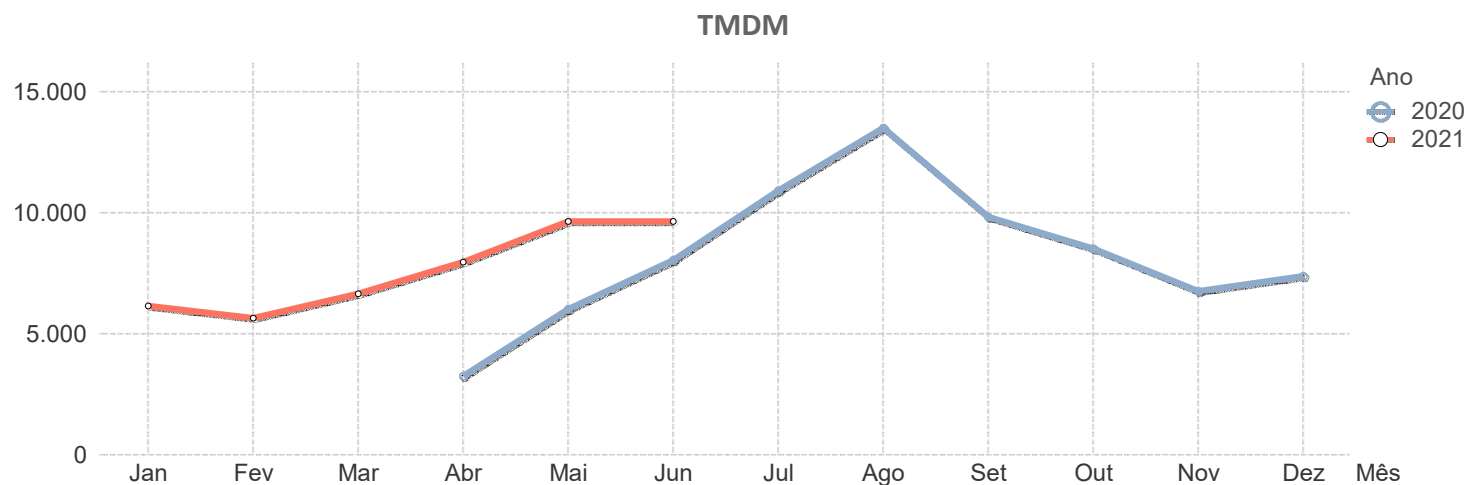
A5																
Sublanço	2020										2021					
	Abr	Mai	Jun	Jul	Ago	Set	Out	Nov	Dez	Jan	Fev	Mar	Abr	Mai	Jun	
Viaduto Duarte Pacheco – Cruz das Oliveiras	43.088	77.710	103.411	115.533	106.991	123.515	117.329	100.747	99.118	78.201	71.791	86.434	104.574	122.671	118.470	
Cruz das Oliveiras – Monsanto	42.801	77.165	103.053	115.301	106.641	122.842	116.931	100.458	98.916	77.851	71.365	85.958	104.253	122.599	119.083	
Monsanto – Miraflores (A5/IC17)	25.628	47.182	64.563	72.280	63.975	78.269	75.601	64.282	63.275	49.622	43.896	54.177	67.256	79.235	76.132	
Miraflores (A5/IC17) – Linda-a-Velha	47.382	85.548	115.050	130.999	117.204	138.929	132.339	113.219	112.768	87.933	78.809	97.687	120.065	140.934	136.590	
Linda-a-Velha – Estádio Nacional	42.884	77.981	104.315	120.063	107.009	126.333	120.606	102.755	103.143	79.550	70.891	89.090	110.869	129.973	126.462	
Estádio Nacional – Oeiras	36.169	64.858	88.162	102.479	92.483	110.098	104.623	89.930	92.797	70.303	62.680	77.713	96.641	113.625	111.323	
Oeiras – Carcavelos	24.239	45.119	61.302	71.403	65.015	76.209	71.860	61.858	64.396	48.314	42.886	53.579	66.983	79.298	77.724	
Carcavelos – Estoril	15.576	29.493	40.409	46.475	42.351	50.607	47.845	41.316	43.037	32.009	27.636	34.934	44.270	52.935	52.169	
Estoril – Alcabideche	12.624	23.741	32.034	36.524	33.031	39.807	37.979	33.316	34.866	26.878	22.329	28.306	35.898	42.286	41.517	
Alcabideche – Alvide	16.160	28.345	36.567	41.086	37.489	44.076	41.643	36.820	37.566	29.321	26.027	32.669	39.936	45.710	44.973	
Alvide – Cascais	12.722	22.988	29.642	33.063	29.964	35.244	32.989	28.559	29.460	22.763	20.579	25.977	31.608	36.220	35.643	
Média Ponderada	27.547	50.289	67.749	77.521	70.210	82.930	78.801	67.741	68.862	52.824	46.965	58.338	72.362	85.169	83.129	



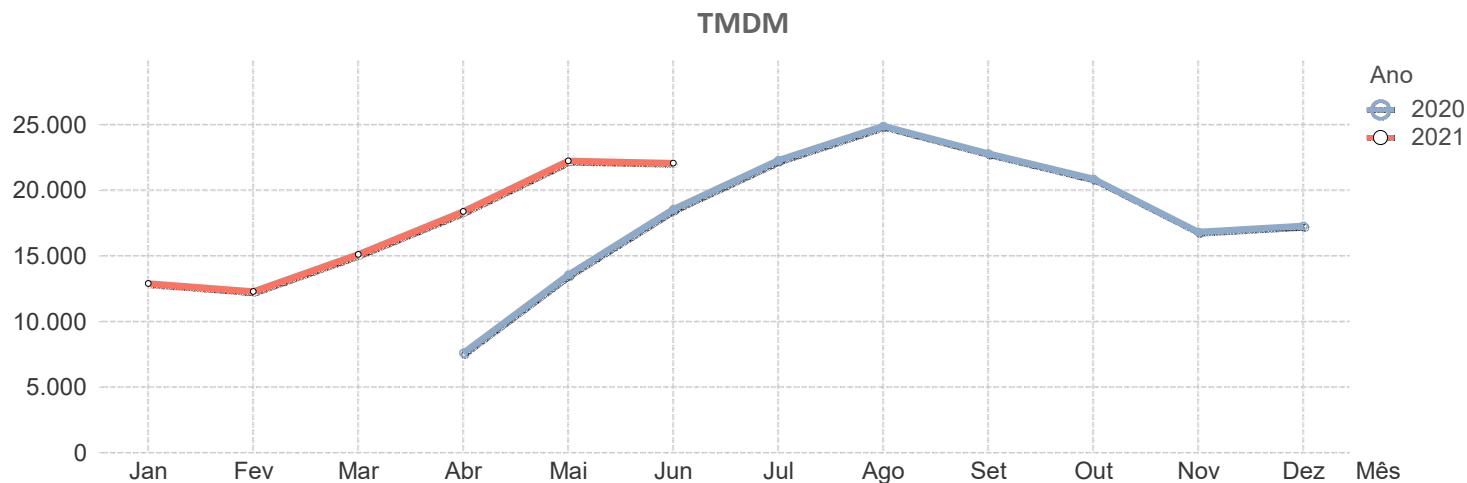
A6																
Sublanço	2020										2021					
	Abr	Mai	Jun	Jul	Ago	Set	Out	Nov	Dez	Jan	Fev	Mar	Abr	Mai	Jun	
A2/A6/A13 – Vendas Novas	2.337	4.733	6.826	8.423	9.943	8.687	8.024	6.073	6.697	4.704	4.583	5.774	6.984	9.004	9.140	
Vendas Novas – Montemor-o-Novo Poente	2.126	4.264	6.099	7.694	9.146	7.951	7.355	5.558	6.174	4.319	4.201	5.274	6.378	8.263	8.426	
Montemor-o-Novo Poente – Montemor-o-...	1.958	3.866	5.552	7.049	8.452	7.297	6.749	5.059	5.574	3.968	3.853	4.825	5.791	7.513	7.724	
Montemor-o-Novo Nascente – Évora Poente	1.605	3.154	4.600	6.046	7.366	6.271	5.780	4.273	4.734	3.360	3.195	4.008	4.842	6.381	6.623	
Évora Poente – Évora Nascente	768	1.382	1.966	3.150	3.898	3.007	2.674	1.990	2.241	1.648	1.569	1.946	2.211	3.048	3.273	
Évora Nascente – Estremoz	983	1.725	2.503	3.902	4.822	3.798	3.418	2.584	2.867	2.116	2.017	2.473	2.836	3.807	4.152	
Estremoz – Borba	704	1.127	1.590	2.873	3.651	2.746	2.452	1.825	2.032	1.526	1.415	1.721	1.919	2.731	3.047	
Borba – Elvas Poente	691	1.050	1.444	2.809	3.539	2.658	2.369	1.779	1.996	1.496	1.367	1.657	1.805	2.667	3.005	
Elvas Poente – EN246	1.821	2.422	3.009	4.814	5.483	4.728	4.378	3.639	3.676	3.002	2.967	3.386	3.468	4.837	5.157	
EN246 – Elvas Central	2.170	2.854	3.570	5.580	6.199	5.442	5.108	4.279	4.360	3.484	3.493	4.005	4.062	5.728	6.049	
Elvas Central – Elvas Nascente	2.141	2.803	3.521	5.747	6.323	5.604	5.268	4.431	4.487	3.639	3.595	4.079	4.058	5.913	6.319	
Elvas Nascente – Caia	2.686	3.597	4.671	9.096	9.978	9.367	9.029	7.230	7.882	5.529	4.687	5.400	5.462	10.054	10.267	
Caia – Fronteira do Caia	2.862	3.988	5.190	8.980	9.879	9.235	8.926	7.147	7.767	5.460	5.192	6.057	6.125	9.926	10.126	
Média Ponderada	1.452	2.594	3.664	5.256	6.290	5.288	4.860	3.704	4.075	2.946	2.811	3.454	3.986	5.435	5.697	



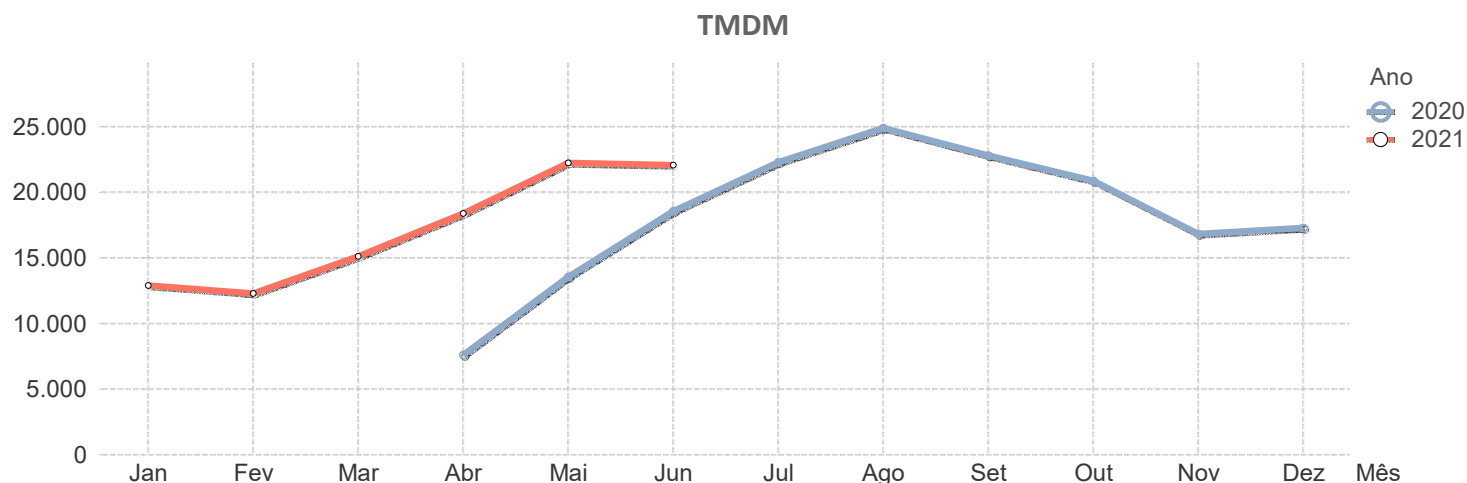
A7																
		2020									2021					
Sublanço	..	Abr	Mai	Jun	Jul	Ago	Set	Out	Nov	Dez	Jan	Fev	Mar	Abr	Mai	Jun
Póvoa de Varzim (A28) – EN206	..	2.631	6.219	8.357	12.468	13.331	9.369	7.014	5.502	6.072	4.699	4.359	5.383	7.226	9.153	9.443
EN206 – Famalicão	..	2.862	6.602	8.789	13.046	13.957	9.857	7.448	5.821	6.428	4.998	4.652	5.717	7.612	9.610	9.861
Famalicão – A3/A7	..	7.660	13.739	17.815	22.347	22.223	20.664	18.677	15.858	16.030	13.706	12.988	15.451	18.348	21.319	21.158
A3/A7 – Seide	..	8.587	15.276	20.046	25.378	27.452	24.162	21.481	17.584	18.112	15.683	14.831	17.488	20.684	24.365	24.231
Seide – Ave	..	7.199	12.894	17.020	21.605	23.586	20.700	18.460	15.004	15.549	13.382	12.600	14.916	17.730	21.035	20.907
Ave – Selho	..	6.511	11.442	15.125	19.043	20.871	18.471	16.681	13.654	14.088	12.173	11.467	13.694	16.444	19.600	19.386
Selho – Guimarães Sul	..	4.230	7.553	10.602	13.656	17.506	13.369	12.165	9.876	11.026	8.958	8.105	9.135	10.310	12.380	12.181
Guimarães Sul – Calvos	..	4.562	7.894	10.665	13.529	17.364	13.207	12.061	9.719	10.701	8.834	8.280	9.594	11.042	13.282	13.079
Calvos – Fafe Sul	..	2.577	4.493	6.122	8.371	11.784	7.859	7.015	5.494	6.223	5.183	4.736	5.371	6.049	7.352	7.181
Fafe Sul – Basto	..	2.123	3.720	4.993	6.876	10.300	6.378	5.622	4.298	4.983	4.095	3.662	4.241	4.941	6.060	6.064
Basto – Ribeira de Pena	..	1.818	3.016	4.030	5.772	8.891	5.275	4.713	3.634	4.093	3.487	3.082	3.556	4.107	4.966	4.910
Ribeira de Pena – Vila Pouca de Aguiar (A...)	..	1.389	2.470	3.305	4.917	7.877	4.412	3.929	2.931	3.466	2.889	2.467	2.908	3.433	4.185	4.277
Média Ponderada	..	3.247	6.018	8.037	10.907	13.498	9.823	8.519	6.761	7.384	6.145	5.652	6.652	7.961	9.644	9.641



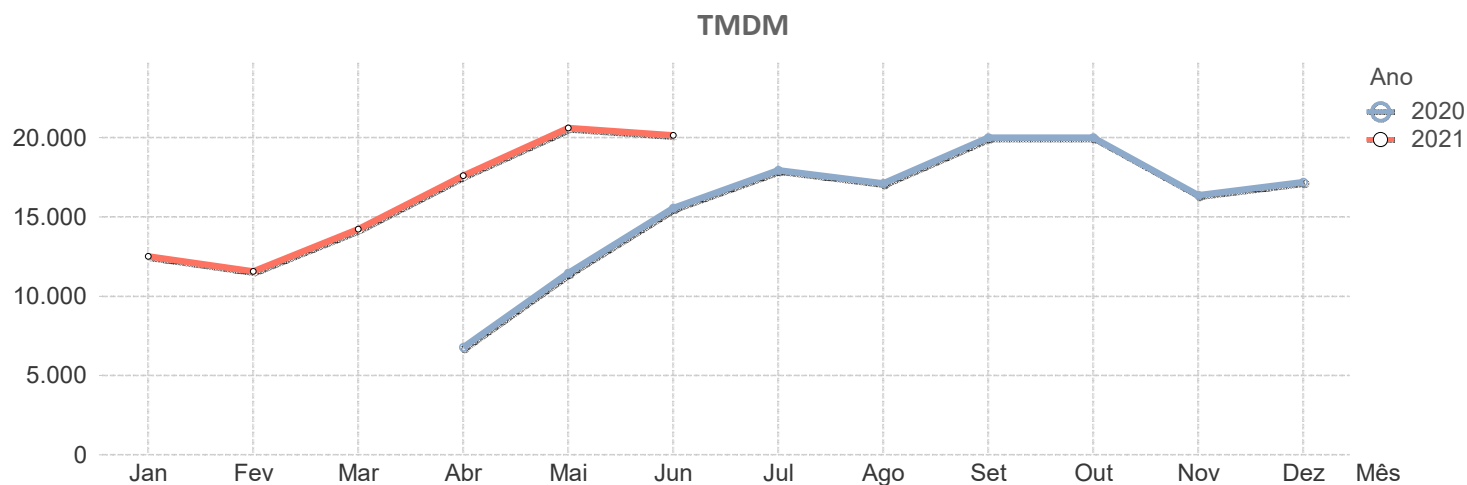
		A8														
		2020									2021					
Sublanço	..	Abr	Mai	Jun	Jul	Ago	Set	Out	Nov	Dez	Jan	Fev	Mar	Abr	Mai	Jun
CRIL – Frielas	..	22.951	35.231	45.267	49.955	47.012	53.982	51.982	45.330	45.533	35.876	33.726	39.746	46.493	53.462	51.111
Frielas – Loures	..	36.274	56.190	71.695	81.019	77.393	84.701	80.713	70.349	70.338	56.604	54.049	64.053	73.960	84.594	80.677
Loures – CREL	..	16.757	29.410	39.545	45.818	45.746	48.429	46.183	38.514	39.143	29.928	27.722	33.708	41.325	49.473	47.244
CREL – Lousa	..	19.327	34.039	45.555	52.629	52.784	54.375	51.147	42.425	43.483	33.161	31.453	38.345	46.285	55.256	53.364
Lousa – A8/A21	..	17.308	31.218	41.874	48.633	49.210	49.921	46.638	38.369	39.477	30.029	28.460	34.838	42.325	50.743	49.104
A8/A21 – Enxara	..	9.015	16.785	22.990	27.286	29.272	27.894	25.700	20.495	21.364	15.849	15.271	18.769	22.763	27.765	26.833
Enxara – Torres Vedras Sul	..	8.437	15.803	21.771	25.916	28.018	26.415	24.294	19.321	20.120	14.865	14.288	17.577	21.426	26.143	25.340
Torres Vedras Sul – Torres Vedras Norte	..	6.919	12.933	17.934	21.461	23.788	21.658	19.736	15.493	16.306	11.913	11.459	14.114	17.237	21.154	20.729
Torres Vedras Norte – Ramalhal	..	7.737	14.530	20.034	23.876	26.412	24.076	21.821	17.430	18.207	13.349	12.722	15.617	19.180	23.421	23.058
Ramalhal – Campelos	..	5.087	9.947	14.036	17.061	19.635	17.358	15.788	12.249	12.878	9.232	8.878	10.975	13.558	16.723	16.563
Campelos – Bombarral	..	4.875	9.577	13.545	16.550	19.114	16.787	15.240	11.764	12.353	8.829	8.510	10.533	13.037	16.104	15.997
Bombarral – Delgada	..	6.373	11.841	16.246	19.760	22.568	19.803	18.005	14.211	14.744	10.724	10.390	12.826	15.601	18.955	18.926
Delgada – São Mamede	..	7.172	13.266	18.102	22.000	25.397	22.231	20.152	16.107	16.516	12.071	11.591	14.201	17.540	21.260	21.315
São Mamede – A8/IP6	..	7.865	14.119	19.237	22.889	26.536	23.336	21.110	16.486	17.477	12.855	12.331	15.108	18.546	22.400	22.445
A8/IP6 – Óbidos	..	9.638	17.469	23.587	29.290	34.476	29.042	25.833	20.861	21.453	15.788	15.001	18.309	22.735	27.692	28.242
Óbidos – Arnóia	..	10.306	18.337	24.569	30.398	35.124	30.058	27.006	22.100	22.473	16.537	15.674	19.139	23.735	28.708	29.362
Arnóia – Gaeiras	..	9.779	17.164	23.020	28.517	32.816	28.578	25.980	21.262	21.419	15.932	14.678	18.392	22.780	27.669	27.899
Gaeiras – Caldas da Rainha	..	9.043	15.683	21.007	25.929	29.861	25.559	23.099	18.823	18.304	11.468	10.713	16.690	21.077	25.441	25.461



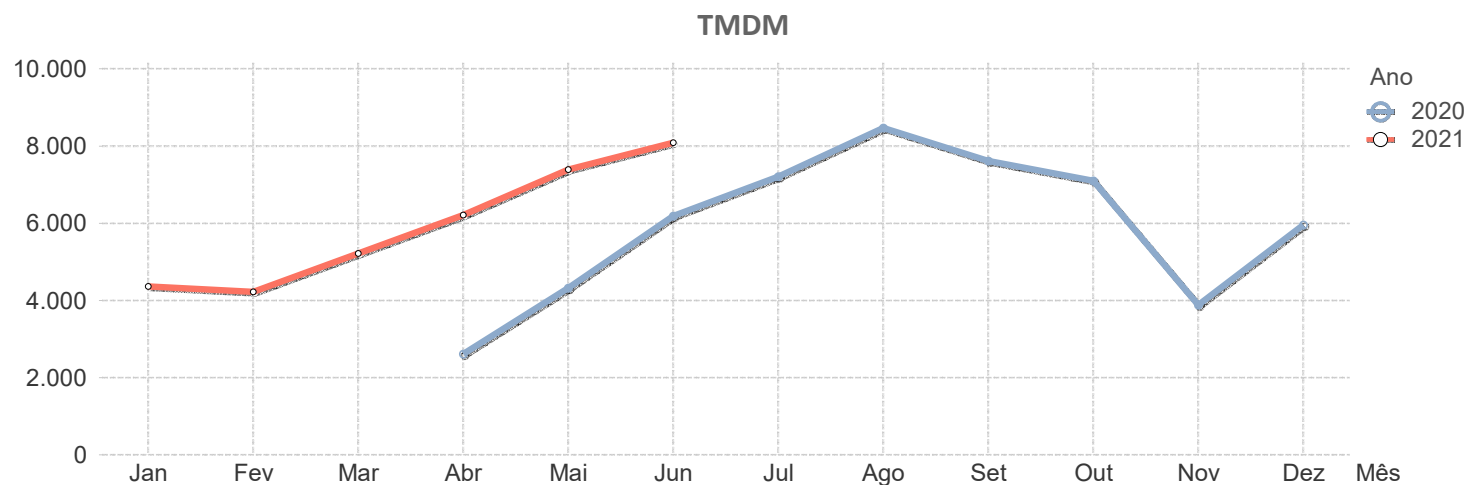
		A8														
		2020									2021					
Sublanço	..	Abr	Mai	Jun	Jul	Ago	Set	Out	Nov	Dez	Jan	Fev	Mar	Abr	Mai	Jun
Caldas da Rainha – Zona Industrial das Ca...	..	7.712	13.340	17.952	22.147	26.119	22.015	19.947	16.029	16.239	12.130	11.575	14.185	17.351	21.145	21.596
Zona Industrial das Caldas da Rainha – To...	..	5.701	10.334	14.344	17.889	22.023	17.917	16.073	11.784	12.747	9.430	9.002	10.950	13.653	16.804	17.373
Tornada – Alfeizerão	..	3.584	6.752	9.846	12.621	16.383	12.896	11.454	8.526	8.851	6.389	6.096	7.582	9.461	11.920	12.492
Alfeizerão – Valado dos Frades	..	3.553	6.617	9.614	12.268	15.958	12.621	11.222	8.382	8.677	6.299	6.012	7.436	9.292	11.654	12.225
Valado dos Frades – Pataias	..	3.402	6.273	9.264	11.928	16.159	12.241	10.496	8.041	8.326	6.107	5.834	7.209	8.966	11.248	11.928
Pataias – Marinha Grande Sul	..	3.432	6.269	9.199	11.880	16.041	12.238	10.492	8.084	8.355	6.154	5.874	7.232	8.946	11.197	11.880
Marinha Grande Sul – A8/A17	..	3.955	6.871	9.995	12.859	16.712	13.109	11.435	9.083	9.227	7.048	6.789	8.247	9.969	12.096	12.824
A8/A17 – Marinha Grande Este	..	2.785	4.661	6.677	8.456	10.084	8.548	7.747	6.629	6.504	5.072	4.849	5.834	6.962	8.368	8.613
Marinha Grande Este – Leiria Sul (A8/A19)	..	2.631	4.384	6.402	8.113	9.801	8.255	7.503	6.438	6.352	4.914	4.643	5.620	6.756	8.181	8.430
Leiria Sul (A8/A19) – Cortes	..	1.845	2.944	4.320	5.584	7.122	5.610	4.984	4.181	4.088	3.278	3.090	3.805	4.494	5.472	5.773
Cortes – Pousos	..	1.686	2.691	4.021	5.154	6.722	5.201	4.571	3.782	3.723	2.974	2.845	3.481	4.102	5.030	5.353
Média Ponderada		7.603	13.553	18.559	22.291	24.907	22.801	20.880	16.825	17.288	12.896	12.297	15.119	18.394	22.258	22.072



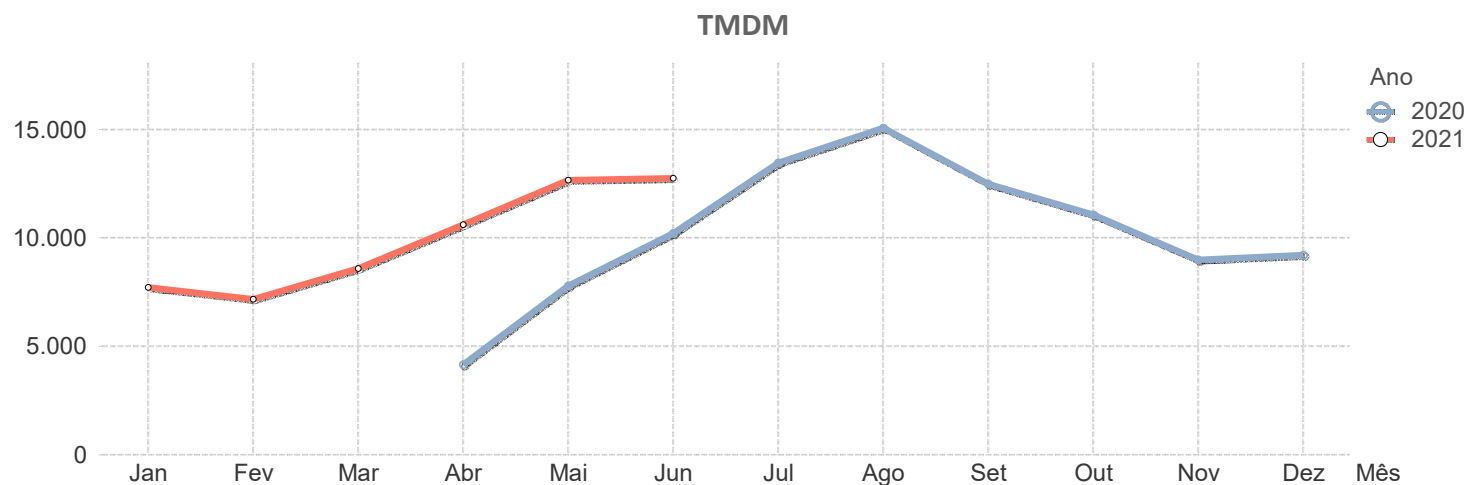
		A9														
		2020										2021				
Sublanço	..	Abr	Mai	Jun	Jul	Ago	Set	Out	Nov	Dez	Jan	Fev	Mar	Abr	Mai	Jun
Estádio Nacional (A5/A9) – Queluz	..	7.759	14.396	19.477	23.345	20.713	25.228	24.772	20.634	21.394	15.658	13.629	17.316	22.411	26.320	25.471
Queluz – A9/A16	..	6.786	11.759	16.327	19.133	17.566	21.559	21.661	17.762	18.580	13.443	12.163	15.015	19.049	22.442	21.624
A9/A16 – Radial da Pontinha	..	10.368	17.133	23.178	26.994	24.883	29.876	29.885	24.969	26.402	19.393	17.840	21.558	26.753	31.353	30.360
Radial da Pontinha – Radial de Odivelas	..	7.316	12.478	17.107	19.662	19.051	22.410	22.726	18.062	18.952	13.518	12.548	15.400	18.966	22.290	21.731
Radial de Odivelas – A8/A9	..	8.164	13.756	18.588	21.036	20.630	23.389	23.274	19.070	20.143	14.656	13.758	17.020	20.740	24.110	23.613
A8/A9 – Bucelas (Zambujal)	..	8.675	13.387	17.804	20.021	19.323	22.377	22.535	19.159	19.783	14.986	14.217	17.186	20.831	23.889	23.222
Bucelas (Zambujal) – A9/A10	..	4.744	7.967	10.906	12.452	12.577	13.825	13.685	10.902	11.722	8.334	7.882	9.760	11.913	14.055	13.982
A9/A10 – Alverca	..	2.738	4.434	5.870	6.672	6.080	7.376	7.428	6.353	6.322	4.885	4.569	5.459	6.535	7.739	8.102
Média Ponderada	..	6.791	11.456	15.566	17.945	17.110	20.003	20.005	16.376	17.191	12.510	11.566	14.225	17.594	20.605	20.150



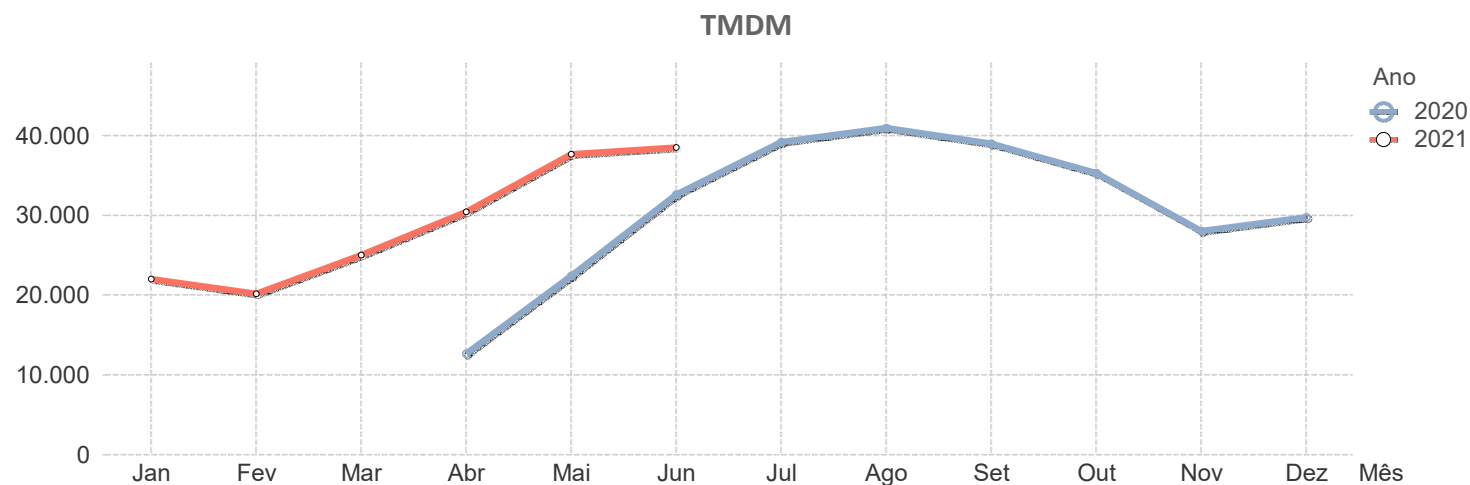
A10																
		2020									2021					
Sublanço	..	Abr	Mai	Jun	Jul	Ago	Set	Out	Nov	Dez	Jan	Fev	Mar	Abr	Mai	Jun
A9/A10 – Arruda dos Vinhos	..	4.093	6.940	9.445	10.731	10.920	11.829	11.740	2.187	10.159	7.243	6.711	8.375	10.346	12.496	13.072
Arruda dos Vinhos – Carregado (A1/A10)	..	2.783	4.810	6.681	7.670	8.314	8.384	8.229	4.934	7.106	4.882	4.596	5.833	7.223	8.636	8.772
Carregado (A1/A10) – Benavente	..	2.614	4.119	5.995	7.046	8.907	7.109	6.264	4.911	5.112	4.034	4.111	4.900	5.531	6.425	7.437
Benavente – A10/A13	..	962	1.557	2.791	3.553	5.547	3.521	2.744	1.862	1.964	1.559	1.580	1.977	2.186	2.689	3.694
Média Ponderada	..	2.610	4.323	6.187	7.208	8.467	7.613	7.102	3.878	5.953	4.365	4.225	5.217	6.211	7.394	8.087



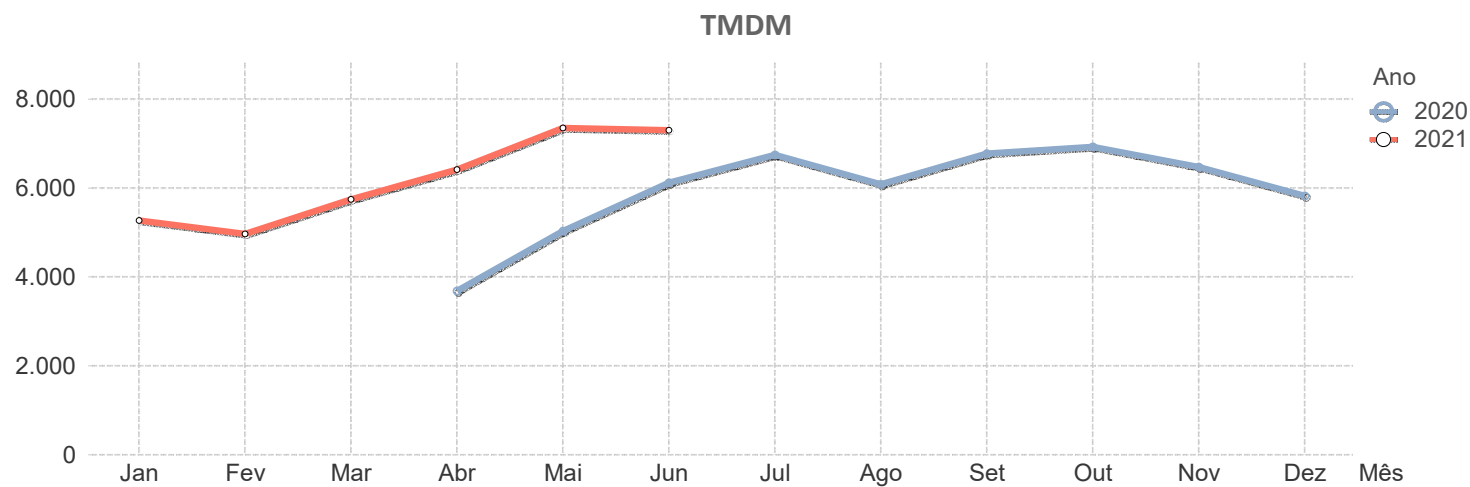
A11																
Sublanço	2020										2021					
	Abr	Mai	Jun	Jul	Ago	Set	Out	Nov	Dez	Jan	Fev	Mar	Abr	Mai	Jun	
Apúlia (A28) – EN205	3.058	7.257	9.321	14.415	15.626	11.222	8.508	6.717	7.072	5.576	5.194	6.371	8.340	10.150	11.062	
EN205 – Barcelos	2.831	6.847	8.796	13.694	14.930	10.598	8.010	6.241	6.605	5.177	4.825	5.946	7.849	9.593	10.482	
Barcelos – Braga Oeste (A3/A11)	3.903	8.563	11.168	16.337	17.370	13.731	11.404	9.241	9.419	7.671	6.882	8.409	10.911	13.172	13.769	
Braga Oeste (A3/A11) – Braga (Ferreiros)	3.536	7.946	10.474	15.500	16.944	13.162	10.968	8.670	8.931	7.180	6.298	7.698	10.159	12.550	13.086	
Braga (Ferreiros) – Celeirós	9.223	16.231	22.337	26.123	30.327	28.194	26.453	21.513	21.541	18.358	16.795	20.092	24.559	29.136	28.619	
Celeirós – Guimarães Oeste	4.924	8.440	11.294	14.215	15.939	14.044	13.384	10.980	10.974	9.533	8.656	10.362	12.807	15.239	14.698	
Guimarães Oeste – Selho	6.569	11.384	14.917	18.730	21.096	18.226	16.678	13.527	13.953	11.985	11.317	13.711	16.769	20.040	19.722	
Calvos – Vizela	3.382	5.666	7.372	8.808	10.420	8.711	8.133	6.747	7.227	5.999	5.702	6.728	7.823	9.241	9.072	
Vizela – Felgueiras	3.609	5.922	7.655	9.094	10.638	9.064	8.487	7.058	7.420	6.277	6.021	7.066	8.174	9.590	9.431	
Felgueiras – Lousada	4.633	7.529	9.659	11.338	12.804	11.510	10.777	9.028	9.358	8.057	7.818	9.109	10.443	12.092	11.893	
Lousada – EN15	3.179	5.023	6.382	7.296	8.789	7.573	7.016	5.684	5.727	4.968	5.025	5.856	6.846	8.013	7.872	
EN15 – EN211	3.441	5.487	6.966	7.778	9.548	8.261	7.639	6.151	6.231	5.397	5.448	6.326	7.398	8.663	8.536	
EN211 – Castelões (A4/A11)	6.580	10.515	13.280	14.307	17.056	15.407	14.175	11.835	12.431	10.554	10.233	11.871	13.809	16.019	16.023	
Média Ponderada	4.155	7.787	10.213	13.454	15.067	12.480	11.063	8.986	9.207	7.719	7.168	8.590	10.610	12.668	12.759	



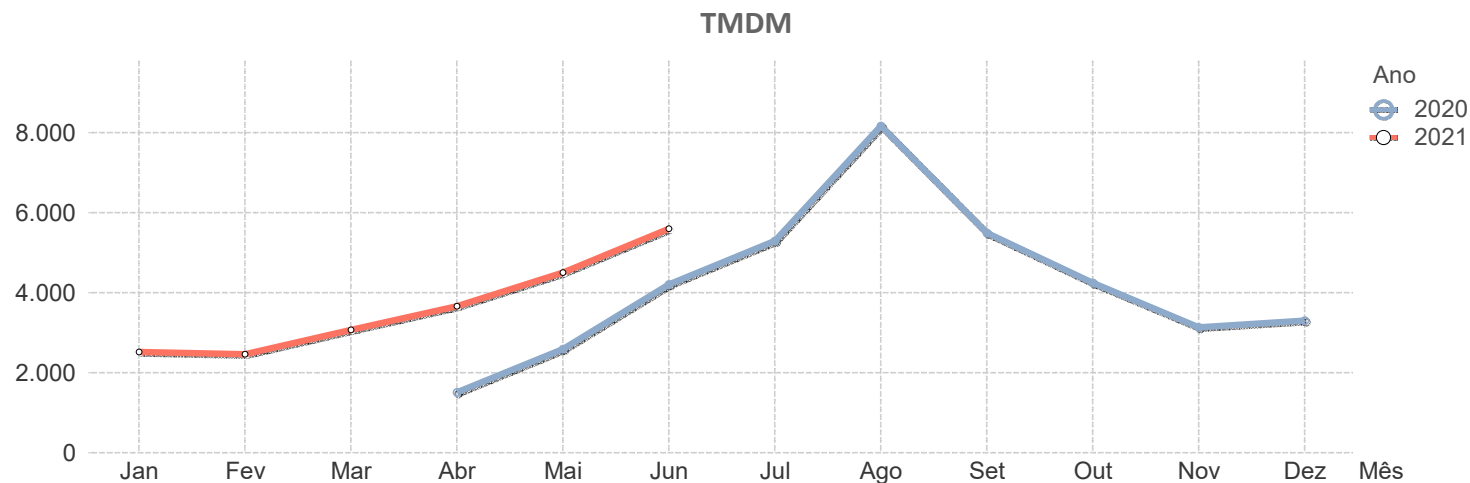
A12																
Sublanço	2020										2021					
	Abr	Mai	Jun	Jul	Ago	Set	Out	Nov	Dez	Jan	Fev	Mar	Abr	Mai	Jun	
Ponte Vasco da Gama	21.707	37.227	53.610	63.043	64.430	64.054	58.837	47.286	49.998	37.254	34.055	42.080	50.947	62.282	62.380	
Montijo (A12/A33) – Pinhal Novo	5.501	10.867	16.634	21.398	23.865	20.081	17.208	12.792	13.976	9.943	9.145	11.685	14.372	18.544	20.296	
Pinhal Novo – A2/A12	5.464	10.774	16.478	21.206	23.750	19.693	16.704	12.541	13.632	9.735	8.981	11.478	14.089	18.204	20.067	
A2/A12 – A12/Lig. Alto da Guerra	8.489	14.821	20.364	24.098	24.210	24.135	22.726	19.444	19.682	15.092	13.913	16.577	20.405	25.059	24.725	
A12/Lig. Alto da Guerra – Setúbal	8.489	14.821	20.364	24.098	24.210	24.135	22.726	19.444	19.682	15.092	13.913	16.577	20.405	25.059	24.725	
Média Ponderada	12.672	22.413	32.604	39.198	40.942	38.982	35.275	28.052	29.743	22.009	20.164	25.017	30.425	37.655	38.483	



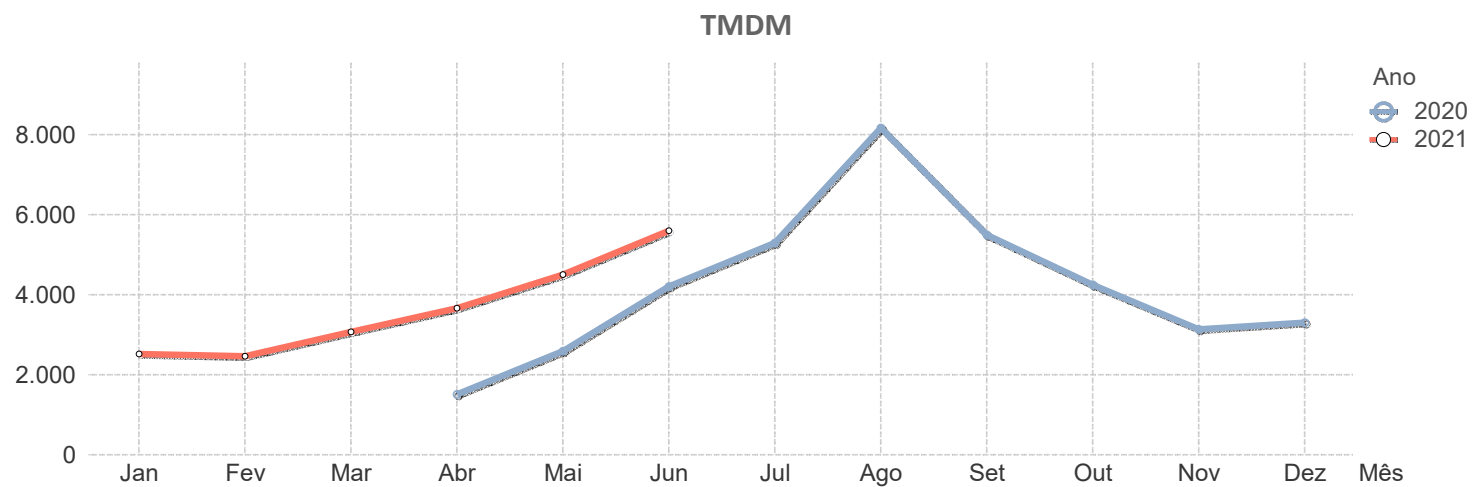
A12-1																
		2020										2021				
Sublanço	..	Abr	Mai	Jun	Jul	Ago	Set	Out	Nov	Dez	Jan	Fev	Mar	Abr	Mai	Jun
A12/Lig. Alto da Guerra – Alto da Guerra	..	4.271	5.942	7.295	8.050	7.283	8.114	8.259	7.661	7.015	6.257	5.895	6.840	7.659	8.749	8.673
Alto da Guerra – EN10	..	3.468	4.695	5.679	6.261	5.630	6.273	6.432	6.023	5.383	4.899	4.624	5.334	5.947	6.826	6.791
Média Ponderada	..	3.687	5.035	6.120	6.749	6.081	6.775	6.930	6.470	5.828	5.269	4.971	5.745	6.414	7.350	7.304



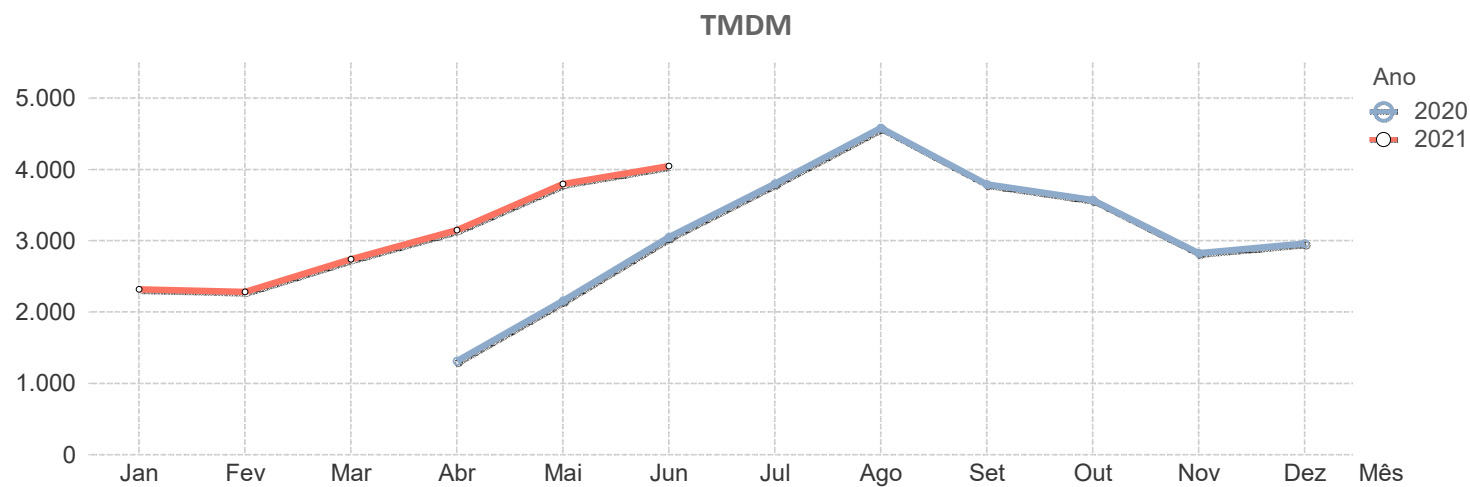
A13																
Sublanço	2020										2021					
	Abr	Mai	Jun	Jul	Ago	Set	Out	Nov	Dez	Jan	Fev	Mar	Abr	Mai	Jun	
Marateca (A2/A6/A13) – Pegões	1.472	2.601	5.313	7.028	12.945	7.286	4.687	2.956	3.229	2.452	2.408	3.091	3.723	4.885	7.414	
Pegões – Stº. Estevão	1.515	2.616	5.305	7.035	12.969	7.321	4.702	2.972	3.237	2.478	2.442	3.123	3.740	4.897	7.446	
Stº. Estevão – A10/A13	1.704	2.878	5.594	7.314	13.204	7.651	5.107	3.354	3.606	2.759	2.733	3.441	4.116	5.275	7.792	
A10/A13 – Salvaterra Magos	1.067	1.847	3.493	4.532	8.480	4.987	3.215	2.192	2.330	1.771	1.742	2.160	2.702	3.474	4.987	
Salvaterra Magos – Almeirim (IC10)	1.030	1.785	3.408	4.430	8.389	4.900	3.153	2.126	2.260	1.706	1.644	2.053	2.611	3.354	4.877	
Atalaia (A13/A23) – Atalaia (EN110)	3.389	4.971	7.697	8.537	9.552	8.509	8.036	6.693	7.018	5.135	4.514	4.807	6.127	8.506	7.312	
Atalaia (EN110) – Asseiceira	2.494	4.299	5.747	6.835	7.916	6.682	6.131	4.983	5.311	3.957	3.967	4.884	5.653	6.703	6.835	
Asseiceira – Santa Cita (EN110)	2.652	4.475	5.971	7.075	8.120	6.956	6.401	5.275	5.517	4.214	4.183	5.106	5.932	6.989	7.120	
Santa Cita (EN110) – Vale Donas	3.081	4.899	6.300	7.390	8.273	7.165	6.653	5.634	5.681	4.490	4.508	5.535	6.130	7.039	7.129	
Vale Donas – A13/IC9	2.375	3.809	4.961	5.900	6.900	5.636	5.085	4.198	4.286	3.346	3.456	4.282	4.750	4.524	5.641	
A13/IC9 – Alviobeira	1.780	3.035	4.108	4.879	6.001	4.767	4.286	3.420	3.572	2.645	2.674	3.388	3.920	4.642	4.797	
Alviobeira – Pias	1.055	1.895	2.664	3.228	4.143	3.232	2.909	2.243	2.407	1.742	1.741	2.228	2.657	3.135	3.323	
Pias – Cabaços	1.083	1.915	2.702	3.251	4.187	3.268	2.809	2.298	2.447	1.783	1.781	2.295	2.721	3.229	3.389	
Cabaços – Alvaiázere	1.037	1.851	2.638	3.185	4.155	3.211	2.885	2.217	2.371	1.712	1.730	2.225	2.639	3.146	3.301	
Alvaiázere – Avelar Sul (A13/IC8)	1.068	1.917	2.769	3.383	4.382	3.428	3.075	2.390	2.542	1.856	1.844	2.301	2.798	3.333	3.495	
Avelar Sul (A13/IC8) – Avelar Norte / Penela	1.889	3.189	4.522	5.526	6.567	5.729	5.405	4.312	4.452	3.466	3.315	4.062	4.734	5.661	5.983	
Avelar Norte / Penela – A13/EN342	2.024	3.369	4.718	5.732	6.730	5.933	5.656	4.544	4.667	3.695	3.518	4.273	5.019	5.947	6.270	
A13/EN342 – Almalaguês (A13/A13-1)	2.213	3.756	5.241	6.345	7.213	6.522	6.303	5.147	5.258	4.148	3.920	4.744	5.613	6.666	6.940	



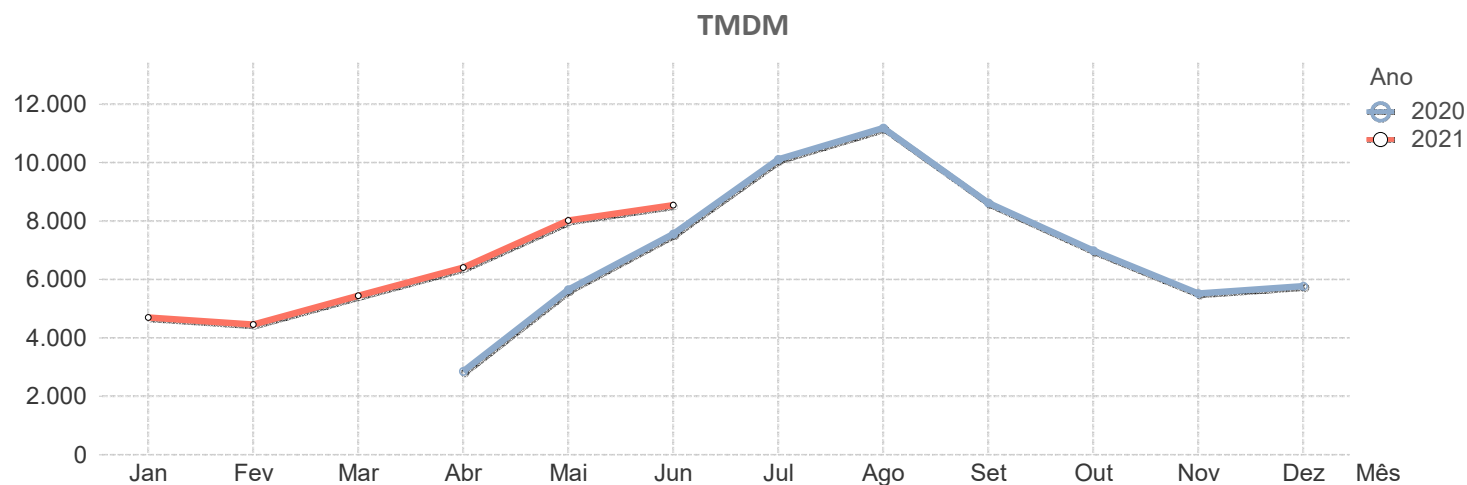
A13																
		2020									2021					
Sublanço	..	Abr	Mai	Jun	Jul	Ago	Set	Out	Nov	Dez	Jan	Fev	Mar	Abr	Mai	Jun
Almalaguês (A13/A13-1) – Coimbra Sul	..	1.090	1.899	2.557	3.002	3.122	3.196	3.185	2.709	2.713	2.147	1.931	2.380	2.835	3.289	3.431
Média Ponderada		1.515	2.589	4.210	5.292	8.164	5.493	4.250	3.138	3.306	2.522	2.466	3.075	3.665	4.499	5.596



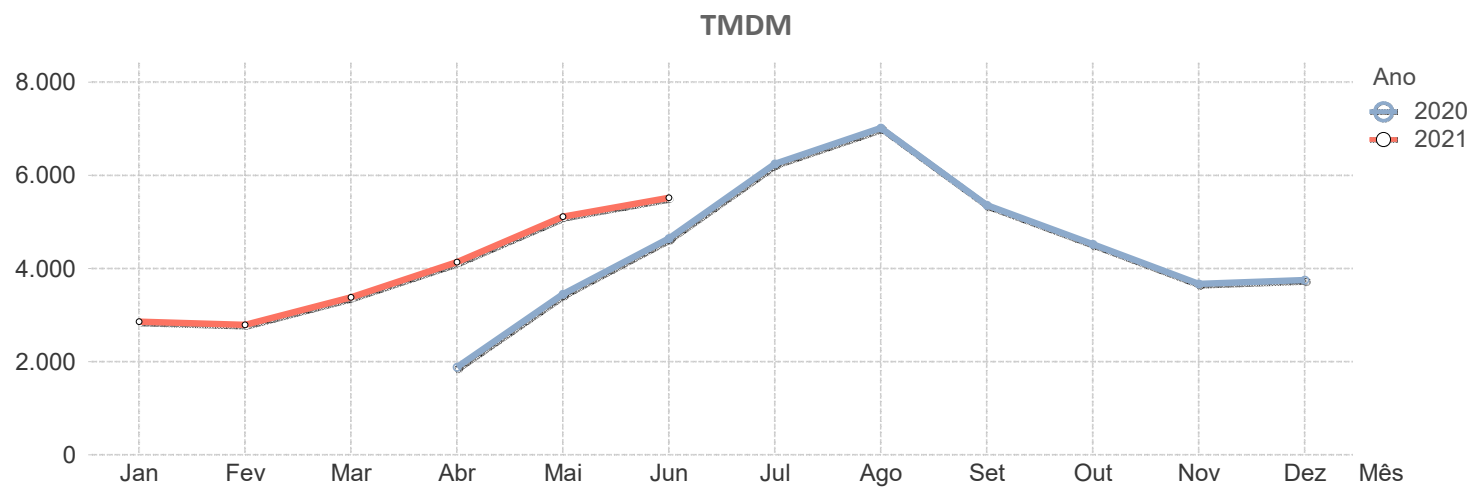
A13-1																
		2020									2021					
Sublanço	..	Abr	Mai	Jun	Jul	Ago	Set	Out	Nov	Dez	Jan	Fev	Mar	Abr	Mai	Jun
Almalaguês (A13/A13-1) – Almalaguês (A...	..	1.350	2.195	3.093	3.851	4.605	3.847	3.645	2.904	3.027	2.398	2.347	2.801	3.245	3.906	4.118
Almalaguês (A13-1/EN110) – Condeixa (A...	..	1.309	2.152	3.045	3.792	4.576	3.783	3.559	2.810	2.946	2.306	2.272	2.732	3.131	3.775	4.032
Média Ponderada		1.316	2.159	3.053	3.802	4.581	3.794	3.574	2.826	2.960	2.322	2.285	2.744	3.150	3.797	4.047



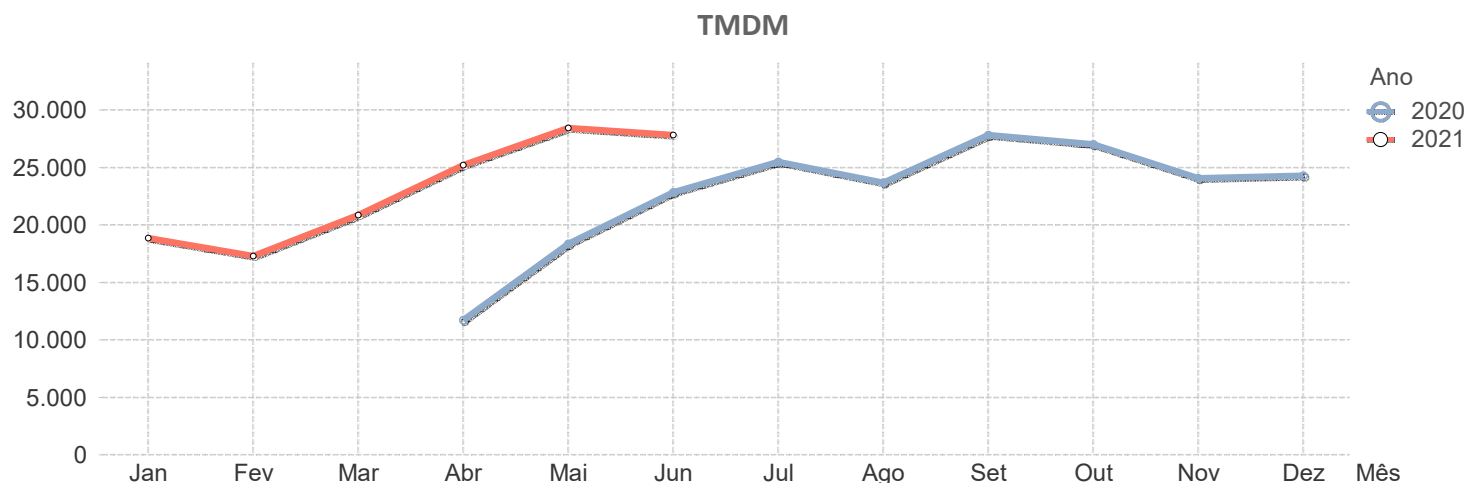
		A14														
		2020									2021					
Sublanço	..	Abr	Mai	Jun	Jul	Ago	Set	Out	Nov	Dez	Jan	Fev	Mar	Abr	Mai	Jun
Figueira da Foz – Zona Portuária	..	5.438	10.690	13.946	18.264	20.054	15.310	12.555	9.954	10.255	8.272	7.883	9.678	11.380	14.314	15.303
Zona Portuária – Vila Verde	..	5.438	10.690	13.946	18.264	20.054	15.310	12.555	9.954	10.255	8.272	7.883	9.678	11.380	14.314	15.303
Vila Verde – A14/A17	..	5.042	10.323	13.643	17.906	19.714	15.081	12.313	9.504	9.890	7.876	7.508	9.228	10.911	13.952	14.872
A14/A17 – Santa Eulália	..	4.847	9.851	12.819	16.741	17.909	13.957	11.444	8.919	9.228	7.365	7.033	8.578	10.177	12.949	13.711
Santa Eulália – Montemor-o-Velho	..	1.393	2.960	4.088	5.818	6.643	4.753	3.618	2.819	2.993	2.455	2.349	2.919	3.384	4.309	4.648
Montemor-o-Velho – EN 335	..	1.501	3.070	4.227	5.957	6.747	5.036	3.847	3.013	3.199	2.670	2.502	3.075	3.603	4.527	4.887
EN 335 – Ançã	..	1.672	3.284	4.480	6.267	7.105	5.363	4.186	3.316	3.557	3.014	2.853	3.439	3.988	4.947	5.318
Ançã – Coimbra Norte	..	3.020	5.259	7.135	9.426	10.323	8.513	7.282	6.047	6.242	5.175	4.916	5.891	6.888	8.258	8.643
Coimbra Norte – Zombaria	..	5.188	9.536	13.615	17.032	20.184	16.623	15.017	11.956	12.650	9.742	9.067	11.254	13.690	16.429	17.283
Média Ponderada	..	2.860	5.654	7.558	10.115	11.187	8.620	6.997	5.526	5.779	4.703	4.465	5.449	6.413	8.024	8.546



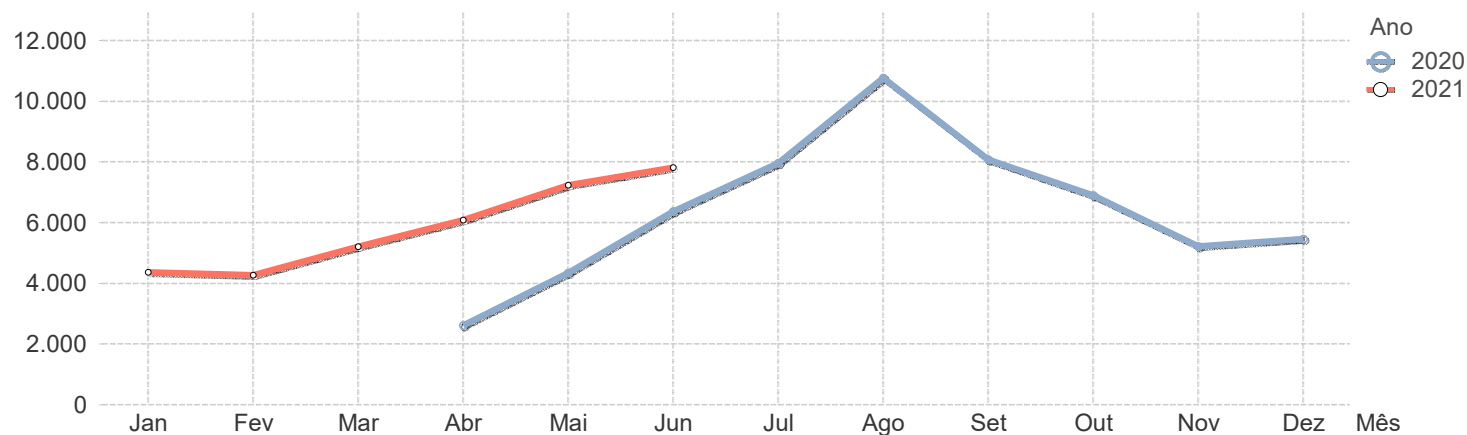
		A15														
		2020									2021					
Sublanço	..	Abr	Mai	Jun	Jul	Ago	Set	Out	Nov	Dez	Jan	Fev	Mar	Abr	Mai	Jun
Arnóia – A-dos-Negros	..	2.555	4.635	6.052	8.245	9.157	6.906	5.690	4.661	4.729	3.681	3.588	4.400	5.318	6.504	6.905
A-dos-Negros – A-dos-Francos	..	1.878	3.642	4.901	6.723	7.639	5.634	4.641	3.669	3.787	2.853	2.769	3.393	4.210	5.264	5.694
A-dos-Francos – Rio Maior Oeste	..	1.532	2.904	3.954	5.506	6.366	4.592	3.743	2.895	2.998	2.291	2.256	2.755	3.414	4.241	4.673
Rio Maior Oeste – Rio Maior Este	..	1.521	2.706	3.669	5.027	5.730	4.233	3.510	2.841	2.894	2.178	2.160	2.624	3.227	3.980	4.337
Rio Maior Este – Malaqueijo	..	1.952	3.427	4.620	6.059	6.682	5.335	4.652	3.867	3.924	3.008	2.951	3.534	4.276	5.229	5.614
Malaqueijo – Santarém (A1/A15)	..	1.895	3.382	4.602	6.026	6.685	5.341	4.634	3.831	3.916	2.969	2.879	3.462	4.210	5.210	5.603
Média Ponderada	..	1.885	3.449	4.647	6.252	7.018	5.363	4.525	3.670	3.756	2.860	2.791	3.384	4.139	5.116	5.519



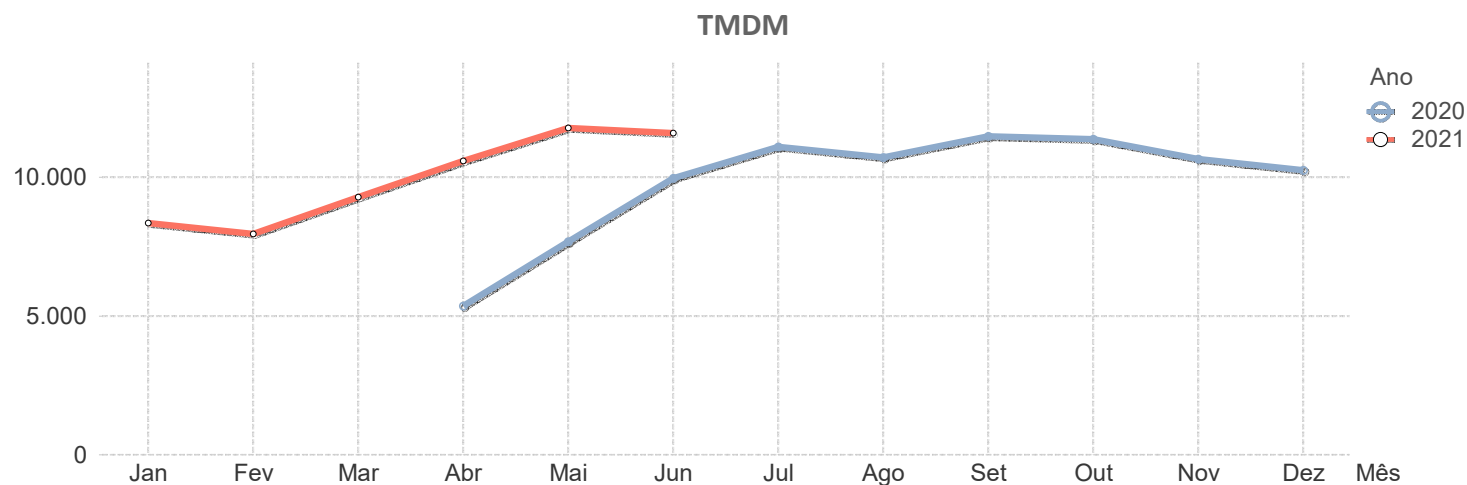
A16																
		2020									2021					
Sublanço	..	Abr	Mai	Jun	Jul	Ago	Set	Out	Nov	Dez	Jan	Fev	Mar	Abr	Mai	Jun
A5 – Alcabideche	..	19.955	31.739	41.116	44.926	41.844	49.430	44.954	41.489	43.589	32.762	30.024	34.561	43.436	49.626	48.361
Alcabideche – AKI	..	17.984	28.599	37.000	40.689	38.463	44.606	41.094	37.340	39.901	29.575	26.156	31.150	39.149	44.709	43.521
AKI – Centro Comercial	..	17.453	27.747	35.990	39.472	37.526	43.179	40.250	36.487	38.802	28.840	26.368	30.217	37.991	43.386	42.334
Centro Comercial – Alcoitão	..	12.680	20.917	26.587	28.437	28.498	32.206	31.066	26.541	29.561	21.275	18.835	22.251	27.874	32.378	31.452
Alcoitão – Linhó	..	17.857	29.458	37.989	40.688	39.418	45.466	43.700	38.650	40.365	29.648	25.287	31.347	39.261	45.581	44.956
Linhó – Ranholas	..	6.952	11.690	15.221	17.221	15.883	18.643	18.247	16.348	17.466	12.806	10.791	13.658	16.778	19.970	19.446
Ranholas – Sintra	..	26.147	41.002	49.353	54.635	51.099	56.776	54.030	47.834	45.834	37.468	37.263	43.630	50.864	57.702	56.229
Sintra – Lourel	..	24.025	36.110	42.534	46.420	42.961	48.813	46.799	42.573	39.765	33.770	31.919	40.736	44.623	47.525	50.060
Lourel – Sacotes	..	4.857	7.695	9.710	12.015	10.540	13.213	13.533	11.425	11.229	9.386	8.946	10.107	11.897	11.769	12.059
Sacotes – Telhal	..	4.519	7.150	9.117	10.483	9.379	11.837	12.133	10.491	10.400	8.145	7.269	8.835	10.845	12.419	11.941
Telhal – Mira Sintra	..	7.921	10.966	12.201	14.198	12.705	16.155	16.816	14.670	15.693	11.763	11.025	13.030	17.715	18.468	16.141
Mira Sintra – Cacém	..	10.015	13.871	16.583	18.760	16.749	21.420	21.440	19.513	18.813	14.901	13.782	17.099	20.806	22.638	22.194
Cacém – Idanha	..	7.412	11.453	15.295	18.328	17.085	21.605	22.281	19.933	18.904	14.972	13.332	16.056	17.202	20.187	20.783
Idanha – CREL	..	6.292	9.720	12.806	14.175	13.237	17.260	17.968	15.516	15.715	12.083	10.656	12.964	16.140	18.507	17.688
Média Ponderada	..	11.739	18.349	22.848	25.482	23.684	27.844	27.032	24.066	24.288	18.860	17.309	20.862	25.210	28.440	27.820



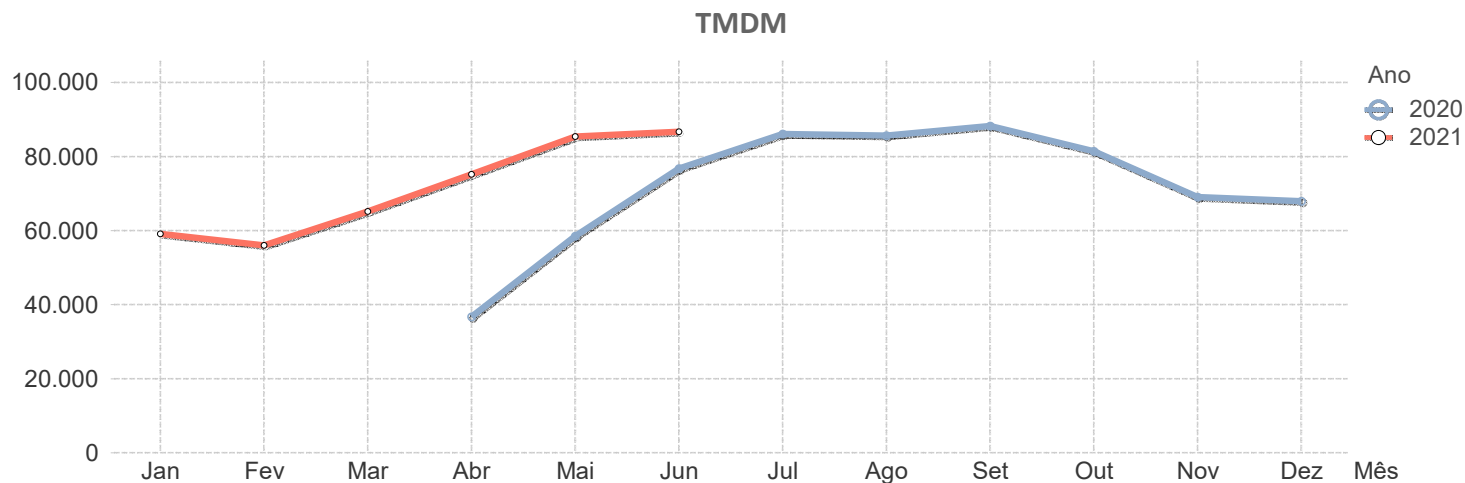
A17																
		2020									2021					
Sublanço	..	Abr	Mai	Jun	Jul	Ago	Set	Out	Nov	Dez	Jan	Fev	Mar	Abr	Mai	Jun
A8/17 – Leiria Norte	..	1.999	3.507	5.415	6.709	9.271	6.783	5.733	4.210	4.482	3.383	3.337	4.106	4.920	5.954	6.501
Leiria Norte – Monte Real	..	2.526	4.356	6.534	8.022	10.612	8.101	7.017	5.351	5.664	4.346	4.257	5.211	6.129	7.318	7.887
Monte Real – Monte Redondo	..	2.345	4.105	6.208	7.642	10.303	7.752	6.652	4.975	5.340	4.067	3.982	4.900	5.765	6.935	7.480
Monte Redondo – Guia	..	2.295	4.023	6.112	7.564	10.243	7.656	6.539	4.860	5.209	3.984	3.889	4.792	5.648	6.797	7.366
Guia – Louriçal	..	2.178	3.867	5.917	7.301	9.994	7.419	6.306	4.652	4.963	3.810	3.716	4.613	5.471	6.584	7.163
Louriçal – Marinha das Ondas	..	1.965	3.552	5.534	6.917	9.911	7.093	5.940	4.296	4.666	3.571	3.518	4.409	5.283	6.385	6.940
Marinha das Ondas – A14/A17	..	1.869	3.344	5.216	6.570	9.562	6.791	5.669	4.073	4.422	3.358	3.307	4.152	4.952	6.008	6.619
A14/A17 – Quiaios	..	1.692	2.970	4.614	5.865	8.510	6.057	5.029	3.609	3.846	2.955	2.933	3.647	4.298	5.211	5.800
Quiaios – Tocha	..	2.243	3.717	5.553	6.979	9.738	7.142	5.988	4.371	4.549	3.696	3.572	4.427	5.149	6.159	6.791
Tocha – Mira	..	2.355	3.864	5.732	7.225	10.033	7.375	6.209	4.579	4.773	3.903	3.763	4.627	5.371	6.398	7.042
Mira – Mira PV	..	2.559	4.165	6.095	7.677	10.412	7.797	6.654	5.017	5.185	4.286	4.132	5.024	5.799	6.855	7.496
Mira PV – Ponte de Vagos	..	2.901	4.754	6.793	8.905	12.031	8.771	7.443	5.643	5.906	4.838	4.649	5.682	6.553	7.801	8.505
Ponte de Vagos – Vagos	..	4.301	6.643	9.030	11.303	14.319	11.411	10.097	8.209	7.913	6.498	6.712	7.895	9.373	10.720	11.209
Vagos – Ilhavo	..	4.372	6.765	9.199	11.690	14.695	11.603	10.209	8.134	8.397	7.017	6.715	8.025	9.193	10.714	11.368
Ilhavo – Aveiro Sul	..	6.330	9.801	13.330	16.410	18.780	16.712	15.148	12.907	12.476	10.924	10.733	11.729	13.045	15.259	16.279
Aveiro Sul – S. Bernardo	..	5.091	7.686	10.153	12.659	15.364	12.599	11.079	9.075	9.443	7.976	7.743	9.064	10.285	11.727	12.244
S. Bernardo – Aveiro Nascente (A17/A25)	..	6.100	9.212	12.175	13.741	16.971	13.726	12.390	10.107	10.568	8.876	8.566	11.109	12.304	14.179	13.910
Média Ponderada		2.613	4.342	6.370	7.960	10.763	8.073	6.900	5.219	5.465	4.361	4.266	5.211	6.086	7.231	7.815

TMDM


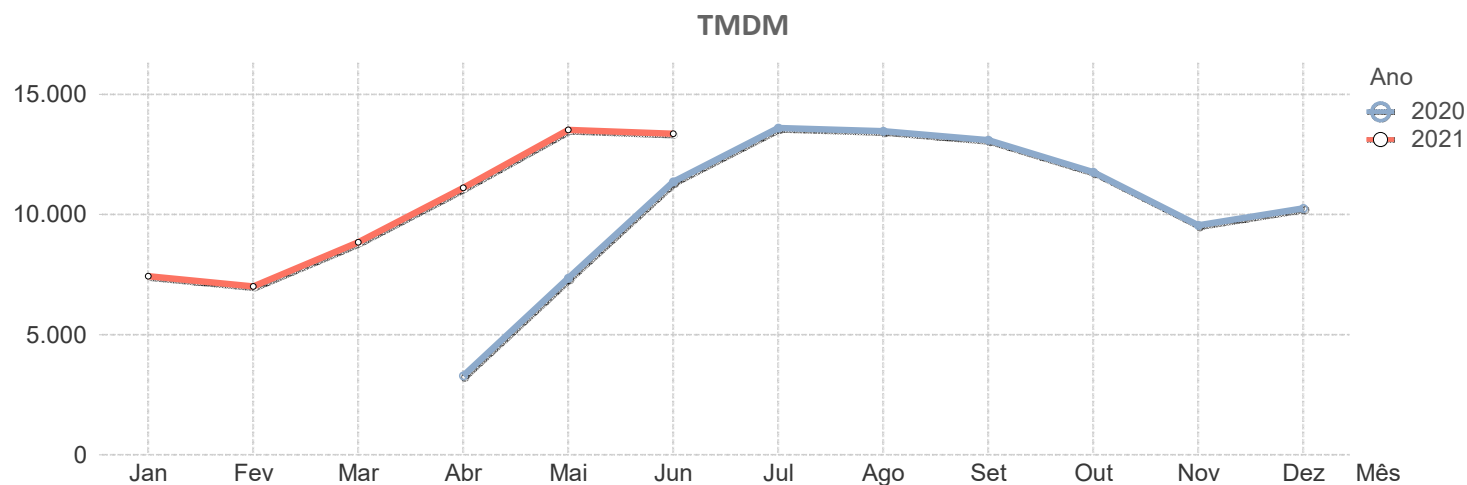
A19																
Sublanço	2020										2021					
	Abr	Mai	Jun	Jul	Ago	Set	Out	Nov	Dez	Jan	Fev	Mar	Abr	Mai	Jun	
São Jorge – Batalha	2.434	3.267	4.208	4.751	4.374	4.886	4.842	4.547	4.269	3.726	3.680	4.298	4.612	5.040	5.030	
Batalha – Azóia	2.728	3.766	4.841	5.471	5.180	5.716	5.656	5.267	4.995	4.312	4.249	4.968	5.460	5.966	5.945	
Azóia – Leiria Sul (A8/A19)	2.395	3.273	4.194	4.728	4.451	4.947	4.908	4.592	4.351	3.783	3.724	4.327	4.738	5.158	5.135	
Leiria Sul (A8/A19) – CIL	15.774	23.857	31.145	34.172	33.894	35.672	34.901	32.197	31.383	24.625	23.244	27.139	31.887	36.283	35.522	
CIL – Barosa (A19/EN242)	18.015	26.414	34.802	38.418	37.929	39.817	39.749	37.483	36.628	28.363	26.066	30.467	36.211	40.791	39.771	
Barosa (A19/EN242) – Gândara (EN109)	22.747	33.605	43.099	47.654	46.422	48.671	48.036	45.173	43.587	34.783	32.705	37.988	44.004	49.039	48.082	
Média Ponderada	5.365	7.684	9.972	11.098	10.715	11.485	11.381	10.666	10.263	8.359	7.958	9.287	10.590	11.780	11.602	



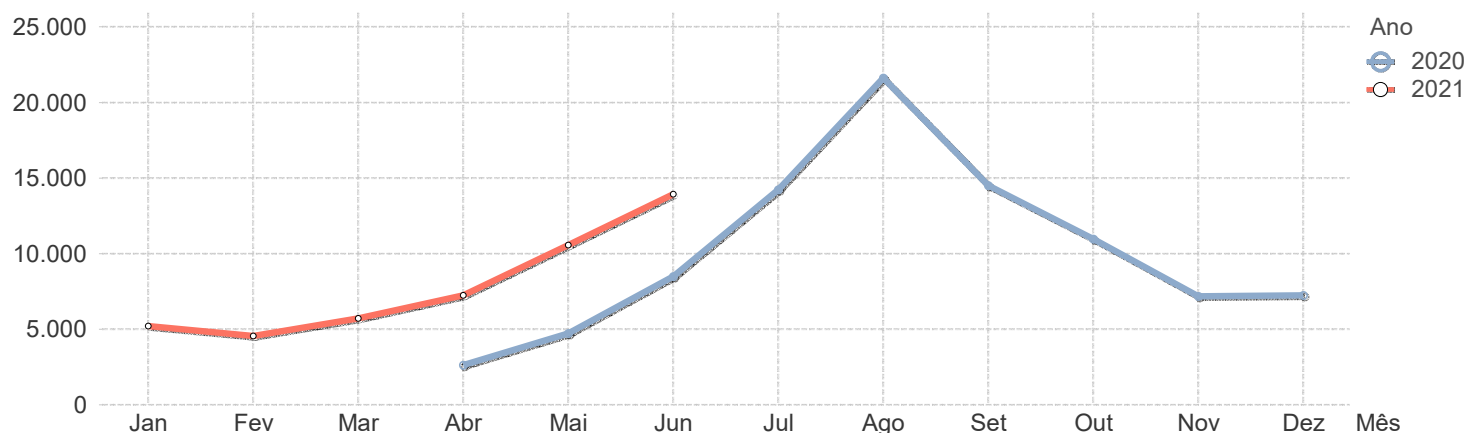
A20																
Sublanço	2020										2021					
	Abr	Mai	Jun	Jul	Ago	Set	Out	Nov	Dez	Jan	Fev	Mar	Abr	Mai	Jun	
A1/IC2 – Carvalhos	16.689	19.352	27.220	31.639	38.695	35.718	34.050	27.270	28.921	25.964	22.250	24.464	26.613	31.508	32.540	
Carvalhos – A20/A32	16.689	19.352	27.220	31.639	38.695	35.718	34.050	27.270	28.921	25.964	22.250	24.464	26.613	31.508	32.540	
A20/A32 – S. Lourenço	16.689	19.352	27.220	31.639	38.695	35.718	34.050	27.270	28.921	25.964	22.250	24.464	26.613	31.508	32.540	
S. Lourenço – EN 222	18.601	29.902	40.040	47.700	51.414	48.941	45.497	37.605	38.304	32.334	30.588	35.931	41.917	49.214	50.565	
EN 222 – Freixo Sul	24.283	38.795	51.284	60.618	63.285	61.624	57.389	47.860	48.527	40.978	38.631	45.297	52.388	60.557	62.078	
Freixo Sul – Freixo Norte	N/D	N/D	N/D	N/D	N/D	N/D	N/D	N/D	N/D	N/D	N/D	N/D	N/D	N/D	N/D	
Freixo Norte – Campanhã	46.205	75.375	98.698	115.485	113.320	114.383	108.533	89.963	89.594	76.254	72.274	84.352	93.773	111.309	115.468	
Campanhã – Mercado Abastecedor	46.205	75.375	98.698	115.485	113.320	114.383	108.533	89.963	89.594	76.254	72.274	84.352	93.773	111.309	115.468	
Mercado Abastecedor – Antas	48.568	78.880	104.681	123.087	118.236	122.254	114.649	98.547	95.442	77.576	70.860	81.361	107.480	119.783	124.886	
Antas – A3/A20	57.339	93.131	123.568	136.347	131.317	136.805	127.962	110.162	109.113	94.138	90.260	104.184	119.763	135.414	135.788	
A3/A20 – Paranhos	60.222	97.817	129.790	131.185	123.554	137.062	105.519	91.856	89.704	96.376	92.534	106.581	117.367	125.559	125.412	
Paranhos – Ameal (EN12/EN14)	61.000	99.081	131.473	132.878	125.006	138.837	125.155	108.391	98.565	78.650	83.145	99.636	119.494	127.749	127.922	
Ameal (EN12/EN14) – Regado	N/D	N/D	N/D	N/D	N/D	N/D	N/D	N/D	N/D	N/D	N/D	N/D	N/D	N/D	N/D	
Regado – Francos	57.096	93.501	116.920	127.567	120.155	132.781	125.856	110.330	104.265	92.914	87.715	102.192	117.898	132.056	129.673	
Média Ponderada	36.723	58.490	76.737	86.124	85.654	88.253	81.441	69.100	67.910	59.102	56.051	65.206	75.199	85.435	86.675	



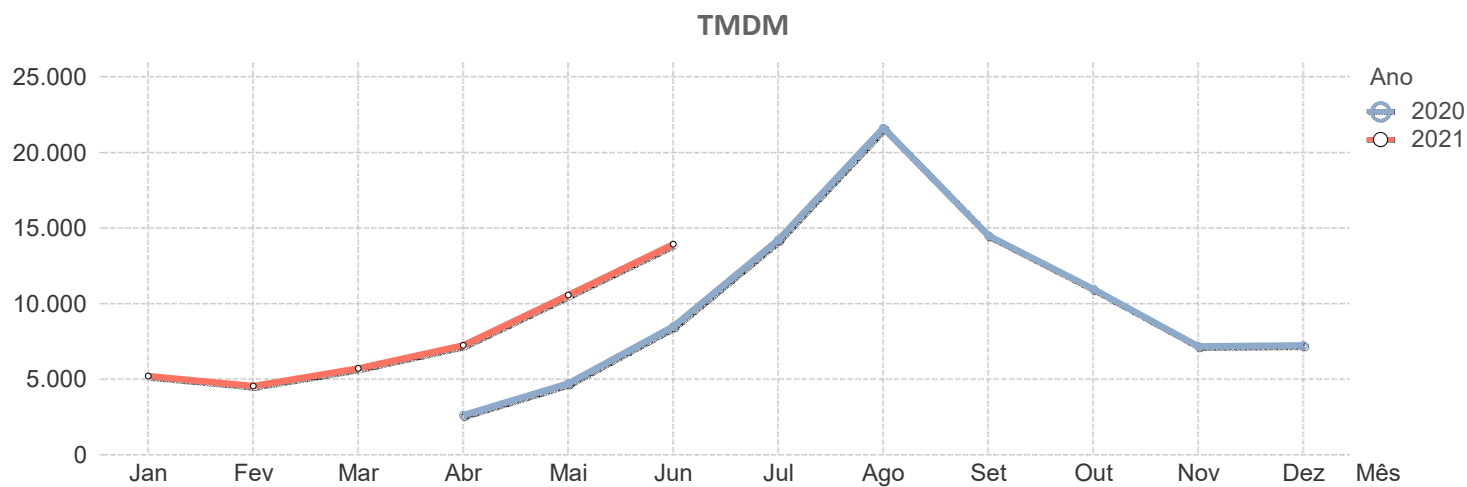
A21																
Sublanço	2020										2021					
	Abr	Mai	Jun	Jul	Ago	Set	Out	Nov	Dez	Jan	Fev	Mar	Abr	Mai	Jun	
Ericeira – Mafra Oeste	2.051	5.382	8.382	10.356	10.382	9.591	8.155	6.353	7.045	4.916	4.463	5.808	7.504	9.434	9.323	
Mafra Oeste – Mafra Este	1.980	5.172	7.920	9.802	9.858	8.954	7.741	6.036	6.703	4.709	4.415	5.764	7.323	9.255	9.029	
Mafra Este – Malveira	4.481	9.369	14.522	17.097	16.793	16.853	15.366	12.842	13.649	10.168	9.565	11.897	14.770	17.635	17.373	
Malveira – Venda do Pinheiro (A8/A21)	5.948	11.546	17.897	20.674	20.216	20.875	19.703	16.365	16.997	12.460	12.099	14.879	18.492	21.827	21.925	
Média Ponderada	3.290	7.346	11.365	13.595	13.467	13.095	11.762	9.555	10.258	7.432	7.008	8.842	11.110	13.511	13.357	



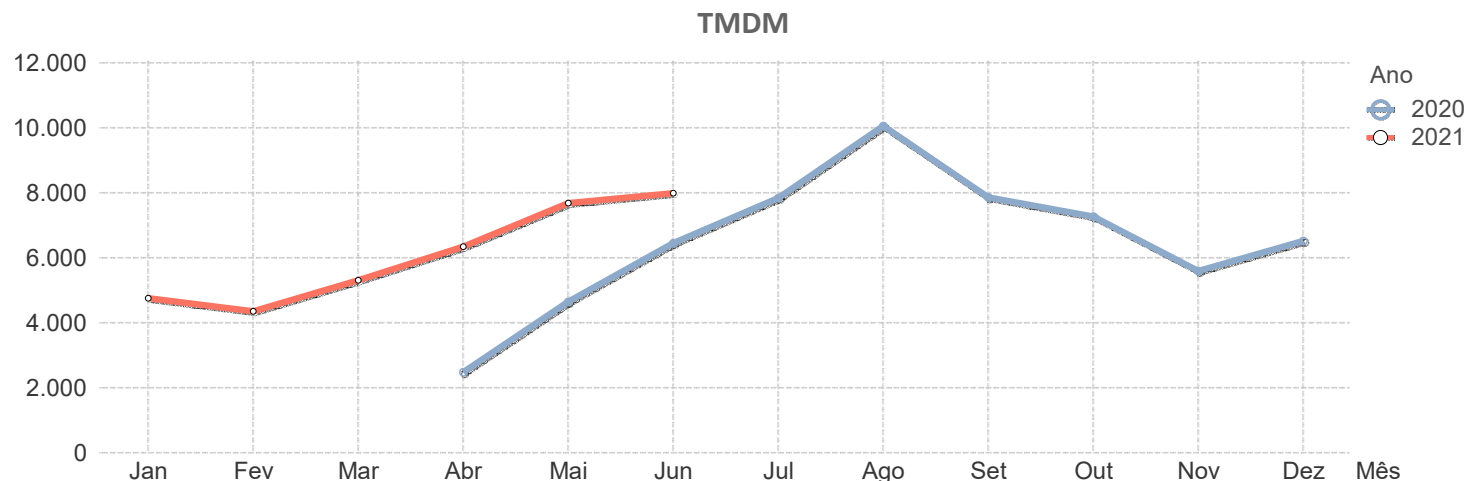
A22																
Sublanço	2020										2021					
	Abr	Mai	Jun	Jul	Ago	Set	Out	Nov	Dez	Jan	Fev	Mar	Abr	Mai	Jun	
Bensafrim – Lagos	1.544	2.715	3.867	5.210	6.731	5.481	4.570	3.509	3.463	2.614	2.384	2.958	3.595	4.275	5.095	
Lagos – Odeáxere	1.528	2.900	4.892	7.813	12.458	8.848	6.506	4.176	4.209	3.074	2.711	3.386	4.343	5.974	8.073	
Odeáxere – Mexilhoeira	1.267	2.541	4.737	8.199	13.431	9.219	6.936	5.750	4.058	2.888	2.467	3.183	4.145	5.951	8.271	
Mexilhoeira – Alvor	1.463	2.847	5.238	9.009	14.577	10.056	8.671	4.912	4.597	3.262	2.813	3.613	4.919	6.702	9.100	
Alvor – Portimão	1.521	2.933	5.326	9.100	14.800	10.067	8.226	4.643	4.382	3.156	2.773	3.567	4.746	6.645	9.105	
Portimão – Lagoa (Silves)	2.033	4.009	7.730	12.826	21.016	13.917	10.848	6.258	6.063	4.365	3.804	4.871	6.271	9.002	12.582	
Lagoa (Silves) – Alcantarilha	2.955	5.548	10.337	16.460	25.920	17.752	13.783	8.628	8.491	6.160	5.410	6.845	8.619	12.266	16.545	
Alcantarilha – Algoz	3.455	6.356	11.688	18.608	29.542	19.896	15.159	9.693	9.448	6.959	6.132	7.748	9.779	13.790	18.629	
Algoz – Guia	3.233	6.064	11.464	18.463	29.715	19.723	14.828	9.299	9.103	6.645	5.834	7.456	9.472	13.532	18.404	
Guia – A2/A22	4.125	7.722	15.000	23.033	36.282	23.782	17.450	11.217	11.428	8.143	7.188	9.144	11.644	16.858	22.855	
A2/A22 – Boliqueime	4.659	8.483	15.294	22.614	33.791	23.355	17.843	12.225	12.585	8.955	8.027	10.133	12.921	17.796	23.004	
Boliqueime – Loulé	6.279	10.455	17.683	25.711	35.968	26.921	21.348	15.446	15.005	11.359	10.201	12.567	15.821	21.138	26.187	
Loulé – Faro (Aeroporto)	4.987	8.393	14.918	22.586	32.146	23.629	18.387	13.084	13.491	9.553	8.268	10.205	13.316	18.473	23.235	
Faro (Aeroporto) – Faro (Estói)	3.717	6.054	10.308	15.783	22.364	15.026	11.517	8.434	8.897	6.352	5.732	7.065	8.704	11.891	14.770	
Faro (Estói) – Olhão	2.218	3.989	7.529	13.179	19.946	12.459	8.824	5.716	6.172	4.316	3.837	4.886	6.143	9.189	12.226	
Olhão – Tavira	1.985	3.605	6.784	12.508	18.975	11.803	8.317	5.282	5.722	4.005	3.490	4.459	5.625	8.647	11.592	
Tavira – Monte Gordo	1.179	2.043	3.706	8.470	13.258	7.760	5.323	3.058	3.406	2.468	2.019	2.597	3.081	5.510	7.585	
Monte Gordo – Castro Marim	1.379	2.184	3.163	9.586	13.878	8.665	6.533	3.672	4.092	2.990	2.141	2.682	3.109	6.833	8.597	

TMDM


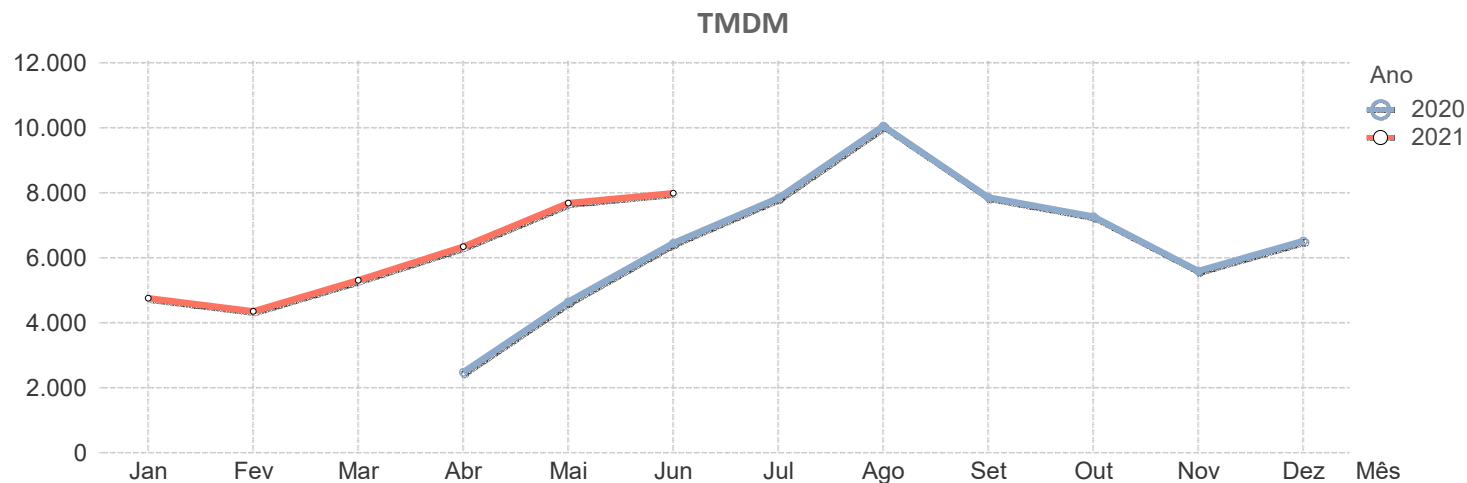
		A22														
		2020									2021					
Sublanço	..	Abr	Mai	Jun	Jul	Ago	Set	Out	Nov	Dez	Jan	Fev	Mar	Abr	Mai	Jun
Castro Marim – Ponte Internacional do G...	..	105	1.050	1.412	9.982	13.864	9.414	6.863	3.863	4.296	2.330	1.928	658	1.934	7.972	11.186
Média Ponderada		2.633	4.715	8.501	14.232	21.618	14.496	10.969	7.173	7.242	5.212	4.556	5.716	7.240	10.573	13.935



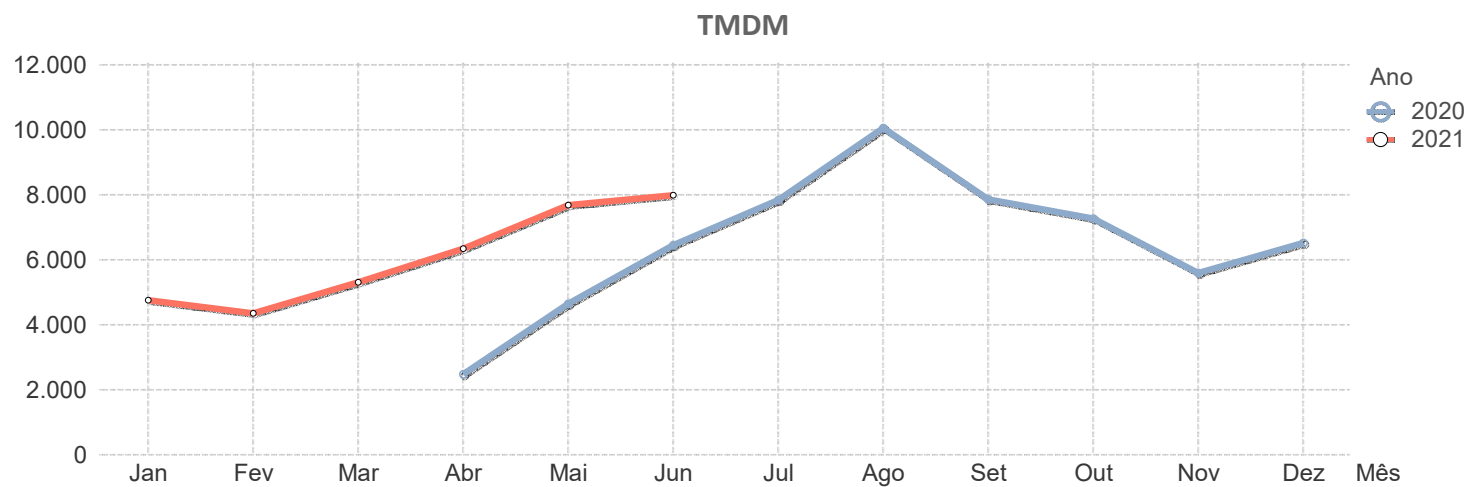
A23															
Sublanço	2020										2021				
	Abr	Mai	Jun	Jul	Ago	Set	Out	Nov	Dez	Jan	Fev	Mar	Abr	Mai	Jun
Torres Novas (A1) – Zibreira	3.727	7.799	12.583	14.933	17.923	14.723	12.860	10.288	11.831	8.196	7.954	9.951	11.968	14.355	14.235
Zibreira – Torres Novas	4.685	10.733	13.656	16.322	19.421	15.956	14.380	11.198	12.856	8.907	8.648	10.817	13.010	15.605	15.991
Torres Novas – Entroncamento	4.281	8.899	14.048	16.604	20.009	16.435	14.554	11.577	13.375	9.258	8.959	11.124	13.285	15.967	15.758
Entroncamento – Atalaia	4.850	10.640	13.261	15.603	18.758	15.491	13.997	11.052	12.798	8.854	8.551	10.533	12.486	15.036	15.261
Atalaia – Tancos	4.802	9.734	12.254	14.337	17.032	14.412	13.427	10.830	12.006	8.903	8.456	10.207	11.737	14.807	14.762
Tancos – Constância (Oeste)	3.922	7.329	11.597	13.509	16.053	13.656	12.635	10.217	11.352	8.413	7.988	9.646	11.094	13.993	13.501
Constância (Oeste) – Constância	3.504	6.552	10.367	12.076	14.347	12.204	11.292	9.130	10.146	7.711	7.338	8.884	10.216	12.886	12.433
Constância – Amoreira	2.856	5.345	8.457	10.407	13.717	10.893	9.909	7.769	8.973	6.520	6.225	7.559	8.974	11.319	10.921
Amoreira – Abrantes Oeste	2.537	4.746	7.508	9.241	12.179	9.671	8.797	6.898	7.965	5.506	5.256	6.885	8.174	10.310	9.948
Abrantes Oeste – Abrantes Este	2.662	5.201	7.128	8.624	11.237	8.443	7.703	6.003	7.091	4.946	4.691	5.778	6.959	8.416	8.748
Abrantes Este – Mouriscas	3.703	6.460	8.594	10.070	12.474	9.998	9.375	7.402	8.438	6.198	6.009	7.252	8.627	10.114	10.439
Mouriscas – Mação	1.952	3.868	5.459	6.732	9.029	6.672	6.059	4.518	5.500	3.746	3.400	4.284	5.247	6.451	6.889
Mação – Gavião	1.832	3.665	5.156	6.348	8.627	6.274	5.718	4.219	5.177	3.522	3.179	4.002	4.892	6.033	6.483
Gavião – Envendos	1.626	3.199	4.572	5.459	7.975	5.949	5.388	3.930	4.894	3.311	2.957	3.767	4.635	5.742	6.144
Envendos – Gardete	1.751	3.480	4.904	6.081	8.328	6.049	5.515	4.035	4.968	3.391	3.021	3.821	4.693	5.818	6.215
Gardete – Riscada	2.348	4.488	6.340	7.645	10.150	7.655	7.021	5.195	6.200	4.382	3.971	4.874	5.926	7.276	7.894
Riscada – Fratel	2.308	4.445	6.279	7.590	10.095	7.605	6.962	5.151	6.160	4.344	3.920	4.834	5.893	7.242	7.869
Fratel – Perdigão	1.801	3.543	5.119	6.390	8.747	6.384	5.798	4.214	5.209	3.613	3.192	3.941	4.818	5.962	6.619



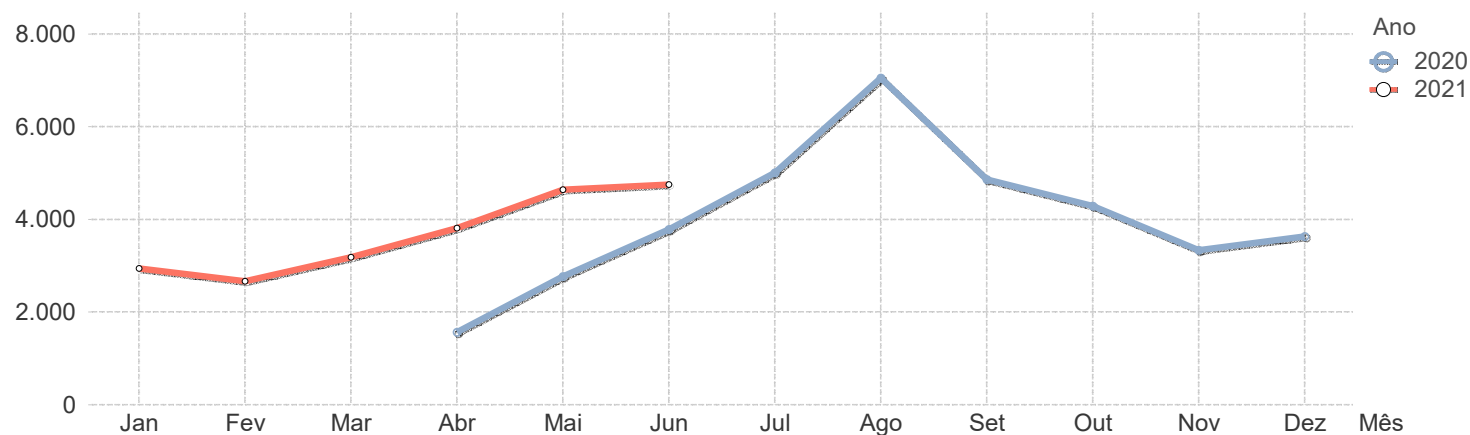
A23																
Sublanço	2020										2021					
	Abr	Mai	Jun	Jul	Ago	Set	Out	Nov	Dez	Jan	Fev	Mar	Abr	Mai	Jun	
Perdigão – Alvaiade	2.433	4.516	6.303	7.686	10.077	7.714	7.162	5.372	6.413	4.607	4.106	4.811	5.812	7.166	7.942	
Alvaiade – Sarnadas (Retaxo)	2.020	3.915	5.580	6.934	9.301	6.771	6.279	4.662	5.678	3.998	3.510	4.266	5.212	6.426	7.011	
Sarnadas (Retaxo) – Castelo Branco Sul	1.958	3.796	5.411	6.743	9.087	6.706	6.201	4.570	5.609	3.928	3.337	4.038	4.864	5.986	6.533	
Castelo Branco Sul – Hospital	1.827	3.422	4.818	6.041	8.223	6.029	5.548	4.125	4.996	3.581	3.109	3.871	4.660	5.712	6.198	
Hospital – Castelo Branco Norte	1.399	2.686	3.854	4.891	7.038	4.802	4.368	3.100	3.999	2.791	2.383	2.984	3.601	4.497	4.942	
Castelo Branco Norte – Alcains	4.151	6.933	9.118	10.500	12.749	10.808	10.283	8.478	9.313	7.334	6.626	7.900	9.245	10.808	11.153	
Alcains – Lardosa	1.803	3.300	4.644	5.816	7.762	5.845	5.427	4.100	4.922	3.657	3.147	3.810	4.672	5.659	6.019	
Lardosa – Soalheira	2.196	3.816	5.436	6.180	6.935	6.763	6.379	4.916	5.734	4.338	3.736	4.485	5.479	6.610	6.979	
Soalheira – Castelo Novo	1.840	3.346	4.704	5.890	7.810	5.940	5.548	4.197	5.035	3.772	3.218	3.880	4.748	5.764	6.111	
Castelo Novo – Fundão	3.224	5.445	7.310	8.640	10.625	8.746	8.325	6.503	7.316	5.731	5.076	6.079	7.308	8.656	8.999	
Fundão – Alcaria	2.931	4.797	6.419	7.679	9.394	7.724	7.341	5.763	6.414	5.123	4.565	5.480	6.408	7.597	7.830	
Alcaria – Covilhã Sul	1.542	2.674	3.767	4.921	6.702	4.898	4.563	3.422	4.115	3.115	2.710	3.253	3.918	4.662	4.955	
Covilhã Sul – Covilhã Norte	1.529	2.571	3.534	4.612	6.221	4.415	4.107	3.099	3.584	2.765	2.521	3.039	3.545	4.142	4.398	
Covilhã Norte – Belmonte Sul	2.291	3.744	5.132	6.374	8.224	6.408	6.077	4.693	5.353	4.138	3.691	4.390	5.235	6.094	6.343	
Belmonte Sul – Belmonte Norte	1.439	2.465	3.456	4.531	6.118	4.507	4.265	3.184	3.723	2.809	2.559	2.993	3.502	4.131	4.357	
Belmonte Norte – Benespera	1.584	2.696	3.746	4.894	6.587	4.848	4.607	3.435	3.997	3.088	2.703	3.250	3.878	4.596	4.852	
Benespera – Guarda (A23)	1.799	2.938	4.037	5.168	6.832	5.100	4.885	3.637	4.212	3.250	2.933	3.471	4.142	4.878	5.120	
Guarda (A23) – Pinhel	2.505	3.906	4.994	6.251	7.791	6.172	5.913	4.733	5.162	4.364	4.131	4.805	5.398	6.112	6.277	



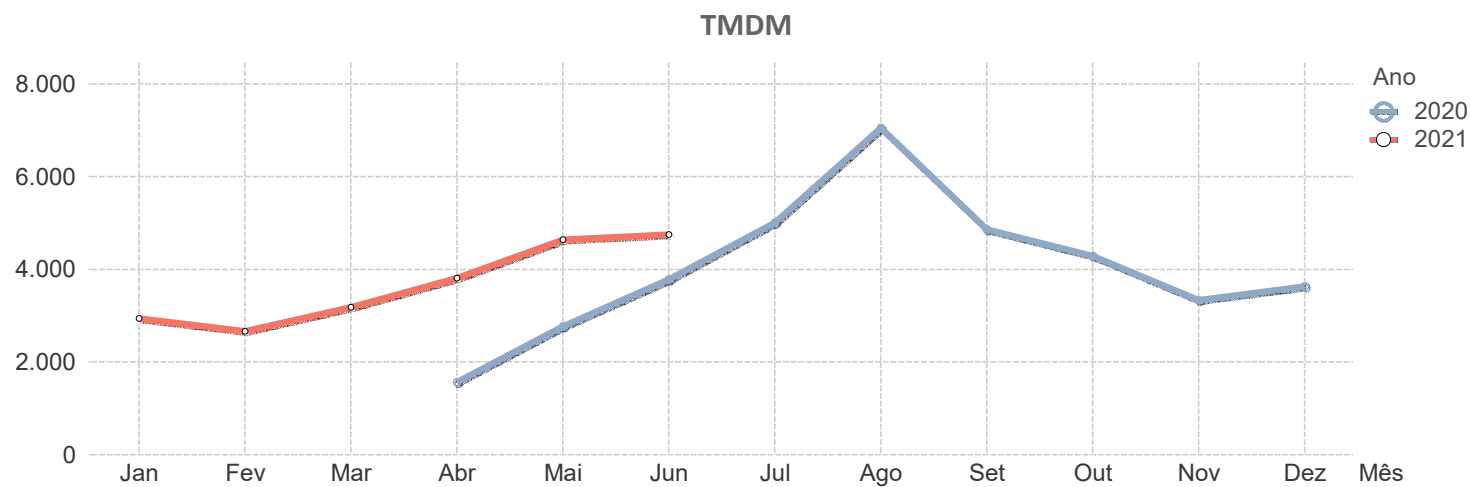
		A23														
		2020										2021				
Sublanço	..	Abr	Mai	Jun	Jul	Ago	Set	Out	Nov	Dez	Jan	Fev	Mar	Abr	Mai	Jun
Média Ponderada	..	2.484	4.654	6.454	7.844	10.055	7.865	7.273	5.598	6.521	4.758	4.355	5.311	6.346	7.680	7.984



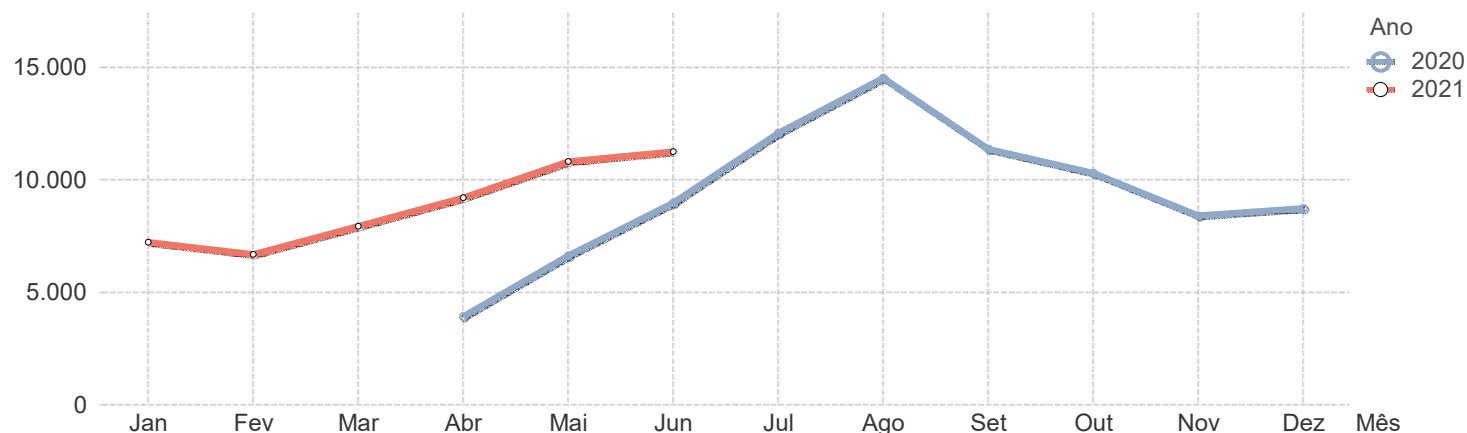
A24																
Sublanço	2020										2021					
	Abr	Mai	Jun	Jul	Ago	Set	Out	Nov	Dez	Jan	Fev	Mar	Abr	Mai	Jun	
Fronteira – Vila Verde da Raia	4	5	7	3.859	6.259	3.115	2.733	1.961	2.430	2.127	5	4	5	2.900	2.909	
Vila Verde da Raia – Zona Industrial de C...	734	1.162	1.445	3.455	5.618	2.644	2.332	1.745	2.218	1.998	1.377	1.541	1.689	2.441	1.820	
Zona Industrial de Chaves – Chaves	710	1.142	1.422	3.141	5.369	2.412	2.084	1.559	2.046	1.847	1.373	1.560	1.733	2.296	2.272	
Chaves – EN103	1.131	1.855	2.454	4.331	7.054	3.578	3.182	2.453	2.982	2.615	2.134	2.428	2.755	3.465	3.463	
EN103 – Vidago	1.285	2.187	2.963	4.947	7.864	4.201	3.777	2.883	3.447	2.990	2.494	2.872	3.281	4.084	4.203	
Vidago – Pedras Salgadas	1.471	2.568	3.517	5.570	8.624	4.843	4.350	3.315	3.882	3.320	2.840	3.292	3.810	4.727	4.808	
Pedras Salgadas – A7/A24	1.498	2.601	3.565	5.621	8.657	4.890	4.404	3.360	3.921	3.356	2.880	3.342	3.869	4.781	4.847	
A7/A24 – Vila Pouca de Aguiar	1.186	2.083	2.795	3.683	5.255	3.564	3.305	2.543	2.776	2.208	2.024	2.411	2.848	3.477	3.550	
Vila Pouca de Aguiar – Fortunho	1.121	1.913	2.615	3.465	4.856	3.326	3.029	2.395	2.577	2.077	1.929	2.291	2.689	3.253	3.289	
Fortunho – A24/ex-IP4	2.024	3.340	4.378	5.393	6.857	5.294	4.886	4.054	4.199	3.515	3.307	3.845	4.435	5.182	5.160	
A24/ex-IP4 – A4/A24	1.322	2.105	2.774	3.539	4.561	3.500	3.230	2.676	2.727	2.341	2.234	2.638	3.020	3.494	3.606	
A4/A24 – Constantim	2.827	4.670	6.289	7.826	9.893	8.017	7.079	5.773	5.983	4.984	4.855	5.816	6.630	7.814	8.042	
Constantim – Portela	3.027	5.273	7.157	8.539	10.540	8.819	7.919	6.408	6.718	5.431	5.108	6.174	7.317	8.670	8.773	
Portela – Régua	2.675	4.780	6.587	7.914	9.895	8.170	7.342	5.856	6.206	4.977	4.672	5.637	6.767	8.158	8.172	
Régua – Armamar	1.499	2.738	3.768	4.603	6.142	4.719	4.232	3.349	3.544	2.840	2.648	3.236	3.923	4.597	4.707	
Armamar – Lamego	2.948	5.109	6.747	7.986	10.190	8.280	7.500	5.890	6.137	4.914	4.654	5.504	6.730	7.817	8.030	
Lamego – Bigorne	1.123	2.171	3.047	3.730	5.385	3.892	3.356	2.479	2.691	1.982	1.860	2.294	2.930	3.581	3.791	
Bigorne – Castro Daire Norte	992	1.980	2.820	3.488	5.143	3.643	3.099	2.256	2.490	1.817	1.700	2.111	2.682	3.317	3.587	

TMDM


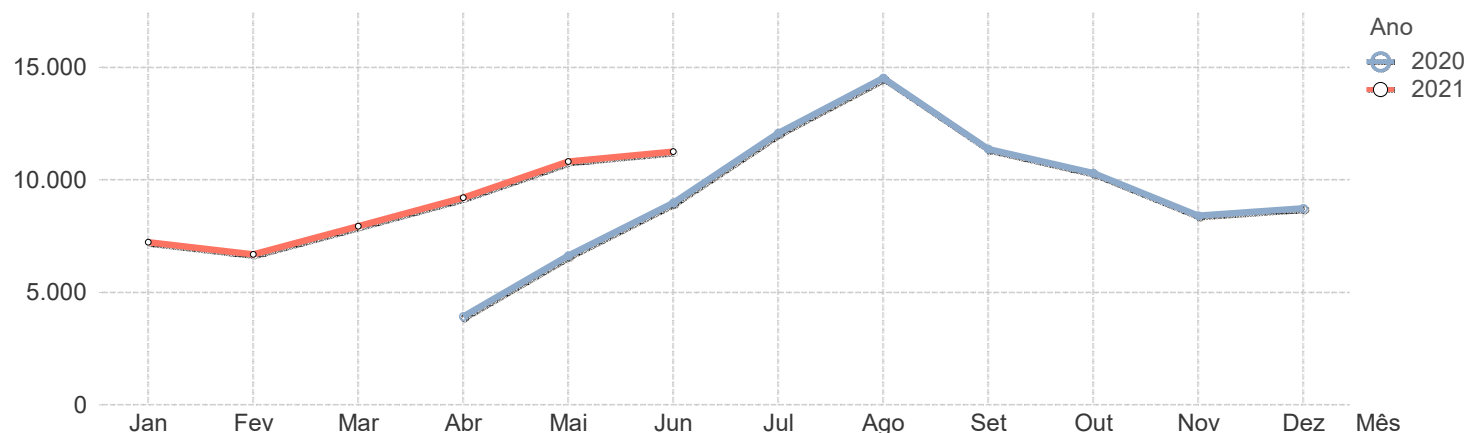
A24																
Sublanço	2020										2021					
	Abr	Mai	Jun	Jul	Ago	Set	Out	Nov	Dez	Jan	Fev	Mar	Abr	Mai	Jun	
Castro Daire Norte – Castro Daire Leste	1.552	2.850	3.889	4.592	6.448	4.729	4.127	3.148	3.361	2.522	2.408	2.931	3.660	4.399	4.714	
Castro Daire Leste – Carvalhal	2.205	4.039	5.519	6.553	8.633	6.634	4.709	3.595	3.885	2.926	2.712	3.291	4.086	4.954	5.209	
Carvalhal – Arcas	1.749	3.245	4.506	5.388	7.395	5.506	4.577	3.543	3.836	2.838	2.649	3.289	4.116	4.960	5.206	
Arcas – EN16	1.617	3.035	4.271	5.152	7.146	5.241	4.649	3.604	3.907	2.934	2.742	3.351	4.157	5.032	5.286	
EN16 – Viseu (IP5)	1.485	2.622	3.564	4.255	5.916	4.258	3.721	2.894	3.103	2.372	2.308	2.806	3.364	4.000	4.214	
Viseu (IP5) – Faíl (A25)	1.549	2.652	3.606	4.297	5.983	4.321	3.766	2.925	2.052	2.517	2.450	2.976	3.569	4.244	4.471	
Média Ponderada	1.566	2.772	3.786	5.012	7.052	4.866	4.292	3.336	3.631	2.943	2.668	3.186	3.813	4.640	4.756	



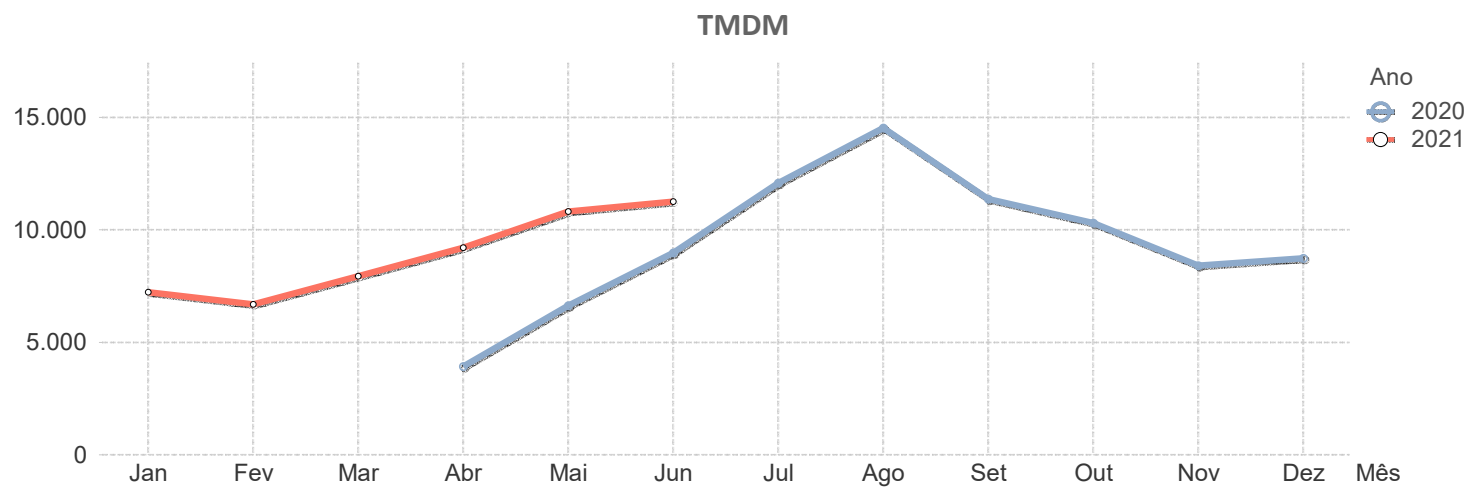
A25															
Sublanço	2020										2021				
	Abr	Mai	Jun	Jul	Ago	Set	Out	Nov	Dez	Jan	Fev	Mar	Abr	Mai	Jun
Barra – Zona Industrial	9.237	18.637	23.773	34.242	37.510	27.310	20.886	17.200	16.898	14.016	12.146	16.239	20.760	24.652	26.041
Zona Industrial – Gafanha da Nazaré	9.237	18.637	23.773	34.242	37.510	27.310	20.886	17.200	16.898	14.016	12.146	16.239	20.760	24.652	26.041
Gafanha da Nazaré – Pirâmides	13.179	26.606	33.938	43.483	45.536	38.027	31.551	25.899	26.134	21.324	18.931	23.195	29.645	35.199	37.189
Pirâmides – Esgueira	12.533	17.864	22.300	28.415	30.905	25.973	23.154	19.107	19.498	16.264	13.916	22.839	24.448	26.939	26.757
Esgueira – Aveiro Nascente (A17/A25)	4.796	8.569	12.321	16.328	19.612	16.318	14.935	11.988	12.770	10.454	9.271	11.064	13.981	17.056	17.841
Aveiro Nascente (A17/A25) – Zona Industr...	9.029	15.213	21.025	27.813	32.590	27.109	24.928	20.233	21.095	17.194	16.088	18.648	24.149	28.264	29.136
Zona Industrial de Aveiro – Angeja Poente	9.029	15.213	21.025	26.788	31.824	26.614	24.195	19.613	19.842	16.626	15.225	18.160	21.978	26.240	27.835
Angeja Poente – Angeja (A25/A29)	9.029	15.213	21.025	27.409	32.472	27.041	24.373	19.582	19.935	16.597	15.763	18.114	21.917	26.216	27.634
Angeja (A25/A29) – Albergaria (A1/A25)	6.455	11.206	15.546	20.341	24.134	19.673	17.427	13.907	14.380	11.654	10.956	13.177	15.629	19.292	20.287
Albergaria (A1/A25) – A25/IC2	5.499	9.635	13.235	17.303	19.861	16.422	14.658	11.851	12.514	9.968	9.410	11.209	13.066	15.464	16.088
A25/IC2 – Carvoeiro	5.499	9.635	13.235	16.390	19.718	16.679	14.686	14.290	12.166	9.721	9.360	11.125	13.363	15.486	15.908
Carvoeiro – Talhadas	3.997	7.348	10.279	13.687	16.286	12.852	11.350	8.996	9.575	7.574	7.077	8.468	9.948	11.819	12.232
Talhadas – Reigoso	4.513	8.297	11.610	15.265	19.217	14.596	13.193	10.364	10.935	8.460	8.341	9.532	11.192	13.405	13.835
Reigoso – Cambarinho	4.082	7.460	10.434	13.823	16.552	13.049	11.660	9.222	9.858	7.777	7.278	8.582	10.146	12.086	12.460
Cambarinho – Vouzela	4.194	7.569	10.531	13.827	16.437	13.138	11.638	9.429	10.071	7.606	5.462	7.022	8.338	10.335	13.036
Vouzela – Vouzela Nascente	4.392	7.937	11.049	13.470	15.796	13.443	12.882	10.028	10.556	8.386	7.014	8.286	10.035	12.187	13.737
Vouzela Nascente – Ventosa	2.765	4.996	7.066	9.648	11.903	9.212	8.271	6.553	7.181	5.662	5.211	6.124	7.141	8.493	8.839
Ventosa – Boa Aldeia Poente	2.735	5.287	7.553	9.691	12.232	9.741	8.571	6.927	7.423	5.842	4.518	6.285	7.365	8.606	8.901

TMDM


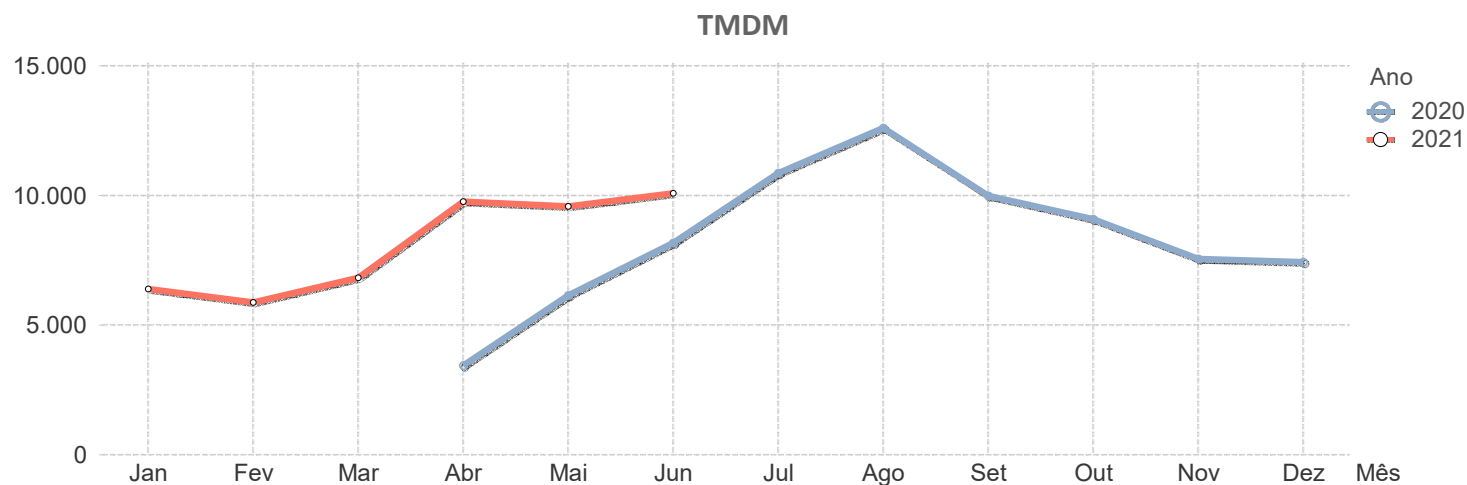
A25															
Sublanço	2020										2021				
	Abr	Mai	Jun	Jul	Ago	Set	Out	Nov	Dez	Jan	Fev	Mar	Abr	Mai	Jun
Boa Aldeia Poente – Boa Aldeia Nascente	2.239	4.019	5.726	7.765	10.015	7.555	7.039	5.389	5.909	4.639	4.037	4.965	5.963	6.772	6.999
Boa Aldeia Nascente – Fail	2.239	4.019	5.726	7.909	9.963	7.560	6.839	5.385	5.940	4.657	4.249	4.996	5.885	6.989	7.265
Fail – EN231	4.277	7.075	9.638	12.422	14.626	11.952	10.741	9.221	9.472	7.704	7.495	8.680	10.146	11.648	12.234
EN231 – EN2	1.840	3.099	4.289	6.123	7.960	5.717	5.162	4.083	4.495	3.651	3.460	4.054	4.565	5.335	5.572
EN2 – Caçador	3.896	6.487	8.780	11.821	12.933	11.253	10.552	8.303	9.483	7.323	7.205	8.142	9.430	10.863	11.122
Caçador – Fagilde	4.862	8.097	10.967	13.761	15.725	13.498	12.874	10.864	11.253	9.107	8.653	9.975	11.486	13.181	13.505
Fagilde – Mangualde	4.985	8.136	11.038	13.681	16.844	14.372	13.901	11.749	12.137	9.379	9.348	10.838	12.552	14.132	14.460
Mangualde – Chãs de Tavares	3.197	5.157	6.950	9.179	11.220	8.846	8.309	6.783	7.174	5.964	5.774	6.640	7.511	8.622	8.883
Chãs de Tavares – Fornos de Algodres	3.055	4.920	6.623	8.635	10.460	8.371	8.088	6.555	6.735	5.489	5.677	6.294	7.175	8.283	8.510
Fornos de Algodres – Celorico da Beira	2.839	4.553	6.153	8.261	10.112	7.923	7.442	6.062	6.319	5.386	5.177	5.916	6.681	7.722	7.940
Celorico da Beira – EN17	3.107	4.887	6.585	9.244	10.592	8.614	8.012	6.040	6.503	5.449	5.604	6.336	7.179	8.226	8.443
EN17 – Ratoeira Poente	3.107	4.887	6.585	8.793	10.679	8.380	7.915	6.515	6.710	5.883	5.574	6.321	7.052	8.166	8.381
Ratoeira Poente – Ratoeira Nascente	3.120	4.924	6.634	7.672	9.385	7.561	8.369	7.223	7.195	6.262	6.187	6.358	7.083	8.225	8.446
Ratoeira Nascente – A25/IP2	2.928	4.646	6.314	8.393	10.651	7.899	7.472	6.096	6.474	5.563	5.328	6.021	6.823	7.874	8.169
A25/IP2 – Guarda (A25)	2.857	4.522	6.144	8.400	10.677	7.919	7.499	6.092	6.486	5.599	5.181	5.868	6.671	7.667	7.951
Guarda (A25) – Pinhel	2.805	4.423	6.005	7.722	9.560	7.804	7.255	5.707	5.990	5.380	5.340	5.668	6.243	7.648	8.069
Pinhel – Pínzio	2.307	3.277	4.218	7.021	9.312	6.139	5.679	4.631	4.822	4.466	4.136	4.639	4.900	5.781	5.897
Pínzio – Alto do Leomil	2.307	3.277	4.218	7.277	9.475	6.244	5.458	5.101	5.237	4.918	4.768	4.574	4.800	5.882	5.987

TMDM


		A25														
		2020									2021					
Sublanço	..	Abr	Mai	Jun	Jul	Ago	Set	Out	Nov	Dez	Jan	Fev	Mar	Abr	Mai	Jun
Alto do Leomil – EN332	..	2.067	2.787	3.514	6.303	8.366	5.402	4.970	4.079	4.232	4.078	3.686	4.078	4.231	5.066	5.074
Média Ponderada		3.931	6.636	8.978	12.091	14.530	11.379	10.299	8.413	8.746	7.225	6.692	7.942	9.204	10.813	11.262

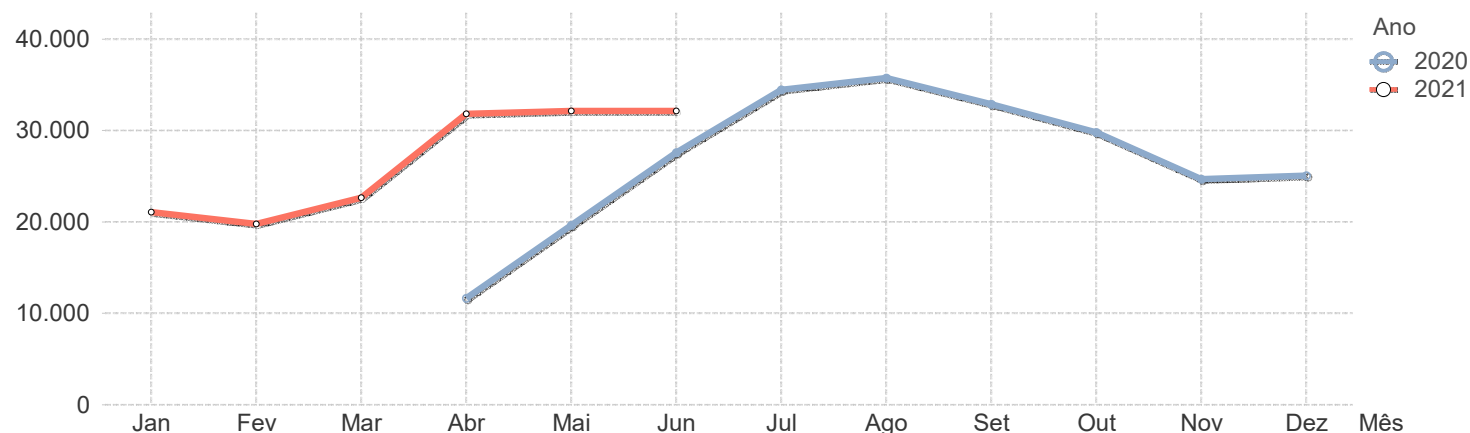


A27																
Sublanço	2020										2021					
	Abr	Mai	Jun	Jul	Ago	Set	Out	Nov	Dez	Jan	Fev	Mar	Abr	Mai	Jun	
Meadela – Nogueira	4.312	7.383	9.801	12.901	14.705	11.629	10.884	9.233	9.086	7.843	7.100	8.046	11.698	11.242	11.947	
Nogueira – Lanheses	2.866	6.835	9.116	12.014	13.671	11.315	10.245	8.630	8.395	7.288	6.762	7.951	10.963	10.872	11.359	
Lanheses – Estorãos	3.439	5.879	7.847	10.544	12.304	9.767	8.714	7.162	7.041	6.015	5.527	6.530	9.406	9.233	9.713	
Estorãos – Arcozelo	3.342	5.686	7.573	10.178	11.953	9.464	8.469	6.948	6.823	5.848	5.381	6.353	9.173	9.073	9.487	
Arcozelo – Ponte de Lima	2.737	4.528	5.987	7.985	9.634	7.302	6.517	5.294	5.274	4.516	4.227	4.959	6.992	6.991	7.319	
Média Ponderada	3.443	6.146	8.174	10.865	12.603	9.993	9.081	7.559	7.432	6.394	5.872	6.831	9.772	9.579	10.081	

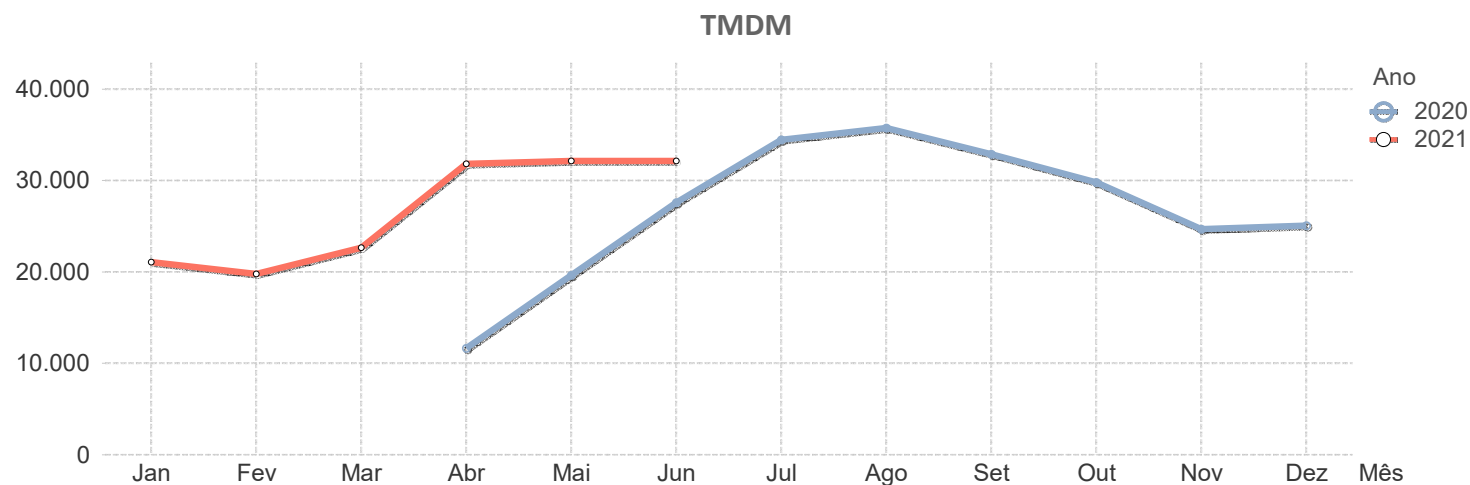


A28																
Sublanço	2020										2021					
	Abr	Mai	Jun	Jul	Ago	Set	Out	Nov	Dez	Jan	Fev	Mar	Abr	Mai	Jun	
Arrábida Norte – Bessa Leite	42.787	70.251	95.663	107.939	103.738	108.142	99.971	85.749	81.305	72.304	68.135	78.377	91.864	106.418	102.150	
Bessa Leite – Boavista	42.787	70.251	95.663	107.939	103.738	108.142	99.971	85.749	81.305	72.304	68.135	78.377	91.864	106.418	102.150	
Boavista – Francos	56.587	92.903	126.512	132.443	123.980	129.845	120.752	104.578	98.913	91.204	89.371	90.880	105.596	122.286	117.466	
Francos – EN12	56.587	92.903	126.512	132.443	123.980	129.845	120.752	104.578	98.913	91.204	89.371	90.880	105.596	122.286	117.466	
EN12 – Sendim	N/D	N/D	N/D	98.593	94.247	96.197	88.115	75.001	71.852	70.749	68.466	76.890	89.300	103.414	99.338	
Sendim – Matosinhos	36.003	59.371	83.474	92.746	90.849	90.659	82.890	70.854	72.241	58.447	51.479	59.090	90.231	80.103	76.532	
Matosinhos – Leça da Palmeira	36.003	59.371	83.474	92.746	90.849	90.659	82.890	70.854	72.241	58.447	51.479	59.090	90.231	80.103	76.532	
Leça da Palmeira – Exponor	36.003	59.371	83.474	92.746	90.849	90.659	82.890	70.854	72.241	58.447	51.479	59.090	90.231	80.103	76.532	
Exponor – Freixieiro (TIR)	23.920	41.435	58.689	65.746	66.020	67.154	62.061	54.160	55.142	45.492	42.671	48.848	66.424	68.612	67.739	
Freixieiro (TIR) – Perafita	24.475	40.044	55.809	65.474	64.118	63.500	58.418	49.692	51.607	41.656	38.037	44.599	62.897	63.651	63.073	
Perafita – A28/A41	17.188	29.549	49.964	60.734	58.021	58.286	53.381	44.818	47.240	37.679	34.579	40.229	58.375	58.949	58.577	
A28/A41 – Angeiras	20.517	35.067	53.067	64.539	64.293	60.780	55.447	46.392	48.467	39.437	35.882	40.293	61.708	61.602	61.977	
Angeiras – Modivas	16.825	28.241	42.040	50.866	52.604	48.839	44.728	36.763	38.939	30.877	27.952	32.800	50.266	49.438	49.527	
Modivas – EN104	17.614	28.986	40.619	48.340	51.481	47.858	44.298	36.690	37.873	31.102	28.745	33.388	49.691	48.029	47.823	
EN104 – Vila do Conde	19.183	31.197	43.454	53.094	55.002	51.091	47.349	39.238	40.491	33.386	30.658	35.747	52.166	51.528	51.103	
Vila do Conde – Póvoa do Varzim	15.863	27.509	37.466	47.671	51.066	43.941	38.854	31.683	32.364	27.040	25.178	29.485	42.956	43.458	43.736	
Póvoa do Varzim – Estela	8.091	14.580	20.409	26.720	29.536	24.542	21.528	17.215	17.817	14.665	13.973	16.545	24.212	23.934	24.615	
Estela – Apúlia	8.436	15.106	20.981	27.364	30.306	25.170	22.139	17.681	18.269	15.055	14.283	16.943	25.206	24.558	25.286	

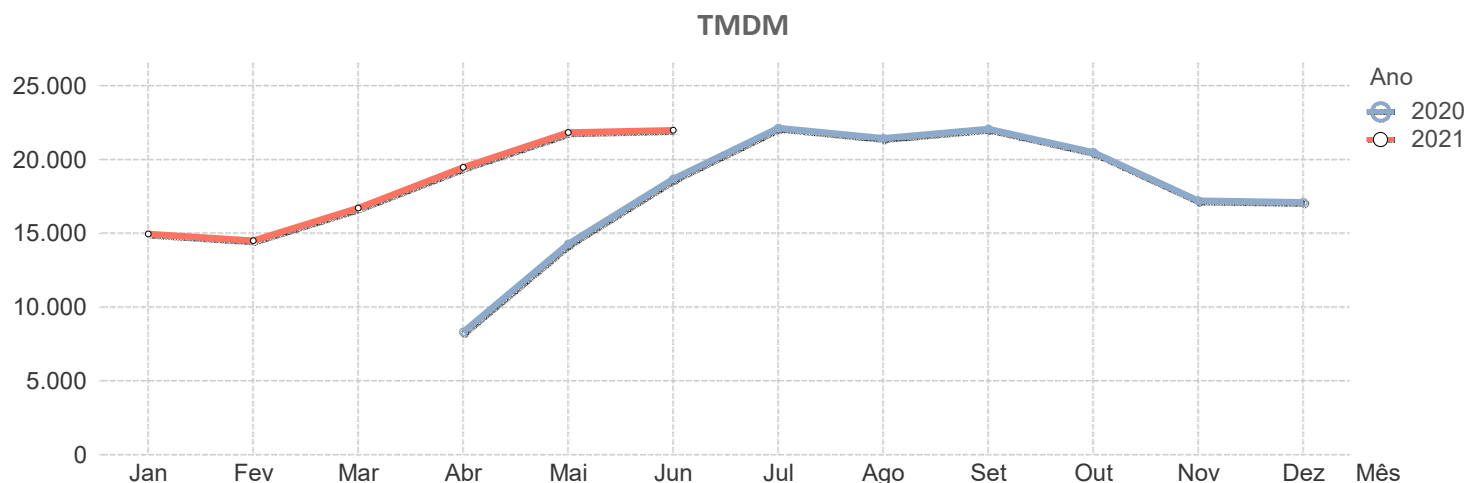
TMDM



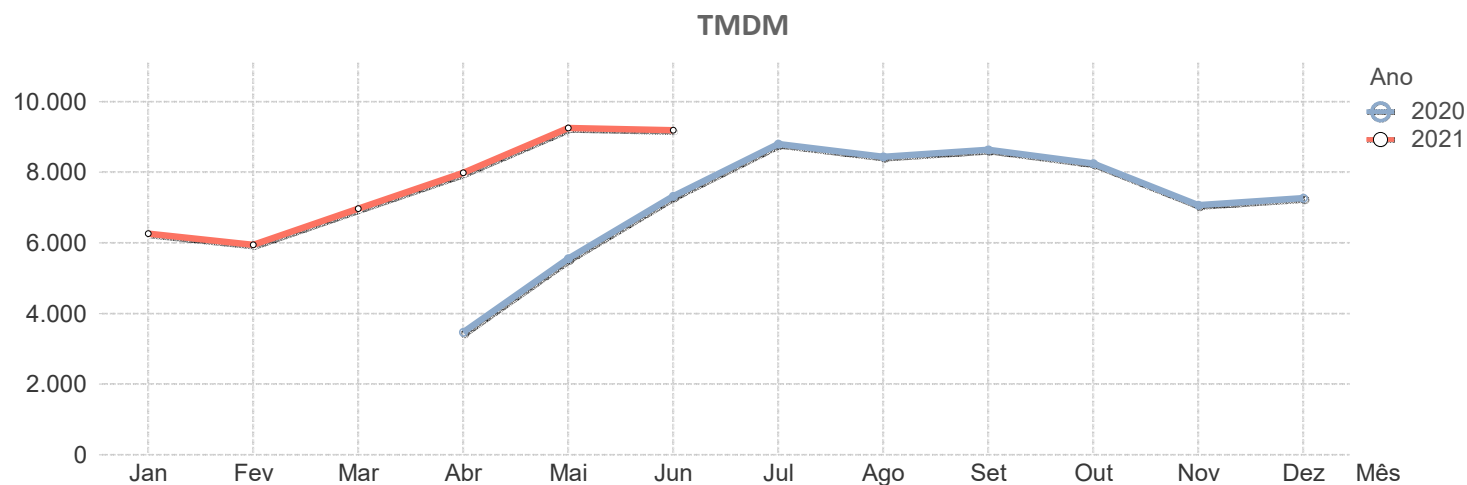
A28																
		2020									2021					
Sublanço	..	Abr	Mai	Jun	Jul	Ago	Set	Out	Nov	Dez	Jan	Fev	Mar	Abr	Mai	Jun
Apúlia – Esposende	..	8.057	14.360	19.437	25.850	28.997	23.443	20.438	16.490	16.744	13.863	13.318	15.725	22.550	22.046	22.774
Esposende – Antas	..	4.896	8.921	12.389	16.578	19.344	15.119	13.186	10.391	10.592	8.801	8.372	9.958	15.108	14.331	15.096
Antas – Neiva	..	4.953	8.899	12.349	16.434	19.059	15.058	13.319	10.563	10.598	8.913	8.442	10.022	15.233	14.559	15.232
Neiva – Darque	..	5.371	9.606	13.304	17.360	19.975	16.181	14.331	11.553	11.707	9.686	9.167	10.892	15.900	15.254	15.916
Darque – Viana do Castelo	..	13.117	17.842	27.088	31.227	30.074	31.404	28.060	21.891	26.543	21.217	19.899	23.941	31.823	32.198	32.481
Viana do Castelo – Meadela	..	6.427	10.902	14.367	18.776	19.970	17.444	15.728	13.003	12.960	10.794	9.888	11.774	16.886	16.681	17.557
Meadela – Outeiro	..	3.571	6.193	8.296	11.676	13.402	10.394	9.025	7.182	7.071	5.921	5.778	6.807	9.910	9.627	10.292
Outeiro – EN305	..	3.207	5.704	7.726	11.033	12.729	9.753	8.395	6.632	6.533	5.324	5.340	6.273	9.221	9.023	9.663
EN305 – Riba de Ancora	..	2.177	4.866	6.862	9.976	11.617	8.790	7.530	5.762	5.766	4.839	4.724	5.513	8.378	8.057	8.657
Riba de Ancora – Argela (Dem)	..	2.205	3.540	4.907	6.978	7.910	6.590	5.993	4.673	4.522	3.772	3.740	4.261	6.554	6.253	6.483
Argela (Dem) – Vilar de Mouros	..	2.183	3.443	4.763	6.796	7.664	6.463	5.946	4.648	4.480	3.869	3.633	4.206	4.864	6.148	6.358
Vilar de Mouros – Vilar de Mouros Norte	..	1.178	2.886	4.106	5.955	6.602	5.713	5.342	4.141	3.976	3.413	3.284	3.678	5.842	5.479	5.284
Média Ponderada		11.662	19.641	27.594	34.436	35.741	32.881	29.807	24.686	25.078	21.093	19.776	22.647	31.813	32.141	32.129



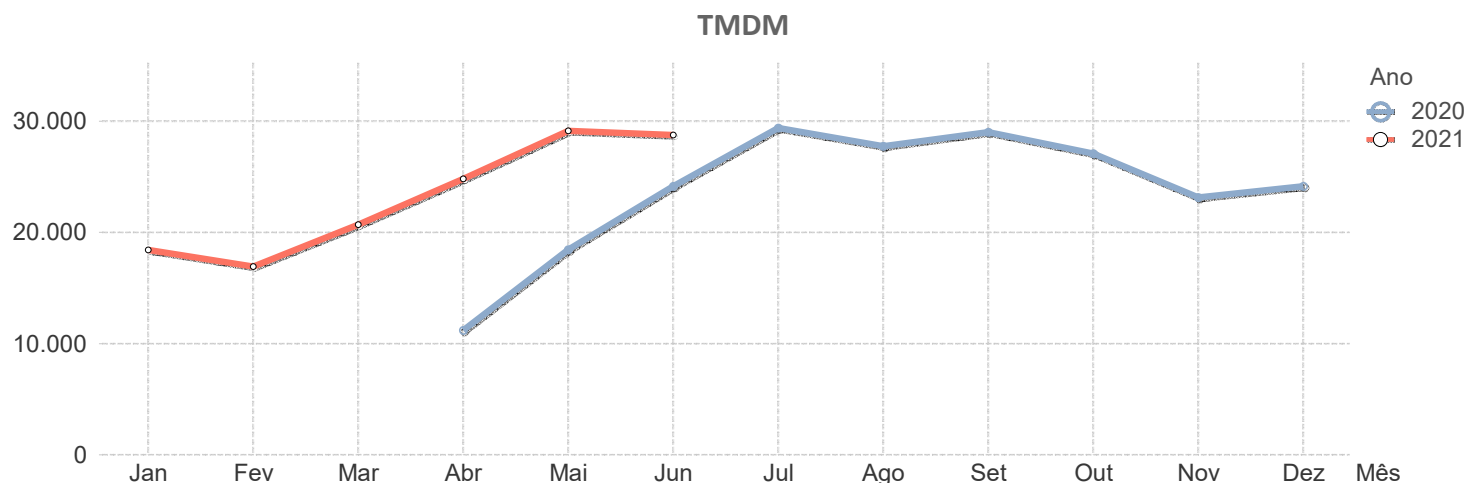
A29																
Sublanço	2020										2021					
	Abr	Mai	Jun	Jul	Ago	Set	Out	Nov	Dez	Jan	Fev	Mar	Abr	Mai	Jun	
Angeja – Salreu	4.696	7.267	9.559	11.398	12.874	11.906	10.828	8.989	8.813	7.610	7.438	8.708	10.235	12.117	12.265	
Salreu – Estarreja	4.444	6.866	9.029	10.813	11.514	10.906	10.122	8.611	8.294	7.480	7.081	8.331	9.394	10.679	11.023	
Estarreja – Ovar	4.517	6.800	8.899	10.588	11.130	10.510	9.729	8.299	7.955	7.180	6.941	8.130	9.054	10.169	10.483	
Ovar – Arada	4.821	7.262	9.509	11.299	11.794	11.251	10.417	8.908	8.289	7.534	7.632	8.937	10.467	11.058	11.250	
Arada – Maceda	4.913	8.443	11.166	13.455	14.182	13.220	12.072	10.196	10.017	8.838	8.607	10.107	11.488	13.028	13.281	
Maceda – Esmoriz	11.006	19.883	25.987	30.327	29.908	29.909	27.884	20.670	23.265	20.232	19.211	22.401	25.919	29.015	27.680	
Esmoriz – Paramos	11.435	20.661	27.015	31.738	30.745	31.323	28.884	22.429	23.396	20.423	20.263	24.297	28.020	30.161	30.002	
Paramos – Espinho Nascente	12.643	24.427	32.020	37.561	35.182	36.691	34.071	27.563	26.358	23.259	23.867	27.933	32.199	35.708	37.021	
Espinho Nascente – Espinho Norte	13.511	26.112	34.233	40.725	36.821	40.627	37.563	30.783	30.812	26.701	26.070	27.489	32.856	38.310	39.383	
Espinho Norte – Granja	13.511	26.112	34.233	40.725	36.821	40.627	37.563	30.783	30.812	26.701	26.070	27.489	32.856	38.310	39.383	
Granja – Miramar	17.367	30.210	39.511	46.293	42.454	45.482	42.267	37.263	36.246	31.106	29.757	33.508	41.335	46.239	46.218	
Miramar – ER1-18	15.659	27.203	36.251	43.624	40.821	42.913	40.137	34.693	35.082	29.919	27.199	32.410	38.237	43.157	43.317	
ER1-18 – Canelas (Gaia)	8.794	13.816	17.511	21.276	19.287	21.335	20.218	18.666	18.462	16.027	14.996	18.297	21.062	22.406	21.461	
Canelas (Gaia) – IC2	12.738	20.013	25.368	29.667	26.323	31.942	30.508	27.522	27.294	24.481	23.219	26.809	29.952	33.135	31.909	
IC2 – Hospital	11.233	17.630	22.346	26.020	22.516	26.910	25.738	24.261	25.965	22.183	21.483	23.611	26.406	29.195	28.117	
Hospital – A20/A29	11.233	17.630	22.346	26.020	22.516	26.910	25.738	24.261	25.965	22.183	21.483	23.611	26.406	29.195	28.117	
Média Ponderada	8.321	14.286	18.683	22.135	21.437	22.068	20.496	17.217	17.109	14.961	14.505	16.721	19.463	21.826	21.980	



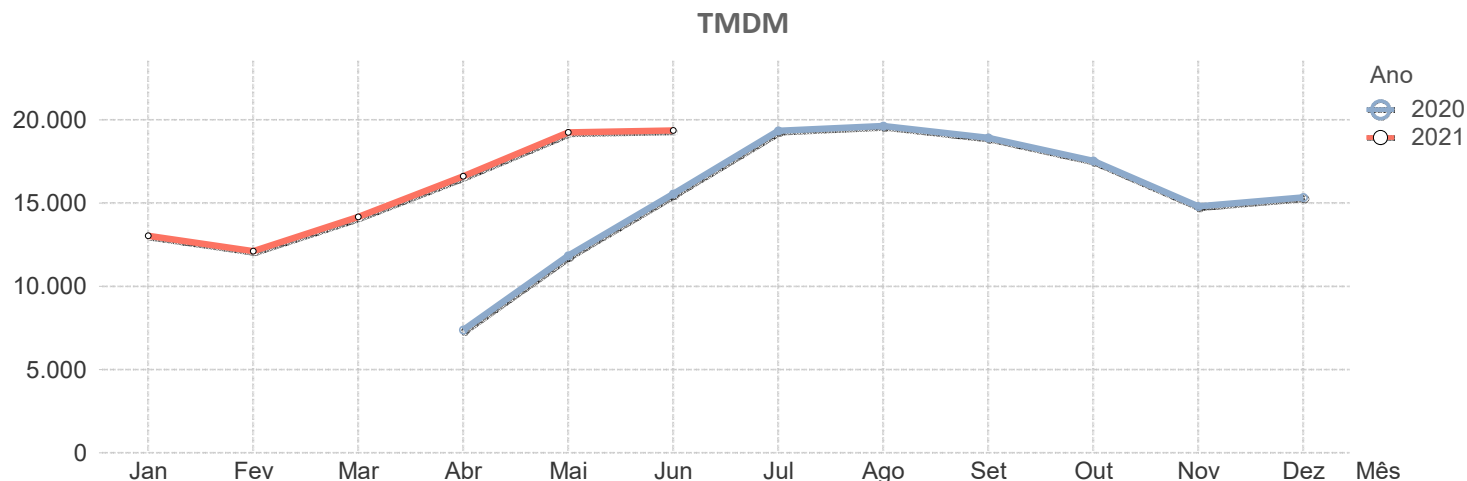
A32																
Sublanço	2020										2021					
	Abr	Mai	Jun	Jul	Ago	Set	Out	Nov	Dez	Jan	Fev	Mar	Abr	Mai	Jun	
EN224 – EN227	1.125	1.527	1.907	2.290	2.108	2.275	2.134	1.900	1.793	1.700	1.744	2.060	2.203	2.482	2.465	
EN227 – Lig. Feira/Mansores	1.521	2.360	3.057	3.656	3.599	3.534	3.343	2.902	2.909	2.521	2.441	2.894	3.261	3.719	3.651	
Lig. Feira/Mansores – Gião/Louredo	3.880	6.129	8.039	9.614	8.992	9.544	9.181	7.872	7.984	6.930	6.594	7.736	8.756	10.019	9.918	
Gião/Louredo – Canedo	3.999	6.458	8.576	10.276	9.858	10.077	9.660	8.238	8.444	7.291	6.922	8.163	9.303	10.806	10.690	
Canedo – A32/A41	5.532	8.924	11.709	14.239	13.892	13.635	12.939	11.048	11.465	9.820	9.336	10.894	12.519	14.549	14.505	
A32/A41 – Olival	4.089	6.674	8.910	10.708	10.375	10.519	10.033	8.490	8.914	7.565	7.127	8.305	9.612	11.336	11.348	
Olival – A20/A32	4.933	8.060	10.663	12.825	12.209	12.737	12.218	10.508	10.887	9.384	8.803	10.299	11.942	13.913	13.864	
Média Ponderada	3.468	5.557	7.319	8.798	8.439	8.634	8.250	7.071	7.265	6.265	5.948	6.974	7.982	9.252	9.191	



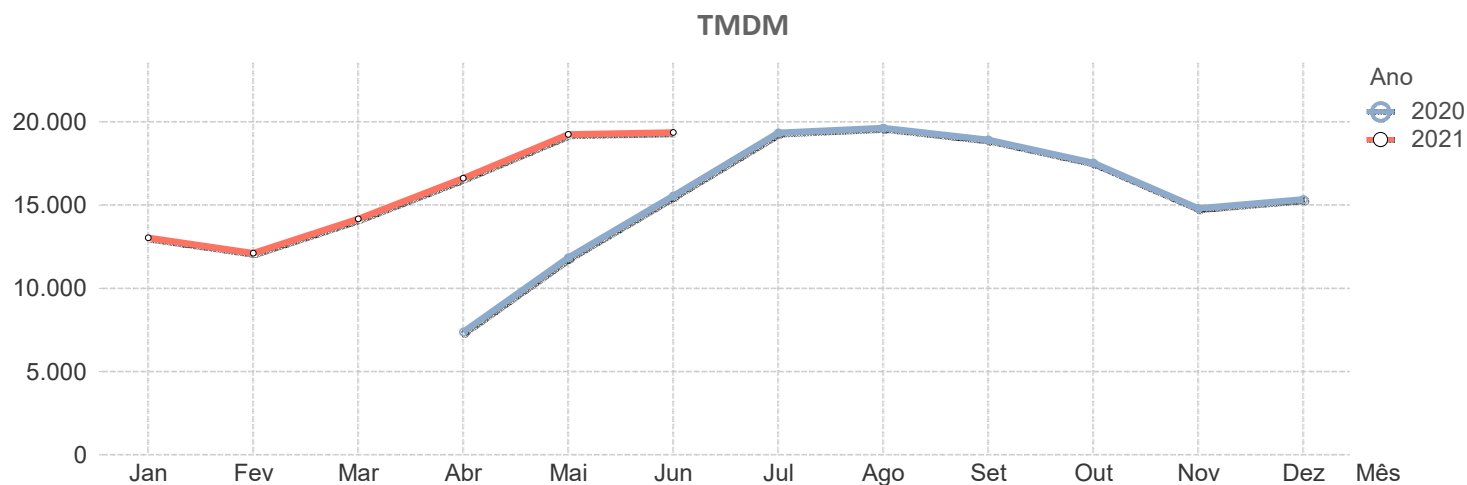
A33																
Sublanço	2020										2021					
	Abr	Mai	Jun	Jul	Ago	Set	Out	Nov	Dez	Jan	Fev	Mar	Abr	Mai	Jun	
Casas Velhas – Lazarim	15.167	27.001	33.872	40.656	37.495	40.393	38.000	32.703	32.350	26.374	23.807	29.712	35.554	41.265	41.268	
Lazarim – Botequim	15.153	26.970	33.887	40.615	37.458	40.353	37.962	32.670	32.318	26.348	23.783	29.682	35.518	41.224	41.227	
Botequim – Palhais	11.893	21.921	29.279	35.571	32.783	34.607	32.473	27.318	26.363	20.990	18.660	23.562	28.931	34.491	34.762	
Palhais – Queimada	4.839	8.791	11.958	14.785	13.168	14.359	13.986	12.466	12.861	9.836	8.950	11.608	14.594	17.170	16.502	
Queimada – Belverde	6.119	10.206	13.235	16.218	14.799	15.949	15.353	13.285	13.863	10.661	9.640	12.142	14.618	16.928	16.724	
Belverde – Laranjeiras (A33/EN378)	5.601	10.171	13.273	17.458	15.814	15.811	14.408	12.259	12.833	9.708	8.719	11.317	13.677	16.166	16.460	
Laranjeiras (A33/EN378) – Coina (A33/EN...)	5.758	9.975	13.096	16.801	15.407	15.834	14.665	12.621	13.061	9.944	9.090	11.362	13.607	15.943	16.124	
Coina (A33/EN10) – Penalva (A33/IC21)	6.200	10.312	13.556	17.903	17.290	16.855	15.349	12.985	13.315	10.302	9.393	11.645	13.846	16.318	16.620	
Penalva (A33/IC21) – Moita	15.602	24.904	32.496	39.139	37.148	38.943	36.391	30.980	32.510	24.845	23.158	27.758	32.978	38.549	37.829	
Moita – Sarilhos Grandes	17.291	27.207	35.828	42.626	41.067	42.997	40.047	34.163	36.425	27.101	25.192	30.104	35.939	42.358	41.308	
Sarilhos Grandes – Montijo Sul	16.870	26.679	35.481	42.279	40.983	42.730	39.706	33.665	35.959	26.719	24.620	29.625	35.647	42.357	41.243	
Montijo Sul – Montijo (A12/A33)	16.870	26.679	35.481	42.279	40.983	42.730	39.706	33.665	35.959	26.719	24.620	29.625	35.647	42.357	41.243	
Média Ponderada	11.212	18.454	24.144	29.389	27.750	29.023	27.105	23.155	24.146	18.435	16.940	20.703	24.809	29.134	28.767	



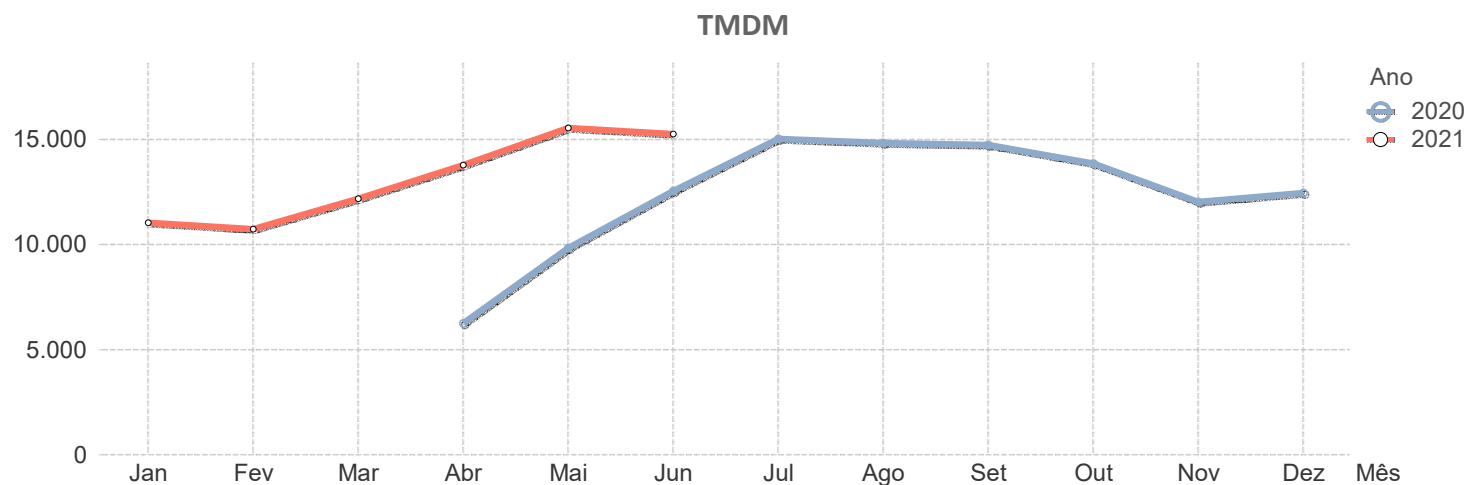
A41																
Sublanço	2020										2021					
	Abr	Mai	Jun	Jul	Ago	Set	Out	Nov	Dez	Jan	Fev	Mar	Abr	Mai	Jun	
Freixeiro – Aeroporto	9.459	16.087	22.604	30.560	28.999	28.293	24.757	20.425	22.459	17.546	14.376	17.850	20.585	23.640	25.290	
Aeroporto – Lipor	9.351	15.105	21.034	29.743	27.786	27.520	24.487	20.194	21.183	17.985	15.832	18.226	21.266	24.191	25.016	
Lipor – EN13	9.184	14.824	20.637	28.245	27.078	26.502	23.556	19.754	21.895	17.623	15.195	17.872	21.787	25.688	26.005	
EN13 – EN14	10.995	17.179	23.586	31.686	30.127	29.924	26.958	22.722	24.749	20.329	17.812	20.870	25.059	29.362	29.682	
EN14 – EN107	12.355	18.759	24.699	32.280	30.645	31.044	28.465	23.924	25.532	21.536	19.323	22.572	26.553	30.567	30.590	
EN107 – Maia	17.258	26.507	33.801	38.920	36.109	38.057	35.350	30.286	32.057	28.148	26.121	29.898	36.804	41.877	41.079	
Maia – Alfena	17.419	26.759	34.128	40.687	37.847	40.405	38.145	33.122	33.751	29.472	28.196	32.362	36.874	40.936	40.694	
Alfena – Santo Tirso	9.193	14.406	18.822	22.881	21.812	22.749	21.492	18.526	19.225	16.658	15.884	18.412	21.122	24.144	23.800	
Santo Tirso – Ermida	10.114	15.845	20.704	24.203	23.710	24.982	25.811	22.994	20.653	17.973	17.645	20.452	23.322	26.706	26.350	
Ermida – A41/A42	8.617	13.452	17.520	21.328	20.306	21.324	20.094	17.294	17.972	15.677	15.072	17.557	19.951	22.794	22.427	
A41/A42 – Gandra	4.576	6.591	8.389	10.242	9.923	10.326	10.243	8.884	8.953	8.057	7.825	9.076	9.953	11.272	11.205	
Gandra – A4/A41	3.567	5.212	6.719	8.282	8.231	8.424	8.210	7.044	7.175	6.326	6.095	7.073	7.894	9.041	8.948	
A4/A41 – ZIC	4.912	7.800	10.300	12.643	14.217	12.820	12.025	9.998	10.458	8.884	8.459	9.929	11.335	13.279	13.437	
ZIC – Aguiar de Sousa	4.887	7.840	10.342	12.727	14.427	12.887	12.104	10.007	10.475	8.816	8.356	9.840	11.314	13.391	13.556	
Aguiar de Sousa – A41/A43	4.850	7.774	10.273	12.671	14.455	12.879	12.057	9.955	10.425	8.791	8.274	9.763	11.288	13.364	13.528	
A41/A43 – Medas	5.288	8.486	11.087	13.642	15.409	13.547	12.545	10.398	10.915	9.225	8.768	10.338	11.924	14.025	14.423	
Medas – A32/A41	4.799	7.706	10.125	12.472	14.521	12.471	11.502	9.422	9.808	8.296	7.962	9.390	10.807	12.841	13.126	
A32/A41 – Sandim	3.705	6.153	8.220	10.289	12.717	10.180	9.091	7.390	7.751	6.453	6.135	7.285	8.553	10.174	10.479	



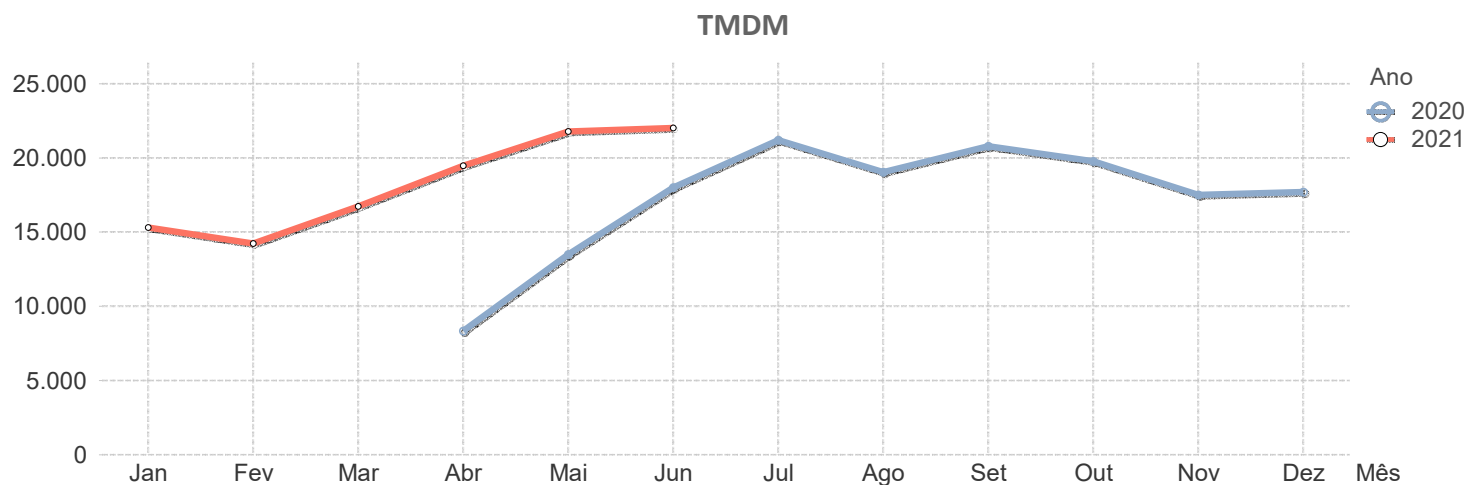
		A41														
		2020									2021					
Sublanço	..	Abr	Mai	Jun	Jul	Ago	Set	Out	Nov	Dez	Jan	Fev	Mar	Abr	Mai	Jun
Sandim – Argoncilhe	..	3.691	6.219	8.313	10.454	12.901	10.301	9.179	7.447	7.797	6.517	6.157	7.288	8.613	10.262	10.560
Argoncilhe – Nogueira	..	7.152	13.509	17.152	21.310	21.839	19.862	17.780	14.837	14.661	12.307	11.236	13.396	16.727	19.980	20.080
Nogueira – Espinho (A1/A41)	..	7.104	13.418	17.037	21.167	21.693	19.729	17.661	14.737	14.563	12.224	11.160	13.306	16.615	19.846	19.946
Espinho (A1/A41) – Guetim	..	7.165	13.533	17.183	21.348	21.878	19.897	17.811	14.863	14.687	12.328	11.256	13.419	16.757	20.015	20.116
Guetim – Espinho	..	7.360	13.902	17.651	21.930	22.475	20.440	18.297	15.268	15.088	12.665	11.563	13.785	17.214	20.561	20.665
Média Ponderada	..	7.389	11.854	15.569	19.355	19.638	18.932	17.547	14.810	15.356	13.041	12.114	14.185	16.621	19.265	19.380



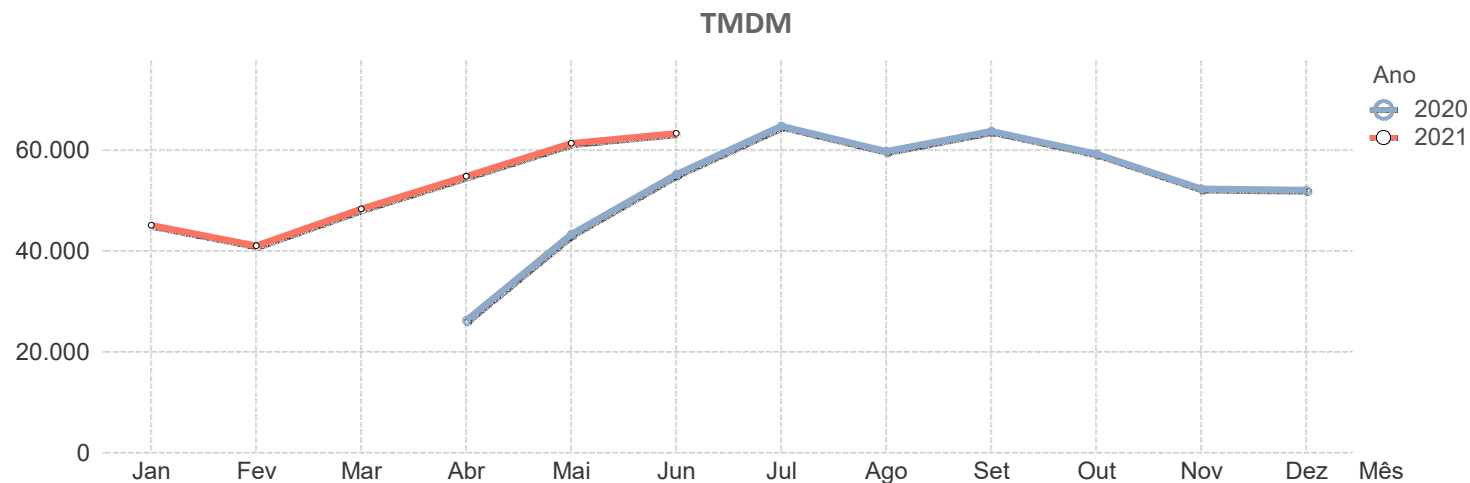
A42																
		2020									2021					
Sublanço	..	Abr	Mai	Jun	Jul	Ago	Set	Out	Nov	Dez	Jan	Fev	Mar	Abr	Mai	Jun
A41/A42 – Seroa	..	7.544	12.235	15.997	19.320	18.959	19.276	17.761	15.355	15.939	13.969	13.493	15.622	17.869	20.386	19.995
Seroa – Paços de Ferreira Oeste	..	9.446	14.578	18.431	21.875	21.229	21.916	20.174	17.533	18.094	16.172	15.707	17.840	20.072	22.491	22.080
Paços de Ferreira Oeste – Paços de Ferrei...	..	7.032	10.893	13.692	16.500	16.017	15.712	15.146	13.281	13.631	12.206	12.103	13.232	15.024	16.875	16.515
Paços de Ferreira Este – EN106 (Sul)	..	5.407	8.376	10.528	12.693	12.634	12.024	11.700	10.174	10.527	9.400	9.017	10.417	11.615	13.015	12.785
EN106 (Sul) – EN106 (Norte)	..	6.920	10.720	13.474	15.747	15.688	15.299	14.609	12.936	13.517	11.937	11.827	13.220	15.044	16.772	16.309
EN106 (Norte) – Lousada	..	3.620	5.754	7.403	8.882	9.115	8.770	8.216	7.026	7.341	6.436	6.169	7.107	7.964	9.055	8.931
Média Ponderada	..	6.263	9.837	12.543	15.031	14.839	14.737	13.851	12.027	12.456	11.039	10.731	12.186	13.777	15.544	15.250



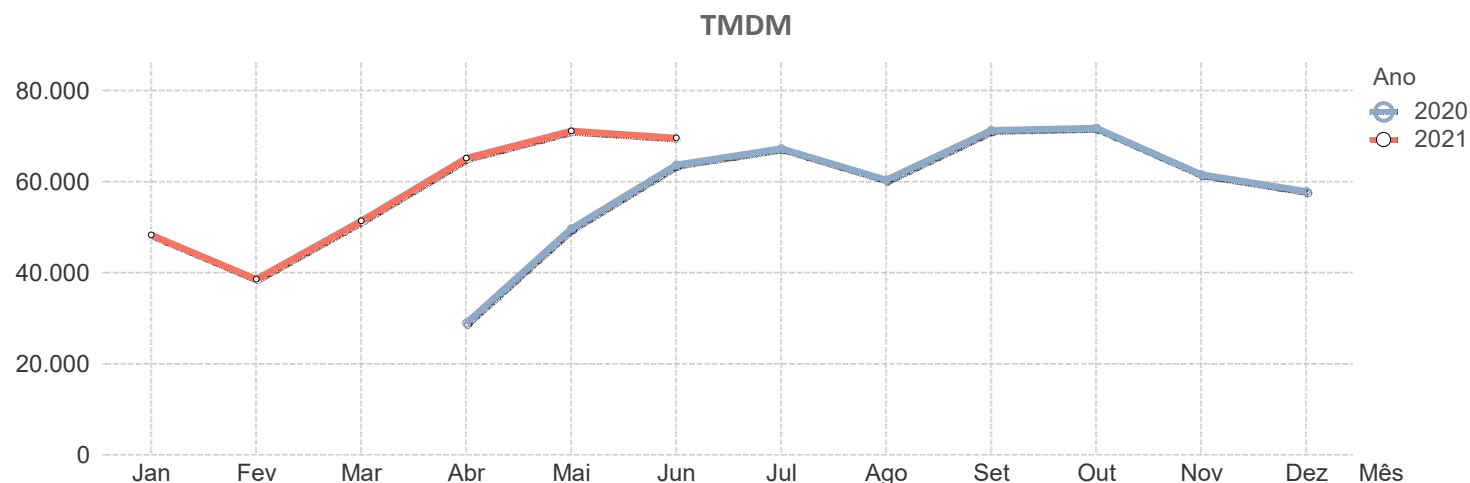
A43																
Sublanço	2020										2021					
	Abr	Mai	Jun	Jul	Ago	Set	Out	Nov	Dez	Jan	Fev	Mar	Abr	Mai	Jun	
Freixo Norte – Falcão	16.610	27.267	37.047	43.348	39.398	43.009	40.711	35.468	35.537	30.522	28.539	33.399	39.106	44.017	44.079	
Falcão – Areias	17.174	28.192	38.300	42.949	38.863	42.906	39.326	34.704	34.796	31.682	29.580	34.684	40.200	45.019	44.621	
Areias – Carregais	17.326	28.441	38.640	45.126	40.123	44.347	42.212	37.567	37.977	32.380	29.982	34.961	40.722	45.557	45.638	
Carregais – Gondomar Oeste	13.490	22.140	30.080	34.219	31.032	34.189	33.265	29.458	29.653	25.292	23.457	27.411	32.015	35.719	35.522	
Gondomar Oeste – Gondomar Este	10.490	17.220	23.397	28.786	25.374	27.721	26.193	23.380	23.356	20.239	18.927	22.122	26.437	29.188	28.866	
Gondomar Este – Gens	3.732	5.583	6.717	8.236	7.377	7.842	7.542	6.737	6.981	6.021	5.622	6.855	7.590	8.459	9.429	
Gens – A41/A43	1.924	3.044	3.808	4.657	4.335	4.508	4.351	3.783	4.047	3.429	3.161	3.722	4.355	5.042	5.139	
Média Ponderada	8.340	13.503	18.011	21.197	19.037	20.791	19.768	17.508	17.712	15.302	14.241	16.737	19.482	21.781	22.016	



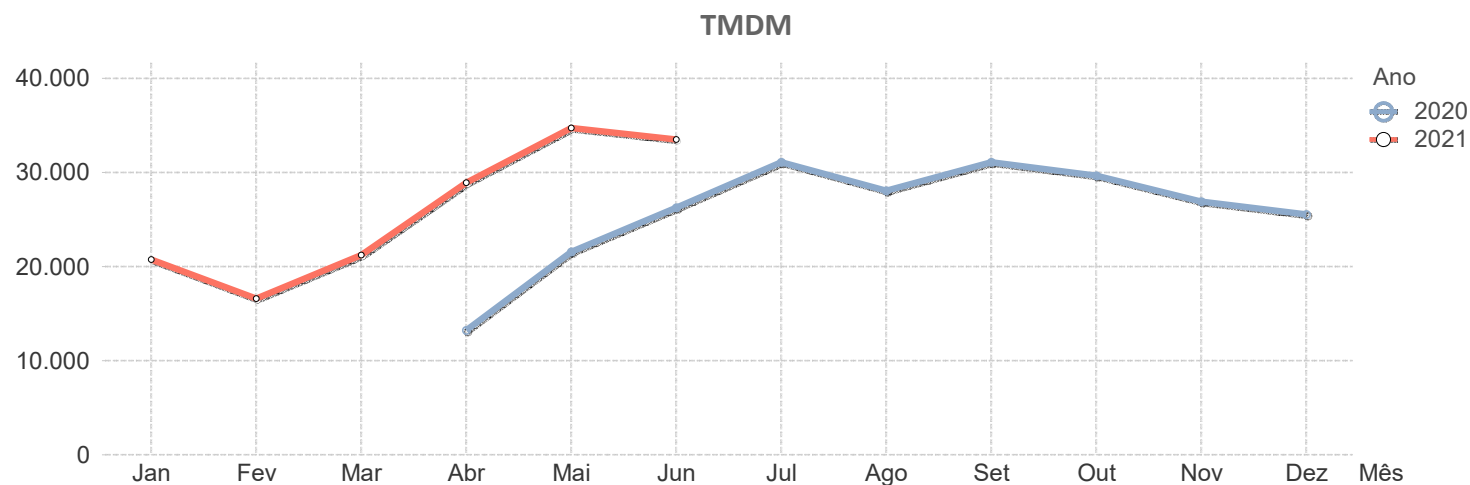
A44																
Sublanço	2020										2021					
	Abr	Mai	Jun	Jul	Ago	Set	Out	Nov	Dez	Jan	Fev	Mar	Abr	Mai	Jun	
ER1-18 – EN109	18.934	31.059	39.471	45.176	41.906	44.602	41.592	36.189	34.773	30.013	29.300	34.545	42.724	45.075	45.485	
EN109 – Valadares Norte	25.941	42.546	54.070	62.826	58.439	61.117	56.738	49.757	49.342	42.929	40.696	47.426	53.728	56.027	60.015	
Valadares Norte – Madalena	31.120	51.049	64.880	74.763	69.433	73.508	67.173	59.907	58.395	51.105	48.329	57.041	63.423	69.290	71.969	
Madalena – Coimbrões	36.821	59.979	75.454	87.489	80.950	85.584	78.710	70.575	68.786	62.398	56.831	67.737	73.838	83.846	83.650	
Coimbrões – Continente	24.923	42.096	54.460	65.381	59.542	65.537	61.581	55.135	56.345	46.071	40.005	47.221	58.388	66.677	67.120	
Continente – Barosa	24.923	42.096	54.460	65.381	59.542	65.537	61.581	55.135	56.345	46.071	40.005	47.221	58.388	66.677	67.120	
Barosa – Av. da República	N/D	N/D	N/D	N/D	N/D	N/D	N/D	N/D	N/D	N/D	N/D	N/D	N/D	N/D	N/D	
Av. da República – Gervide	N/D	N/D	N/D	N/D	N/D	N/D	N/D	N/D	N/D	N/D	N/D	N/D	N/D	N/D	N/D	
Gervide – Freixo Sul	22.340	36.871	47.249	57.416	52.451	56.863	53.776	46.495	47.935	41.481	34.548	40.689	42.917	54.277	56.574	
Média Ponderada	26.300	43.332	55.220	64.788	59.790	63.811	59.301	52.358	52.108	45.123	41.058	48.370	54.805	61.389	63.364	



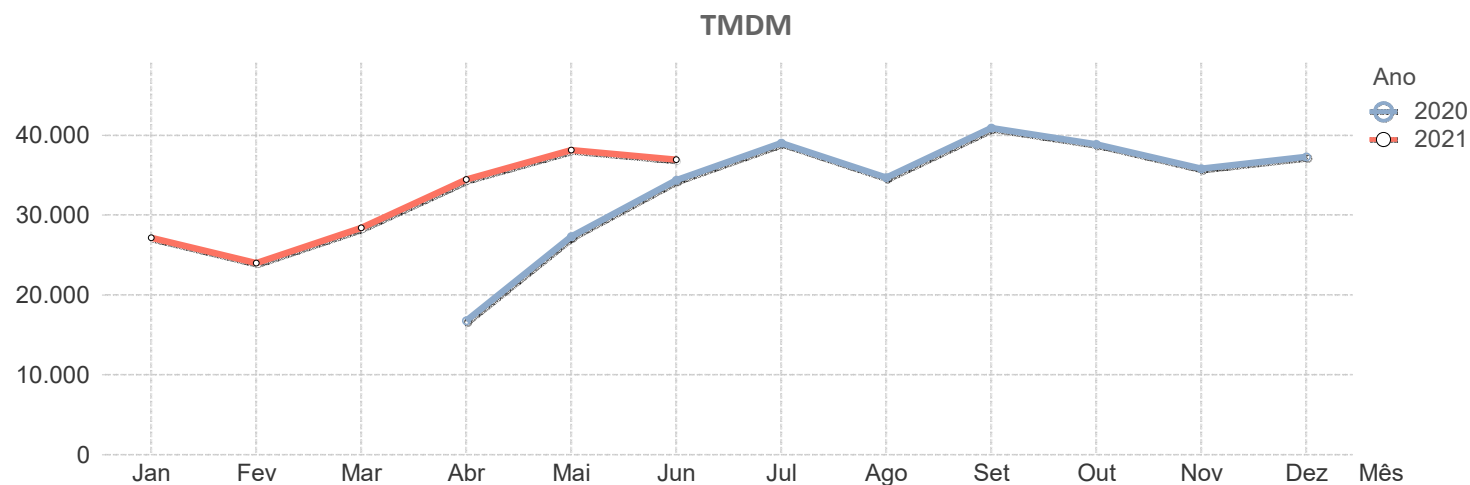
IP7																
Sublanço	2020										2021					
	Abr	Mai	Jun	Jul	Ago	Set	Out	Nov	Dez	Jan	Fev	Mar	Abr	Mai	Jun	
CRIL/Eixo NS – Camarate	23.002	36.396	48.444	53.881	47.838	58.568	57.165	47.817	43.536	34.906	28.359	37.911	43.403	49.552	47.548	
Camarate – Alto Lumiar	22.875	36.392	48.056	52.827	51.428	55.649	57.708	49.686	43.385	38.543	37.340	40.659	47.638	50.029	48.130	
Alto Lumiar – Ameixoeira	24.868	39.555	50.403	48.129	43.040	51.777	51.254	43.939	42.993	35.672	29.156	38.348	44.363	51.720	50.247	
Ameixoeira – Av. Padre Cruz	23.171	35.622	45.701	51.134	43.948	55.869	56.442	48.210	46.590	38.822	31.348	42.185	49.898	55.908	54.064	
Av. Padre Cruz – Telheiras	30.171	50.851	64.492	65.338	58.402	65.000	75.096	64.552	61.605	40.817	29.551	43.965	71.851	81.565	78.407	
Telheiras – 2ª Circular/Eixo NS	37.367	69.026	85.510	91.680	74.643	104.138	104.375	88.213	86.407	74.304	53.065	77.995	95.191	101.312	99.278	
2ª Circular/Eixo NS – Av. Lusíada	39.094	72.217	89.463	84.512	80.551	92.678	94.397	82.848	75.689	64.727	49.403	67.997	93.186	96.128	90.456	
Av. Lusíada – Entrecampos	36.274	60.440	80.848	89.312	80.036	95.089	92.066	82.686	74.056	63.385	49.662	70.184	86.838	91.734	90.676	
Entrecampos – Radial de Benfica	39.856	68.078	89.735	97.554	87.116	105.150	104.205	89.499	81.316	71.507	54.155	74.277	92.994	99.976	99.140	
Radial de Benfica – Av. Ceuta	22.769	43.103	54.538	61.030	56.257	60.160	56.596	47.633	47.309	43.926	38.690	44.281	52.957	57.470	60.479	
Av. Ceuta – Viaduto Duarte Pacheco	25.875	48.509	62.073	68.098	60.355	69.767	64.690	54.296	51.696	44.212	37.687	49.443	58.953	64.967	64.521	
Média Ponderada	28.946	49.688	63.676	67.265	60.398	71.263	71.769	61.590	57.889	48.324	38.625	51.412	65.187	71.126	69.604	



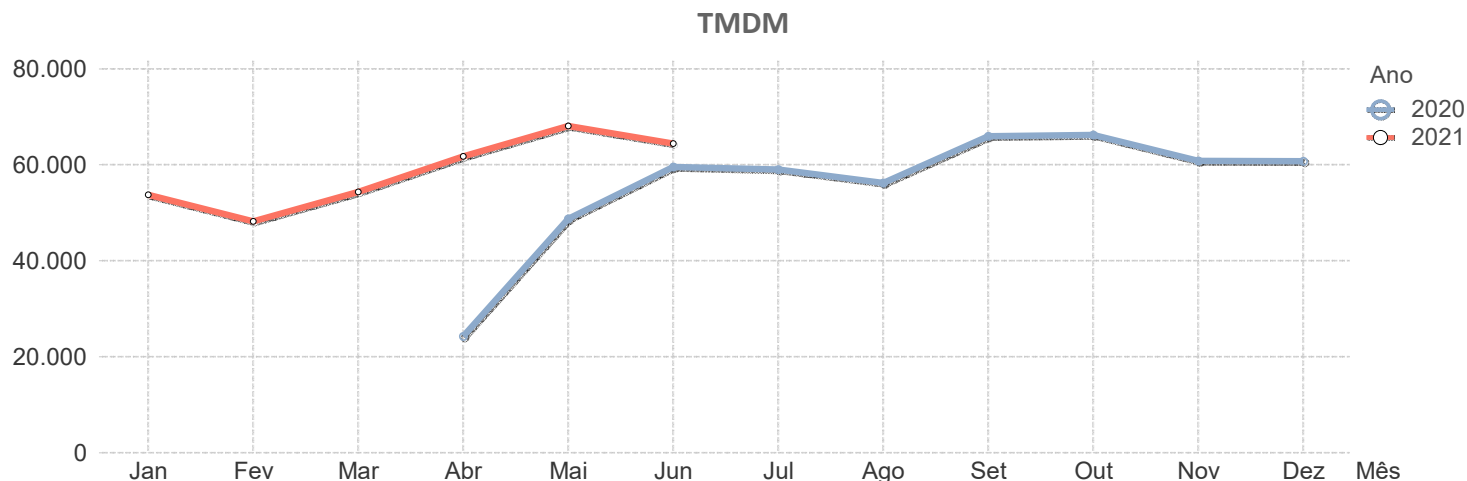
		IC2														
		2020									2021					
Sublanço	..	Abr	Mai	Jun	Jul	Ago	Set	Out	Nov	Dez	Jan	Fev	Mar	Abr	Mai	Jun
Praça José Queirós – Portela	..	18.903	32.750	36.353	40.552	41.429	43.518	42.120	34.850	34.176	29.038	25.468	32.849	39.678	44.507	42.714
Portela – Bobadela	..	23.414	34.172	42.810	47.422	42.932	52.738	51.475	45.502	43.102	36.384	28.787	39.085	47.615	51.446	49.731
Bobadela – Ligação EN10	..	8.216	14.265	17.873	22.955	19.394	20.298	18.822	18.387	17.162	13.136	10.046	11.962	19.590	26.348	25.437
Ligação EN10 – Stª Iria de Azóia (A1/IC2)	..	N/D	N/D	N/D	N/D	N/D	N/D	N/D	N/D	N/D	N/D	N/D	N/D	N/D	N/D	N/D
Média Ponderada	..	13.235	21.567	26.262	31.099	28.057	31.077	29.660	26.919	25.530	20.741	16.599	21.214	28.907	34.719	33.491



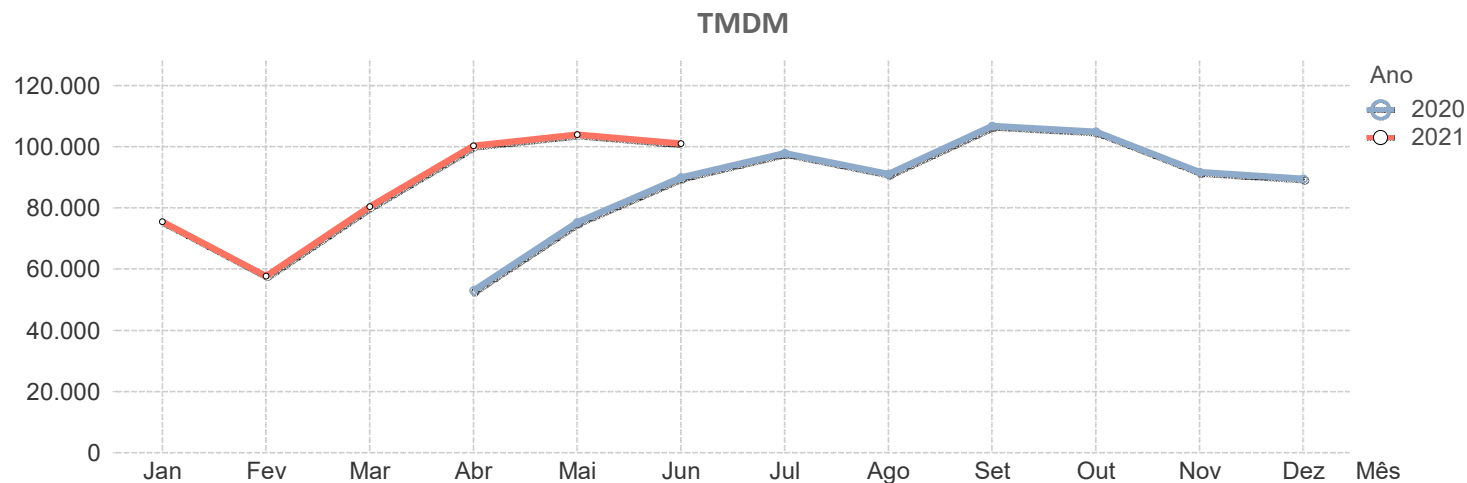
		IC16														
		2020									2021					
Sublanço	..	Abr	Mai	Jun	Jul	Ago	Set	Out	Nov	Dez	Jan	Fev	Mar	Abr	Mai	Jun
Pontinha – Stº Eloi	..	22.846	40.244	50.757	58.353	53.140	61.092	59.199	52.417	54.631	39.240	33.307	40.614	50.414	56.813	54.949
Stº Eloi – Á-de-Beja	..	15.801	22.600	27.990	30.981	26.829	32.917	30.348	29.759	31.065	22.487	19.625	23.868	28.135	31.567	30.089
Á-de-Beja – Belas (IC16/CREL)	..	7.542	13.221	17.164	19.918	16.895	20.007	18.827	17.555	18.030	14.541	15.856	15.102	17.975	17.132	17.833
Média Ponderada	..	16.791	27.341	34.362	39.033	34.709	40.901	38.863	35.815	37.295	27.180	24.002	28.395	34.458	38.147	36.960



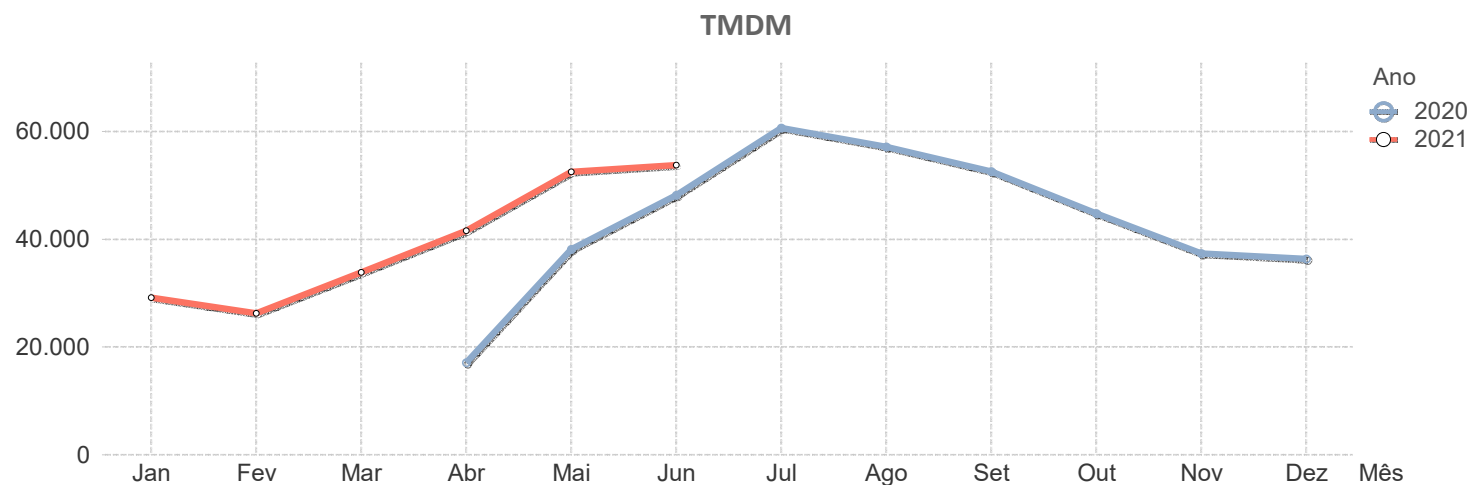
IC17																
Sublanço	2020										2021					
	Abr	Mai	Jun	Jul	Ago	Set	Out	Nov	Dez	Jan	Fev	Mar	Abr	Mai	Jun	
R. Doca Pesca – Alto do Duque	16.107	19.457	22.927	22.454	22.309	21.700	24.594	24.251	23.634	21.491	21.629	21.653	21.674	21.496	21.755	
Alto do Duque – Miraflores	16.274	20.211	23.281	21.785	20.359	23.937	26.235	24.414	23.940	20.975	18.835	20.480	22.657	23.829	22.589	
Miraflores – CRIL/A5	N/D	N/D	N/D	N/D	N/D	N/D	N/D	N/D	N/D	N/D	N/D	N/D	N/D	N/D	N/D	
CRIL/A5 – Monsanto	N/D	N/D	N/D	N/D	N/D	N/D	N/D	N/D	N/D	N/D	N/D	N/D	N/D	N/D	N/D	
Monsanto – Zambujal	N/D	N/D	N/D	N/D	N/D	N/D	N/D	N/D	N/D	N/D	N/D	N/D	N/D	N/D	N/D	
Zambujal – Buraca	N/D	N/D	N/D	N/D	N/D	N/D	N/D	N/D	N/D	N/D	N/D	N/D	N/D	N/D	N/D	
Buraca – Damaia	N/D	N/D	N/D	N/D	N/D	N/D	N/D	N/D	N/D	N/D	N/D	N/D	N/D	N/D	N/D	
Damaia – Portas Benfica	N/D	N/D	N/D	N/D	N/D	N/D	N/D	N/D	N/D	N/D	N/D	N/D	N/D	N/D	N/D	
Portas Benfica – Pedralvas	N/D	N/D	N/D	N/D	N/D	N/D	N/D	N/D	N/D	N/D	N/D	N/D	N/D	N/D	N/D	
Pedralvas – Alfovelos	N/D	N/D	N/D	N/D	N/D	N/D	N/D	N/D	N/D	N/D	N/D	N/D	N/D	N/D	N/D	
Alfovelos – Pontinha	N/D	N/D	N/D	N/D	N/D	N/D	N/D	N/D	N/D	N/D	N/D	N/D	N/D	N/D	N/D	
Pontinha – Patameiras	N/D	N/D	N/D	N/D	N/D	N/D	N/D	N/D	N/D	N/D	N/D	N/D	N/D	N/D	N/D	
Patameiras – Odivelas	N/D	N/D	N/D	N/D	N/D	N/D	N/D	N/D	N/D	N/D	N/D	N/D	N/D	N/D	N/D	
Odivelas – Olival Basto	33.495	57.793	79.486	87.191	84.451	98.870	96.800	84.773	84.443	67.656	51.964	69.316	86.455	94.920	89.575	
Olival Basto – Grilo	16.763	39.050	54.173	44.010	41.495	48.931	47.947	41.128	40.596	33.379	27.987	33.145	42.215	47.294	46.831	
Grilo – IP7/CRIL	29.609	73.841	79.168	86.898	80.447	97.459	98.508	83.660	83.727	67.491	49.932	68.128	87.380	95.060	88.602	
IP7/CRIL – Limite Este IC17	29.175	67.965	78.890	75.974	72.393	86.414	86.211	85.396	86.149	84.644	85.558	85.851	87.660	98.960	92.219	
Média Ponderada	24.292	48.762	59.587	59.000	56.236	65.960	66.221	60.853	60.763	53.738	48.203	54.362	61.741	68.089	64.459	



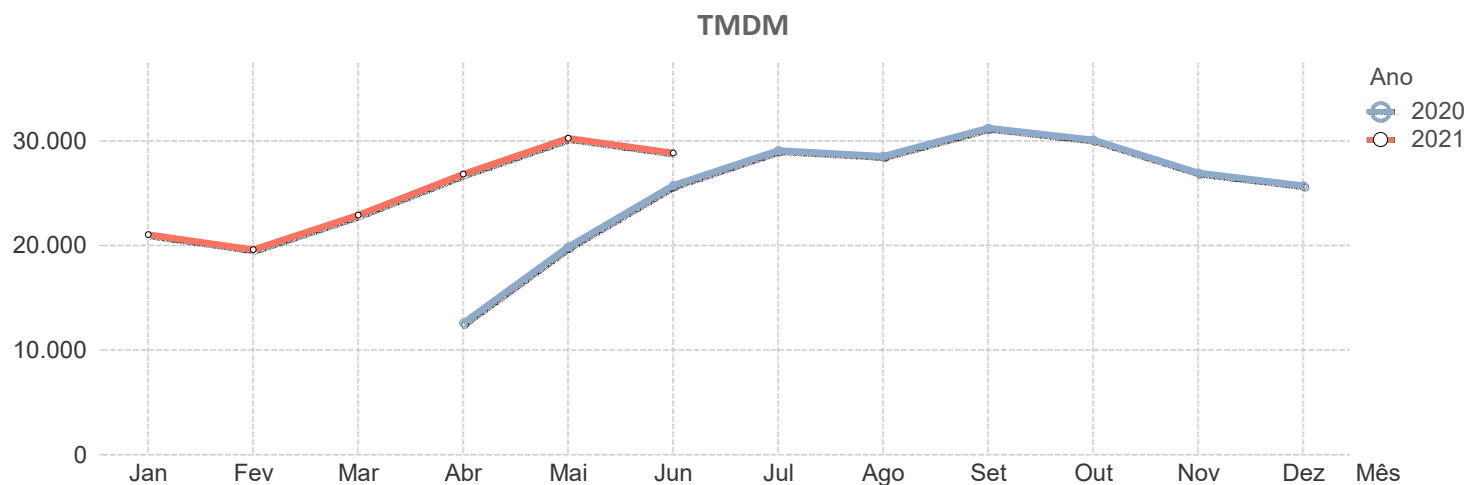
IC19															
Sublanço	2020										2021				
	Abr	Mai	Jun	Jul	Ago	Set	Out	Nov	Dez	Jan	Fev	Mar	Abr	Mai	Jun
Limite Este do IC19 – Estado Maior	56.231	80.199	99.765	101.859	88.975	115.148	112.886	100.216	97.419	81.549	61.955	90.615	109.086	111.971	106.887
Estado Maior – Damaia	62.064	82.701	98.587	105.195	101.896	101.188	106.773	94.133	92.575	83.155	63.701	85.552	107.577	109.280	108.719
Damaia – 4 Caminhos	53.718	75.410	92.200	96.256	86.123	107.710	105.277	89.912	91.087	77.960	65.027	84.618	101.649	104.917	100.419
4 Caminhos – EN117	49.833	55.565	81.949	85.234	77.982	89.969	90.182	76.814	75.227	67.959	55.001	70.065	82.444	83.107	85.447
EN117 – Hospital	54.150	80.647	98.411	113.896	96.670	130.350	127.577	113.012	109.561	79.995	56.774	83.852	126.930	130.235	126.229
Hospital – Palácio	65.357	97.059	117.898	115.275	109.291	128.173	126.364	110.308	103.958	92.923	71.325	94.864	124.398	128.458	124.724
Palácio – Queluz	66.429	95.072	118.765	119.815	114.016	133.530	130.189	113.266	107.855	96.376	74.578	99.116	122.251	124.139	120.764
Queluz – IC19/CREL	54.601	76.392	90.721	102.547	98.340	113.517	112.385	97.154	93.343	83.616	66.503	90.388	104.465	106.422	104.778
IC19/CREL – Tercena	54.088	75.442	92.595	106.140	96.612	117.082	115.063	101.836	98.145	84.573	66.036	92.952	106.095	106.234	102.233
Tercena – Consolata	57.542	83.266	96.090	102.132	94.201	114.309	111.218	98.982	98.267	83.630	60.631	89.056	101.578	105.844	105.741
Consolata – Aqualva	55.705	94.955	99.684	109.587	106.657	115.080	112.446	98.159	97.107	82.716	59.925	81.572	105.066	107.401	107.745
Aqualva – Cacém	52.889	73.001	86.592	96.804	95.518	99.080	95.521	85.871	85.540	73.568	59.103	79.307	94.082	102.221	98.781
Cacém – Paiões	54.463	79.351	88.907	95.220	93.832	100.229	95.508	85.876	79.846	71.088	62.824	76.523	94.897	97.637	98.605
Paiões – Rio de Mouro	54.798	74.887	88.534	95.928	88.737	105.154	105.065	88.133	88.517	74.951	54.238	79.083	97.278	98.886	94.479
Rio de Mouro – Alto do Forte	48.529	56.592	71.294	94.709	88.484	102.738	99.243	83.308	81.306	60.343	50.026	63.905	96.905	104.155	96.913
Alto do Forte – Mem Martins	39.312	57.979	66.694	73.735	70.270	78.877	78.373	68.216	66.552	57.364	42.344	62.550	74.802	80.485	77.549
Mem Martins – Ranholas	33.444	50.895	61.605	68.012	64.874	71.885	69.291	61.138	60.807	48.774	37.062	54.241	65.428	72.238	68.405
Média Ponderada	52.989	75.348	89.966	97.968	91.086	106.798	104.960	91.802	89.601	75.574	57.796	80.416	100.280	103.947	101.095



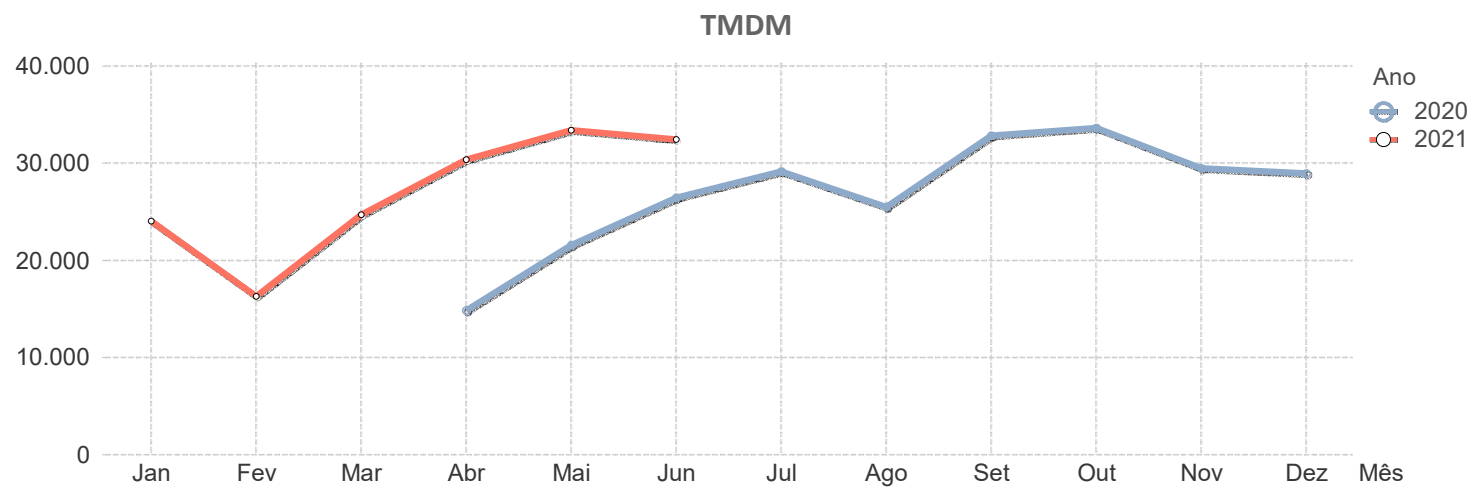
		IC20														
		2020									2021					
Sublanço	..	Abr	Mai	Jun	Jul	Ago	Set	Out	Nov	Dez	Jan	Fev	Mar	Abr	Mai	Jun
Almada (A2/IC20) – Monte de Caparica	..	26.180	53.793	67.036	81.651	76.573	73.735	64.838	55.436	54.115	43.824	39.836	49.768	61.008	74.506	75.068
Monte de Caparica – Casas Velhas	..	24.151	51.675	65.399	81.845	76.638	72.937	63.299	53.145	52.095	42.480	39.253	49.841	58.030	72.256	73.473
Casas Velhas – Funchalinho	..	11.460	28.252	35.710	46.689	44.586	38.568	30.864	25.317	24.226	19.177	16.965	22.717	29.133	38.209	39.665
Funchalinho – Capuchos	..	10.056	25.740	33.106	42.868	40.805	35.146	28.764	23.203	22.305	17.351	14.959	20.543	26.974	35.257	36.561
Capuchos – Capuchos (EM10-1)	..	9.394	23.925	30.779	40.008	37.804	32.350	26.542	21.292	20.544	16.062	13.954	18.915	23.669	32.020	33.895
Capuchos (EM10-1) – Costa de Caparica	..	9.394	23.925	30.779	40.008	37.804	32.350	26.542	21.292	20.544	16.062	13.954	18.915	23.669	32.020	33.895
Média Ponderada	..	17.099	38.163	48.204	60.653	57.170	52.585	44.770	37.387	36.339	29.171	26.291	33.887	41.599	52.544	53.770



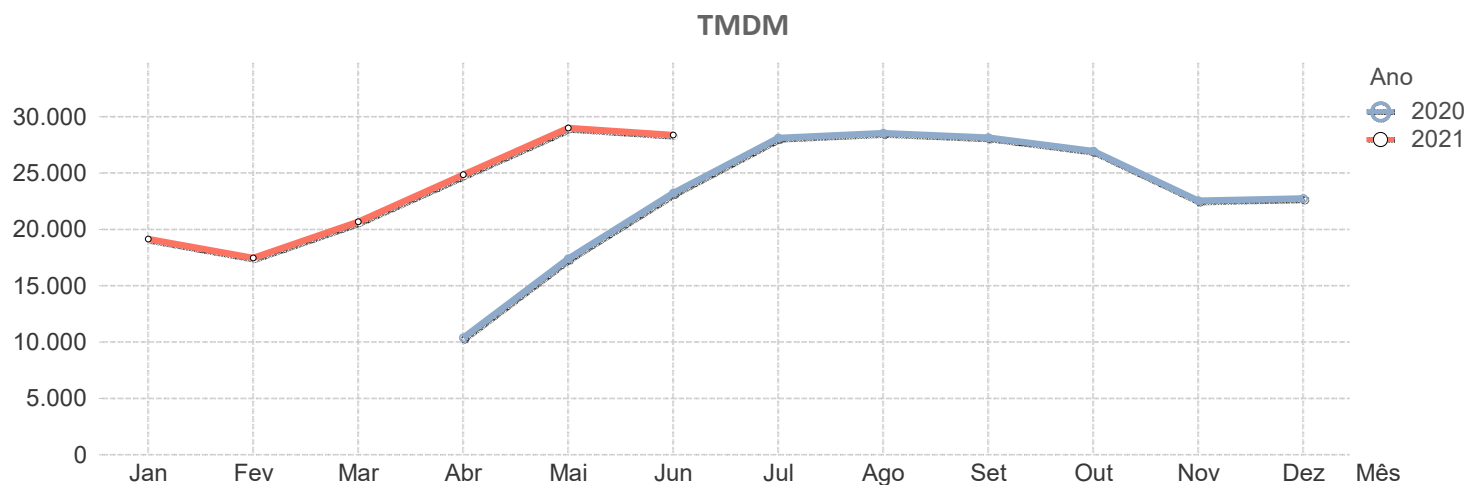
IC21																
Sublanço	2020										2021					
	Abr	Mai	Jun	Jul	Ago	Set	Out	Nov	Dez	Jan	Fev	Mar	Abr	Mai	Jun	
Coina (A2/IC21) – Penalva	13.506	22.213	28.674	32.347	31.882	33.982	32.387	28.568	27.618	22.760	21.731	25.293	29.428	33.661	31.909	
Penalva – Penalva (A33/IC21)	13.506	22.213	28.674	32.347	31.882	33.982	32.387	28.568	27.618	22.760	21.731	25.293	29.428	33.661	31.909	
Penalva (A33/IC21) – Stº António Charneca	13.052	20.743	26.952	30.531	30.302	32.992	31.614	28.276	27.372	22.362	20.708	24.269	28.624	32.408	30.938	
Stº António Charneca – Quinta da Lomba	13.335	20.754	27.304	31.030	30.572	33.974	32.894	29.532	27.668	22.467	20.747	24.207	28.309	31.770	30.339	
Quinta da Lomba – Alto do Seixalinho	10.267	15.306	19.735	22.202	21.113	23.915	23.554	21.520	20.181	16.426	15.065	17.626	20.640	22.733	21.775	
Alto do Seixalinho – Barreiro	9.790	14.101	17.054	18.584	17.249	19.554	19.346	17.893	17.320	14.357	13.015	15.259	18.090	19.642	18.844	
Média Ponderada	12.602	19.875	25.758	29.098	28.538	31.238	30.110	26.955	25.744	21.055	19.626	22.920	26.839	30.259	28.843	



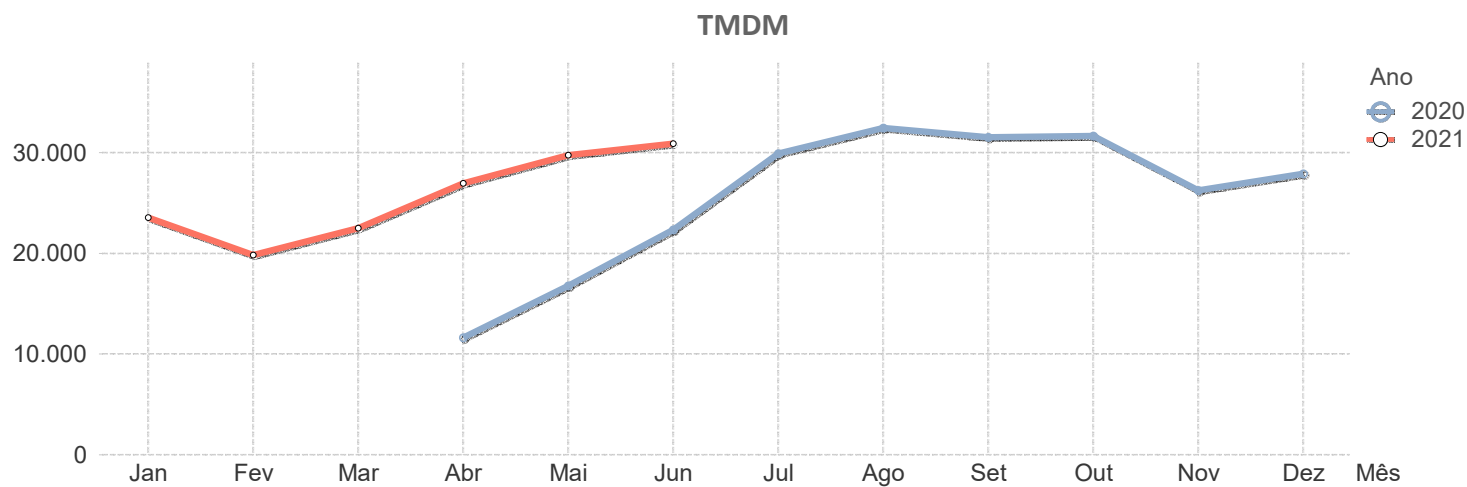
		IC22														
		2020										2021				
Sublanço	..	Abr	Mai	Jun	Jul	Ago	Set	Out	Nov	Dez	Jan	Fev	Mar	Abr	Mai	Jun
Olival Basto – Ramada	..	19.701	29.108	35.469	39.139	34.181	43.658	44.439	39.053	38.329	32.094	20.598	32.751	40.421	44.423	43.448
Ramada – Montemor	..	8.384	11.566	14.403	15.856	13.916	18.412	19.227	16.752	16.437	13.345	10.572	13.975	16.978	18.700	17.829
Média Ponderada	..	14.851	21.590	26.441	29.161	25.496	32.838	33.634	29.495	28.947	24.059	16.301	24.704	30.374	33.399	32.468



		CSB														
		2020									2021					
Sublanço	..	Abr	Mai	Jun	Jul	Ago	Set	Out	Nov	Dez	Jan	Fev	Mar	Abr	Mai	Jun
Braga Sul – Celeirós (A11)	..	5.687	10.159	14.114	18.376	20.341	18.238	16.667	13.343	13.481	11.332	10.604	12.612	15.122	18.036	18.150
Celeirós (A11) – EN14	..	9.248	16.340	22.488	28.617	31.007	28.459	26.666	21.628	21.805	18.490	16.880	20.125	24.726	29.447	28.851
EN14 – EN309	..	12.494	20.409	26.761	31.582	30.304	31.666	30.874	26.292	26.493	22.339	20.284	23.889	28.615	33.119	32.159
EN309 – EN101	..	14.539	23.531	30.639	35.705	34.261	36.003	35.179	30.131	30.465	25.579	23.175	27.321	32.698	37.519	36.340
EN101 – Circular Sul de Braga	..	16.749	26.870	35.180	40.312	39.089	40.478	40.012	34.334	34.659	28.996	26.108	30.774	36.942	42.301	40.741
Média Ponderada	..	10.399	17.397	23.217	28.124	28.541	28.135	26.944	22.533	22.743	19.138	17.469	20.663	24.859	28.988	28.359



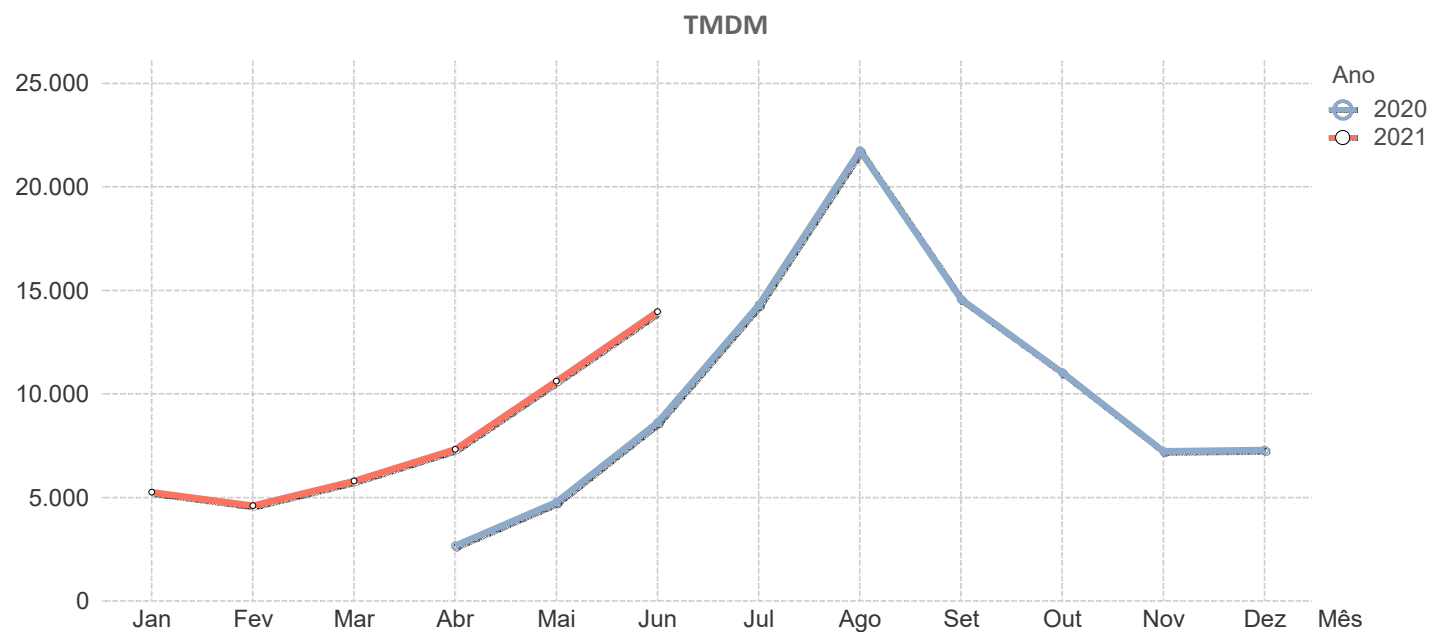
		VRI														
		2020									2021					
Sublanço	..	Abr	Mai	Jun	Jul	Ago	Set	Out	Nov	Dez	Jan	Fev	Mar	Abr	Mai	Jun
Aeroporto – São Brás	..	11.502	16.663	22.192	34.258	33.616	34.339	33.289	27.224	28.555	24.365	20.775	23.640	26.151	27.625	28.599
São Brás – VILPL	..	11.502	16.663	22.192	28.278	31.355	30.021	30.238	25.633	27.197	23.192	19.197	21.662	27.272	30.756	32.374
VILPL – Custóias	..	11.924	17.108	22.701	32.673	34.713	34.419	34.613	27.475	29.359	24.192	21.124	24.198	26.380	27.859	27.865
Média Ponderada	..	11.618	16.786	22.332	29.903	32.437	31.532	31.655	26.251	27.887	23.549	19.837	22.498	26.949	29.741	30.870



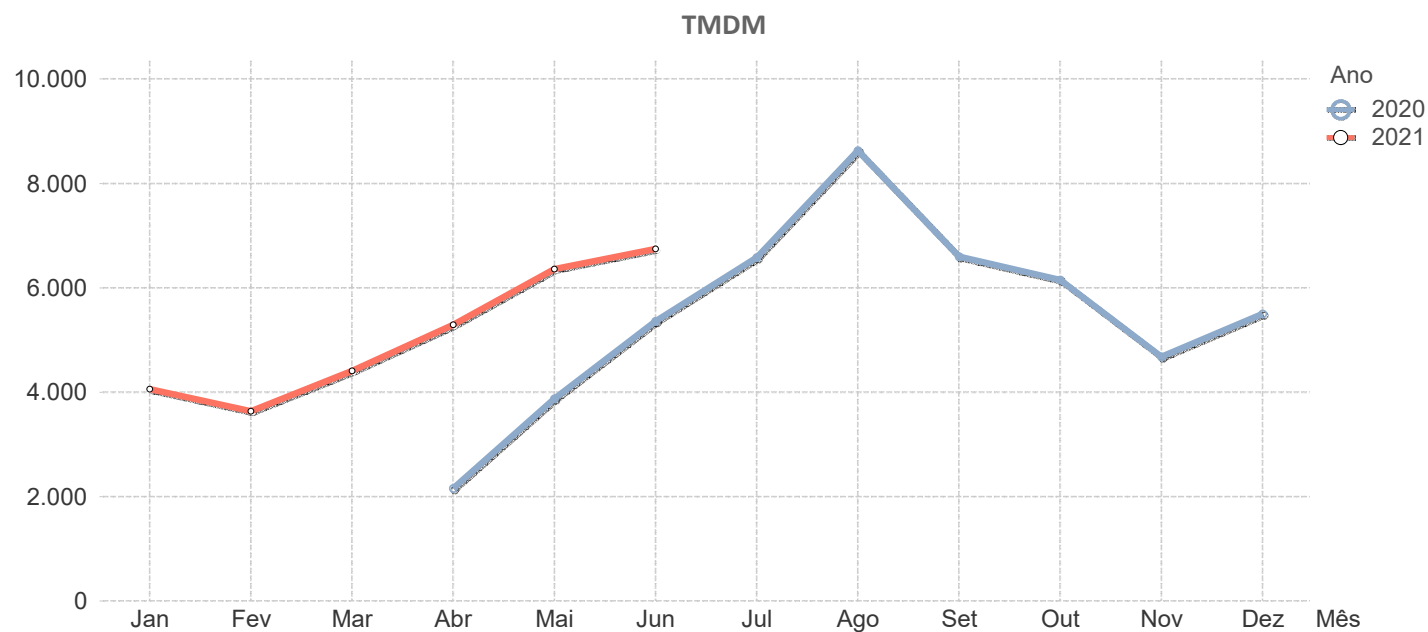
B

Tráfego Médio Diário Mensal por Concessão

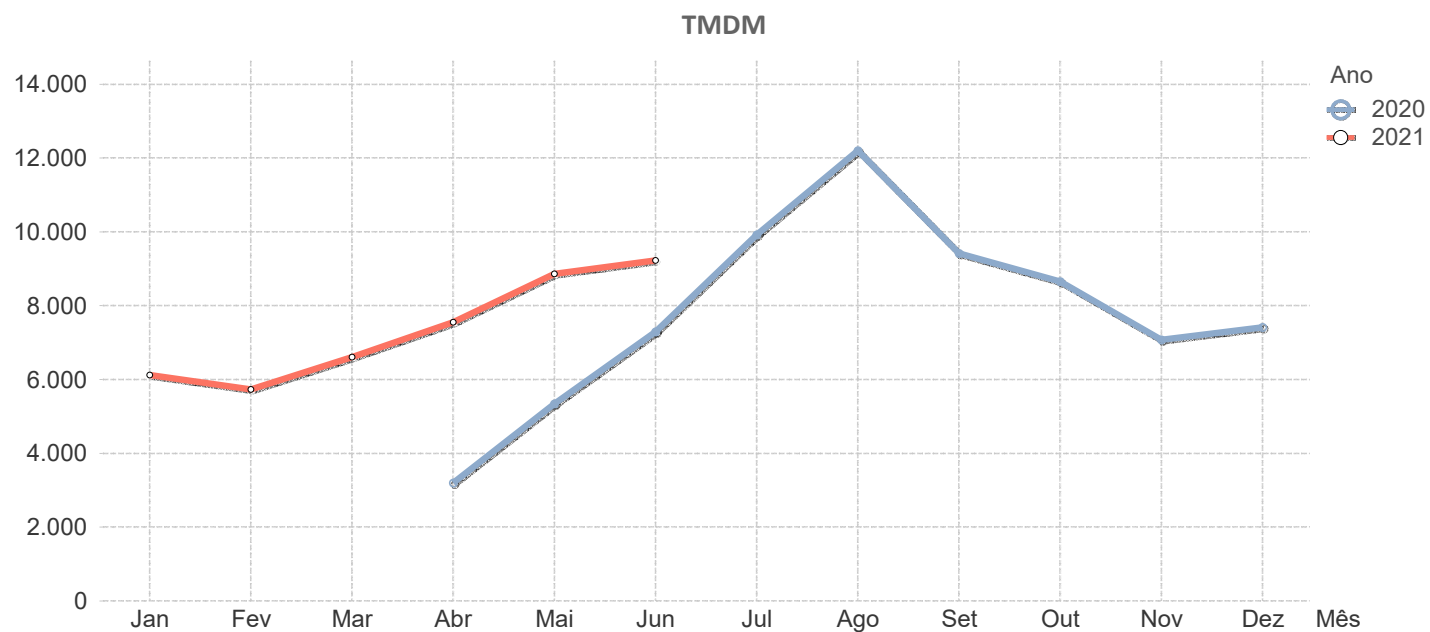
Algarve																
		2020									2021					
Estrada	..	Abr	Mai	Jun	Jul	Ago	Set	Out	Nov	Dez	Jan	Fev	Mar	Abr	Mai	Jun
A22	..	2.675	4.777	8.621	14.304	21.749	14.582	11.039	7.229	7.291	5.261	4.601	5.802	7.330	10.617	13.981
Média Ponderada		2.675	4.777	8.621	14.304	21.749	14.582	11.039	7.229	7.291	5.261	4.601	5.802	7.330	10.617	13.981



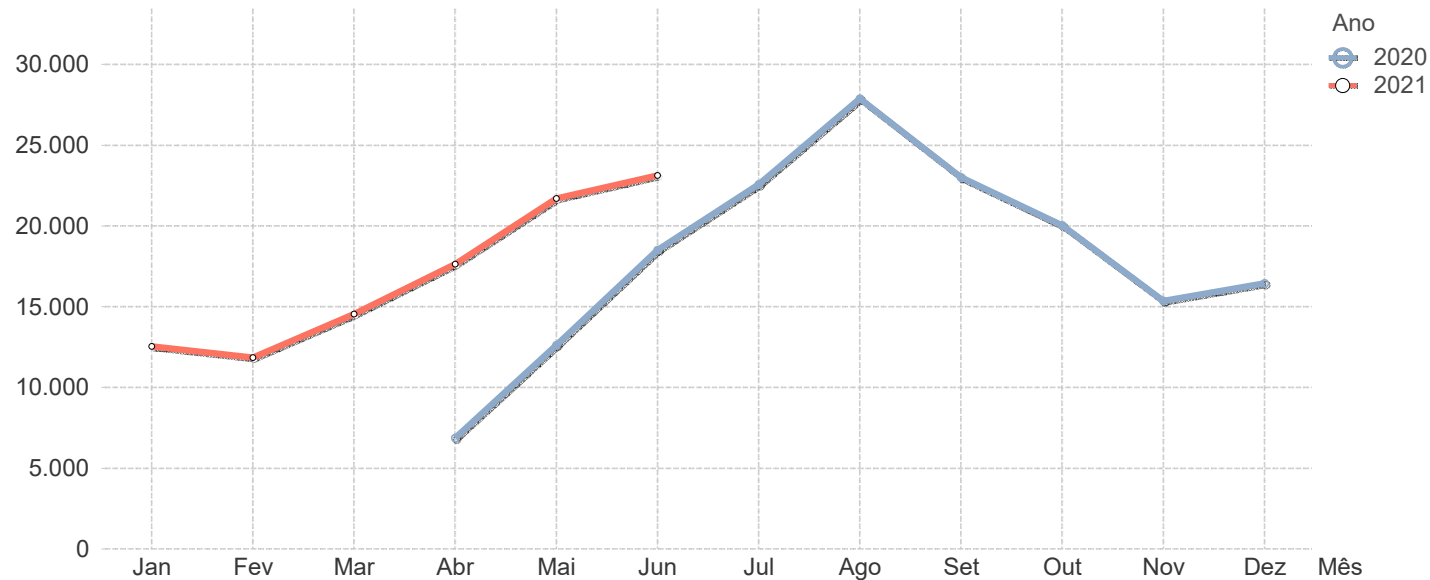
Beira Interior																
		2020									2021					
Estrada	..	Abr	Mai	Jun	Jul	Ago	Set	Out	Nov	Dez	Jan	Fev	Mar	Abr	Mai	Jun
A23	..	2.161	3.876	5.362	6.580	8.627	6.599	6.152	4.677	5.499	4.058	3.637	4.407	5.292	6.360	6.746
Média Ponderada		2.161	3.876	5.362	6.580	8.627	6.599	6.152	4.677	5.499	4.058	3.637	4.407	5.292	6.360	6.746



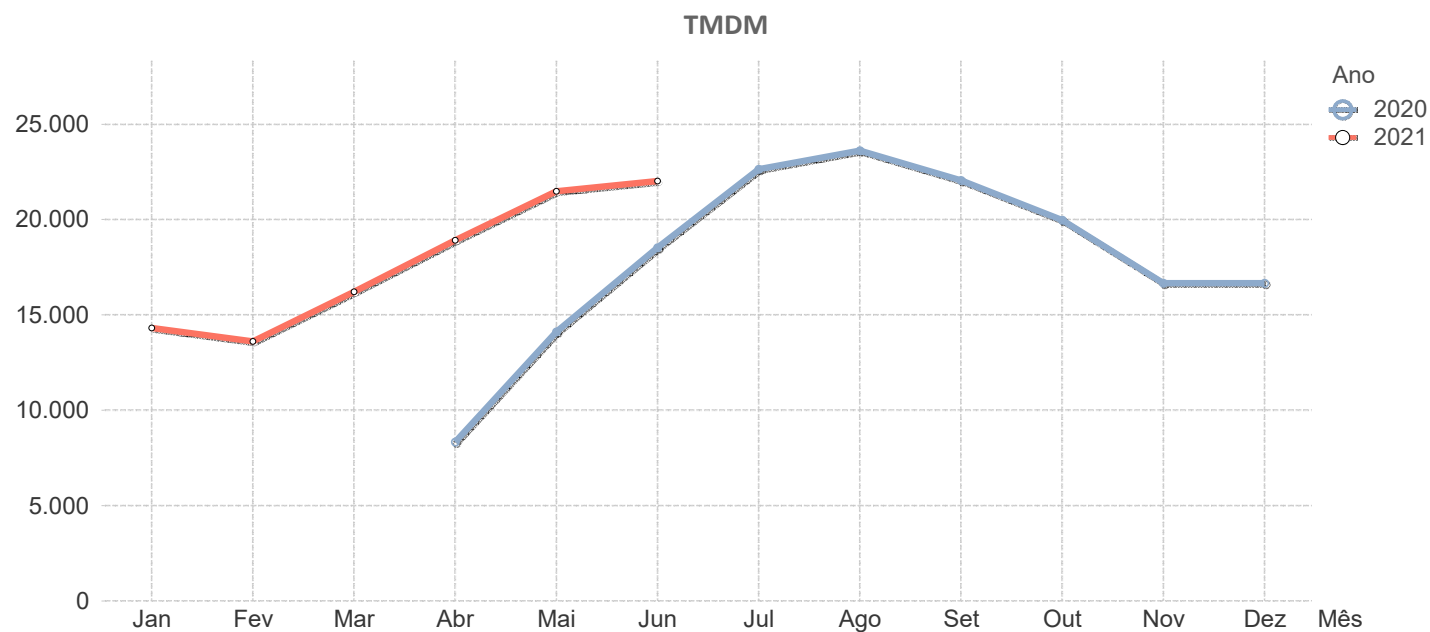
Beiras Litoral e Alta																
		2020									2021					
Estrada	..	Abr	Mai	Jun	Jul	Ago	Set	Out	Nov	Dez	Jan	Fev	Mar	Abr	Mai	Jun
A25	..	3.203	5.342	7.295	9.922	12.198	9.419	8.654	7.076	7.417	6.122	5.732	6.611	7.555	8.865	9.223
Média Ponderada		3.203	5.342	7.295	9.922	12.198	9.419	8.654	7.076	7.417	6.122	5.732	6.611	7.555	8.865	9.223



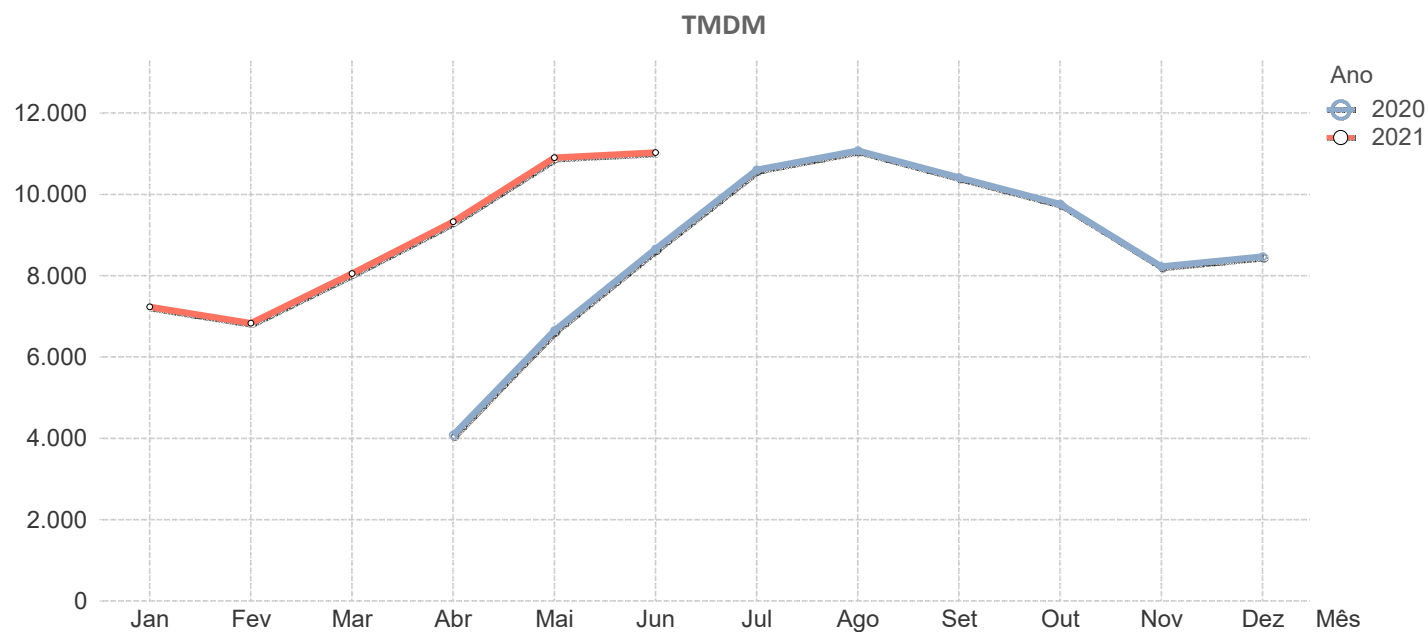
		Brisa														
		2020								2021						
Estrada	..	Abr	Mai	Jun	Jul	Ago	Set	Out	Nov	Dez	Jan	Fev	Mar	Abr	Mai	Jun
A1		10.997	19.731	28.643	33.597	43.349	35.735	31.759	24.223	26.408	19.765	18.761	23.019	28.177	34.322	35.688
A2		4.509	10.027	17.384	22.207	31.012	20.937	15.765	10.971	11.952	8.541	8.222	10.614	13.098	17.250	21.056
A3		8.315	14.001	18.859	24.667	26.853	24.547	22.723	18.027	18.160	15.539	14.694	17.244	19.927	24.080	24.546
A4		12.965	22.165	28.909	34.380	37.309	33.939	30.476	25.047	26.418	21.925	20.989	24.413	28.804	33.960	34.070
A5		27.547	50.289	67.749	77.521	70.210	82.930	78.801	67.741	68.862	52.824	46.965	58.338	72.362	85.169	83.129
A6		1.452	2.594	3.664	5.256	6.290	5.288	4.860	3.704	4.075	2.946	2.811	3.454	3.986	5.435	5.697
A9		6.791	11.456	15.566	17.945	17.110	20.003	20.005	16.376	17.191	12.510	11.566	14.225	17.594	20.605	20.150
A10		2.610	4.323	6.187	7.208	8.467	7.613	7.102	3.878	5.953	4.365	4.225	5.217	6.211	7.394	8.087
A12		6.113	11.661	17.357	21.891	23.894	20.784	18.174	14.092	15.042	10.944	10.083	12.632	15.530	19.781	21.138
A12-1		3.687	5.035	6.120	6.749	6.081	6.775	6.930	6.470	5.828	5.269	4.971	5.745	6.414	7.350	7.304
A13		1.305	2.256	4.436	5.821	10.784	6.198	4.012	2.622	2.823	2.148	2.105	2.659	3.255	4.216	6.257
A14		2.860	5.654	7.558	10.115	11.187	8.620	6.997	5.526	5.779	4.703	4.465	5.449	6.413	8.024	8.546
CSB		10.399	17.397	23.217	28.124	28.541	28.135	26.944	22.533	22.743	19.138	17.469	20.663	24.859	28.988	28.359
Média Ponderada		6.883	12.622	18.517	22.587	27.882	23.012	20.043	15.362	16.460	12.546	11.854	14.542	17.631	21.703	23.129

TMDM


Costa de Prata																
		2020									2021					
Estrada	..	Abr	Mai	Jun	Jul	Ago	Set	Out	Nov	Dez	Jan	Fev	Mar	Abr	Mai	Jun
A17	..	4.448	6.880	9.336	11.653	14.601	11.636	10.241	8.259	8.392	7.019	6.881	8.185	9.377	10.854	11.398
A25	..	9.423	16.392	21.668	28.437	32.106	26.154	22.692	18.487	18.766	15.538	13.926	17.980	21.635	25.497	26.627
A29	..	8.321	14.286	18.683	22.135	21.437	22.068	20.496	17.217	17.109	14.961	14.505	16.721	19.463	21.826	21.980
A44	..	27.919	45.728	57.989	67.035	62.230	65.644	60.538	53.584	52.430	46.073	43.426	51.141	57.790	62.409	64.653
Média Ponderada	..	8.345	14.118	18.529	22.638	23.610	22.050	19.981	16.674	16.671	14.319	13.607	16.206	18.922	21.484	22.018



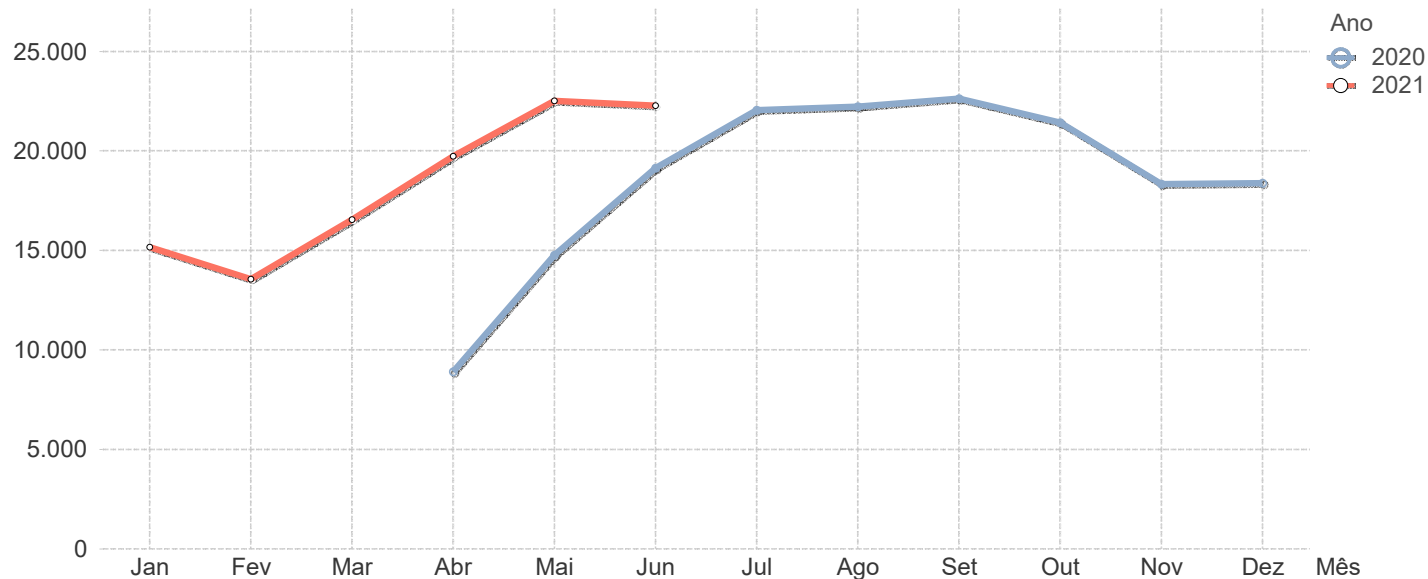
Douro Litoral																
		2020									2021					
Estrada	..	Abr	Mai	Jun	Jul	Ago	Set	Out	Nov	Dez	Jan	Fev	Mar	Abr	Mai	Jun
A32	..	3.468	5.557	7.319	8.798	8.439	8.634	8.250	7.071	7.265	6.265	5.948	6.974	7.982	9.252	9.191
A41	..	4.864	8.055	10.501	12.994	14.413	12.818	11.833	9.821	10.105	8.568	8.084	9.537	11.160	13.179	13.353
A43	..	2.945	4.478	5.451	6.678	6.053	6.391	6.153	5.451	5.704	4.893	4.551	5.491	6.182	6.972	7.562
Média Ponderada	..	4.088	6.652	8.661	10.604	11.078	10.421	9.762	8.230	8.474	7.234	6.833	8.057	9.329	10.911	11.033



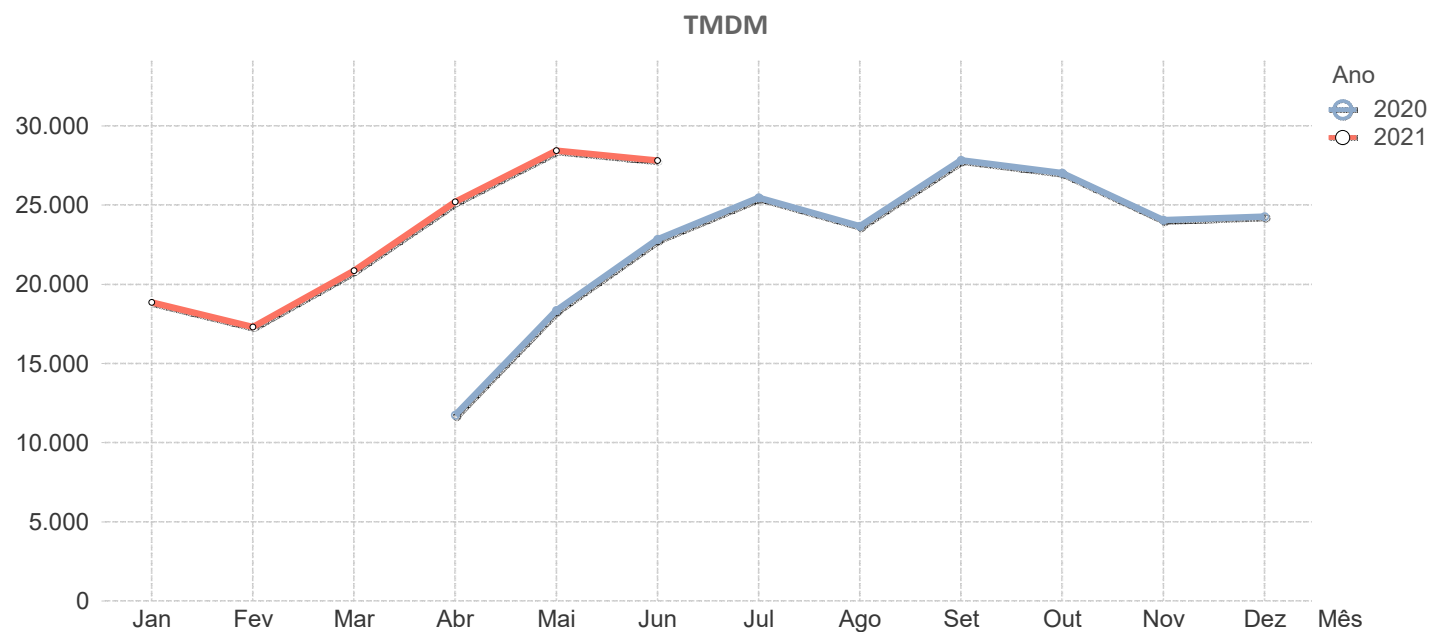
Infraestruturas de Portugal

Estrada	2020												2021					
	Abr	Mai	Jun	Jul	Ago	Set	Out	Nov	Dez	Jan	Fev	Mar	Abr	Mai	Jun			
A1	41.834	66.740	85.957	89.382	92.912	97.039	90.259	77.816	77.305	66.538	62.684	71.913	83.366	95.283	93.085			
A3	3.834	6.018	7.952	14.759	17.099	14.409	13.850	10.751	9.220	9.109	8.554	9.504	8.737	13.356	14.343			
A4	2.659	4.723	6.412	7.833	9.473	7.786	7.284	5.962	6.349	5.084	4.843	5.732	6.630	7.926	7.934			
A8	1.766	2.818	4.171	5.369	6.922	5.406	4.778	3.982	3.906	3.126	2.968	3.643	4.298	5.251	5.563			
A13	1.711	2.902	3.998	4.794	5.703	4.831	4.474	3.622	3.760	2.873	2.804	3.465	4.050	4.765	4.974			
A13-1	1.316	2.159	3.053	3.802	4.581	3.794	3.574	2.826	2.960	2.322	2.285	2.744	3.150	3.797	4.047			
A19	5.365	7.684	9.972	11.098	10.715	11.485	11.381	10.666	10.263	8.359	7.958	9.287	10.590	11.780	11.602			
A20	36.723	58.490	76.737	86.124	85.654	88.253	81.441	69.100	67.910	59.102	56.051	65.206	75.199	85.435	86.675			
A21	3.290	7.346	11.365	13.595	13.467	13.095	11.762	9.555	10.258	7.432	7.008	8.842	11.110	13.511	13.357			
A22	105	1.050	1.412	9.982	13.864	9.414	6.863	3.863	4.296	2.330	1.928	658	1.934	7.972	11.186			
A23	4.000	8.314	11.596	13.796	16.782	13.825	12.551	9.937	11.332	8.053	7.737	9.565	11.304	13.898	13.814			
A24	1.549	2.652	3.606	4.297	5.983	4.321	3.766	2.925	2.052	2.517	2.450	2.976	3.569	4.244	4.471			
A28	52.102	85.541	116.486	117.419	111.087	115.538	106.939	92.061	87.371	81.158	78.650	84.109	97.906	113.388	108.902			
A33	11.212	18.454	24.144	29.389	27.750	29.023	27.105	23.155	24.146	18.435	16.940	20.703	24.809	29.134	28.767			
A43	14.375	23.596	32.058	37.436	33.559	36.896	34.996	30.993	31.143	26.944	25.080	29.314	34.358	38.345	38.181			
A44	23.447	39.110	50.339	60.830	55.490	60.580	57.121	50.198	51.539	43.448	36.887	43.488	49.547	59.591	61.094			
IP7	28.946	49.688	63.676	67.265	60.398	71.263	71.769	61.590	57.889	48.324	38.625	51.412	65.187	71.126	69.604			
IC2	13.235	21.567	26.262	31.099	28.057	31.077	29.660	26.919	25.530	20.741	16.599	21.214	28.907	34.719	33.491			
IC16	16.791	27.341	34.362	39.033	34.709	40.901	38.863	35.815	37.295	27.180	24.002	28.395	34.458	38.147	36.960			
IC17	24.292	48.762	59.587	59.000	56.236	65.960	66.221	60.853	60.763	53.738	48.203	54.362	61.741	68.089	64.459			
IC19	52.989	75.348	89.966	97.968	91.086	106.798	104.960	91.802	89.601	75.574	57.796	80.416	100.280	103.947	101.095			
IC20	17.099	38.163	48.204	60.653	57.170	52.585	44.770	37.387	36.339	29.171	26.291	33.887	41.599	52.544	53.770			
IC21	12.602	19.875	25.758	29.098	28.538	31.238	30.110	26.955	25.744	21.055	19.626	22.920	26.839	30.259	28.843			
IC22	14.851	21.590	26.441	29.161	25.496	32.838	33.634	29.495	28.947	24.059	16.301	24.704	30.374	33.399	32.468			
Média Ponderada	8.910	14.765	19.141	22.055	22.230	22.623	21.423	18.341	18.378	15.160	13.551	16.554	19.738	22.519	22.270			

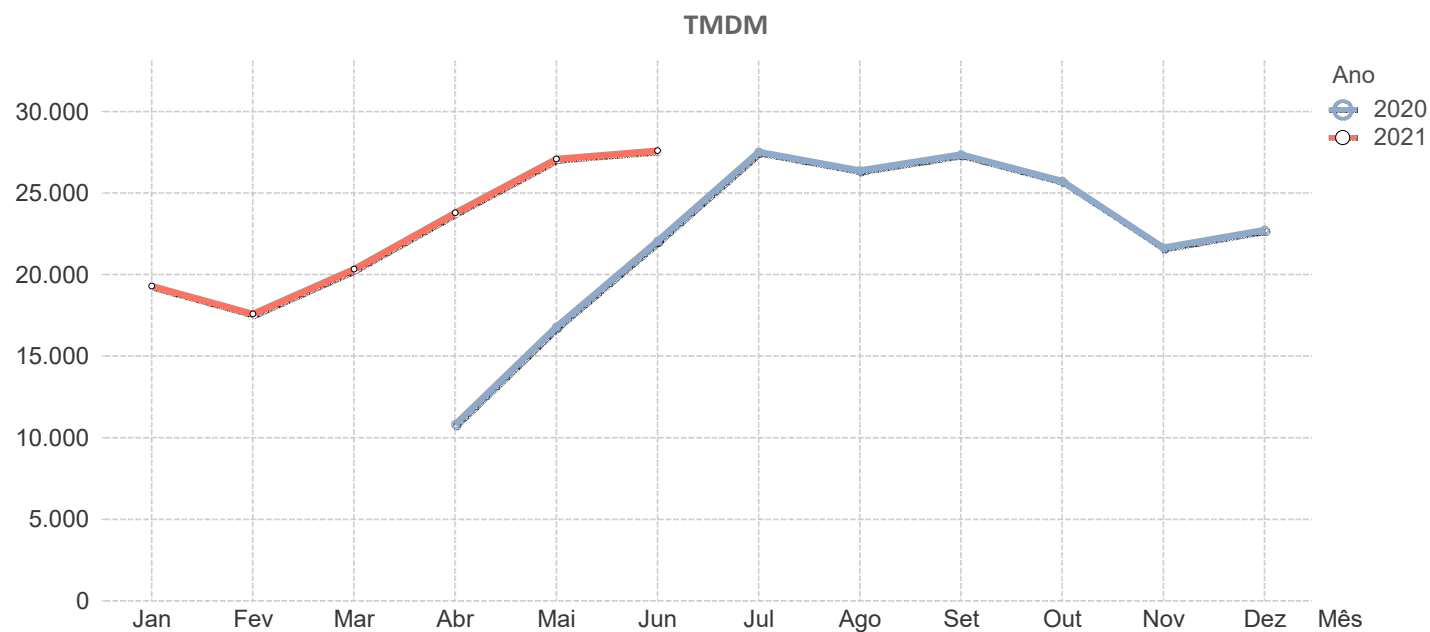
TMDM



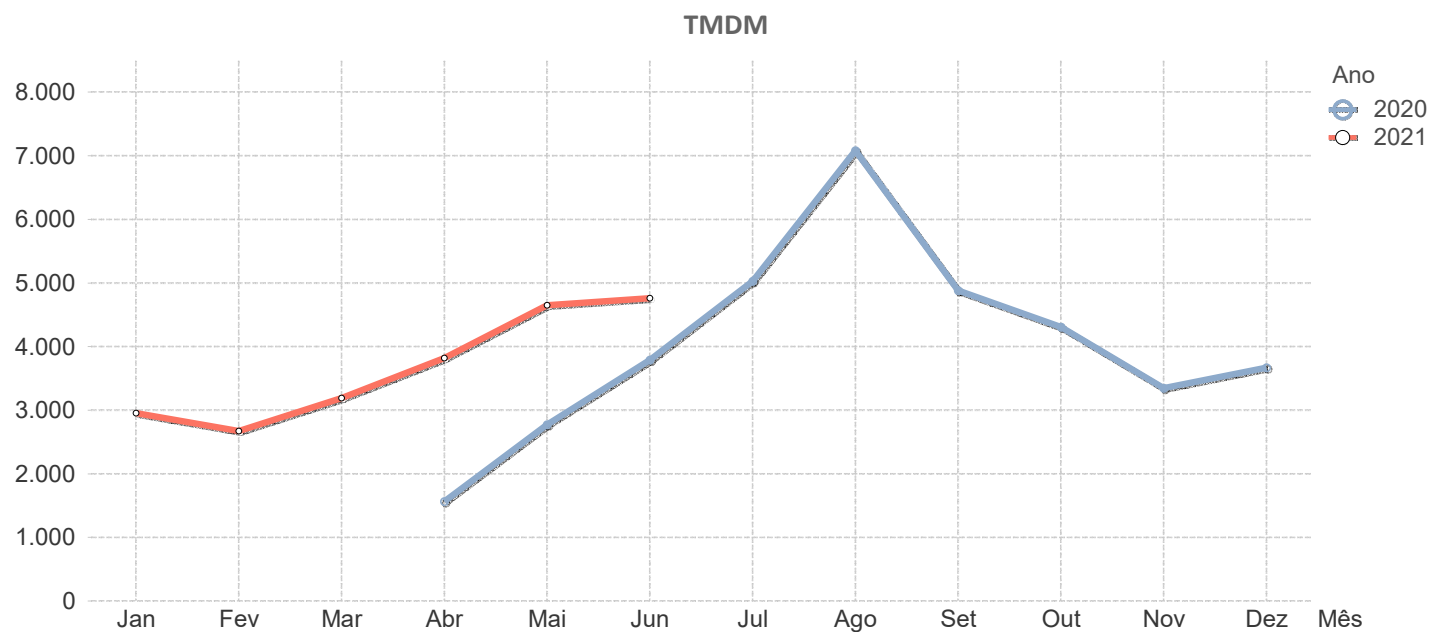
Grande Lisboa																
		2020									2021					
Estrada	..	Abr	Mai	Jun	Jul	Ago	Set	Out	Nov	Dez	Jan	Fev	Mar	Abr	Mai	Jun
A16	..	11.739	18.349	22.848	25.482	23.684	27.844	27.032	24.066	24.288	18.860	17.309	20.862	25.210	28.440	27.820
Média Ponderada		11.739	18.349	22.848	25.482	23.684	27.844	27.032	24.066	24.288	18.860	17.309	20.862	25.210	28.440	27.820



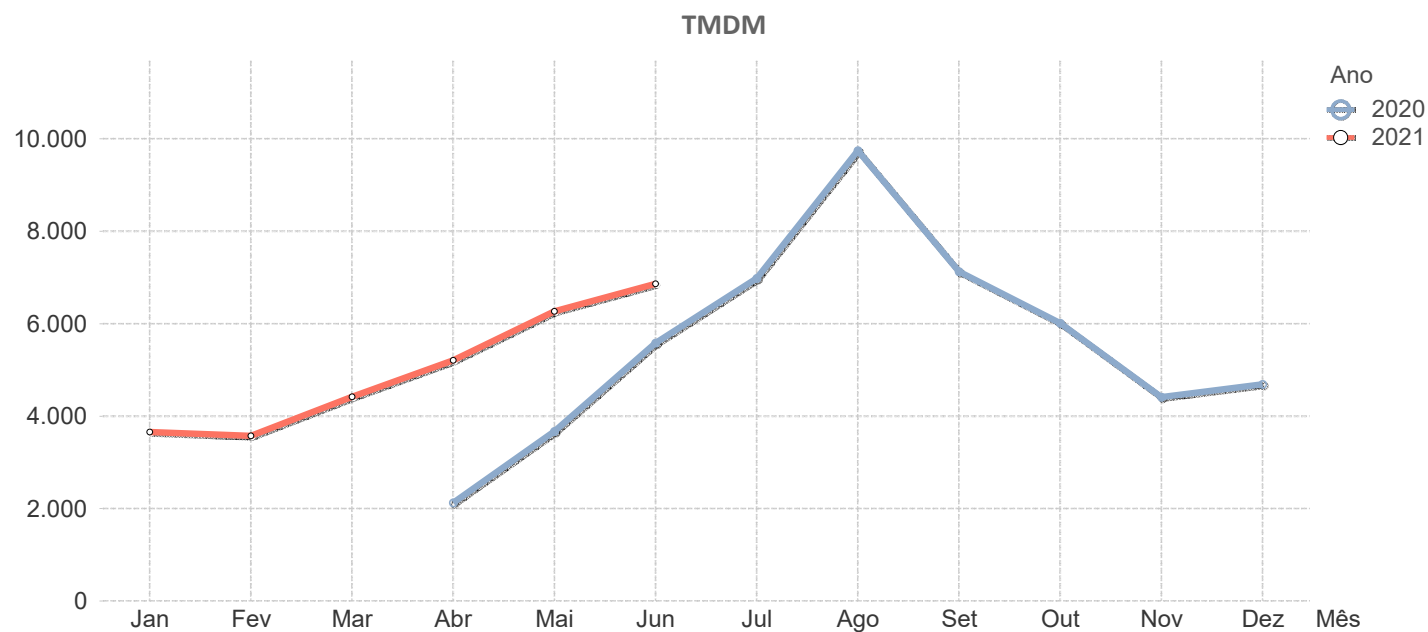
Grande Porto																
		2020									2021					
Estrada	..	Abr	Mai	Jun	Jul	Ago	Set	Out	Nov	Dez	Jan	Fev	Mar	Abr	Mai	Jun
A4	..	18.819	28.894	38.245	48.418	45.198	49.818	47.068	37.917	40.578	33.350	29.063	33.764	40.255	46.107	49.453
A41	..	11.573	18.148	23.965	29.894	28.293	29.061	27.011	23.075	24.055	20.452	18.791	21.884	25.667	29.347	29.364
A42	..	6.263	9.837	12.543	15.031	14.839	14.737	13.851	12.027	12.456	11.039	10.731	12.186	13.777	15.544	15.250
VRI	..	11.618	16.786	22.332	29.903	32.437	31.532	31.655	26.251	27.887	23.549	19.837	22.498	26.949	29.741	30.870
Média Ponderada	..	10.829	16.811	22.062	27.522	26.387	27.373	25.745	21.652	22.739	19.301	17.596	20.335	23.800	27.093	27.593



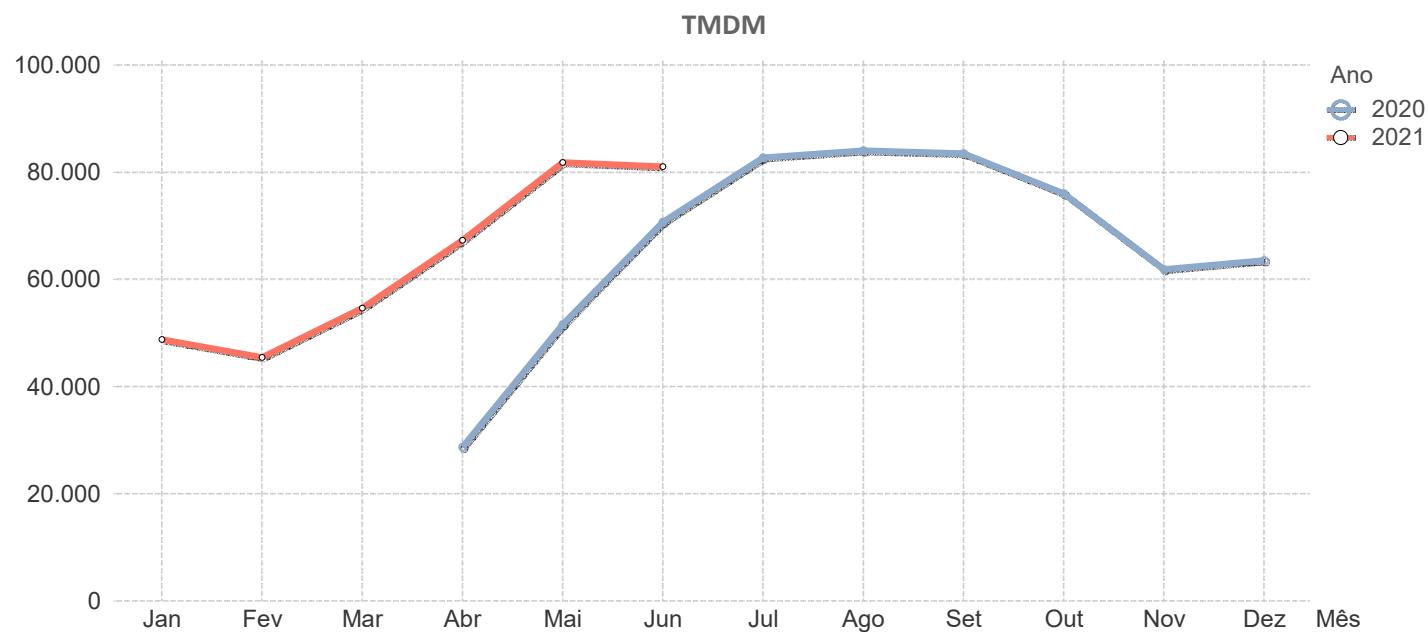
Interior Norte																
		2020									2021					
Estrada	..	Abr	Mai	Jun	Jul	Ago	Set	Out	Nov	Dez	Jan	Fev	Mar	Abr	Mai	Jun
A24	..	1.566	2.775	3.791	5.030	7.080	4.879	4.306	3.346	3.671	2.954	2.674	3.191	3.819	4.650	4.763
Média Ponderada		1.566	2.775	3.791	5.030	7.080	4.879	4.306	3.346	3.671	2.954	2.674	3.191	3.819	4.650	4.763



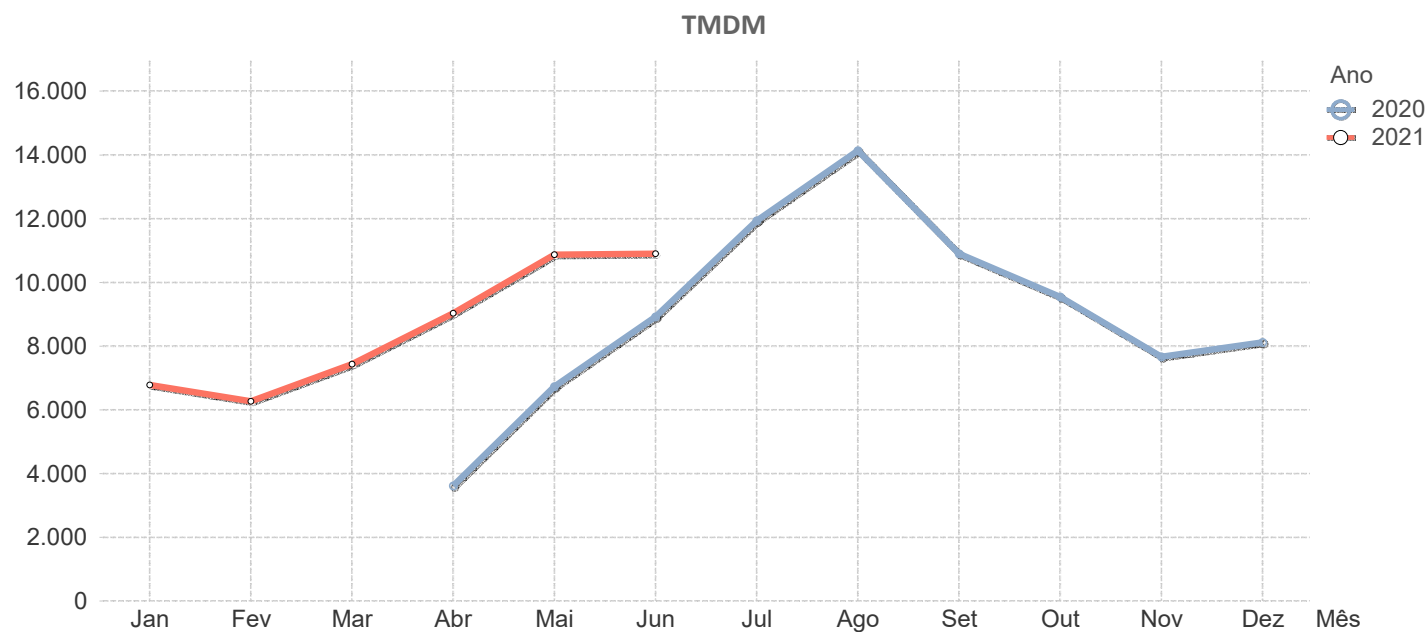
Litoral Centro																
		2020										2021				
Estrada	..	Abr	Mai	Jun	Jul	Ago	Set	Out	Nov	Dez	Jan	Fev	Mar	Abr	Mai	Jun
A17	..	2.126	3.669	5.582	6.979	9.744	7.128	6.014	4.412	4.689	3.655	3.572	4.422	5.213	6.269	6.864
Média Ponderada		2.126	3.669	5.582	6.979	9.744	7.128	6.014	4.412	4.689	3.655	3.572	4.422	5.213	6.269	6.864



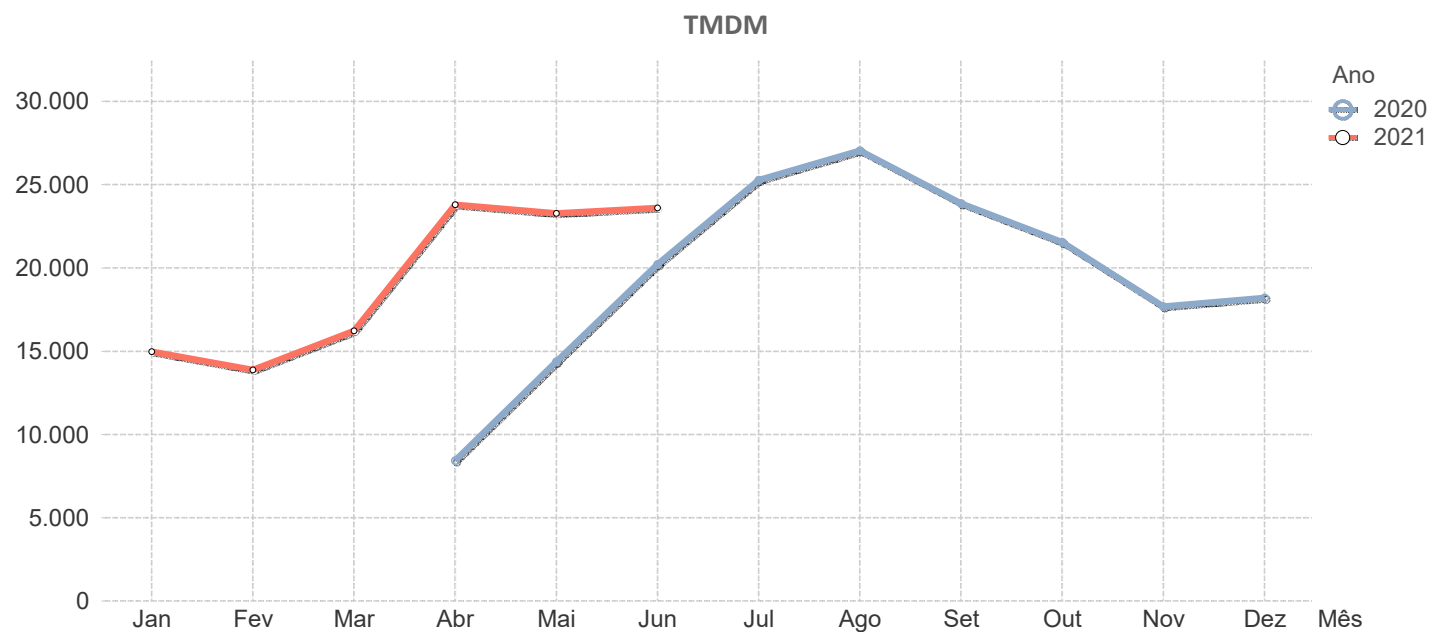
		Lusoponte														
		2020									2021					
Estrada	..	Abr	Mai	Jun	Jul	Ago	Set	Out	Nov	Dez	Jan	Fev	Mar	Abr	Mai	Jun
A2	..	49.846	94.767	122.002	141.708	142.774	141.850	127.660	105.699	104.308	83.488	79.551	92.315	116.335	140.403	137.139
A12	..	21.707	37.227	53.610	63.043	64.430	64.054	58.837	47.286	49.998	37.254	34.055	42.080	50.947	62.282	62.380
Média Ponderada	..	28.742	51.612	70.708	82.709	84.016	83.503	76.043	61.889	63.576	48.813	45.429	54.639	67.294	81.812	81.070



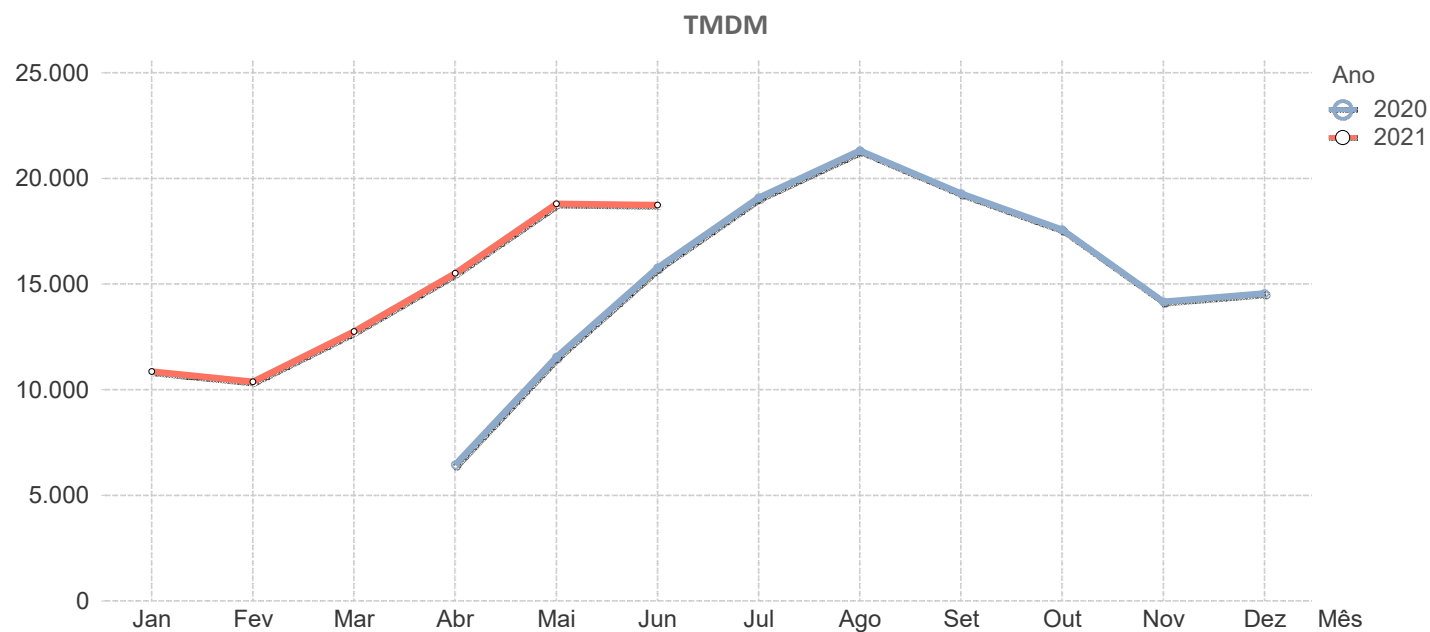
		Norte														
		2020									2021					
Estrada	..	Abr	Mai	Jun	Jul	Ago	Set	Out	Nov	Dez	Jan	Fev	Mar	Abr	Mai	Jun
A7	..	3.247	6.018	8.037	10.907	13.498	9.823	8.519	6.761	7.384	6.145	5.652	6.652	7.961	9.644	9.641
A11	..	4.155	7.787	10.213	13.454	15.067	12.480	11.063	8.986	9.207	7.719	7.168	8.590	10.610	12.668	12.759
Média Ponderada	..	3.615	6.734	8.917	11.938	14.133	10.898	9.548	7.662	8.122	6.782	6.265	7.436	9.033	10.868	10.903



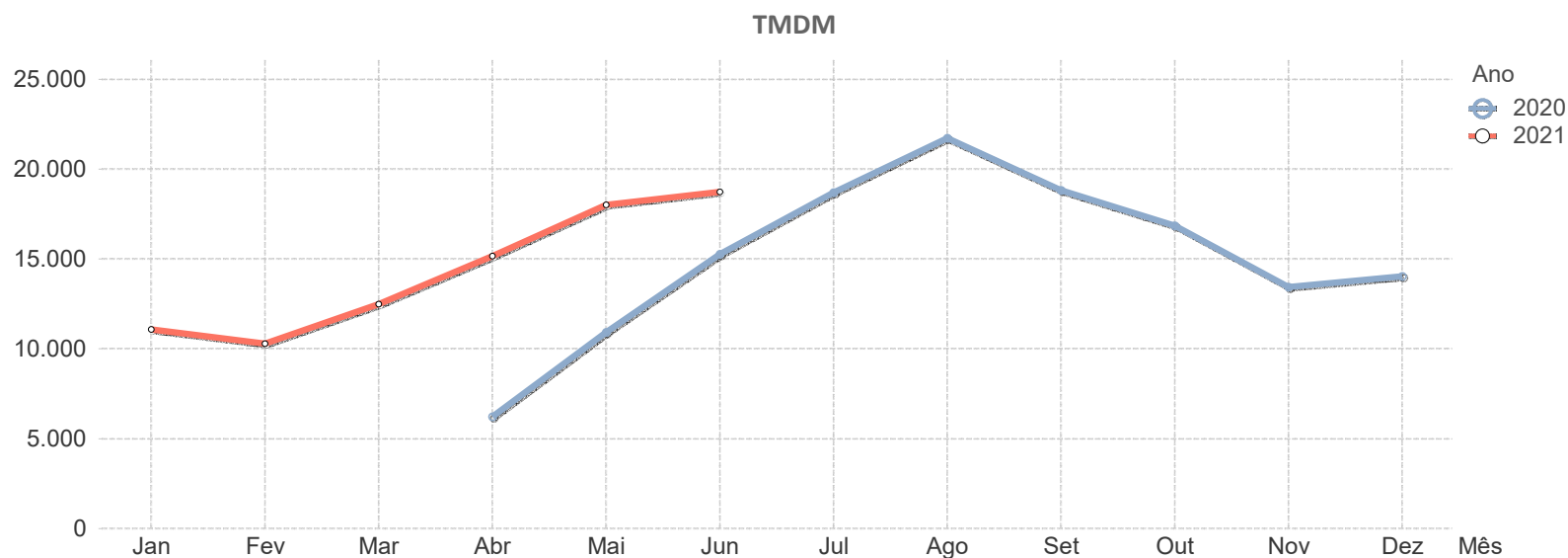
		Norte Litoral														
		2020										2021				
Estrada	..	Abr	Mai	Jun	Jul	Ago	Set	Out	Nov	Dez	Jan	Fev	Mar	Abr	Mai	Jun
A27	..	3.443	6.146	8.174	10.865	12.603	9.993	9.081	7.559	7.432	6.394	5.872	6.831	9.772	9.579	10.081
A28	..	9.836	16.666	23.581	29.284	31.064	27.749	25.019	20.504	21.211	17.364	16.121	18.832	27.710	27.097	27.363
Média Ponderada	..	8.442	14.372	20.222	25.269	27.039	23.878	21.545	17.682	18.207	14.973	13.887	16.216	23.800	23.278	23.596



		Oeste														
		2020									2021					
Estrada	..	Abr	Mai	Jun	Jul	Ago	Set	Out	Nov	Dez	Jan	Fev	Mar	Abr	Mai	Jun
A8	..	7.873	14.050	19.224	23.074	25.738	23.605	21.624	17.419	17.907	13.348	12.729	15.650	19.046	23.044	22.835
A15	..	1.885	3.449	4.647	6.252	7.018	5.363	4.525	3.670	3.756	2.860	2.791	3.384	4.139	5.116	5.519
Média Ponderada	..	6.457	11.543	15.777	19.096	21.311	19.291	17.581	14.168	14.561	10.868	10.379	12.749	15.521	18.805	18.740



Concessão	Ano Mês	2020									2021					
		Abr	Mai	Jun	Jul	Ago	Set	Out	Nov	Dez	Jan	Fev	Mar	Abr	Mai	Jun
Algarve		2.675	4.777	8.621	14.304	21.749	14.582	11.039	7.229	7.291	5.261	4.601	5.802	7.330	10.617	13.981
Beira Interior		2.161	3.876	5.362	6.580	8.627	6.599	6.152	4.677	5.499	4.058	3.637	4.407	5.292	6.360	6.746
Beiras Litoral e Alta		3.203	5.342	7.295	9.922	12.198	9.419	8.654	7.076	7.417	6.122	5.732	6.611	7.555	8.865	9.223
Brisa		6.883	12.622	18.517	22.587	27.882	23.012	20.043	15.362	16.460	12.546	11.854	14.542	17.631	21.703	23.129
Costa de Prata		8.345	14.118	18.529	22.638	23.610	22.050	19.981	16.674	16.671	14.319	13.607	16.206	18.922	21.484	22.018
Douro Litoral		4.088	6.652	8.661	10.604	11.078	10.421	9.762	8.230	8.474	7.234	6.833	8.057	9.329	10.911	11.033
Grande Lisboa		11.739	18.349	22.848	25.482	23.684	27.844	27.032	24.066	24.288	18.860	17.309	20.862	25.210	28.440	27.820
Grande Porto		10.829	16.811	22.062	27.522	26.387	27.373	25.745	21.652	22.739	19.301	17.596	20.335	23.800	27.093	27.593
Infraestruturas de Po...		8.910	14.765	19.141	22.055	22.230	22.623	21.423	18.341	18.378	15.160	13.551	16.554	19.738	22.519	22.270
Interior Norte		1.566	2.775	3.791	5.030	7.080	4.879	4.306	3.346	3.671	2.954	2.674	3.191	3.819	4.650	4.763
Litoral Centro		2.126	3.669	5.582	6.979	9.744	7.128	6.014	4.412	4.689	3.655	3.572	4.422	5.213	6.269	6.864
Lusoponte		28.742	51.612	70.708	82.709	84.016	83.503	76.043	61.889	63.576	48.813	45.429	54.639	67.294	81.812	81.070
Norte		3.615	6.734	8.917	11.938	14.133	10.898	9.548	7.662	8.122	6.782	6.265	7.436	9.033	10.868	10.903
Norte Litoral		8.442	14.372	20.222	25.269	27.039	23.878	21.545	17.682	18.207	14.973	13.887	16.216	23.800	23.278	23.596
Oeste		6.457	11.543	15.777	19.096	21.311	19.291	17.581	14.168	14.561	10.868	10.379	12.749	15.521	18.805	18.740
Média Ponderada		6.232	10.924	15.264	18.704	21.721	18.825	16.846	13.440	14.042	11.081	10.284	12.479	15.167	18.016	18.728

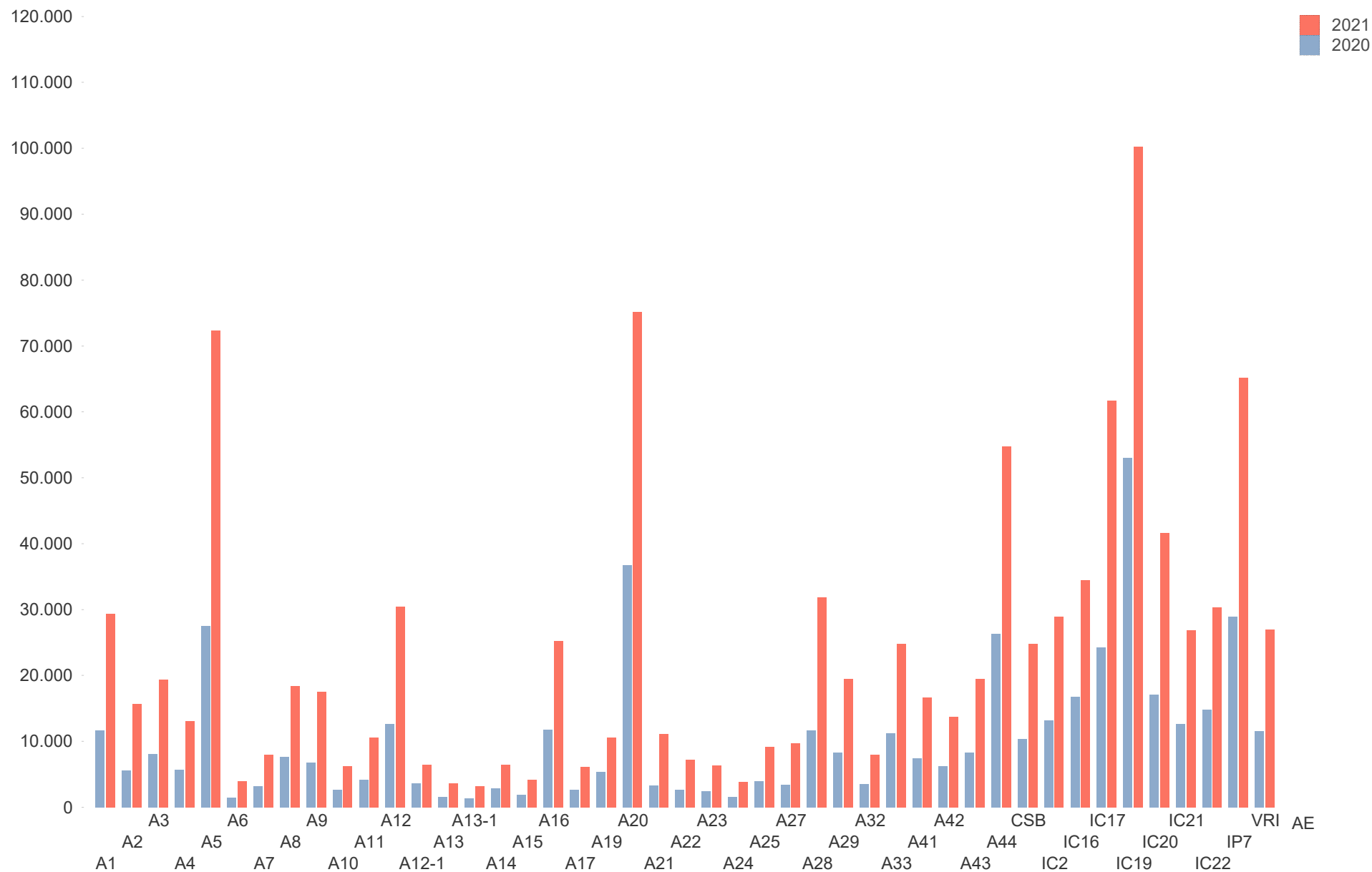


C

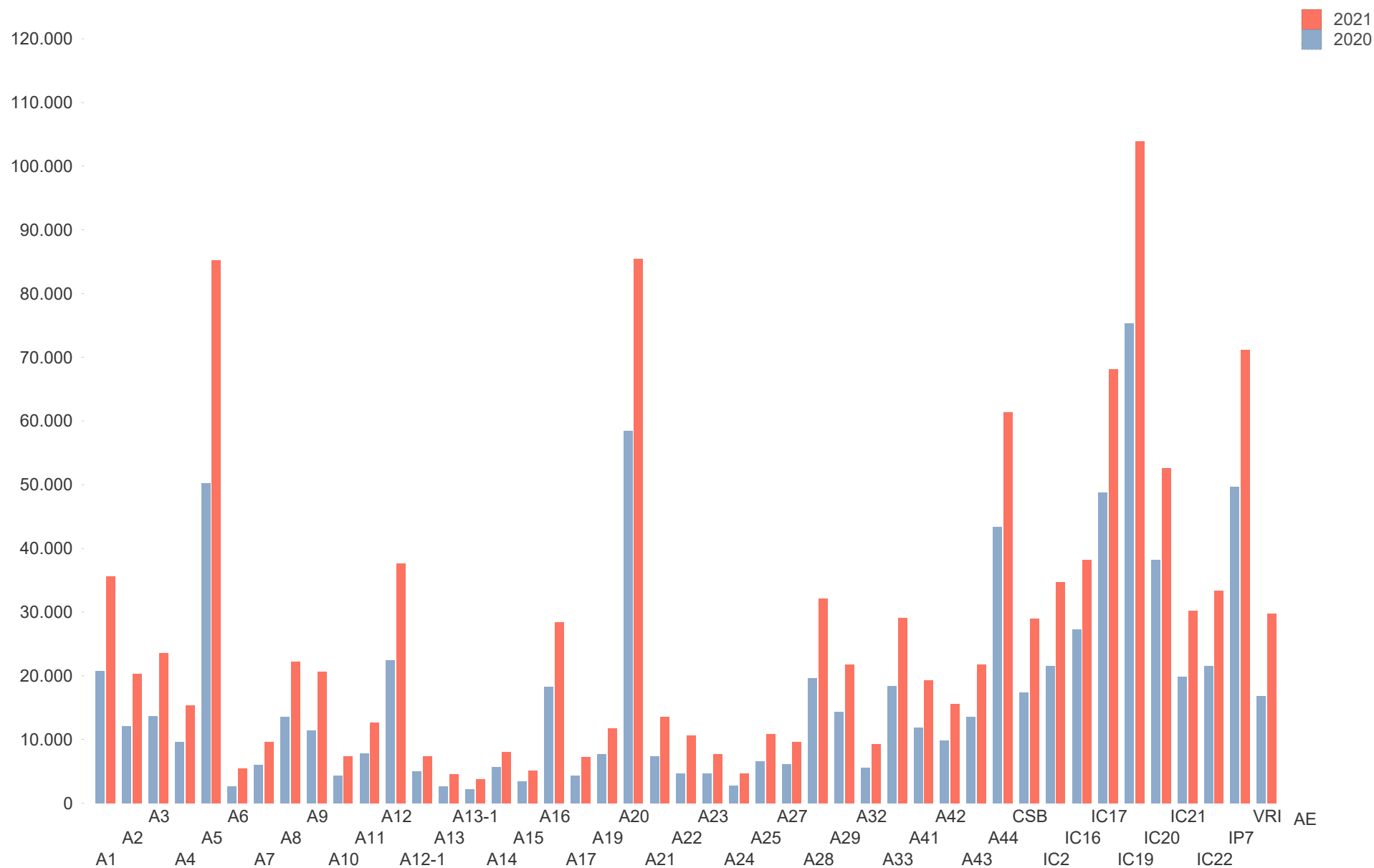
Variação do Tráfego Médio Diário por Trimestre

Estrada	Mês	Abr			Mai			Jun		
	2020	2021	Var.	2020	2021	Var.	2020	2021	Var.	
A1	11.661	29.366	151,8%	20.745	35.636	71,8%	29.878	36.925	23,6%	
A2	5.638	15.670	177,9%	12.139	20.319	67,4%	19.991	23.949	19,8%	
A3	8.095	19.377	139,4%	13.609	23.554	73,1%	18.324	24.045	31,2%	
A4	5.656	13.032	130,4%	9.670	15.391	59,2%	12.818	15.554	21,3%	
A5	27.547	72.362	162,7%	50.289	85.169	69,4%	67.749	83.129	22,7%	
A6	1.452	3.986	174,5%	2.594	5.435	109,6%	3.664	5.697	55,5%	
A7	3.247	7.961	145,2%	6.018	9.644	60,2%	8.037	9.641	20,0%	
A8	7.603	18.394	141,9%	13.553	22.258	64,2%	18.559	22.072	18,9%	
A9	6.791	17.594	159,1%	11.456	20.605	79,9%	15.566	20.150	29,4%	
A10	2.610	6.211	138,0%	4.323	7.394	71,0%	6.187	8.087	30,7%	
A11	4.155	10.610	155,3%	7.787	12.668	62,7%	10.213	12.759	24,9%	
A12	12.672	30.425	140,1%	22.413	37.655	68,0%	32.604	38.483	18,0%	
A12-1	3.687	6.414	74,0%	5.035	7.350	46,0%	6.120	7.304	19,4%	
A13	1.515	3.665	141,9%	2.589	4.499	73,8%	4.210	5.596	32,9%	
A13-1	1.316	3.150	139,4%	2.159	3.797	75,9%	3.053	4.047	32,5%	
A14	2.860	6.413	124,2%	5.654	8.024	41,9%	7.558	8.546	13,1%	
A15	1.885	4.139	119,5%	3.449	5.116	48,3%	4.647	5.519	18,8%	
A16	11.739	25.210	114,8%	18.349	28.440	55,0%	22.848	27.820	21,8%	
A17	2.613	6.086	132,9%	4.342	7.231	66,5%	6.370	7.815	22,7%	
A19	5.365	10.590	97,4%	7.684	11.780	53,3%	9.972	11.602	16,3%	
A20	36.723	75.199	104,8%	58.490	85.435	46,1%	76.737	86.675	13,0%	
A21	3.290	11.110	237,7%	7.346	13.511	83,9%	11.365	13.357	17,5%	
A22	2.633	7.240	175,0%	4.715	10.573	124,2%	8.501	13.935	63,9%	
A23	2.484	6.346	155,5%	4.654	7.680	65,0%	6.454	7.984	23,7%	
A24	1.566	3.813	143,5%	2.772	4.640	67,4%	3.786	4.756	25,6%	
A25	3.931	9.204	134,1%	6.636	10.813	63,0%	8.978	11.262	25,4%	
A27	3.443	9.772	183,8%	6.146	9.579	55,9%	8.174	10.081	23,3%	
A28	11.662	31.813	172,8%	19.641	32.141	63,6%	27.594	32.129	16,4%	
A29	8.321	19.463	133,9%	14.286	21.826	52,8%	18.683	21.980	17,6%	
A32	3.468	7.982	130,2%	5.557	9.252	66,5%	7.319	9.191	25,6%	
A33	11.212	24.809	121,3%	18.454	29.134	57,9%	24.144	28.767	19,1%	
A41	7.389	16.621	124,9%	11.854	19.265	62,5%	15.569	19.380	24,5%	
A42	6.263	13.777	120,0%	9.837	15.544	58,0%	12.543	15.250	21,6%	
A43	8.340	19.482	133,6%	13.503	21.781	61,3%	18.011	22.016	22,2%	
A44	26.300	54.805	108,4%	43.332	61.389	41,7%	55.220	63.364	14,7%	
CSB	10.399	24.859	139,1%	17.397	28.988	66,6%	23.217	28.359	22,1%	
VRI	11.618	26.949	131,9%	16.786	29.741	77,2%	22.332	30.870	38,2%	
IP7	28.946	65.187	125,2%	49.688	71.126	43,1%	63.676	69.604	9,3%	
IC2	13.235	28.907	118,4%	21.567	34.719	61,0%	26.262	33.491	27,5%	
IC16	16.791	34.458	105,2%	27.341	38.147	39,5%	34.362	36.960	7,6%	
IC17	24.292	61.741	154,2%	48.762	68.089	39,6%	59.587	64.459	8,2%	
IC19	52.989	100.280	89,2%	75.348	103.947	38,0%	89.966	101.095	12,4%	
IC20	17.099	41.599	143,3%	38.163	52.544	37,7%	48.204	53.770	11,5%	
IC21	12.602	26.839	113,0%	19.875	30.259	52,2%	25.758	28.843	12,0%	
IC22	14.851	30.374	104,5%	21.590	33.399	54,7%	26.441	32.468	22,8%	
Média Ponderada	6.232	15.167	143,4%	10.924	18.016	64,9%	15.264	18.728	22,7%	

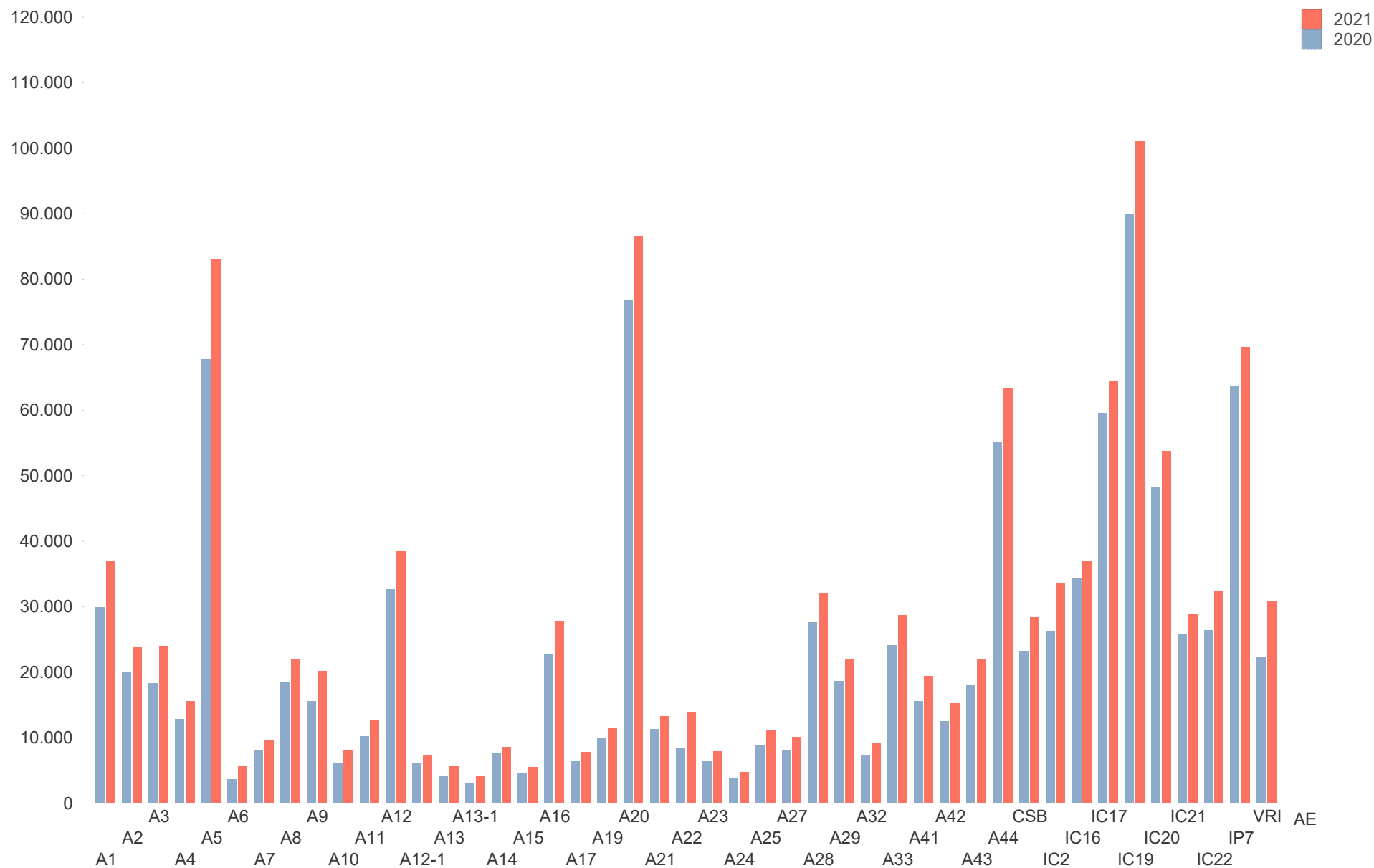
Variação do Tráfego Médio Diário por Estrada em períodos homólogos - Abr



Variação do Tráfego Médio Diário por Estrada em períodos homólogos - Mai

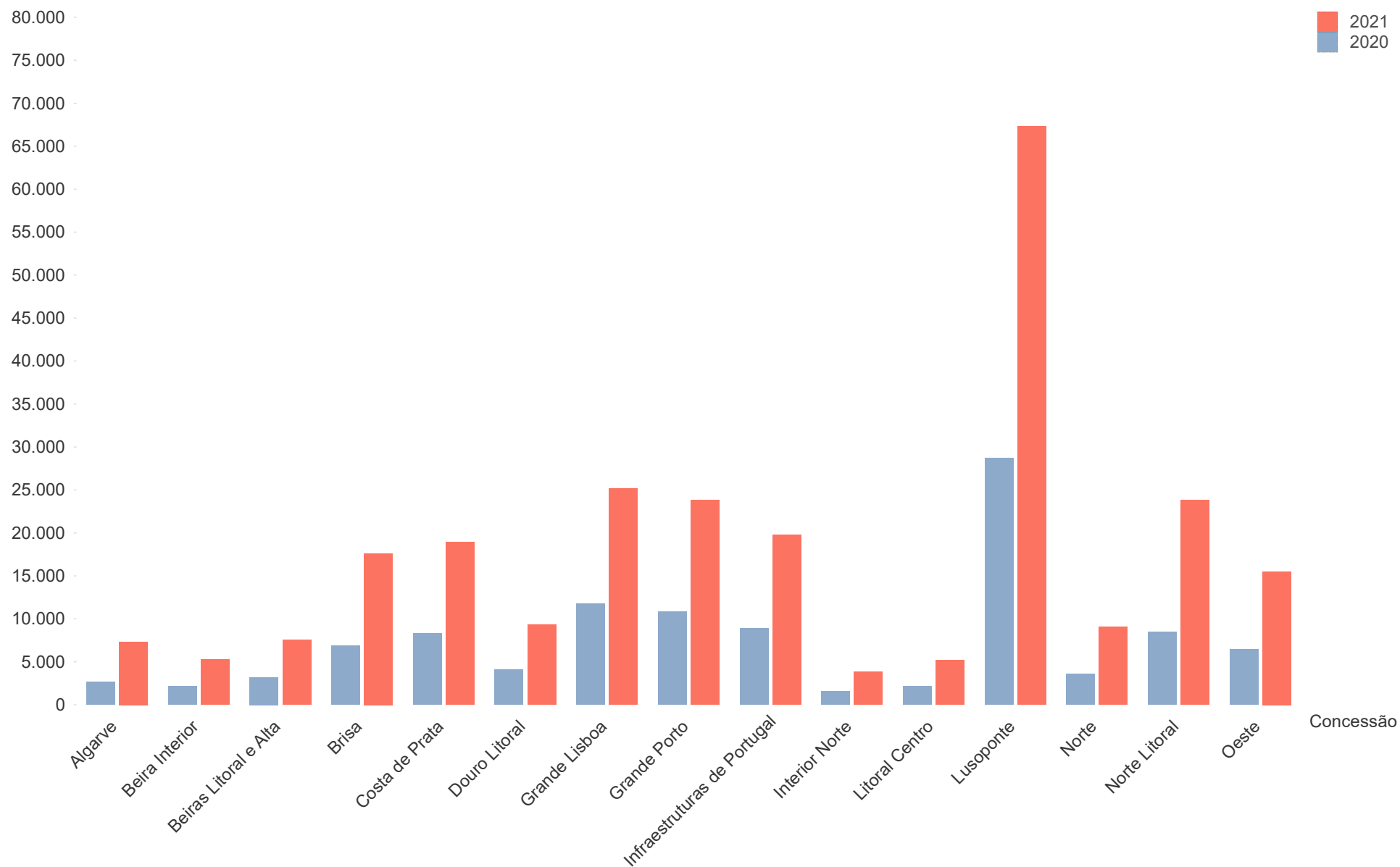


Variação do Tráfego Médio Diário por Estrada em períodos homólogos - Jun

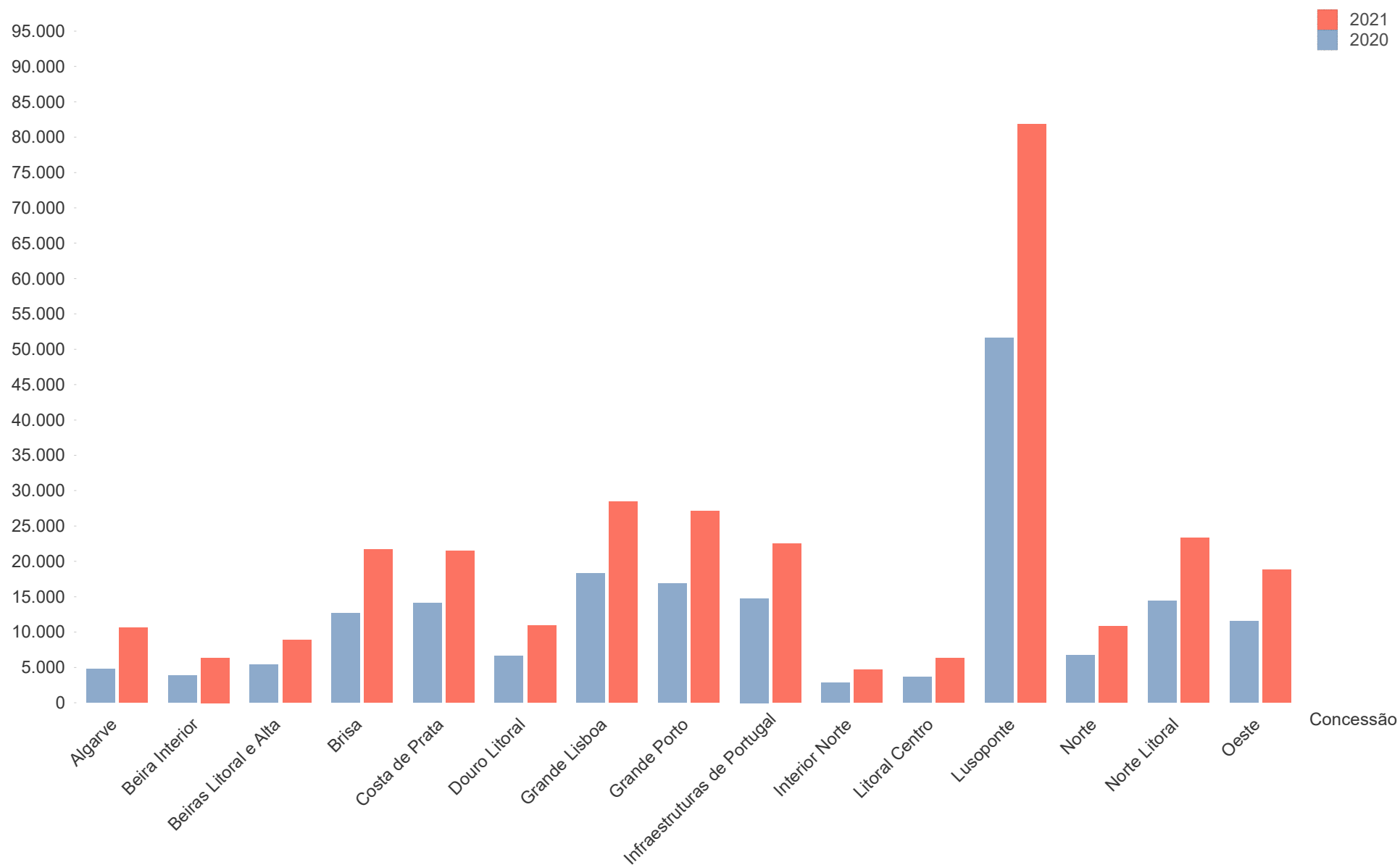


Mês	Abr				Mai				Jun			
	2020	2021	Var.		2020	2021	Var.		2020	2021	Var.	
Algarve	2.675	7.330	174,0%	↑	4.777	10.617	122,3%	↑	8.621	13.981	62,2%	↑
Beira Interior	2.161	5.292	144,9%	↑	3.876	6.360	64,1%	↑	5.362	6.746	25,8%	↑
Beiras Litoral e Alta	3.203	7.555	135,9%	↑	5.342	8.865	66,0%	↑	7.295	9.223	26,4%	↑
Brisa	6.883	17.631	156,2%	↑	12.622	21.703	71,9%	↑	18.517	23.129	24,9%	↑
Costa de Prata	8.345	18.922	126,7%	↑	14.118	21.484	52,2%	↑	18.529	22.018	18,8%	↑
Douro Litoral	4.088	9.329	128,2%	↑	6.652	10.911	64,0%	↑	8.661	11.033	27,4%	↑
Grande Lisboa	11.739	25.210	114,8%	↑	18.349	28.440	55,0%	↑	22.848	27.820	21,8%	↑
Grande Porto	10.829	23.800	119,8%	↑	16.811	27.093	61,2%	↑	22.062	27.593	25,1%	↑
Infraestruturas de Portugal	8.910	19.738	121,5%	↑	14.765	22.519	52,5%	↑	19.141	22.270	16,3%	↑
Interior Norte	1.566	3.819	143,9%	↑	2.775	4.650	67,5%	↑	3.791	4.763	25,7%	↑
Litoral Centro	2.126	5.213	145,2%	↑	3.669	6.269	70,9%	↑	5.582	6.864	23,0%	↑
Lusoponte	28.742	67.294	134,1%	↑	51.612	81.812	58,5%	↑	70.708	81.070	14,7%	↑
Norte	3.615	9.033	149,9%	↑	6.734	10.868	61,4%	↑	8.917	10.903	22,3%	↑
Norte Litoral	8.442	23.800	181,9%	↑	14.372	23.278	62,0%	↑	20.222	23.596	16,7%	↑
Oeste	6.457	15.521	140,4%	↑	11.543	18.805	62,9%	↑	15.777	18.740	18,8%	↑
Média Ponderada	6.232	15.167	143,4%	↑	10.924	18.016	64,9%	↑	15.264	18.728	22,7%	↑

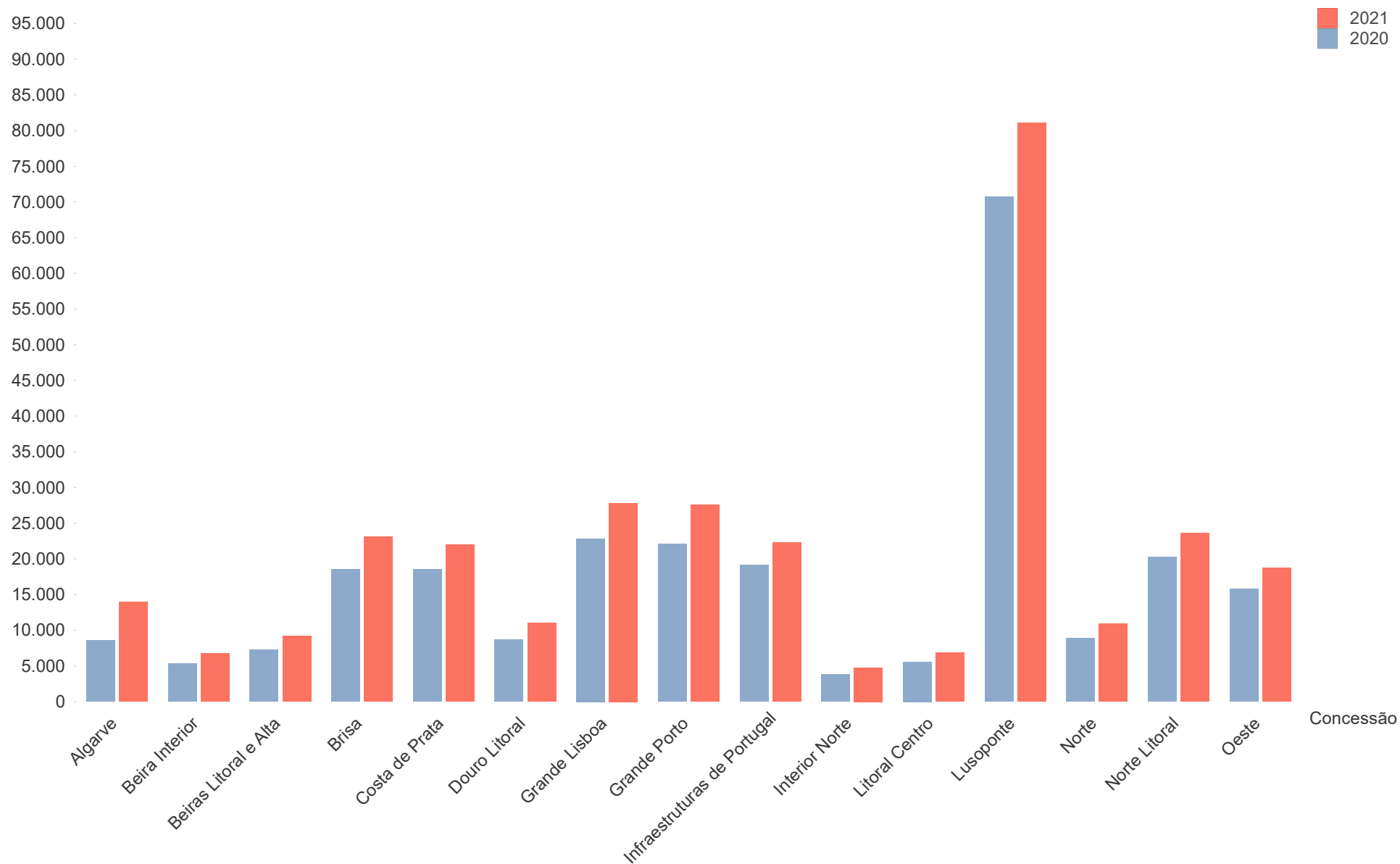
Variação do Tráfego Médio Diário por Concessão em períodos homólogos - Abr



Varição do Tráfego Médio Diário por Concessão em períodos homólogos - Mai



Variação do Tráfego Médio Diário por Concessão em períodos homólogos - Jun

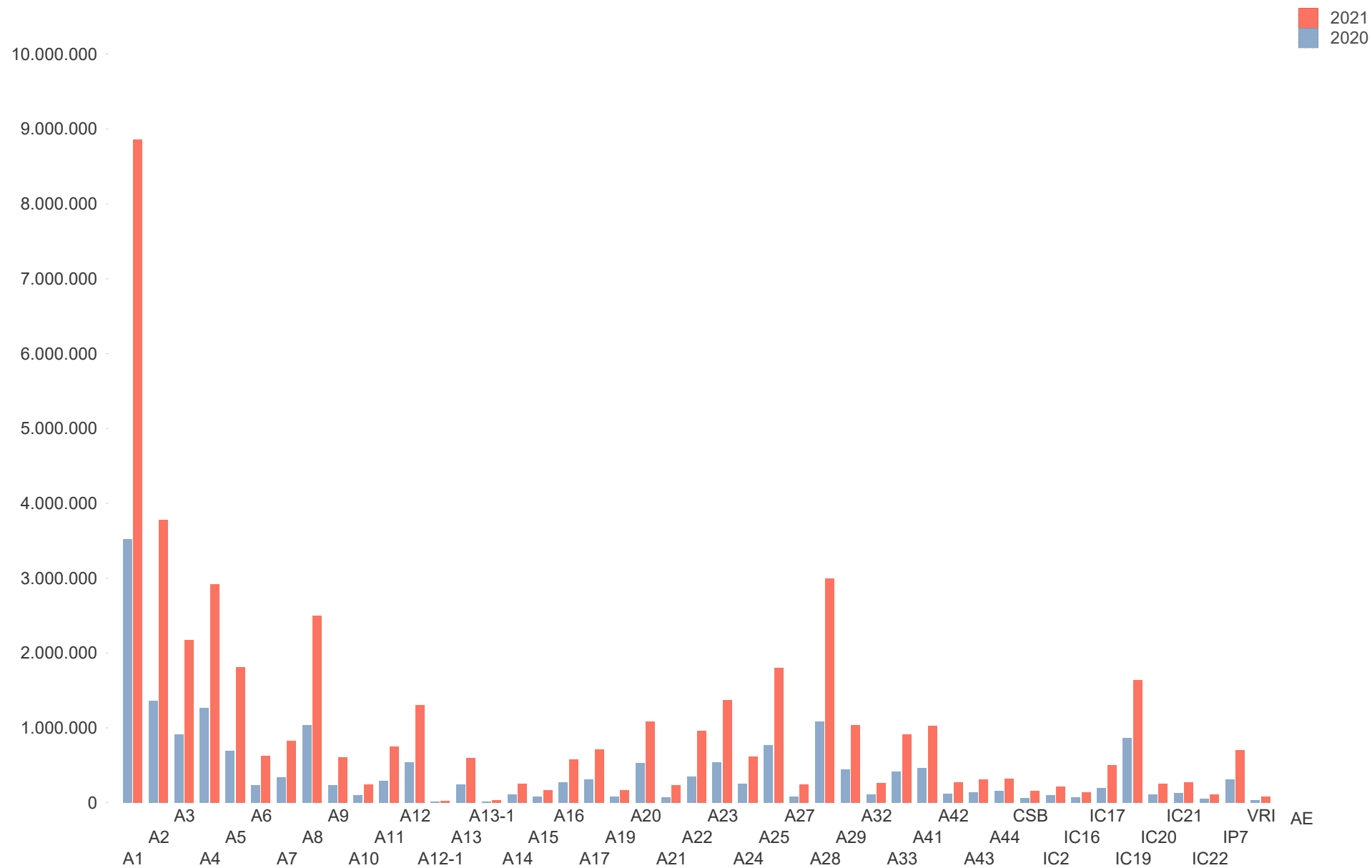


D

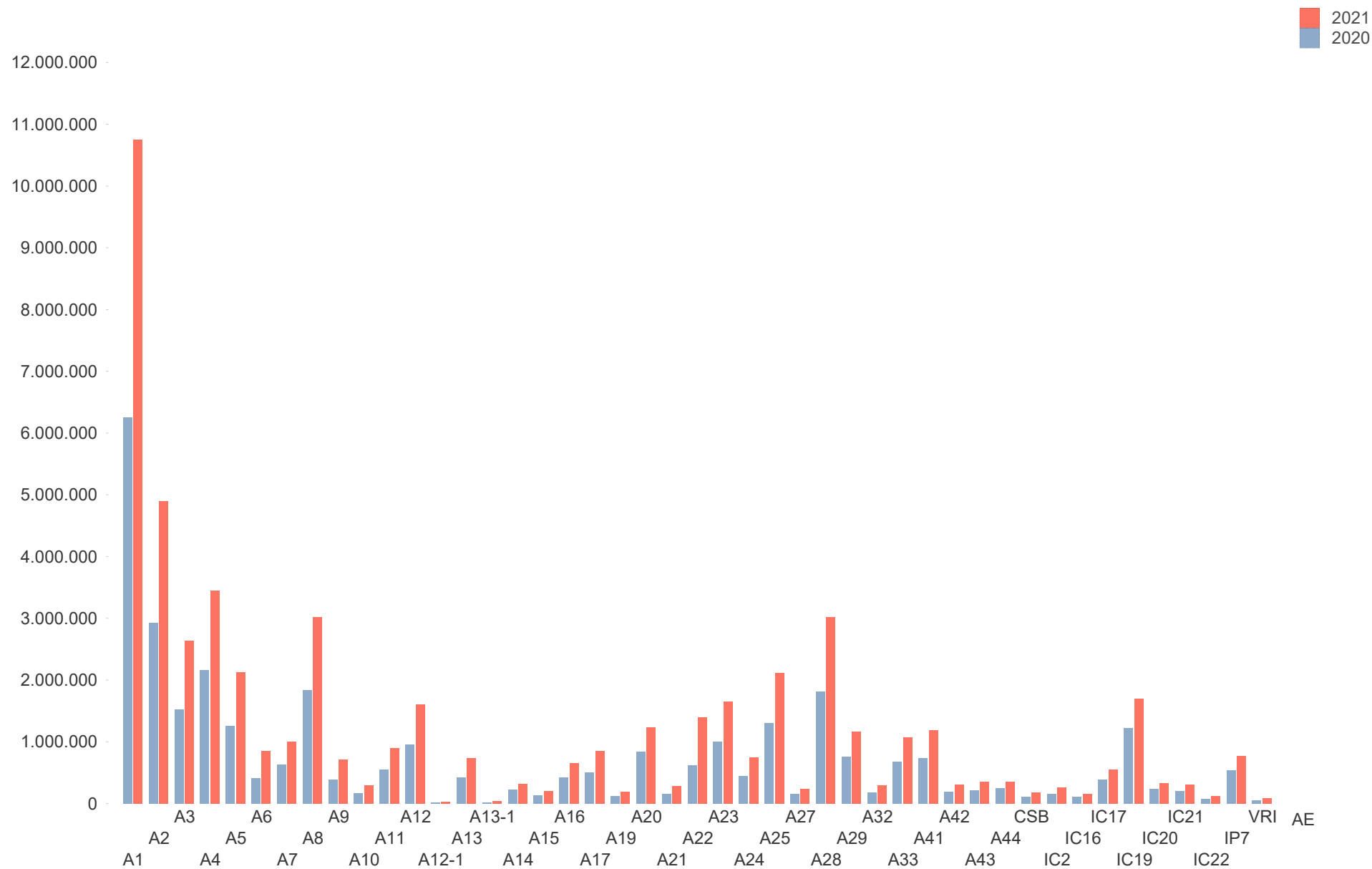
Variação da Circulação Média Diária por Trimestre

Estrada	Mês			Abr			Mai			Jun		
	2020	2021	Var.	2020	2021	Var.	2020	2021	Var.			
A1	3.516.989	8.856.764	151,8%	6.256.559	10.747.700	71,8%	9.011.274	11.136.496	23,6%			
A2	1.357.707	3.773.336	177,9%	2.923.031	4.892.769	67,4%	4.813.867	5.766.817	19,8%			
A3	906.677	2.170.263	139,4%	1.524.161	2.638.003	73,1%	2.052.245	2.693.083	31,2%			
A4	1.266.318	2.917.908	130,4%	2.165.035	3.446.140	59,2%	2.869.912	3.482.569	21,3%			
A5	688.677	1.809.043	162,7%	1.257.216	2.129.226	69,4%	1.693.714	2.078.215	22,7%			
A6	229.275	629.333	174,5%	409.521	858.214	109,6%	578.478	899.561	55,5%			
A7	337.366	827.121	145,2%	625.299	1.002.041	60,2%	835.040	1.001.708	20,0%			
A8	1.032.445	2.497.949	141,9%	1.840.538	3.022.679	64,2%	2.520.260	2.997.362	18,9%			
A9	233.608	605.241	159,1%	394.100	708.817	79,9%	535.471	693.155	29,4%			
A10	103.876	247.216	138,0%	172.043	294.280	71,0%	246.242	321.861	30,7%			
A11	293.375	749.101	155,3%	549.741	894.348	62,7%	721.040	900.779	24,9%			
A12	542.341	1.302.183	140,1%	959.274	1.611.649	68,0%	1.395.433	1.647.059	18,0%			
A12-1	12.167	21.166	74,0%	16.616	24.257	46,0%	20.195	24.104	19,4%			
A13	246.158	595.538	141,9%	420.722	731.087	73,8%	684.161	909.271	32,9%			
A13-1	12.370	29.614	139,4%	20.298	35.695	75,9%	28.700	38.038	32,5%			
A14	114.108	255.866	124,2%	225.576	320.158	41,9%	301.570	340.984	13,1%			
A15	75.792	166.388	119,5%	138.665	205.659	48,3%	186.824	221.862	18,8%			
A16	269.989	579.823	114,8%	422.022	654.114	55,0%	525.495	639.861	21,8%			
A17	306.529	713.896	132,9%	509.358	848.138	66,5%	747.155	916.716	22,7%			
A19	86.378	170.504	97,4%	123.712	189.655	53,3%	160.552	186.787	16,3%			
A20	528.817	1.082.860	104,8%	842.259	1.230.269	46,1%	1.105.013	1.248.117	13,0%			
A21	68.102	229.971	237,7%	152.068	279.668	83,9%	235.259	276.499	17,5%			
A22	348.578	958.616	175,0%	624.250	1.399.832	124,2%	1.125.576	1.844.999	63,9%			
A23	534.469	1.365.559	155,5%	1.001.506	1.652.837	65,0%	1.388.929	1.718.259	23,7%			
A24	251.430	612.328	143,5%	445.245	745.155	67,4%	608.068	763.824	25,6%			
A25	768.566	1.799.384	134,1%	1.297.316	2.114.010	63,0%	1.755.231	2.201.724	25,4%			
A27	85.036	241.363	183,8%	151.800	236.595	55,9%	201.901	249.008	23,3%			
A28	1.079.907	2.993.621	177,2%	1.818.762	3.024.435	66,3%	2.555.184	3.023.343	18,3%			
A29	443.519	1.037.357	133,9%	761.469	1.163.312	52,8%	995.817	1.171.526	17,6%			
A32	113.043	260.224	130,2%	181.160	301.609	66,5%	238.609	299.635	25,6%			
A33	411.484	910.501	121,3%	677.280	1.069.224	57,9%	886.096	1.055.764	19,1%			
A41	457.383	1.028.819	124,9%	733.765	1.192.510	62,5%	963.703	1.199.595	24,5%			
A42	123.377	271.410	120,0%	193.786	306.224	58,0%	247.104	300.432	21,6%			
A43	134.282	313.666	133,6%	217.392	350.677	61,3%	289.976	354.451	22,2%			
A44	152.540	317.871	108,4%	251.324	356.056	41,7%	320.274	367.512	14,7%			
CSB	65.514	156.613	139,1%	109.602	182.623	66,6%	146.269	178.662	22,1%			
VRI	33.693	78.151	131,9%	48.679	86.249	77,2%	64.764	89.522	38,2%			
IP7	312.621	704.025	125,2%	536.626	768.161	43,1%	687.705	751.721	9,3%			
IC2	97.940	213.912	118,4%	159.594	256.923	61,0%	194.335	247.837	27,5%			
IC16	67.164	137.831	105,2%	109.363	152.589	39,5%	137.450	147.841	7,6%			
IC17	196.763	500.101	154,2%	394.969	551.523	39,6%	482.654	522.120	8,2%			
IC19	863.729	1.634.565	89,2%	1.228.173	1.694.341	38,0%	1.466.441	1.647.853	12,4%			
IC20	106.016	257.916	143,3%	236.613	325.772	37,7%	298.862	333.376	11,5%			
IC21	129.796	276.447	113,0%	204.716	311.670	52,2%	265.307	297.086	12,0%			
IC22	51.978	106.309	104,5%	75.565	116.896	54,7%	92.543	113.640	22,8%			
Média Ponderada	19.057.889	46.407.669	143,5%	33.406.767	55.123.784	65,0%	46.680.695	57.300.631	22,8%			

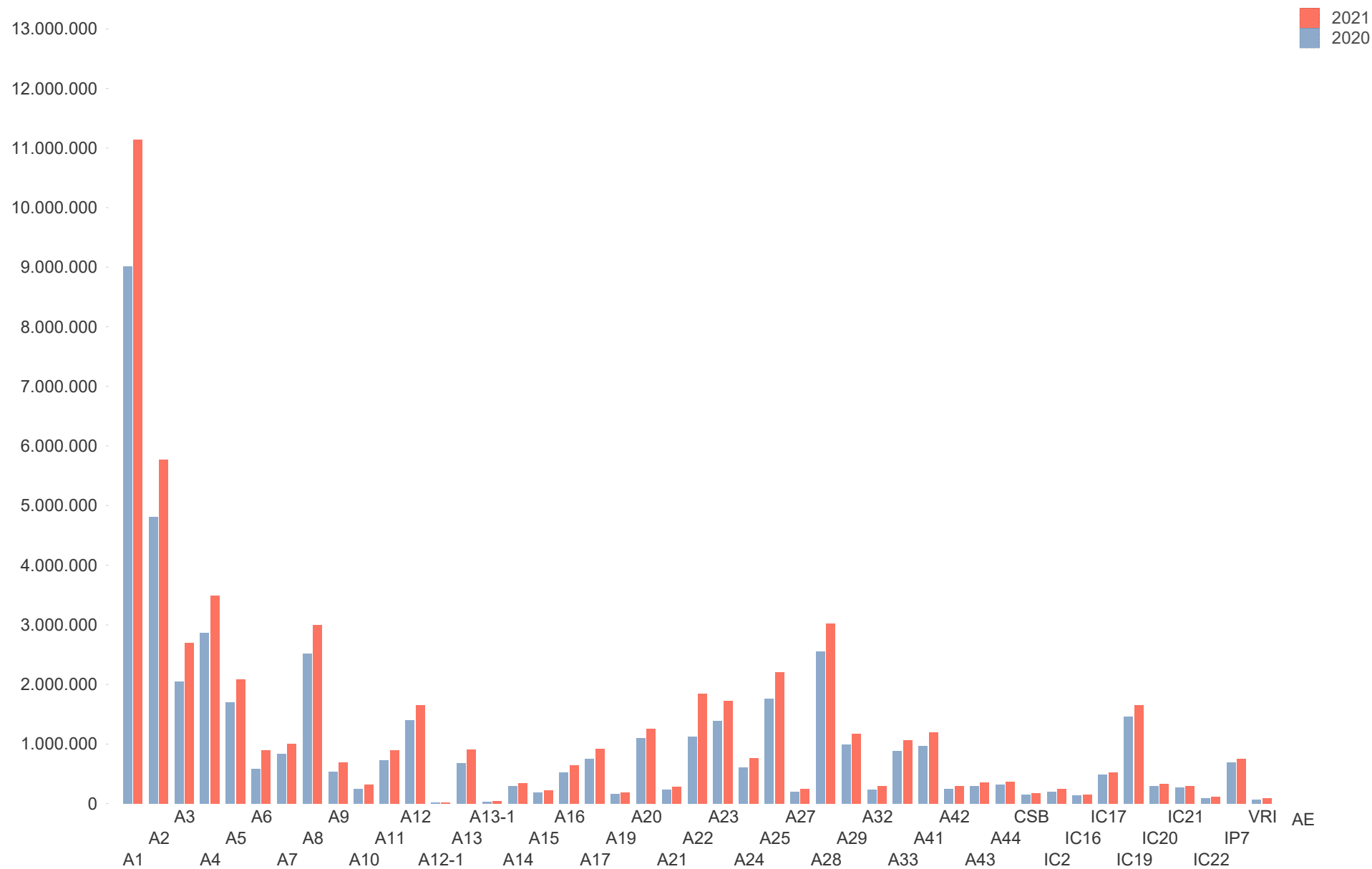
Variação da Circulação Média Diária por Estrada em períodos homólogos - Abr



Varição da Circulação Média Diária por Estrada em períodos homólogos - Mai

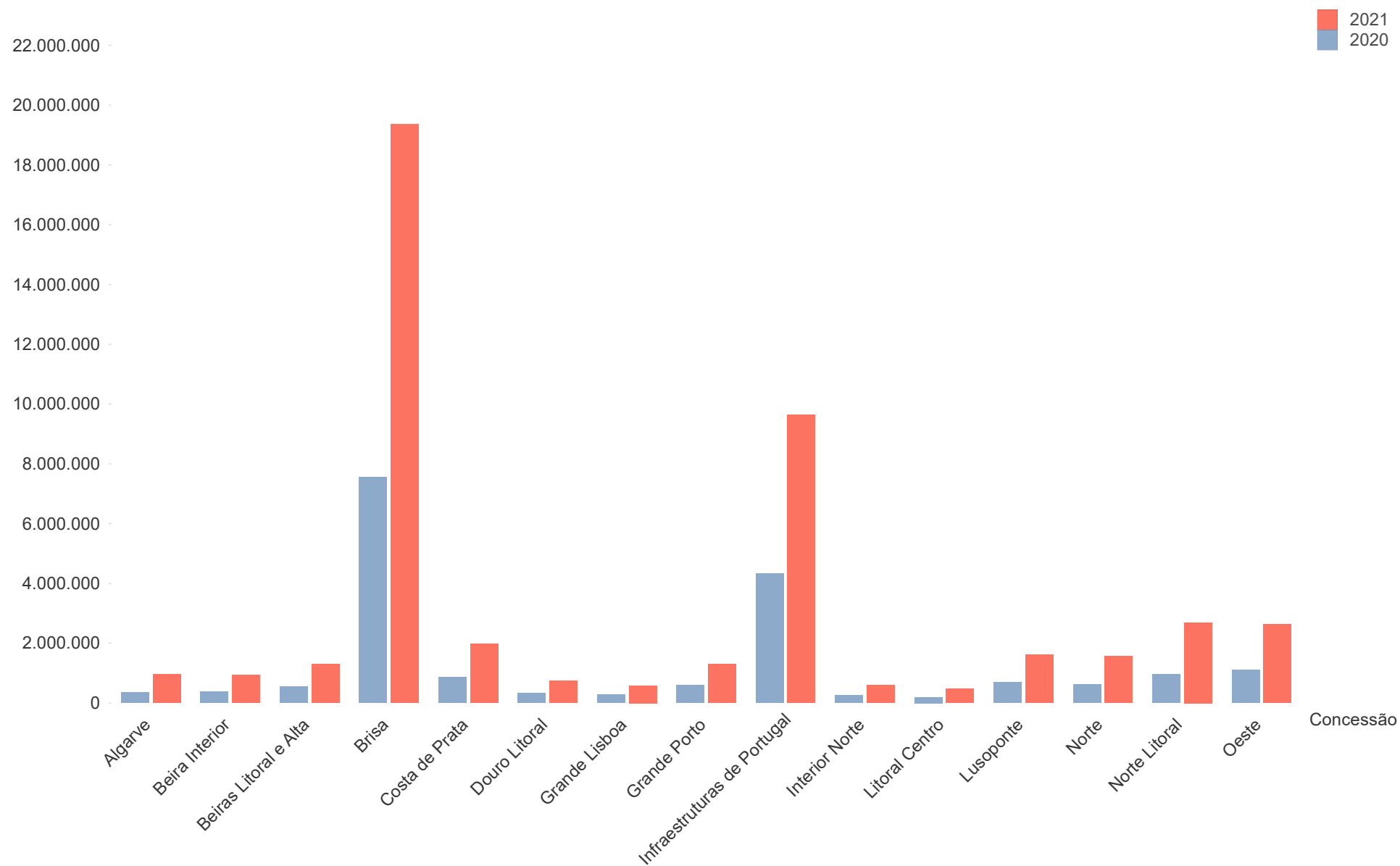


Varição da Circulação Média Diária por Estrada em períodos homólogos - Jun

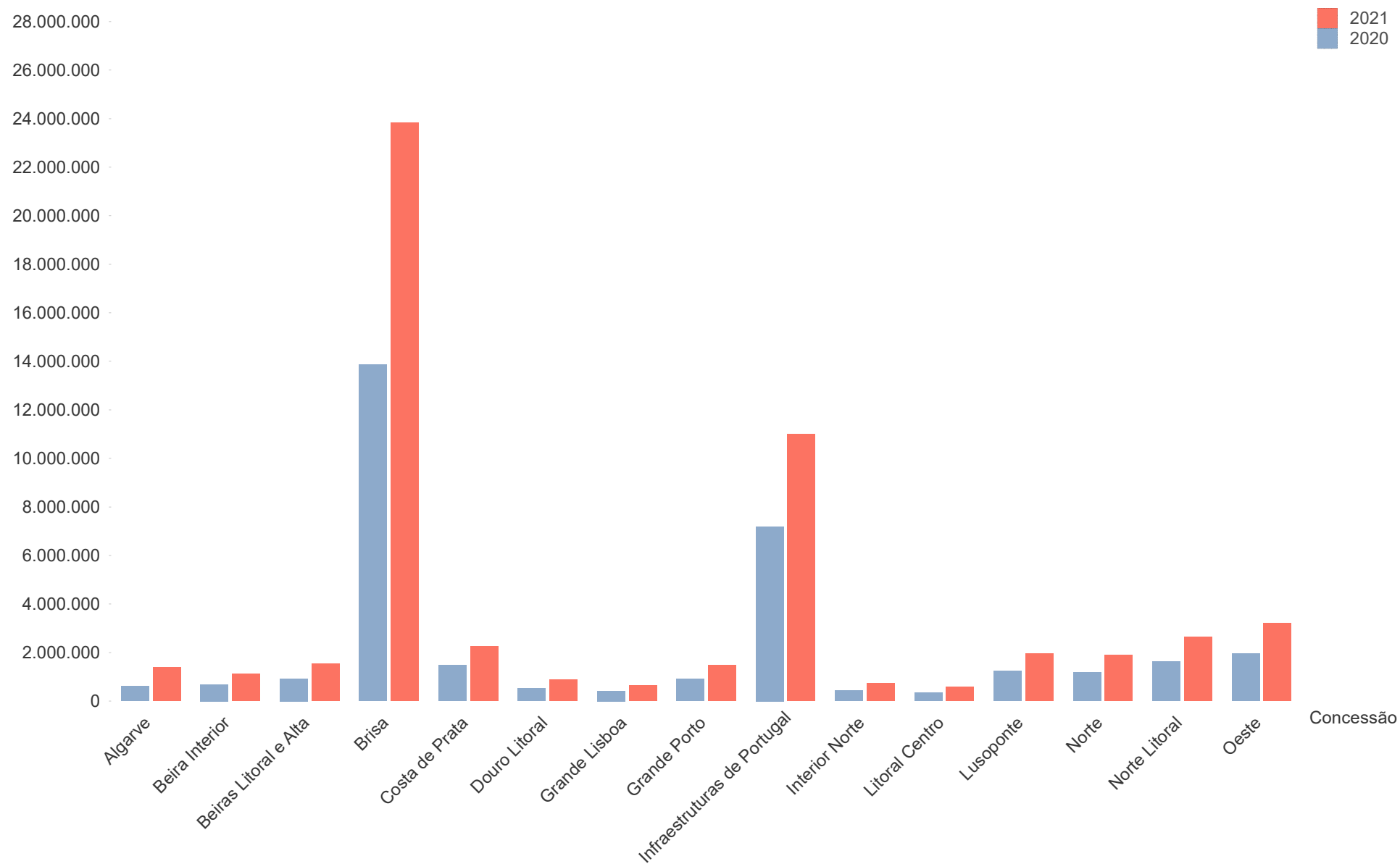


Mês	Abr				Mai				Jun			
Concessão	2020	2021	Var.		2020	2021	Var.		2020	2021	Var.	
Algarve	348.347	954.361	174,0%	↑	621.940	1.382.293	122,3%	↑	1.122.469	1.820.389	62,2%	↑
Beira Interior	383.657	939.401	144,9%	↑	688.060	1.128.881	64,1%	↑	951.755	1.197.465	25,8%	↑
Beiras Litoral e A...	552.768	1.303.942	135,9%	↑	921.950	1.530.119	66,0%	↑	1.259.036	1.591.961	26,4%	↑
Brisa	7.555.973	19.355.808	156,2%	↑	13.856.690	23.825.338	71,9%	↑	20.327.479	25.390.603	24,9%	↑
Costa de Prata	872.039	1.977.304	126,7%	↑	1.475.282	2.245.129	52,2%	↑	1.936.235	2.300.888	18,8%	↑
Douro Litoral	325.808	743.557	128,2%	↑	530.130	869.596	64,0%	↑	690.264	879.318	27,4%	↑
Grande Lisboa	269.989	579.823	114,8%	↑	422.022	654.114	55,0%	↑	525.495	639.861	21,8%	↑
Grande Porto	592.324	1.301.835	119,8%	↑	919.589	1.481.995	61,2%	↑	1.206.807	1.509.323	25,1%	↑
Infraestruturas ...	4.339.921	9.644.045	122,2%	↑	7.191.942	11.002.908	53,0%	↑	9.323.744	10.881.154	16,7%	↑
Interior Norte	245.234	598.052	143,9%	↑	434.637	728.179	67,5%	↑	593.644	745.940	25,7%	↑
Litoral Centro	197.108	483.213	145,2%	↑	340.103	581.126	70,9%	↑	517.492	636.330	23,0%	↑
Lusoponte	689.802	1.615.056	134,1%	↑	1.238.688	1.963.494	58,5%	↑	1.696.992	1.945.674	14,7%	↑
Norte	630.741	1.576.222	149,9%	↑	1.175.040	1.896.389	61,4%	↑	1.556.080	1.902.487	22,3%	↑
Norte Litoral	956.534	2.696.501	181,9%	↑	1.628.397	2.637.393	62,0%	↑	2.291.141	2.673.390	16,7%	↑
Oeste	1.097.644	2.638.549	140,4%	↑	1.962.298	3.196.832	62,9%	↑	2.682.061	3.185.846	18,8%	↑
Média Ponderada	19.057.889	46.407.669	143,5%	↑	33.406.767	55.123.784	65,0%	↑	46.680.695	57.300.631	22,8%	↑

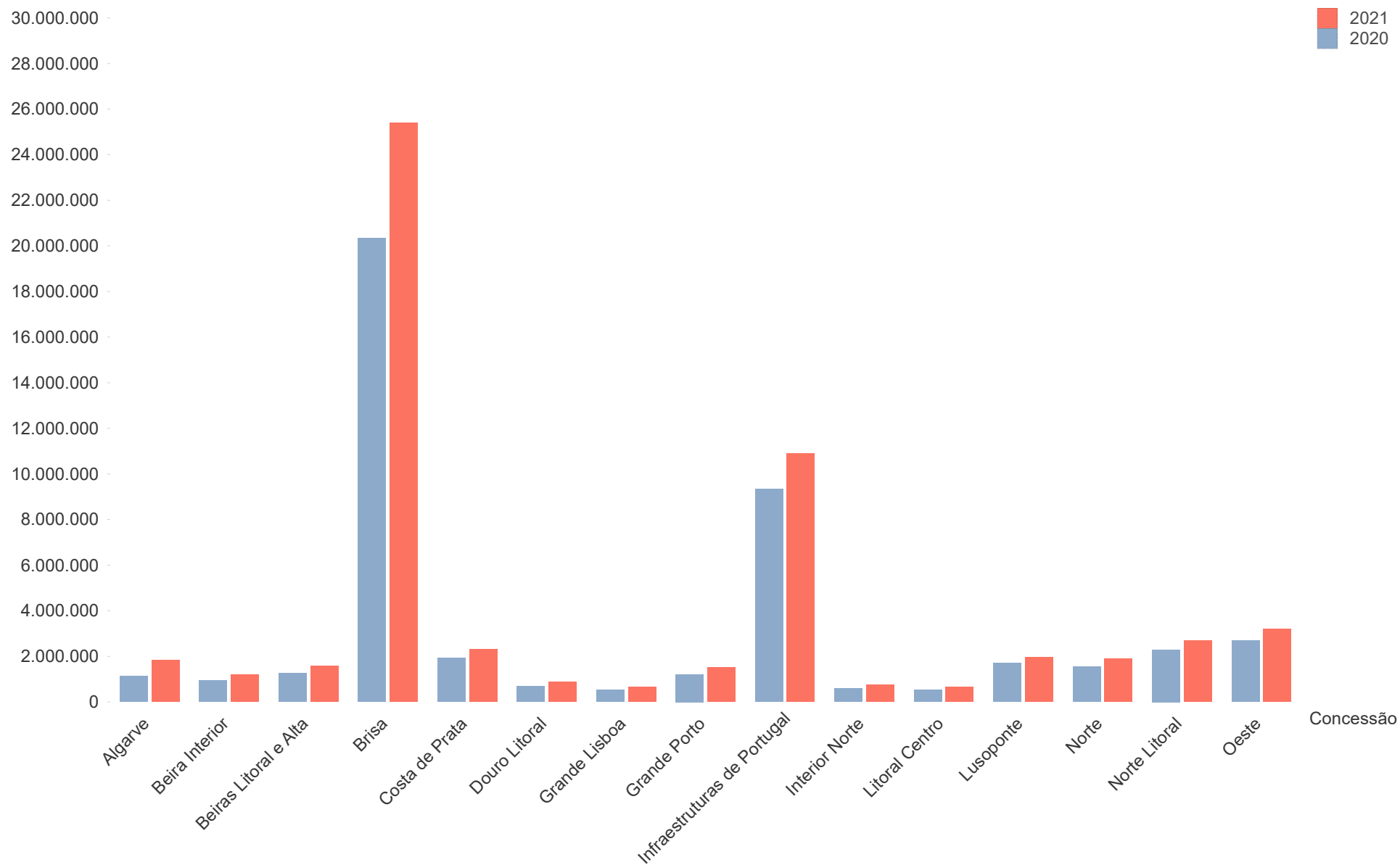
Variação da Circulação Média Diária por Concessão em períodos homólogos - Abr



Variação da Circulação Média Diária por Concessão em períodos homólogos - Mai



Variação da Circulação Média Diária por Concessão em períodos homólogos - Jun



Avenida Elias Garcia, 103 • 1050-098 Lisboa
www.imt-ip.pt • imt@imt-ip.pt

