

RELATÓRIO DE TRÁFEGO NA REDE NACIONAL DE AUTOESTRADAS 2º Trimestre de 2022



FICHA TÉCNICA

Título: Relatório de Tráfego
na Rede Nacional de Autoestradas

Edição: 2º Trimestre de 2022

Editor: Instituto da Mobilidade e dos Transportes, I.P. (**IMT, I.P.**)

Avenida Elias Garcia, 103

1050-098 Lisboa

www.imt-ip.pt

imt@imt-ip.pt

Coordenação Direção de Serviços de Gestão de Contratos de Concessões (**DSGCC**);

Técnica: Direção de Serviços de Sistemas de Informação (**DSSI**).

Fonte: Dados de tráfego fornecidos pelas concessionárias rodoviárias no âmbito das obrigações contratuais de informação

Processamento: Estatísticas de Tráfego elaboradas automaticamente a partir de:

- Sistema de Monitorização, Análise e Recenseamento de Tráfego (**SMART**);
- Sistema de Informação Geográfica (**SIG**).

Data edição: Agosto de 2022

ÍNDICE

A – Tráfego Médio Diário Mensal por Autoestrada	1
B – Tráfego Médio Diário Mensal por Concessão	60
C – Variação do Tráfego Médio Diário Mensal	77
D – Variação da Circulação Diária Mensal	86

Notas: A informação de tráfego na rede da EP, SA está incompleta por falta de fornecimento de alguns dados por parte da concessionária.

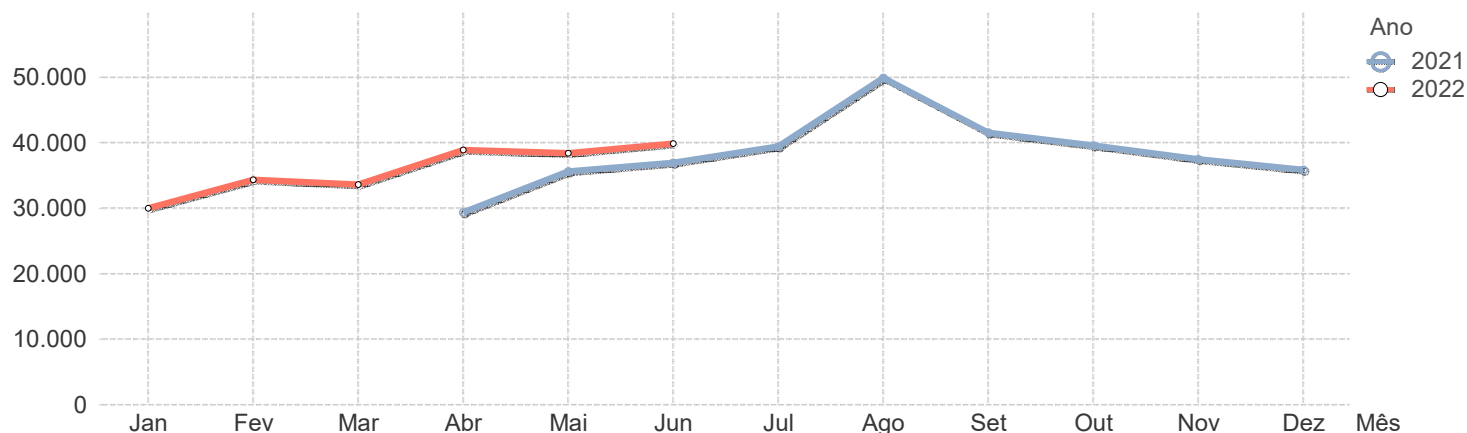
Os valores das médias ponderadas de TMDM assinalados a azul não incluem os sublanços com falta de dados (N/D).

Os valores das médias ponderadas de TMDM assinalados a verde foram revistos pela concessionária.

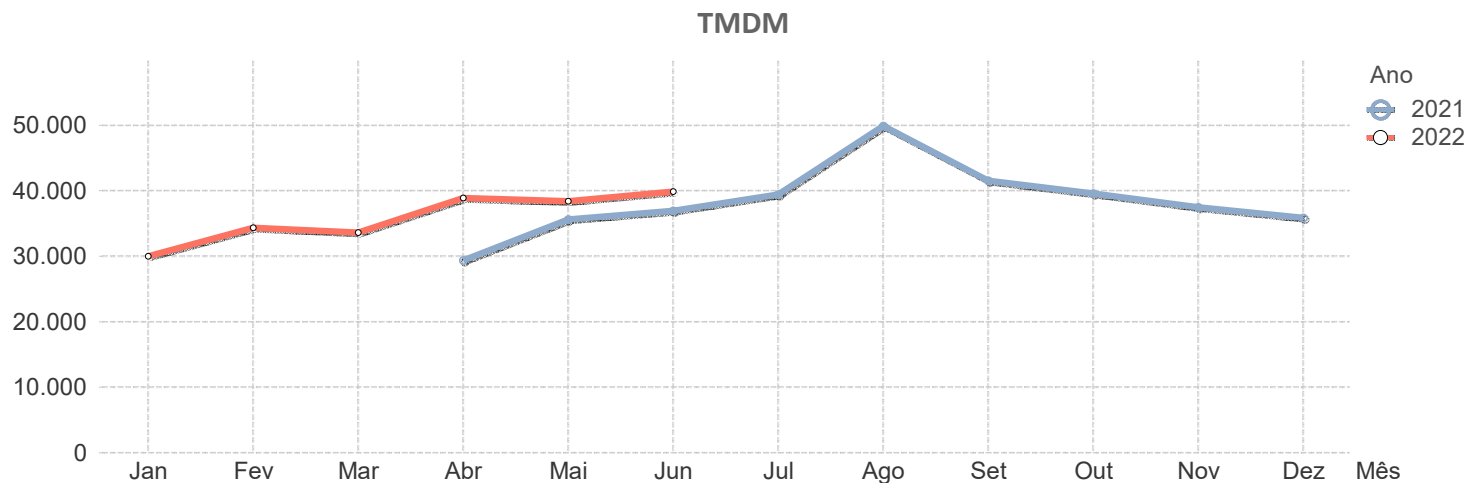
Os valores das médias ponderadas de TMDM assinalados a laranja são provisórios.

Estatística de Tráfego na Rede Nacional de Autoestradas

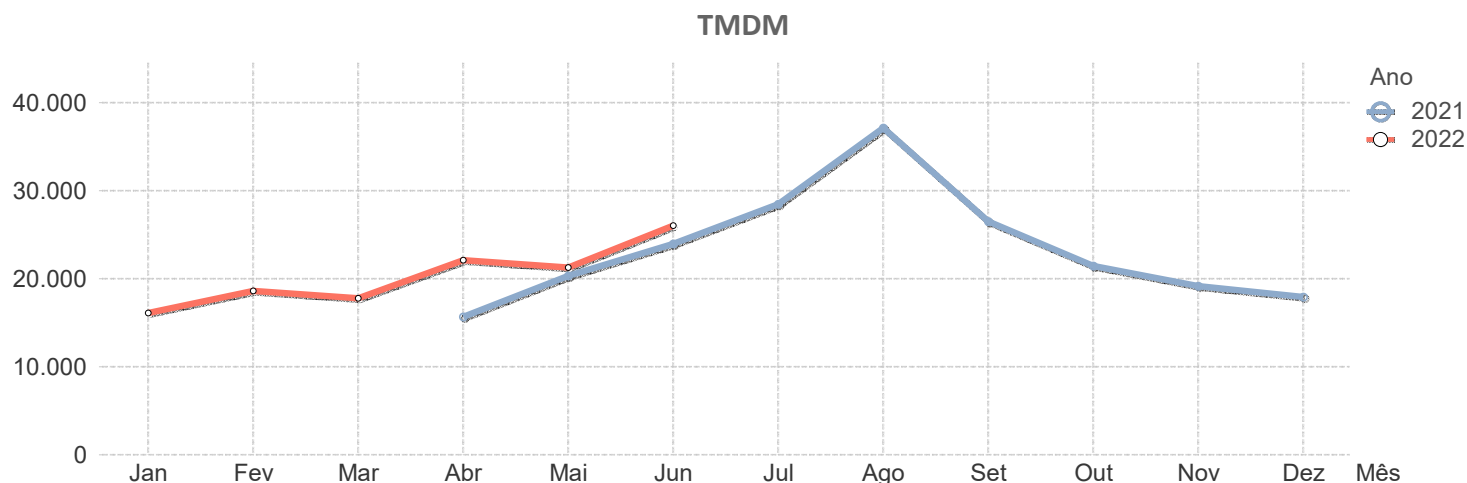
		A1														
		2021									2022					
Sublanço	..	Abr	Mai	Jun	Jul	Ago	Set	Out	Nov	Dez	Jan	Fev	Mar	Abr	Mai	Jun
Sacavém – S. João da Talha	..	83.436	95.745	92.095	94.005	97.150	100.707	98.831	98.010	93.270	85.257	95.515	93.919	96.533	99.751	97.402
S. João da Talha – Stª Iria de Azóia (A1/IC2)	..	76.318	87.904	84.535	86.530	90.326	92.708	90.915	89.913	85.622	78.127	87.473	85.965	88.788	91.561	89.627
Stª Iria de Azóia (A1/IC2) – Alverca (A1/A9)	..	70.129	81.179	77.832	79.224	83.273	86.510	85.175	84.432	79.079	71.389	80.848	79.515	83.024	85.442	83.145
Alverca (A1/A9) – Vila Franca de Xira II	..	54.236	62.966	60.722	62.253	67.403	68.643	68.219	66.420	62.718	54.978	62.575	61.271	65.349	66.455	65.672
Vila Franca de Xira II – Vila Franca de Xira I	..	55.787	64.080	61.559	63.123	68.350	69.185	69.035	67.085	63.330	55.596	63.225	61.975	66.003	67.129	66.572
Vila Franca de Xira I – Castanheira do Ribatejo	..	44.216	51.547	50.525	52.532	58.238	56.445	55.575	54.036	51.693	44.384	50.645	49.343	54.155	54.874	55.505
Castanheira do Ribatejo – A1/A10	..	43.328	50.633	49.505	51.694	57.788	55.659	54.704	53.240	50.992	43.662	49.810	48.424	53.277	53.696	54.403
A1/A10 – Carregado	..	50.693	59.535	59.302	62.000	70.329	66.326	64.835	63.117	60.158	50.951	58.459	56.883	63.495	63.866	65.410
Carregado – Aveiras de Cima	..	35.787	42.993	42.832	45.483	54.953	48.773	47.672	45.887	44.008	36.384	41.916	40.587	47.415	46.167	48.176
Aveiras de Cima – Cartaxo	..	26.950	33.087	33.136	35.394	44.451	37.917	37.077	35.387	34.033	27.367	31.713	30.534	36.979	35.334	37.440
Cartaxo – Santarém	..	27.545	33.689	33.831	36.096	45.164	38.522	37.723	36.086	34.680	27.966	32.364	31.194	37.607	35.942	38.119
Santarém – A1/A15	..	29.096	35.895	38.051	41.767	55.092	43.226	40.223	37.871	36.354	29.577	34.106	32.766	40.344	38.150	41.976
A1/A15 – Torres Novas (A1/A23)	..	26.990	33.435	35.414	39.150	52.678	40.722	37.829	35.416	34.124	27.361	31.666	30.421	38.033	35.592	39.209
Torres Novas (A1/A23) – Fátima	..	18.408	23.232	25.032	27.476	38.008	28.967	26.458	24.258	23.176	18.728	21.734	20.956	26.312	25.113	27.494
Fátima – Leiria	..	18.787	24.007	26.234	28.832	42.490	30.453	27.624	24.771	23.974	19.302	22.209	21.475	27.023	26.105	28.284
Leiria – Pombal	..	18.669	23.661	25.995	28.341	41.722	29.964	27.367	24.494	23.561	18.828	21.870	20.937	26.692	25.730	27.881
Pombal – Soure	..	18.746	23.651	25.951	28.299	41.132	29.768	27.603	24.608	23.637	18.883	21.945	20.984	26.681	25.724	27.771
Soure – Condeixa	..	18.916	23.812	26.108	28.540	41.297	29.938	27.869	24.840	23.834	19.065	22.133	21.216	26.889	26.023	27.991

TMDM


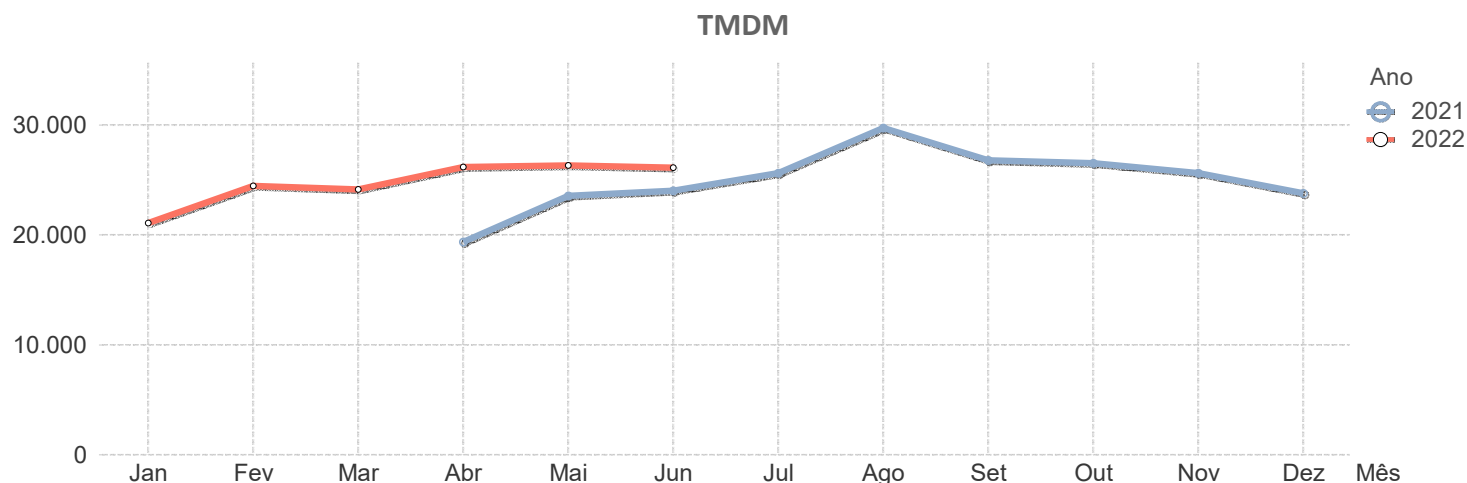
A1																
Sublanço	2021										2022					
	Abr	Mai	Jun	Jul	Ago	Set	Out	Nov	Dez	Jan	Fev	Mar	Abr	Mai	Jun	
Condeixa – Coimbra Sul	21.169	26.245	28.644	31.734	44.651	32.577	30.157	27.475	26.165	21.268	24.682	23.468	29.450	28.736	30.620	
Coimbra Sul – Coimbra Norte (A1/A14)	20.132	24.910	27.196	29.931	42.742	30.810	28.371	25.831	24.735	20.073	23.295	22.218	27.835	27.190	28.867	
Coimbra Norte (A1/A14) – Mealhada	20.838	25.791	27.976	29.850	39.959	31.045	29.315	27.195	25.501	21.041	24.459	25.304	28.491	28.694	29.710	
Mealhada – Aveiro Sul	20.301	25.208	27.226	29.121	38.855	30.231	28.647	26.553	24.955	20.589	23.959	24.373	27.908	27.974	29.019	
Aveiro Sul – Albergaria (A1/A25)	18.769	23.204	25.118	26.816	36.080	27.811	26.132	24.214	22.920	18.747	21.887	22.358	25.574	25.629	26.577	
Albergaria (A1/A25) – Estarreja	31.300	38.364	40.780	43.725	56.206	45.215	43.268	40.709	39.384	32.321	37.344	36.805	42.451	42.235	43.440	
Estarreja – Feira	29.017	35.722	37.959	40.762	53.026	42.538	40.643	38.121	37.077	30.249	34.991	34.535	40.049	39.750	40.795	
Feira – Espinho (A1/A41)	32.944	40.464	42.568	45.388	56.781	47.512	45.947	43.577	42.788	34.745	40.096	39.686	45.006	44.988	45.731	
Espinho (A1/A41) – Feiteira	34.404	42.151	43.835	45.837	54.215	48.321	46.953	45.078	44.001	36.227	42.052	41.628	46.147	46.483	46.848	
Feiteira – Carvalhos	57.452	68.511	70.296	73.177	79.490	74.619	72.560	71.275	69.021	59.871	67.338	66.594	71.165	72.473	71.670	
Carvalhos – Jaca	35.652	42.151	42.108	43.531	45.712	45.441	44.393	42.815	41.960	36.762	40.799	40.339	42.700	43.269	42.511	
Jaca – Santo Ovídio	59.328	68.401	67.558	69.511	70.283	72.429	70.776	69.176	67.586	60.269	66.990	66.544	68.704	70.058	67.992	
Santo Ovídio – Coimbrões	60.859	69.447	68.442	70.831	71.686	71.792	71.261	79.000	69.871	62.938	69.569	69.255	71.296	72.678	71.294	
Coimbrões – Canidelo	98.088	111.428	108.992	113.803	116.471	116.676	113.804	114.546	110.861	103.233	102.900	100.664	112.867	116.862	115.777	
Canidelo – Afurada	92.572	106.393	103.319	108.450	111.045	112.234	109.854	111.797	107.133	100.202	108.728	108.625	111.138	113.933	111.737	
Afurada – Arrábida	92.572	106.393	103.319	108.450	111.045	112.234	109.854	111.797	107.133	100.202	108.728	108.625	111.138	113.933	111.737	
Média Ponderada	29.366	35.636	36.925	39.407	49.876	41.513	39.592	37.467	35.857	29.986	34.334	33.620	38.898	38.403	39.856	



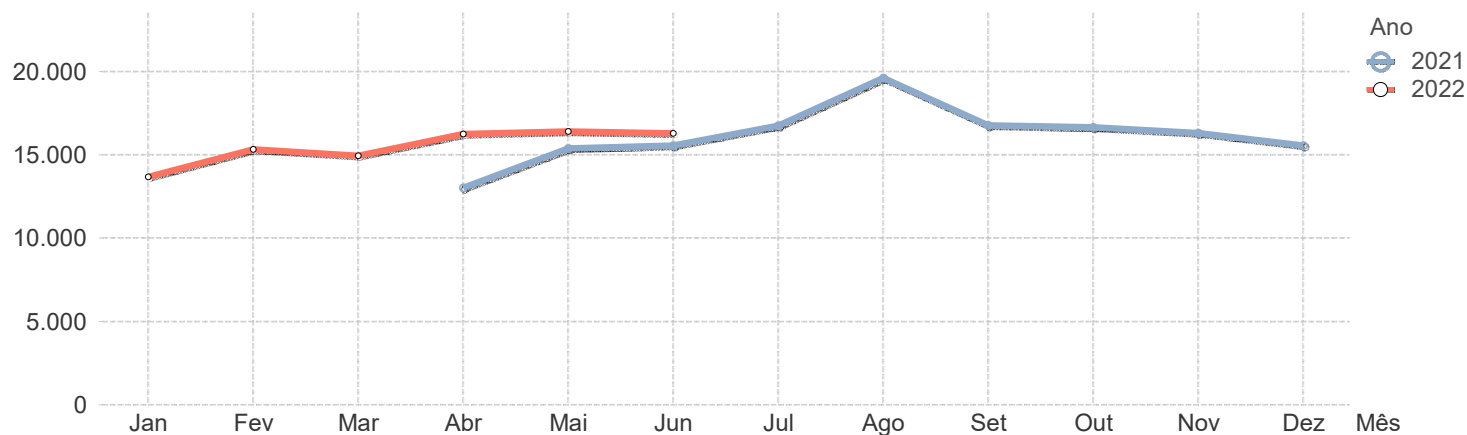
		A2														
		2021									2022					
Sublanço	..	Abr	Mai	Jun	Jul	Ago	Set	Out	Nov	Dez	Jan	Fev	Mar	Abr	Mai	Jun
Ponte 25 de Abril	..	116.335	140.403	137.139	142.321	147.795	146.577	141.217	136.178	127.944	121.170	136.848	133.200	139.713	145.760	145.274
Almada – Fogueteiro	..	70.991	84.280	81.793	84.130	88.106	86.927	83.349	81.842	79.105	74.423	82.341	79.378	83.825	84.853	86.271
Fogueteiro – Coina	..	28.547	35.187	34.621	36.493	39.713	37.813	36.226	34.832	33.452	30.373	34.313	32.907	36.176	36.347	37.891
Coina – Palmela	..	25.422	31.405	31.618	33.552	36.856	33.757	32.261	30.360	28.465	26.191	29.854	28.657	31.899	32.162	34.077
Palmela – A2/A12	..	26.278	32.379	32.839	34.764	38.040	34.669	33.248	31.416	29.379	26.963	30.674	29.520	32.775	33.143	35.023
A2/A12 – Marateca	..	17.710	23.288	26.304	30.818	38.153	29.171	25.439	22.200	21.095	18.182	21.518	20.003	26.240	24.841	29.535
Marateca – A2/A6/A13	..	16.569	21.987	24.980	29.262	36.507	27.631	24.076	20.882	19.847	16.997	20.246	18.781	24.712	23.439	28.021
A2/A6/A13 – Alcácer do Sal	..	13.039	17.717	23.256	29.410	40.897	25.687	18.999	15.782	14.571	12.829	15.200	14.280	19.858	18.697	25.095
Alcácer do Sal – Grândola Norte	..	11.326	15.254	20.347	25.993	36.770	23.034	16.765	14.042	12.955	11.286	13.480	12.520	17.631	16.234	22.291
Grândola Norte – Grândola Sul	..	8.211	11.354	15.762	20.575	30.080	18.104	12.623	10.552	9.602	8.224	9.833	9.223	13.445	12.037	17.423
Grândola Sul – Aljustrel	..	5.893	8.594	12.926	17.371	26.440	14.886	9.656	7.830	7.029	5.957	7.175	6.853	10.415	9.249	14.330
Aljustrel – Castro Verde	..	5.798	8.501	12.888	17.288	26.417	14.791	9.518	7.697	6.909	5.852	7.050	6.745	10.303	9.156	14.225
Castro Verde – Almodôvar	..	6.379	9.362	13.971	18.633	28.167	15.961	10.434	8.464	7.712	6.520	7.784	7.453	11.302	10.136	15.421
Almodôvar – S. B. Messines	..	6.605	9.660	14.286	18.988	28.597	16.305	10.769	8.780	8.029	6.773	8.067	7.715	11.579	10.447	15.737
S. B. Messines – Paderne (A22)	..	6.373	9.360	13.883	18.524	27.853	15.930	10.497	8.521	7.732	6.585	7.855	7.563	11.284	10.273	15.440
Média Ponderada	..	15.670	20.319	23.949	28.463	37.122	26.496	21.455	19.177	17.939	16.109	18.613	17.776	22.098	21.290	26.037



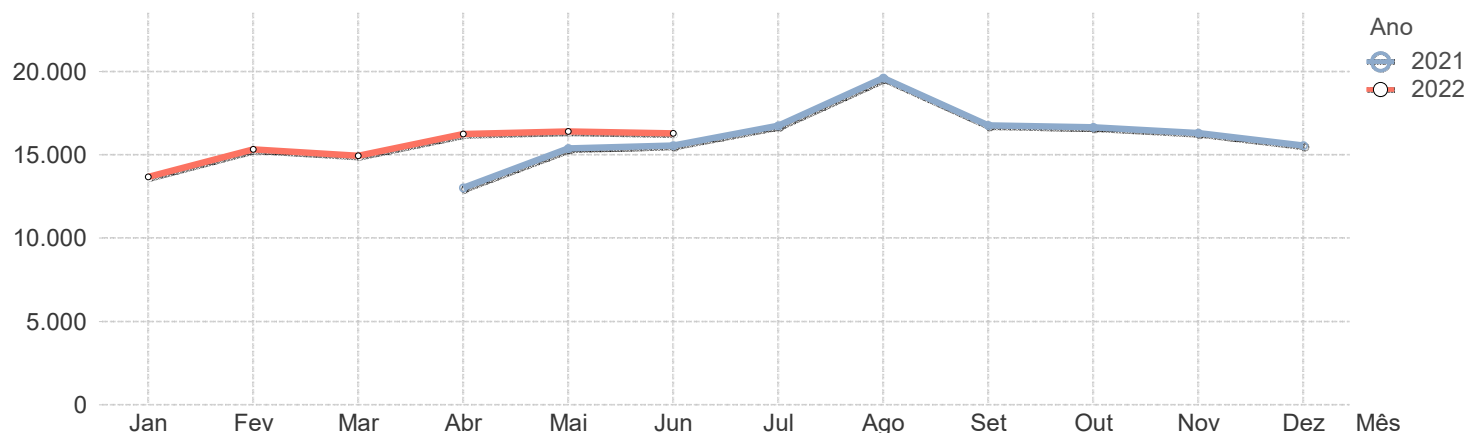
A3																
		2021									2022					
Sublanço	..	Abr	Mai	Jun	Jul	Ago	Set	Out	Nov	Dez	Jan	Fev	Mar	Abr	Mai	Jun
Porto (VCI) – EN 12	..	84.500	97.024	97.197	100.214	104.502	104.164	101.447	101.978	95.721	87.780	98.594	98.084	101.691	103.811	101.260
EN 12 – Águas Santas (A3/A4)	..	107.570	123.190	122.684	125.707	128.100	131.145	129.326	130.512	122.205	111.696	125.595	125.500	128.827	132.190	127.927
Águas Santas (A3/A4) – Maia	..	61.440	70.209	69.859	72.486	74.450	75.603	74.816	74.946	69.478	63.419	71.743	72.612	73.943	74.882	71.611
Maia – Santo Tirso	..	46.724	54.524	54.588	57.516	61.765	60.907	60.431	59.810	55.550	49.231	57.112	57.032	58.475	60.956	59.416
Santo Tirso – Famalicão	..	40.662	47.568	47.656	50.575	55.351	53.180	52.575	51.756	48.001	42.480	49.429	49.095	50.529	52.722	51.645
Famalicão – Cruz	..	19.980	24.038	24.645	26.596	30.810	27.674	27.192	26.320	24.333	21.268	24.917	24.634	26.863	27.341	27.027
Cruz – Braga Sul	..	18.378	22.274	22.898	24.772	29.010	25.917	25.478	24.639	22.750	19.716	23.298	22.930	25.131	25.616	25.306
Braga Sul – Braga Poente	..	7.468	9.510	10.214	11.353	15.313	11.487	11.263	10.295	9.602	8.263	9.817	9.370	11.175	10.839	11.210
Braga Poente – EN 201	..	6.254	8.611	9.358	10.495	15.398	10.652	10.410	9.193	8.731	7.371	8.865	8.330	10.505	9.810	10.288
EN 201 – Ponte de Lima Sul	..	6.828	9.498	10.212	11.337	16.423	11.560	11.379	10.166	9.525	8.159	9.743	9.205	11.363	10.736	11.207
Ponte de Lima Sul – Ponte de Lima Norte	..	9.234	11.956	12.566	13.856	19.207	13.998	13.938	12.855	11.996	10.574	12.348	11.847	13.945	13.401	13.847
Ponte de Lima Norte – EN 303	..	4.536	6.802	7.352	8.160	11.627	8.655	8.781	7.687	7.063	5.936	7.119	6.814	8.886	8.105	8.713
EN 303 – Valença (Sul)	..	4.309	6.554	7.082	7.832	11.166	8.333	8.515	7.433	6.799	5.706	6.835	6.548	8.588	7.792	8.351
Valença (Sul) – Valença	..	8.930	13.365	14.434	15.782	20.182	16.584	16.972	15.600	14.191	13.167	15.201	14.487	17.325	16.151	16.854
Valença – Fronteira	..	6.812	13.268	13.437	13.269	18.243	15.131	15.486	16.102	12.946	14.848	16.468	16.627	18.816	17.610	17.853
Média Ponderada	..	19.377	23.554	24.045	25.621	29.736	26.802	26.544	25.635	23.810	21.082	24.462	24.153	26.193	26.321	26.121



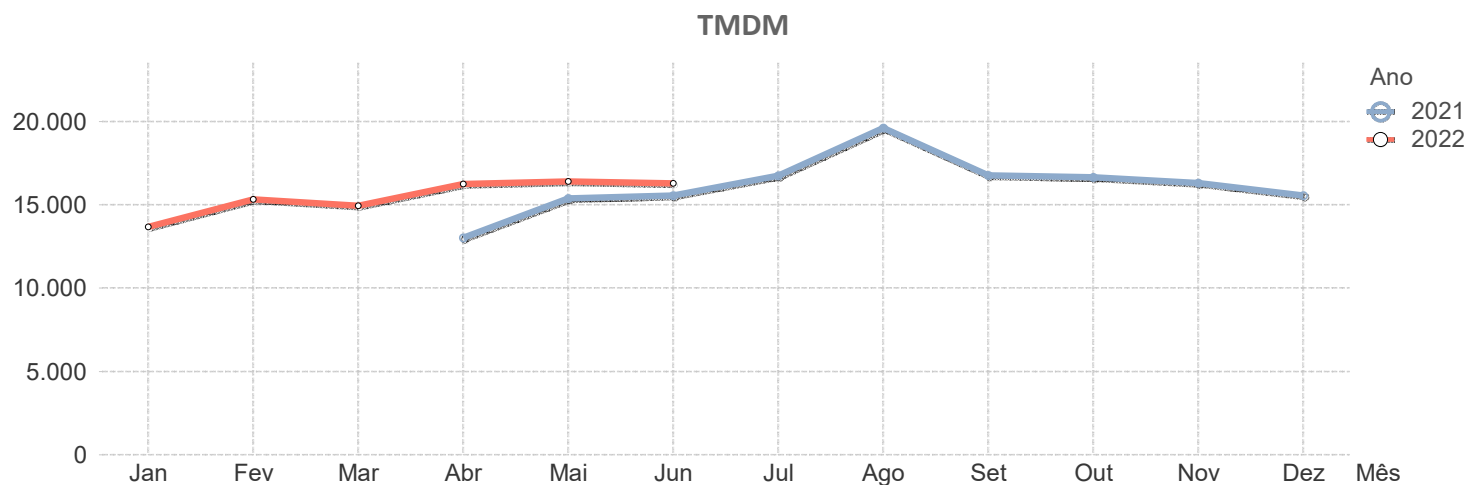
A4																
Sublanço	2021										2022					
	Abr	Mai	Jun	Jul	Ago	Set	Out	Nov	Dez	Jan	Fev	Mar	Abr	Mai	Jun	
Matosinhos – Sendim	31.166	33.344	40.616	40.509	37.420	42.745	44.859	46.931	43.884	40.595	45.001	41.744	42.006	47.508	46.048	
Sendim – Guifões	44.719	47.107	57.073	55.522	53.589	58.337	60.392	62.125	58.527	52.341	57.410	58.782	60.266	67.125	64.708	
Guifões – Custóias	44.719	47.107	57.073	55.522	53.589	58.337	60.392	62.125	58.527	52.341	57.410	58.782	60.266	66.176	64.708	
Custóias – Via Norte	37.900	45.852	46.317	49.089	49.210	52.324	52.862	53.388	50.983	42.919	50.430	50.814	53.121	57.142	55.088	
Via Norte – Ponte da Pedra	35.503	42.815	43.213	45.783	46.004	48.897	49.655	50.126	47.362	40.429	47.761	48.010	49.585	53.475	51.380	
Ponte da Pedra – Águas Santas (A3/A4)	44.062	51.814	51.151	53.594	53.042	56.008	57.161	58.226	54.996	48.196	52.988	46.702	55.430	61.190	59.346	
Águas Santas (A3/A4) – Ermesinde	70.443	82.454	82.188	84.312	88.264	86.448	86.336	85.700	81.696	73.840	81.999	80.565	82.940	86.515	84.362	
Ermesinde – Valongo	37.405	43.782	43.641	44.769	46.867	45.903	45.843	45.506	43.380	39.209	43.541	42.779	44.040	45.938	44.795	
Valongo – Campo	34.900	40.835	40.760	42.106	44.353	42.722	42.919	43.001	40.565	36.218	40.406	39.529	41.017	42.553	41.580	
Campo – A4/A41	34.605	40.654	40.914	43.172	47.913	43.229	42.294	41.693	39.767	35.308	39.473	38.739	41.280	42.330	41.911	
A4/A41 – Baltar	34.605	40.654	40.914	43.172	47.913	43.229	42.294	41.693	39.767	35.308	39.473	38.739	41.280	42.330	41.911	
Baltar – Paredes	29.832	35.167	35.439	37.610	42.509	37.614	36.644	36.019	34.342	30.385	34.010	33.428	35.865	36.557	36.571	
Paredes – Guilhufe	26.228	31.061	31.324	33.473	38.379	33.333	32.360	31.679	30.185	26.617	29.928	29.359	31.706	32.243	32.363	
Guilhufe – Penafiel	26.188	30.948	31.225	33.125	37.828	33.264	32.427	31.969	30.455	26.953	30.220	29.516	31.729	32.344	32.281	
Penafiel – Castelões (A4/A11)	22.181	26.243	26.519	28.555	33.504	28.323	27.422	26.424	25.511	22.495	25.214	24.608	26.935	27.232	27.384	
Castelões (A4/A11) – Amarante Poente	16.207	19.433	19.538	21.873	27.210	21.461	20.796	19.865	19.033	16.541	18.782	18.358	20.573	20.540	20.875	
Amarante Poente – Amarante (Margem E...)	20.832	24.751	24.522	26.567	31.587	25.632	25.287	24.292	23.464	20.565	23.049	22.477	24.938	24.890	25.040	
Amarante (Margem Esqª) – Gerales	19.845	23.696	23.448	25.466	30.452	24.679	24.361	23.295	22.483	19.700	22.101	21.545	23.945	23.887	24.019	

TMDM


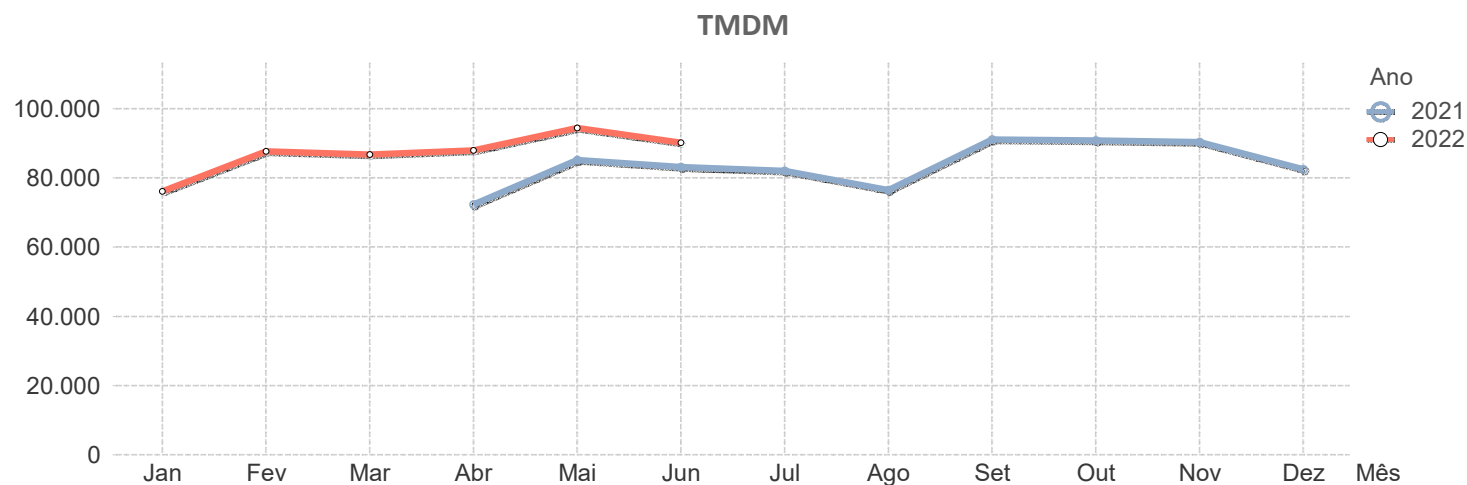
A4															
Sublanço	2021										2022				
	Abr	Mai	Jun	Jul	Ago	Set	Out	Nov	Dez	Jan	Fev	Mar	Abr	Mai	Jun
Geraldes – Padronelo	19.660	23.654	23.838	25.297	30.695	25.415	23.187	22.067	23.204	19.640	20.882	20.468	22.998	22.651	22.704
Padronelo – Ligação ao IP4	13.338	16.048	16.173	18.336	23.017	18.984	18.227	17.629	16.725	15.108	16.212	15.843	17.807	17.534	17.578
Ligação ao IP4 – Campeã	9.955	12.007	12.055	13.612	17.160	14.366	13.596	13.304	12.577	10.504	11.911	11.652	13.382	13.147	13.147
Campeã – Parada de Cunhos	10.082	12.218	12.282	13.689	17.199	14.633	13.720	13.288	12.376	10.710	12.142	11.842	13.492	12.922	13.037
Parada de Cunhos – Vila Real Sul	8.431	10.072	10.266	11.782	14.575	11.479	11.508	10.792	10.443	8.822	10.021	9.759	11.078	10.830	11.024
Vila Real Sul – A4/A24	8.606	10.333	10.338	11.858	15.605	11.611	11.639	10.931	10.756	9.067	10.226	9.913	11.358	11.002	11.091
A4/A24 – Vila Real Nascente	7.260	8.531	8.537	9.527	12.538	9.275	9.347	8.871	8.750	7.394	8.321	7.940	8.984	8.400	8.578
Vila Real Nascente – Lames	10.819	12.502	12.452	13.689	17.496	13.465	13.492	12.609	12.709	11.003	11.821	11.719	12.999	12.422	12.532
Lames – Justes	9.947	11.635	11.642	12.791	16.483	12.505	12.385	12.071	11.879	10.173	11.440	10.948	12.163	11.604	11.706
Justes – Pópulo	9.300	10.911	10.956	12.003	15.539	11.817	11.995	11.420	11.200	9.598	10.827	10.350	11.536	10.971	11.050
Pópulo – Murça	6.689	7.880	7.821	8.686	11.280	8.402	8.580	8.252	8.027	6.963	7.792	7.510	8.310	7.940	7.911
Murça – Palheiros	5.685	6.755	6.651	7.442	9.725	7.120	7.280	6.956	6.509	5.897	6.627	6.344	7.170	6.753	6.747
Palheiros – Franco	5.604	6.679	6.597	7.371	9.665	7.062	7.221	6.902	6.735	5.822	6.548	6.270	7.100	6.684	6.700
Franco – Lamas de Orelhão	5.755	6.821	6.760	7.530	9.816	7.181	7.326	7.041	6.868	5.931	6.658	6.381	7.221	6.787	6.807
Lamas de Orelhão – Mirandela Poente	6.208	7.255	7.190	8.044	10.427	7.471	7.787	7.437	7.241	6.295	7.012	6.772	7.652	7.266	7.253
Mirandela Poente – Mirandela Norte	4.619	5.429	5.441	6.132	8.245	5.720	5.884	5.695	5.470	4.767	5.360	5.068	5.695	5.379	5.455
Mirandela Norte – Romeu	5.112	6.018	6.072	6.750	8.797	6.305	6.493	6.276	5.929	5.299	5.990	5.732	6.283	6.029	6.104
Romeu – Amendoeira	5.038	5.955	6.008	6.698	8.743	6.247	6.427	6.201	5.871	5.254	5.943	5.675	6.222	5.971	6.040

TMDM


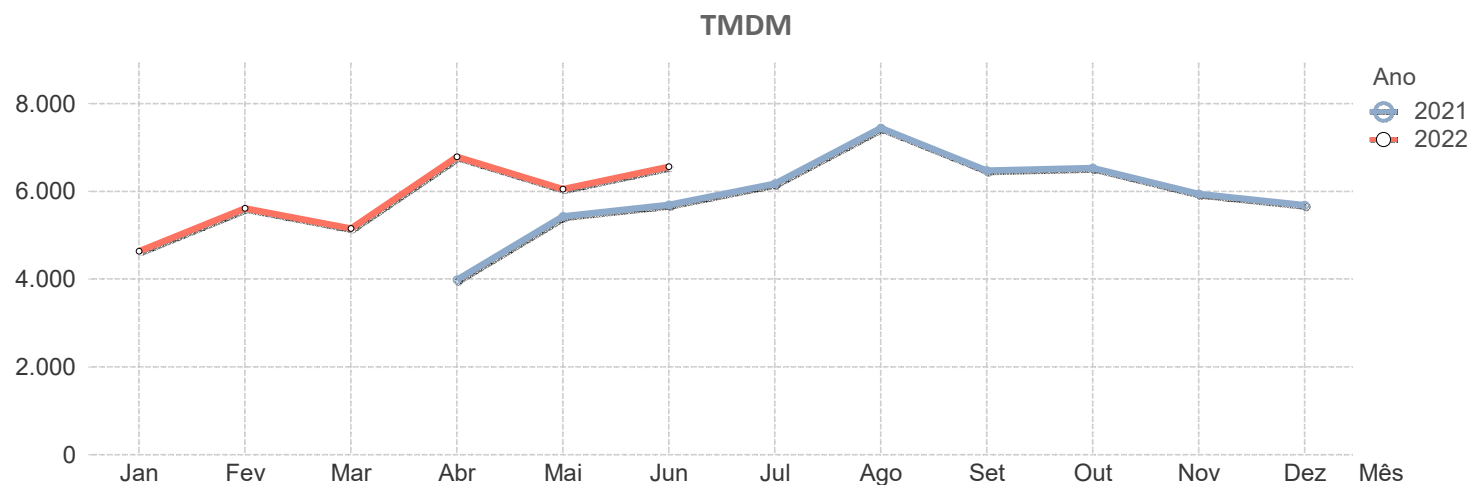
A4																
Sublanço	2021										2022					
	Abr	Mai	Jun	Jul	Ago	Set	Out	Nov	Dez	Jan	Fev	Mar	Abr	Mai	Jun	
Amendoeira – Lamas de Podence	4.785	5.741	5.873	6.744	9.078	6.097	6.225	5.976	5.564	4.992	5.711	5.431	6.056	5.778	5.899	
Lamas de Podence – Azibo	5.146	6.222	6.384	7.474	10.058	6.616	6.696	6.425	5.982	5.362	6.036	5.803	6.522	6.277	6.420	
Azibo – Quintela de Lapaças	5.082	6.105	6.151	6.799	8.827	6.403	6.619	6.401	5.941	5.293	5.935	5.723	6.387	6.155	6.187	
Quintela de Lapaças – Vale de Nogueira	4.894	5.900	5.928	6.511	8.355	6.173	6.372	6.181	5.709	5.127	5.737	5.528	6.156	5.934	5.957	
Vale de Nogueira – Santa Comba de Rossas	5.394	6.400	6.386	6.998	8.944	6.698	6.866	6.645	6.274	5.608	6.220	5.998	6.646	6.428	6.432	
Santa Comba de Rossas – Mós	5.656	6.661	6.654	7.267	9.306	6.976	7.155	6.925	6.507	5.830	6.455	6.236	6.915	6.676	6.619	
Mós – Bragança Poente	6.709	7.761	7.743	8.405	10.771	8.053	8.238	8.137	7.585	6.861	7.505	7.313	8.001	7.788	7.693	
Bragança Poente – Bragança Sul	1.303	1.628	1.621	2.069	3.049	1.928	1.945	1.790	1.648	1.524	1.638	1.569	1.877	1.723	1.717	
Bragança Sul – Bragança Nascente	1.704	2.266	2.242	2.755	3.818	2.377	2.494	2.354	2.186	2.049	2.263	2.181	2.516	2.287	2.300	
Bragança Nascente – Rio Frio	2.867	3.585	3.537	4.199	5.773	3.852	4.069	3.795	3.562	3.190	3.558	3.398	3.934	3.745	3.543	
Rio Frio – Quintanilha	1.522	2.369	2.116	2.872	3.944	2.575	2.753	2.573	2.294	2.155	2.395	2.265	2.681	2.525	2.377	
Quintanilha – Quintanilha (Fronteira)	0	2.203	1.923	2.656	3.664	2.405	2.498	2.435	2.146	2.013	2.246	2.131	2.546	2.303	2.192	
Média Ponderada	13.032	15.391	15.554	16.754	19.612	16.773	16.654	16.303	15.569	13.676	15.327	14.940	16.255	16.405	16.289	



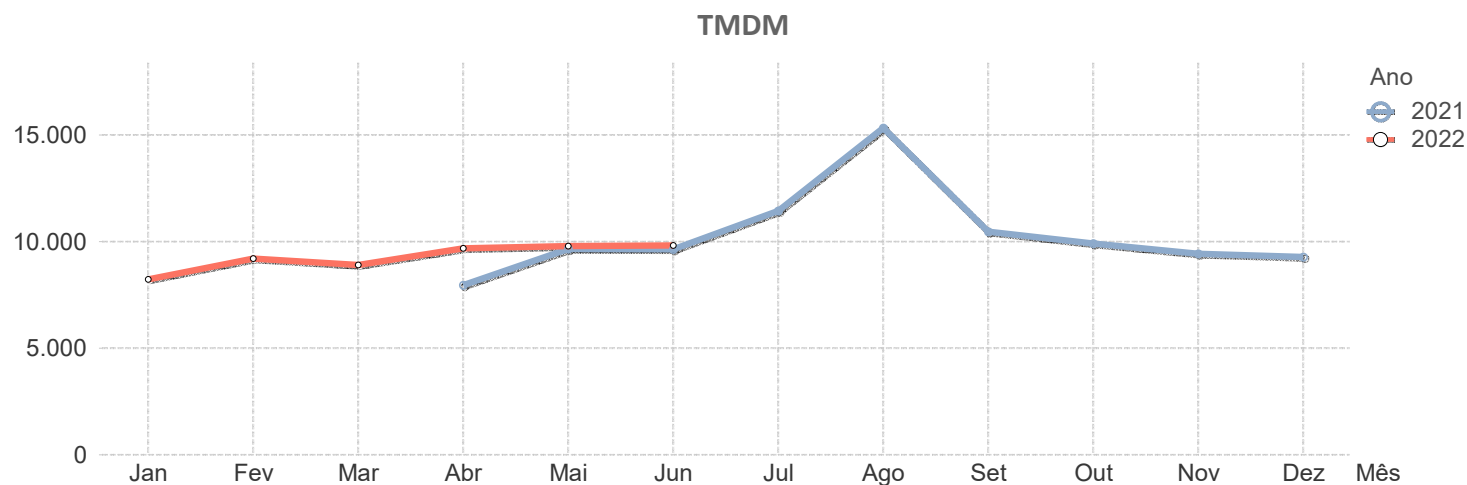
		A5														
		2021									2022					
Sublanço	..	Abr	Mai	Jun	Jul	Ago	Set	Out	Nov	Dez	Jan	Fev	Mar	Abr	Mai	Jun
Viaduto Duarte Pacheco – Cruz das Oliveiras	..	104.574	122.671	118.470	117.796	111.486	129.344	128.764	129.542	119.143	110.542	126.859	126.224	126.180	132.936	127.934
Cruz das Oliveiras – Monsanto	..	104.253	122.599	119.083	119.093	112.541	131.138	129.696	129.522	118.623	110.016	126.093	125.146	125.501	131.995	127.535
Monsanto – Miraflores (A5/IC17)	..	67.256	79.235	76.132	74.004	66.222	82.190	82.272	82.121	73.518	68.850	80.939	81.751	81.233	87.409	82.074
Miraflores (A5/IC17) – Linda-a-Velha	..	120.065	140.934	136.590	134.960	124.297	148.090	147.539	147.690	133.229	125.065	144.174	143.752	144.324	154.587	146.041
Linda-a-Velha – Estádio Nacional	..	110.869	129.973	126.462	125.532	115.299	136.456	136.517	136.666	124.851	115.485	132.194	130.691	131.698	141.697	135.447
Estádio Nacional – Oeiras	..	96.641	113.625	111.323	110.814	102.682	124.070	123.646	123.692	113.091	103.035	119.341	117.935	119.708	129.372	123.368
Oeiras – Carcavelos	..	66.983	79.298	77.724	76.926	72.266	85.725	85.006	84.203	77.099	70.704	81.482	80.037	82.644	89.076	85.249
Carcavelos – Estoril	..	44.270	52.935	52.169	50.569	47.877	57.445	57.543	56.736	51.665	47.243	54.404	53.773	55.571	59.889	57.093
Estoril – Alcabideche	..	35.898	42.286	41.517	40.368	37.761	45.722	46.235	44.776	40.834	37.429	43.391	42.675	43.650	47.165	44.993
Alcabideche – Alvide	..	39.936	45.710	44.973	43.496	40.461	48.443	48.301	47.052	43.199	41.111	46.517	45.793	45.947	49.776	47.805
Alvide – Cascais	..	31.608	36.220	35.643	34.649	32.698	38.658	38.197	36.941	33.964	32.592	36.615	35.919	35.910	39.262	37.886
Média Ponderada	..	72.362	85.169	83.129	82.087	76.496	91.131	90.879	90.389	82.503	76.148	87.675	86.764	87.965	94.446	90.219



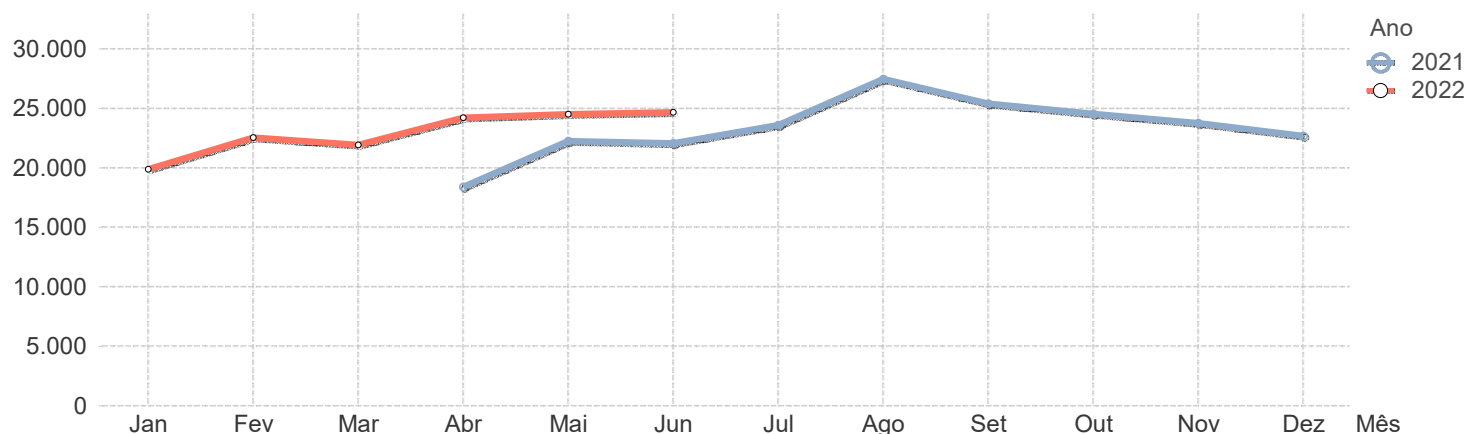
A6																
Sublanço	2021										2022					
	Abr	Mai	Jun	Jul	Ago	Set	Out	Nov	Dez	Jan	Fev	Mar	Abr	Mai	Jun	
A2/A6/A13 – Vendas Novas	6.984	9.004	9.140	9.870	11.559	10.364	10.321	9.426	9.147	7.498	8.918	8.249	10.509	9.749	10.293	
Vendas Novas – Montemor-o-Novo Poente	6.378	8.263	8.426	9.069	10.718	9.593	9.574	8.728	8.462	6.906	8.235	7.589	9.729	8.976	9.512	
Montemor-o-Novo Poente – Montemor-o...	5.791	7.513	7.724	8.351	9.861	8.823	8.858	8.063	7.812	6.349	7.580	7.009	9.036	8.288	8.836	
Montemor-o-Novo Nascente – Évora Poente	4.842	6.381	6.623	7.221	8.644	7.653	7.686	6.892	6.723	5.422	6.512	6.077	7.861	7.146	7.648	
Évora Poente – Évora Nascente	2.211	3.048	3.273	3.689	4.651	3.728	3.803	3.323	3.350	2.549	3.161	2.894	4.124	3.400	3.749	
Évora Nascente – Estremoz	2.836	3.807	4.152	4.634	5.760	4.763	4.800	4.287	4.249	3.292	4.057	3.738	5.130	4.334	4.738	
Estremoz – Borba	1.919	2.731	3.047	3.435	4.475	3.535	3.624	3.158	3.159	2.410	3.035	2.755	3.948	3.234	3.582	
Borba – Elvas Poente	1.805	2.667	3.005	3.356	4.391	3.482	3.591	3.157	3.103	2.390	3.010	2.707	3.910	3.209	3.554	
Elvas Poente – EN246	3.468	4.837	5.157	5.463	6.524	5.756	5.773	5.482	4.899	4.622	5.230	4.640	6.084	5.447	5.871	
EN246 – Elvas Central	4.062	5.728	6.049	6.310	7.369	6.591	6.835	6.235	5.655	5.060	6.079	5.415	6.947	6.354	6.799	
Elvas Central – Elvas Nascente	4.058	5.913	6.319	6.558	7.633	6.828	6.960	6.802	5.731	5.191	6.311	5.596	7.050	6.605	7.117	
Elvas Nascente – Caia	5.462	10.054	10.267	10.285	11.595	11.163	11.568	11.334	9.291	8.521	10.424	9.602	11.798	11.103	13.516	
Caia – Fronteira do Caia	6.125	9.926	10.126	10.155	11.439	10.992	11.373	11.130	8.948	8.224	10.199	9.447	11.650	10.757	11.538	
Média Ponderada	3.986	5.435	5.697	6.176	7.443	6.471	6.531	5.939	5.687	4.637	5.611	5.153	6.785	6.055	6.563	



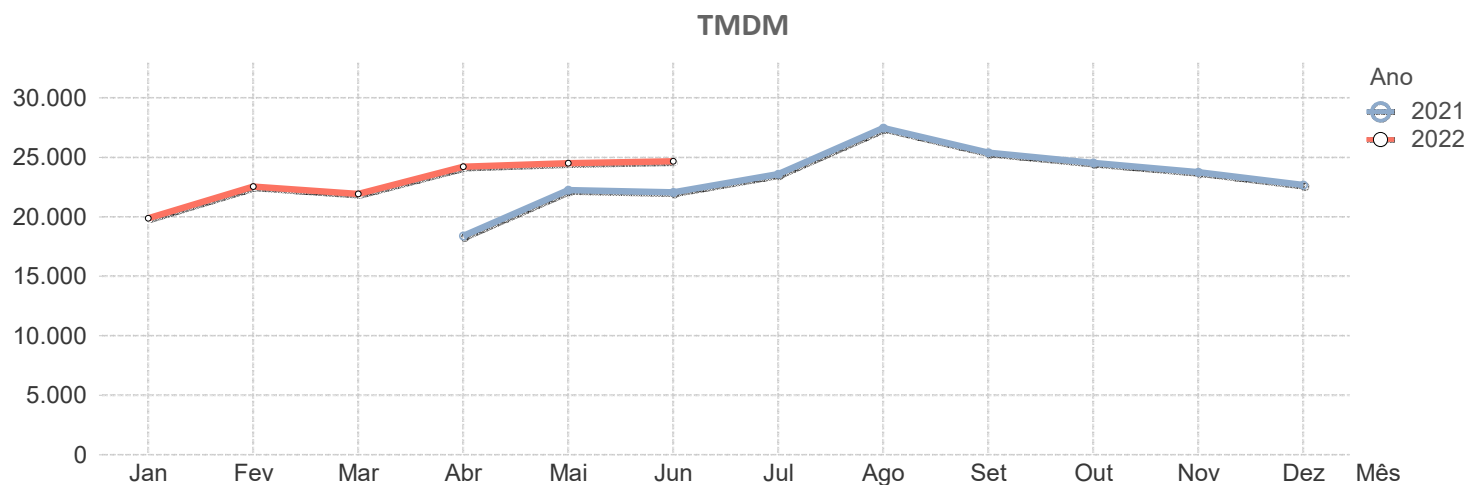
A7																
		2021									2022					
Sublanço	..	Abr	Mai	Jun	Jul	Ago	Set	Out	Nov	Dez	Jan	Fev	Mar	Abr	Mai	Jun
Póvoa de Varzim (A28) – EN206	..	7.226	9.153	9.443	11.242	15.346	9.502	8.182	7.798	7.650	7.403	7.959	7.341	8.333	8.818	9.441
EN206 – Famalicão	..	7.612	9.610	9.861	11.689	15.988	9.914	8.537	8.114	7.983	7.772	8.349	7.678	8.657	9.160	9.784
Famalicão – A3/A7	..	18.348	21.319	21.158	22.956	24.959	22.225	21.385	21.316	20.065	18.389	20.680	20.403	20.310	21.530	21.289
A3/A7 – Seide	..	20.684	24.365	24.231	26.772	31.230	26.405	25.364	24.642	23.486	21.479	24.263	24.167	23.895	25.382	25.473
Seide – Ave	..	17.730	21.035	20.907	23.159	27.012	22.802	22.091	21.396	20.278	18.450	20.983	20.868	20.470	21.877	21.971
Ave – Selho	..	16.444	19.600	19.386	21.409	24.518	21.159	20.811	20.200	19.304	17.358	19.861	19.696	18.911	20.527	20.600
Selho – Guimarães Sul	..	10.310	12.380	12.181	14.182	18.692	13.313	12.808	12.350	12.087	10.265	11.846	11.404	12.396	12.714	12.439
Guimarães Sul – Calvos	..	11.042	13.282	13.079	15.132	19.613	14.253	13.892	13.485	13.132	11.145	12.933	12.476	13.558	13.862	13.507
Calvos – Fafe Sul	..	6.049	7.352	7.181	9.026	13.158	8.057	7.754	7.313	7.405	6.132	6.980	6.755	7.754	7.712	7.270
Fafe Sul – Basto	..	4.941	6.060	6.064	7.729	11.656	6.825	6.548	6.036	6.267	5.177	5.745	5.498	6.619	6.138	6.013
Basto – Ribeira de Pena	..	4.107	4.966	4.910	6.470	10.056	5.622	5.406	4.957	5.059	4.267	4.704	4.544	5.545	4.928	4.900
Ribeira de Pena – Vila Pouca de Aguiar (A...)	..	3.433	4.185	4.277	5.738	9.006	4.806	4.701	4.236	4.421	3.653	4.019	3.869	4.859	4.217	4.205
Média Ponderada	..	7.961	9.644	9.641	11.438	15.323	10.455	9.907	9.423	9.279	8.220	9.203	8.902	9.683	9.790	9.824



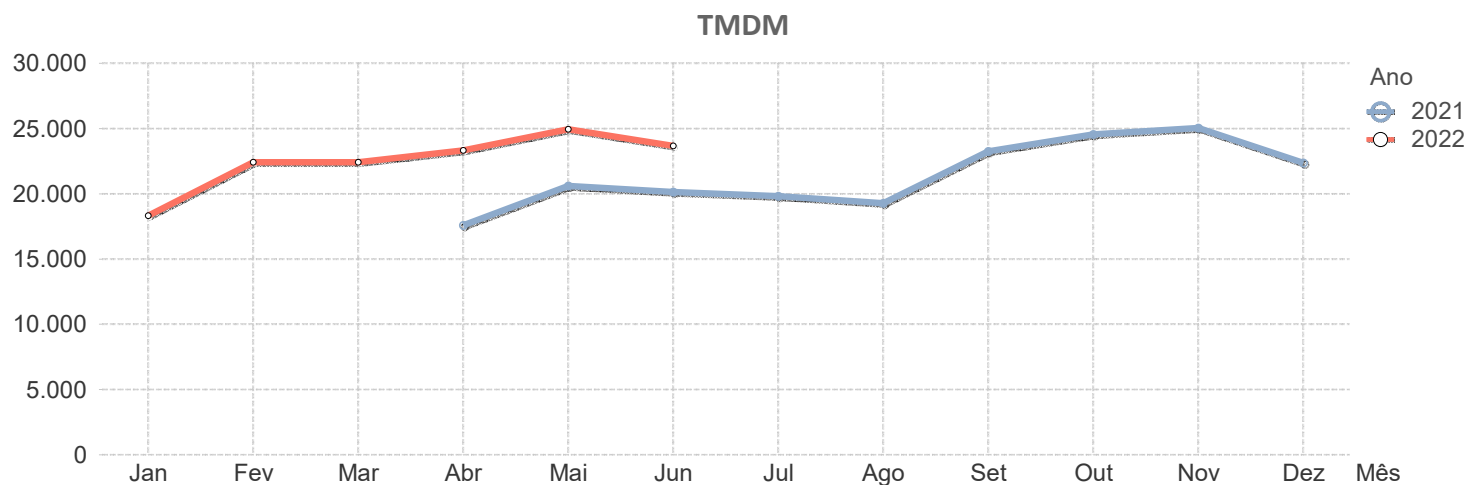
A8																
		2021									2022					
Sublanço	..	Abr	Mai	Jun	Jul	Ago	Set	Out	Nov	Dez	Jan	Fev	Mar	Abr	Mai	Jun
CRIL – Frielas	..	46.493	53.462	51.111	50.890	48.661	55.439	55.689	56.259	52.921	48.352	54.192	53.284	53.416	56.649	54.813
Frielas – Loures	..	73.960	84.594	80.677	82.309	81.070	89.314	88.680	88.866	83.331	75.998	86.025	84.882	86.265	90.484	87.412
Loures – CREL	..	41.325	49.473	47.244	48.275	49.845	54.400	53.687	52.962	49.465	43.942	50.865	49.882	51.835	53.891	52.310
CREL – Lousa	..	46.285	55.256	53.364	55.045	57.492	60.371	59.446	58.768	55.452	49.432	56.135	54.733	57.997	60.293	58.841
Lousa – A8/A21	..	42.325	50.743	49.104	50.838	53.772	55.640	54.588	53.665	50.698	45.168	51.247	49.775	53.194	54.976	53.842
A8/A21 – Enxara	..	22.763	27.765	26.833	28.700	32.281	31.541	30.656	29.687	28.640	24.676	28.141	27.332	30.214	30.551	30.594
Enxara – Torres Vedras Sul	..	21.426	26.143	25.340	27.209	30.860	29.785	28.947	27.960	27.010	23.274	26.586	25.788	28.579	28.890	28.981
Torres Vedras Sul – Torres Vedras Norte	..	17.237	21.154	20.729	22.536	26.437	24.628	23.747	22.661	22.132	18.929	21.485	20.922	23.524	23.606	23.919
Torres Vedras Norte – Ramalhal	..	19.180	23.421	23.058	24.920	29.159	27.012	26.151	25.000	24.424	21.006	23.727	23.093	25.864	25.959	26.351
Ramalhal – Campelos	..	13.558	16.723	16.563	18.100	21.888	19.740	19.139	18.143	17.832	15.070	17.066	16.596	19.027	18.750	19.330
Campelos – Bombarral	..	13.037	16.104	15.997	17.502	21.298	19.072	18.491	17.477	17.193	14.513	16.459	16.016	18.396	18.073	18.704
Bombarral – Delgada	..	15.601	18.955	18.926	20.748	24.945	22.158	21.204	20.271	19.767	16.919	19.106	18.601	21.037	20.826	21.439
Delgada – São Mamede	..	17.540	21.260	21.315	23.368	27.968	24.746	23.820	22.683	21.959	19.218	21.574	20.963	23.536	23.438	24.035
São Mamede – A8/IP6	..	18.546	22.400	22.445	24.511	29.195	25.865	24.883	23.755	22.992	20.250	22.600	21.961	24.575	24.468	24.985
A8/IP6 – Óbidos	..	22.735	27.692	28.242	31.023	37.581	32.923	30.288	28.884	27.345	24.706	27.414	26.496	29.763	29.605	30.917
Óbidos – Arnóia	..	23.735	28.708	29.362	31.936	38.254	32.421	31.176	29.866	28.081	25.503	28.507	27.442	30.794	30.870	31.733
Arnóia – Gaeiras	..	22.780	27.669	27.899	30.049	36.105	31.272	30.029	28.870	27.224	24.796	27.579	26.630	29.439	29.720	30.475
Gaeiras – Caldas da Rainha	..	21.077	25.441	25.461	27.355	32.832	27.962	26.724	25.555	23.303	20.859	25.225	24.361	27.205	27.268	28.006

TMDM


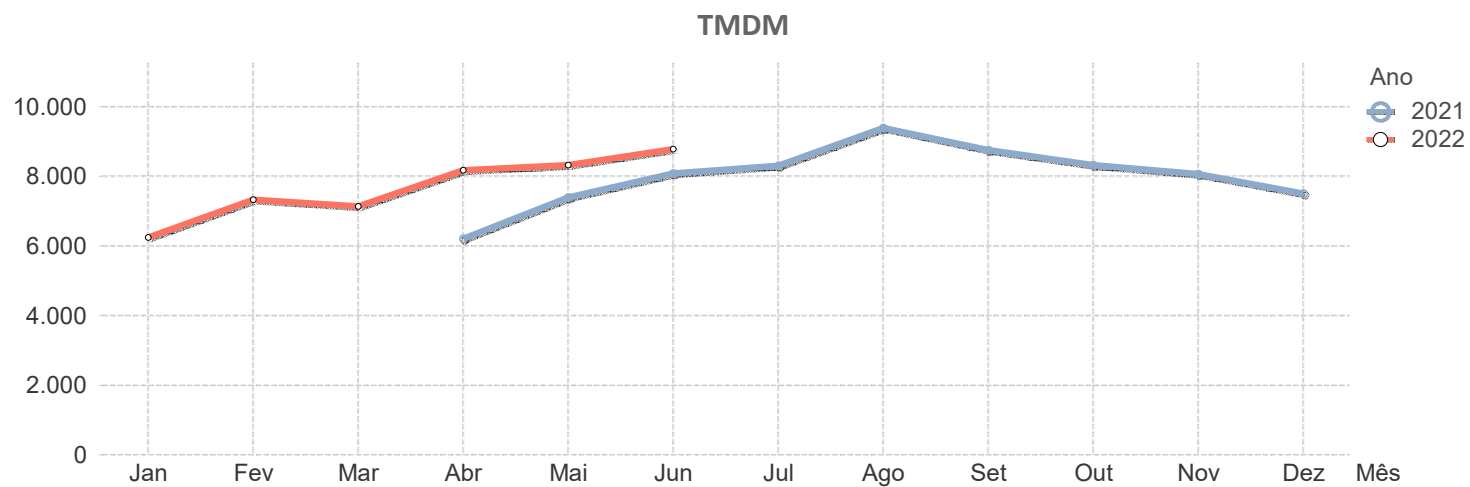
		A8														
		2021									2022					
Sublanço	..	Abr	Mai	Jun	Jul	Ago	Set	Out	Nov	Dez	Jan	Fev	Mar	Abr	Mai	Jun
Caldas da Rainha – Zona Industrial das Ca...	..	17.351	21.145	21.596	23.543	28.677	24.230	23.110	22.002	20.866	18.750	21.008	20.323	22.899	22.883	23.588
Zona Industrial das Caldas da Rainha – To...	..	13.653	16.804	17.373	19.086	24.245	19.890	18.909	17.791	17.048	15.121	16.737	16.450	18.854	18.709	19.374
Tornada – Alfeizerão	..	9.461	11.920	12.492	13.844	18.483	14.715	13.915	13.649	12.756	10.844	12.293	11.780	13.962	13.682	14.271
Alfeizerão – Valado dos Frades	..	9.292	11.654	12.225	13.448	17.966	14.321	13.559	12.798	12.396	10.549	11.944	11.512	13.512	13.347	13.837
Valado dos Frades – Pataias	..	8.966	11.248	11.928	13.152	18.316	13.871	12.873	12.078	11.571	9.836	11.223	10.892	12.920	12.754	13.251
Pataias – Marinha Grande Sul	..	8.946	11.197	11.880	13.094	18.190	13.778	12.778	12.027	11.543	9.839	11.204	10.853	12.813	12.699	13.143
Marinha Grande Sul – A8/A17	..	9.969	12.096	12.824	14.121	19.012	14.752	13.736	13.085	12.400	10.753	12.207	11.844	13.725	13.758	14.153
A8/A17 – Marinha Grande Este	..	6.962	8.368	8.613	9.363	11.600	9.542	8.948	8.946	8.254	7.585	8.361	8.044	8.868	9.317	9.153
Marinha Grande Este – Leiria Sul (A8/A19)	..	6.756	8.181	8.430	9.177	11.400	9.311	8.782	8.810	8.112	7.476	8.280	7.915	8.722	9.200	9.045
Leiria Sul (A8/A19) – Cortes	..	4.494	5.472	5.773	6.452	8.558	6.519	6.142	6.046	5.430	4.976	5.624	5.283	5.986	6.286	6.342
Cortes – Pousos	..	4.102	5.030	5.353	6.013	8.125	6.078	5.657	5.565	4.998	4.553	5.172	4.849	5.537	5.807	5.901
Média Ponderada	..	18.394	22.258	22.072	23.587	27.465	25.390	24.540	23.766	22.677	19.874	22.552	21.928	24.208	24.523	24.684



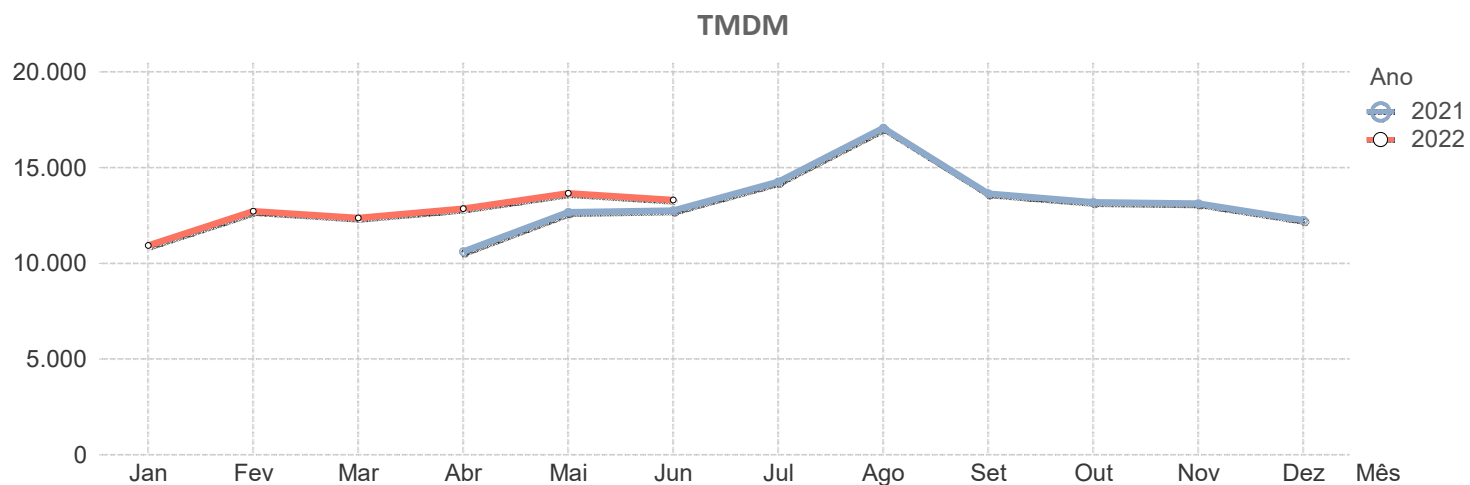
		A9														
		2021									2022					
Sublanço	..	Abr	Mai	Jun	Jul	Ago	Set	Out	Nov	Dez	Jan	Fev	Mar	Abr	Mai	Jun
Estádio Nacional (A5/A9) – Queluz	..	22.411	26.320	25.471	25.858	23.838	29.347	30.258	30.751	26.958	23.695	29.071	28.978	29.299	32.597	30.079
Queluz – A9/A16	..	19.049	22.442	21.624	21.445	20.067	25.537	27.286	28.115	24.509	20.309	25.424	25.605	25.945	28.666	26.459
A9/A16 – Radial da Pontinha	..	26.753	31.353	30.360	29.820	28.147	35.501	37.656	38.929	34.269	28.292	34.687	35.095	35.813	38.777	36.368
Radial da Pontinha – Radial de Odivelas	..	18.966	22.290	21.731	21.451	21.164	25.381	27.283	27.996	24.830	19.882	24.496	24.671	25.927	27.655	26.245
Radial de Odivelas – A8/A9	..	20.740	24.110	23.613	23.229	23.015	26.963	28.741	29.345	26.415	21.438	25.856	25.901	27.307	28.782	27.607
A8/A9 – Bucelas (Zambujal)	..	20.831	23.889	23.222	22.587	21.985	26.694	27.685	27.812	24.952	20.764	25.451	25.422	26.103	27.089	26.122
Bucelas (Zambujal) – A9/A10	..	11.913	14.055	13.982	13.735	14.099	15.799	16.602	16.807	15.547	12.236	14.780	14.478	15.863	16.463	16.147
A9/A10 – Alverca	..	6.535	7.739	8.102	7.185	6.737	9.061	9.270	9.187	8.368	6.876	8.271	8.193	8.172	8.770	8.207
Média Ponderada	..	17.594	20.605	20.150	19.828	19.272	23.254	24.552	25.043	22.362	18.319	22.418	22.418	23.334	24.942	23.671



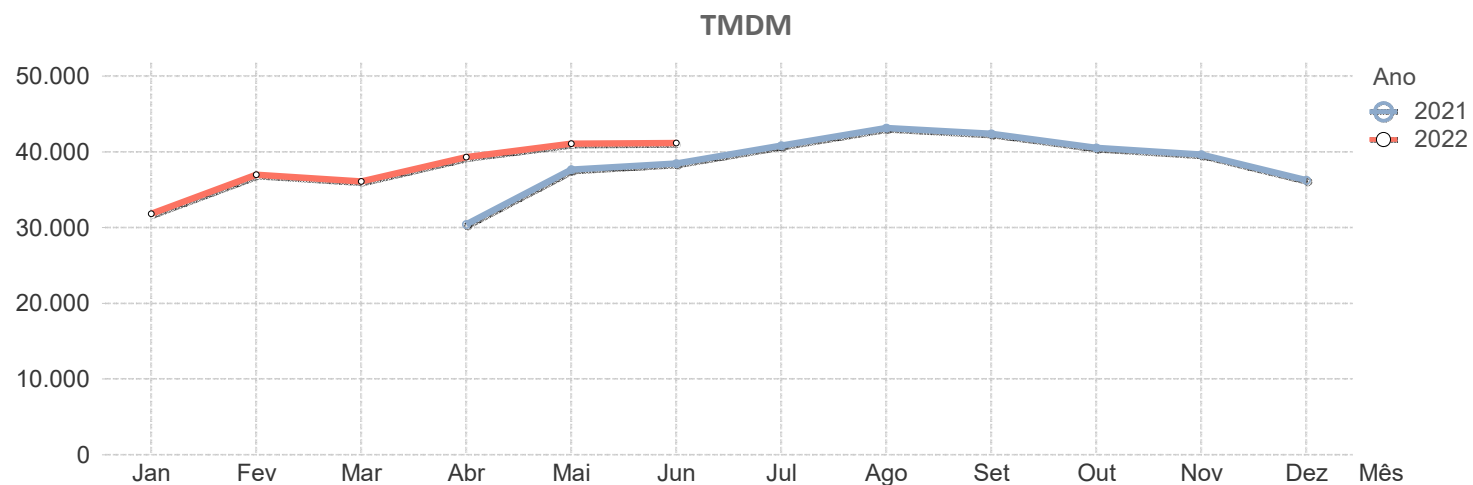
A10																
		2021									2022					
Sublanço	..	Abr	Mai	Jun	Jul	Ago	Set	Out	Nov	Dez	Jan	Fev	Mar	Abr	Mai	Jun
A9/A10 – Arruda dos Vinhos	..	10.346	12.496	13.072	12.187	12.669	14.558	14.783	14.377	13.363	10.919	12.881	12.564	13.766	14.213	14.140
Arruda dos Vinhos – Carregado (A1/A10)	..	7.223	8.636	8.772	8.768	9.591	9.758	10.050	9.960	9.310	7.334	8.705	8.454	9.836	9.957	10.148
Carregado (A1/A10) – Benavente	..	5.531	6.425	7.437	8.176	9.509	7.812	6.767	6.461	6.024	5.364	6.175	6.016	6.859	6.999	7.716
Benavente – A10/A13	..	2.186	2.689	3.694	4.229	5.792	3.695	2.801	2.496	2.273	2.013	2.364	2.297	3.076	2.974	3.874
Média Ponderada	..	6.211	7.394	8.087	8.301	9.388	8.754	8.327	8.063	7.507	6.248	7.328	7.134	8.176	8.319	8.788



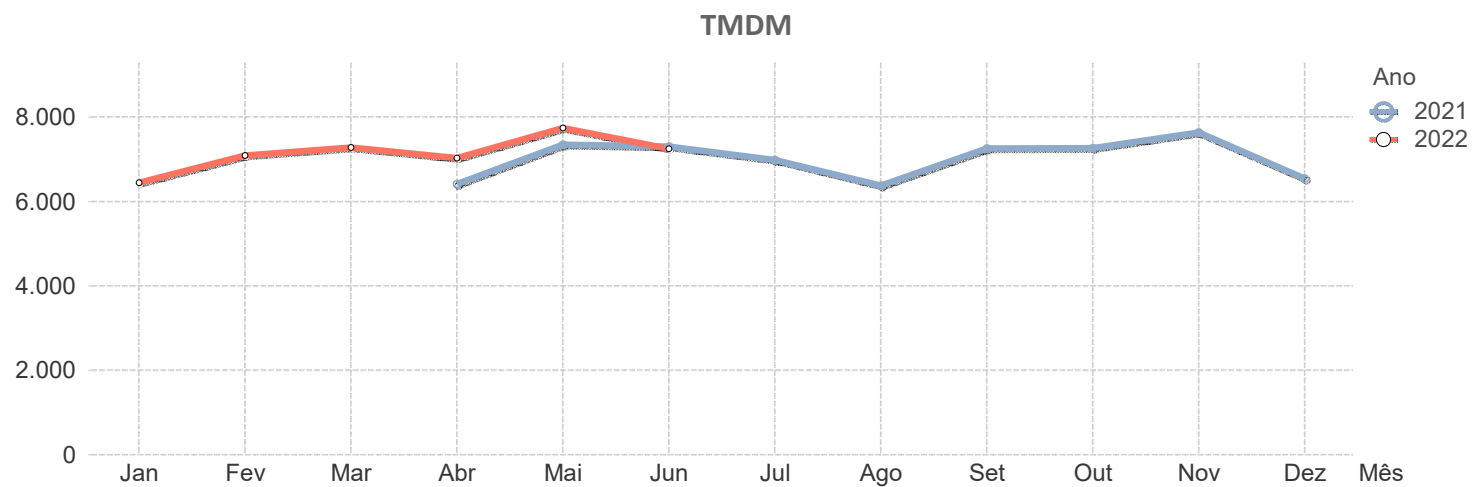
		A11														
		2021									2022					
Sublanço	..	Abr	Mai	Jun	Jul	Ago	Set	Out	Nov	Dez	Jan	Fev	Mar	Abr	Mai	Jun
Apúlia (A28) – EN205	..	8.340	10.150	11.062	13.178	17.561	11.580	10.097	9.715	9.272	8.969	9.904	9.300	10.597	11.156	11.167
EN205 – Barcelos	..	7.849	9.593	10.482	12.495	16.792	10.926	9.483	9.124	8.689	8.416	9.288	8.705	9.985	10.540	10.525
Barcelos – Braga Oeste (A3/A11)	..	10.911	13.172	13.769	15.636	19.294	14.242	13.095	13.089	12.071	11.406	12.806	12.396	13.450	14.301	13.841
Braga Oeste (A3/A11) – Braga (Ferreiros)	..	10.159	12.550	13.086	15.014	18.978	13.750	12.575	12.517	11.627	10.828	12.292	11.934	13.003	13.764	13.429
Braga (Ferreiros) – Celeirós	..	24.559	29.136	28.619	30.689	33.803	31.734	31.936	31.817	29.488	25.602	30.201	30.795	30.576	32.263	30.921
Celeirós – Guimarães Oeste	..	12.807	15.239	14.698	15.838	18.042	15.785	16.078	16.433	15.054	13.141	15.557	15.132	14.678	16.071	15.498
Guimarães Oeste – Selho	..	16.769	20.040	19.722	21.730	25.485	21.571	21.273	20.941	20.072	17.822	20.549	20.225	19.255	21.110	21.098
Calvos – Vizela	..	7.823	9.241	9.072	10.212	12.034	9.767	9.776	9.648	9.192	7.741	9.243	8.890	9.337	9.803	9.463
Vizela – Felgueiras	..	8.174	9.590	9.431	10.589	12.323	10.191	10.225	10.108	9.579	8.052	9.700	9.359	9.816	10.265	9.932
Felgueiras – Lousada	..	10.443	12.092	11.893	13.158	14.835	12.965	13.040	12.998	12.067	9.869	12.513	12.140	12.558	12.917	12.657
Lousada – EN15	..	6.846	8.013	7.872	8.793	10.192	8.604	8.532	8.401	8.004	7.083	8.243	7.946	8.371	8.687	8.658
EN15 – EN211	..	7.398	8.663	8.536	9.354	10.913	9.184	9.111	8.972	8.563	7.563	8.697	8.390	8.797	9.231	9.188
EN211 – Castelões (A4/A11)	..	13.809	16.019	16.023	16.887	19.125	16.852	16.405	16.062	15.671	14.006	15.709	15.212	15.753	16.606	16.525
Média Ponderada	..	10.610	12.668	12.759	14.267	17.070	13.641	13.192	13.131	12.261	10.942	12.730	12.368	12.854	13.658	13.319



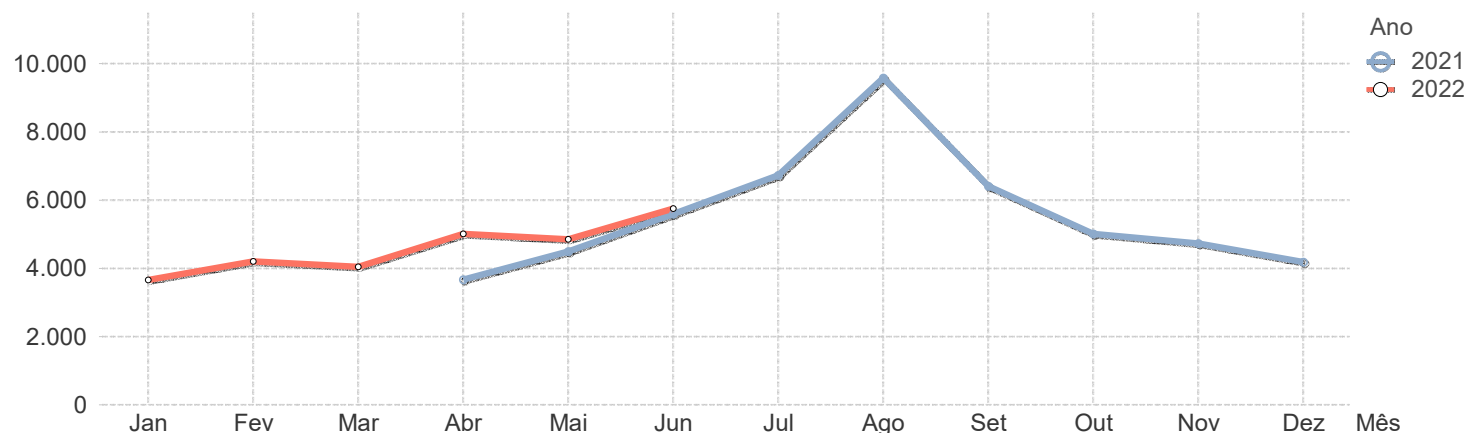
A12																
		2021									2022					
Sublanço	..	Abr	Mai	Jun	Jul	Ago	Set	Out	Nov	Dez	Jan	Fev	Mar	Abr	Mai	Jun
Ponte Vasco da Gama	..	50.947	62.282	62.380	65.329	67.407	68.817	66.768	66.297	60.435	53.119	61.358	60.259	64.410	67.640	66.379
Montijo (A12/A33) – Pinhal Novo	..	14.372	18.544	20.296	22.626	25.551	22.633	20.611	19.278	17.668	15.049	18.038	17.268	20.306	20.875	22.315
Pinhal Novo – A2/A12	..	14.089	18.204	20.067	22.417	25.532	22.316	20.235	18.912	17.331	15.035	17.885	17.022	19.970	20.467	22.051
A2/A12 – A12/Lig. Alto da Guerra	..	20.405	25.059	24.725	25.078	25.559	25.848	25.476	24.995	23.257	21.461	24.399	23.736	24.549	26.064	25.576
A12/Lig. Alto da Guerra – Setúbal	..	20.405	25.059	24.725	25.078	25.559	25.848	25.476	24.995	23.257	21.461	24.399	23.736	24.549	26.064	25.576
Média Ponderada	..	30.425	37.655	38.483	40.837	43.151	42.377	40.531	39.667	36.259	31.836	36.996	36.080	39.296	41.083	41.185



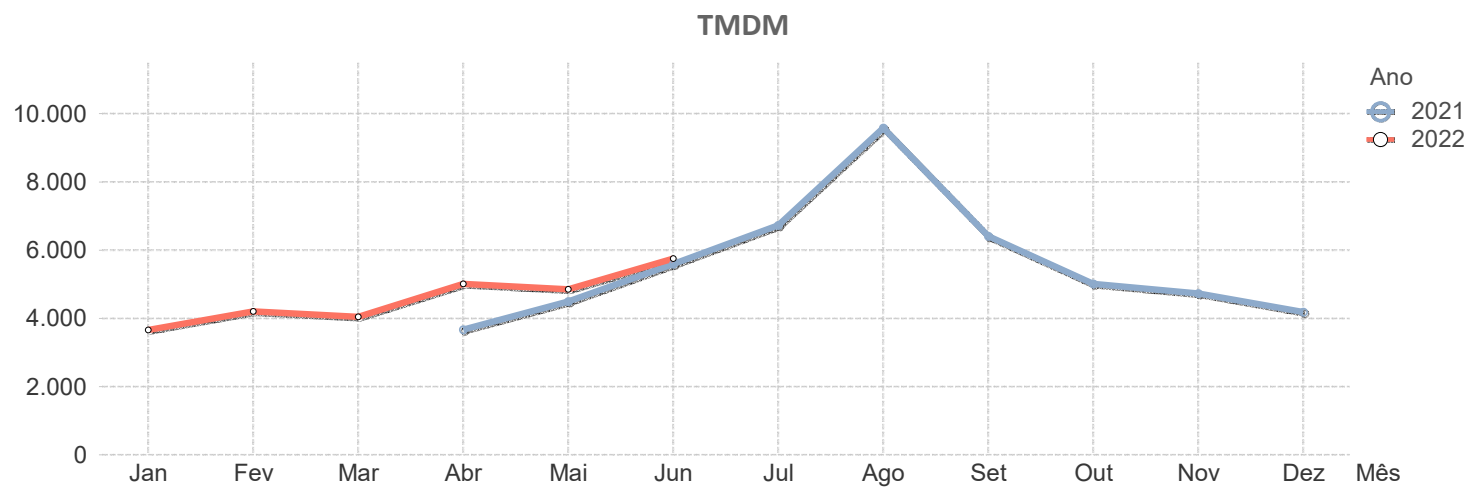
A12-1																
		2021									2022					
Sublanço	..	Abr	Mai	Jun	Jul	Ago	Set	Out	Nov	Dez	Jan	Fev	Mar	Abr	Mai	Jun
A12/Lig. Alto da Guerra – Alto da Guerra	..	7.659	8.749	8.673	8.355	7.698	8.723	8.728	9.161	7.936	7.651	8.515	8.647	8.409	9.262	8.743
Alto da Guerra – EN10	..	5.947	6.826	6.791	6.474	5.885	6.708	6.721	7.069	6.023	5.993	6.552	6.765	6.508	7.171	6.690
Média Ponderada	..	6.414	7.350	7.304	6.987	6.379	7.258	7.268	7.640	6.545	6.445	7.087	7.278	7.026	7.741	7.250



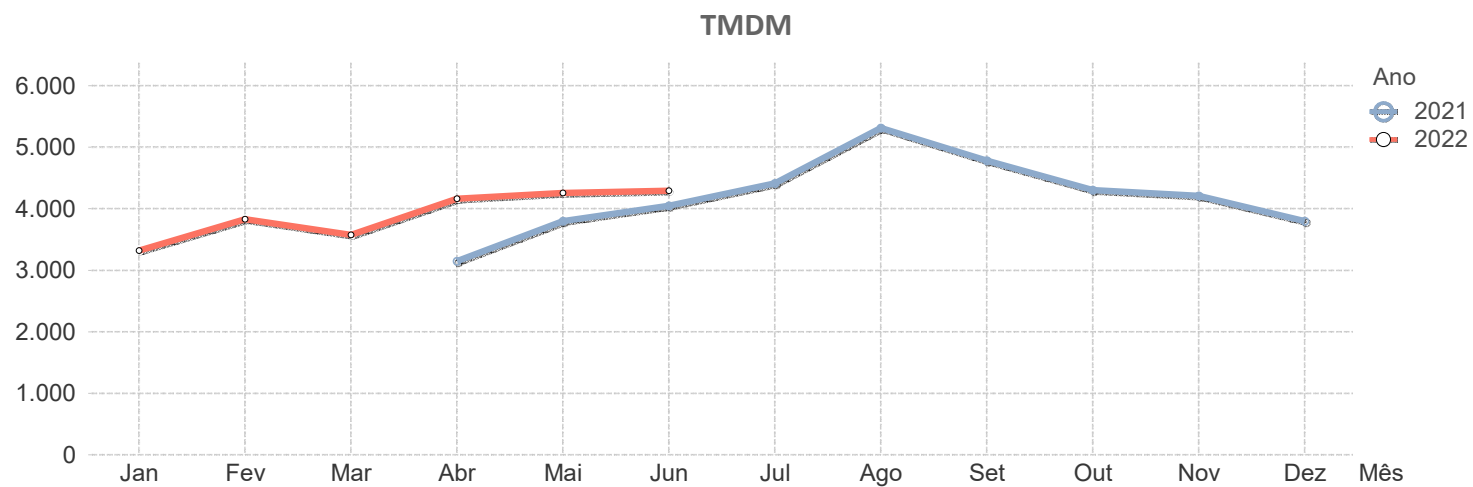
A13																
		2021									2022					
Sublanço	..	Abr	Mai	Jun	Jul	Ago	Set	Out	Nov	Dez	Jan	Fev	Mar	Abr	Mai	Jun
Marateca (A2/A6/A13) – Pegões	..	3.723	4.885	7.414	9.591	15.145	8.431	5.327	4.540	4.107	3.526	4.082	3.918	5.678	5.141	7.373
Pegões – Stº. Estevão	..	3.740	4.897	7.446	9.595	15.216	8.496	5.359	4.583	4.136	3.551	4.087	3.929	5.696	5.161	7.362
Stº. Estevão – A10/A13	..	4.116	5.275	7.792	9.909	15.477	8.909	5.815	5.117	4.609	3.955	4.555	4.388	6.196	5.708	7.859
A10/A13 – Salvaterra Magos	..	2.702	3.474	4.987	6.622	10.627	6.194	3.975	3.590	3.203	2.712	3.084	2.915	4.055	3.720	4.980
Salvaterra Magos – Almeirim (IC10)	..	2.611	3.354	4.877	6.469	10.484	6.060	3.872	3.482	3.103	2.632	2.990	2.815	3.922	3.576	4.811
Atalaia (A13/A23) – Atalaia (EN110)	..	6.127	8.506	7.312	7.771	10.275	9.564	9.391	9.715	8.441	7.546	8.630	8.294	9.058	9.149	9.312
Atalaia (EN110) – Asseiceira	..	5.653	6.703	6.835	7.543	8.757	7.484	7.298	7.480	6.474	5.727	6.585	6.326	7.012	7.056	7.290
Asseiceira – Santa Cita (EN110)	..	5.932	6.989	7.120	7.805	8.989	7.760	7.431	7.342	6.387	5.750	6.623	6.598	7.280	7.361	7.548
Santa Cita (EN110) – Vale Donas	..	6.130	7.039	7.129	7.791	8.912	7.681	7.393	7.587	6.580	6.024	6.744	6.536	7.014	7.131	7.255
Vale Donas – A13/IC9	..	4.750	4.524	5.641	6.307	7.538	6.599	5.951	6.086	5.242	4.813	5.471	5.257	5.801	5.828	6.023
A13/IC9 – Alviobeira	..	3.920	4.642	4.797	5.384	6.677	5.679	5.072	5.050	4.361	3.883	4.463	4.279	4.863	4.871	5.109
Alviobeira – Pias	..	2.657	3.135	3.323	3.687	4.651	3.709	3.483	3.521	3.034	2.631	3.059	2.943	3.424	3.387	3.615
Pias – Cabaços	..	2.721	3.229	3.389	3.711	4.660	3.721	3.565	3.572	3.100	2.692	3.115	2.991	3.471	3.465	3.650
Cabaços – Alvaiázere	..	2.639	3.146	3.301	3.640	4.751	3.641	3.471	3.468	3.122	2.668	3.013	2.916	3.392	3.389	3.534
Alvaiázere – Avelar Sul (A13/IC8)	..	2.798	3.333	3.495	3.852	4.835	3.838	3.685	3.689	3.027	2.715	3.211	3.112	3.576	3.607	3.798
Avelar Sul (A13/IC8) – Avelar Norte / Penela	..	4.734	5.661	5.983	6.416	7.595	6.469	6.415	6.314	5.310	4.761	5.711	5.474	6.158	6.308	6.416
Avelar Norte / Penela – A13/EN342	..	5.019	5.947	6.270	6.710	7.673	6.756	6.733	6.671	5.941	5.281	6.098	5.871	6.484	6.664	6.732
A13/EN342 – Almalaguês (A13/A13-1)	..	5.613	6.666	6.940	7.391	8.491	7.563	7.471	7.418	6.706	5.724	6.814	6.479	7.167	7.483	7.415

TMDM


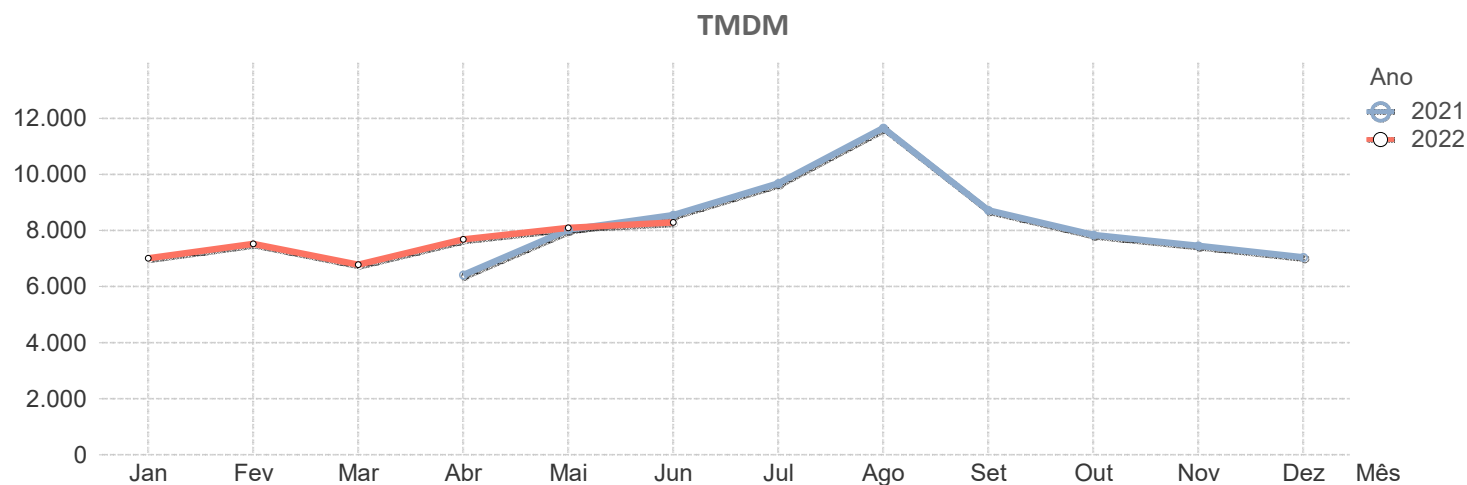
		A13														
		2021									2022					
Sublanço	..	Abr	Mai	Jun	Jul	Ago	Set	Out	Nov	Dez	Jan	Fev	Mar	Abr	Mai	Jun
Almalaguês (A13/A13-1) – Coimbra Sul	..	2.835	3.289	3.431	3.539	3.508	3.981	3.707	3.735	3.797	3.356	3.492	3.463	3.533	3.779	3.676
Média Ponderada		3.665	4.499	5.596	6.730	9.580	6.413	5.011	4.734	4.189	3.658	4.205	4.041	5.015	4.852	5.756



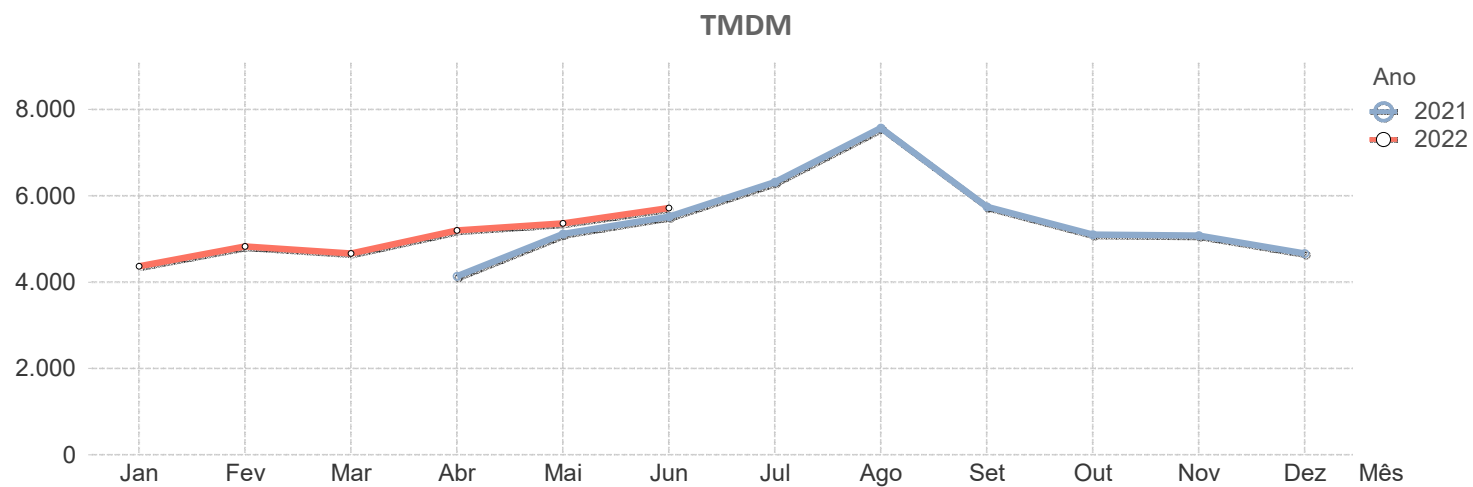
A13-1																
		2021									2022					
Sublanço	..	Abr	Mai	Jun	Jul	Ago	Set	Out	Nov	Dez	Jan	Fev	Mar	Abr	Mai	Jun
Almalaguês (A13/A13-1) – Almalaguês (A...	..	3.245	3.906	4.118	4.474	5.316	4.854	4.383	4.295	3.790	3.358	3.941	3.680	4.242	4.365	4.389
Almalaguês (A13-1/EN110) – Condeixa (A...	..	3.131	3.775	4.032	4.403	5.312	4.771	4.287	4.193	3.804	3.313	3.808	3.552	4.149	4.234	4.272
Média Ponderada		3.150	3.797	4.047	4.415	5.313	4.785	4.303	4.210	3.802	3.321	3.831	3.574	4.165	4.256	4.292



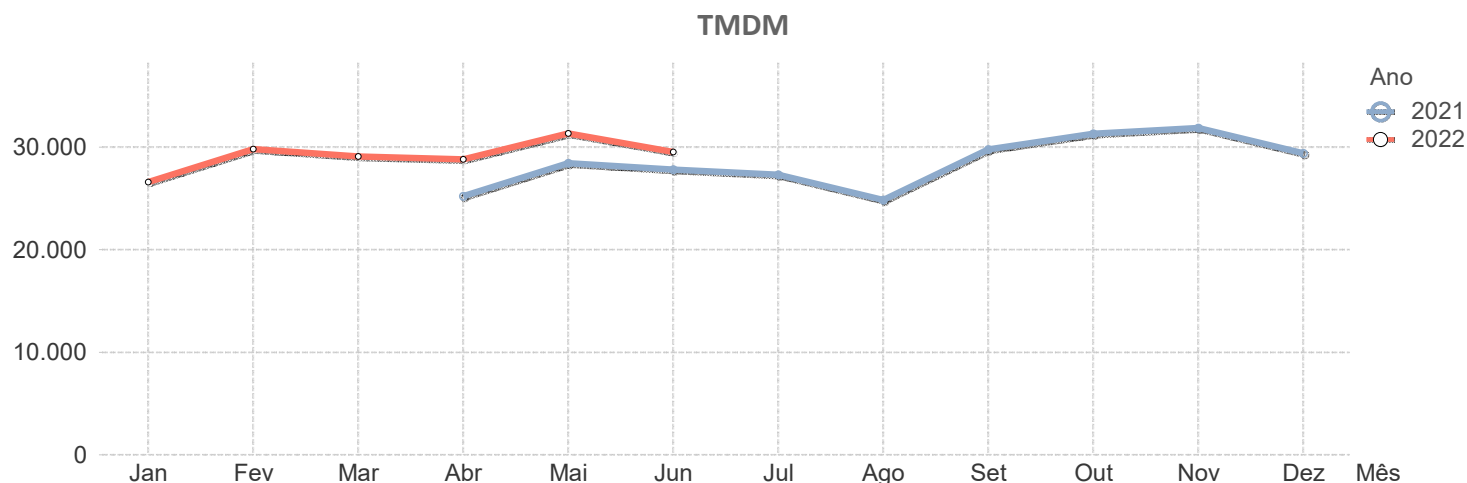
A14																
Sublanço	2021										2022					
	Abr	Mai	Jun	Jul	Ago	Set	Out	Nov	Dez	Jan	Fev	Mar	Abr	Mai	Jun	
Figueira da Foz – Zona Portuária	11.380	14.314	15.303	17.079	20.604	15.643	14.060	13.273	12.494	12.643	13.679	12.771	13.832	14.572	15.021	
Zona Portuária – Vila Verde	11.380	14.314	15.303	17.079	20.604	15.643	14.060	13.273	12.494	12.643	13.679	12.771	13.832	14.572	15.021	
Vila Verde – A14/A17	10.911	13.952	14.872	16.721	20.303	15.322	13.754	12.946	12.169	12.351	13.357	12.413	13.550	14.237	14.677	
A14/A17 – Santa Eulália	10.177	12.949	13.711	15.364	18.096	13.916	12.473	11.890	11.234	11.445	12.158	11.181	12.313	12.999	13.311	
Santa Eulália – Montemor-o-Velho	3.384	4.309	4.648	5.467	6.948	4.713	4.096	3.850	3.606	3.669	3.898	3.384	4.016	4.251	4.392	
Montemor-o-Velho – EN 335	3.603	4.527	4.887	5.683	7.051	4.958	4.316	4.071	3.882	3.846	4.133	3.603	4.229	4.436	4.606	
EN 335 – Ançã	3.988	4.947	5.318	6.165	7.537	5.367	4.756	4.511	4.294	4.238	4.500	3.934	4.623	4.901	5.028	
Ançã – Coimbra Norte	6.888	8.258	8.643	9.636	11.152	8.897	8.274	8.065	7.565	7.318	7.941	7.148	7.959	8.527	8.489	
Coimbra Norte – Zombaria	13.690	16.429	17.283	18.947	22.859	18.603	18.160	17.289	16.263	14.525	16.128	13.748	17.562	17.932	17.804	
Média Ponderada	6.413	8.024	8.546	9.678	11.655	8.727	7.845	7.460	7.045	7.014	7.527	6.783	7.680	8.100	8.284	



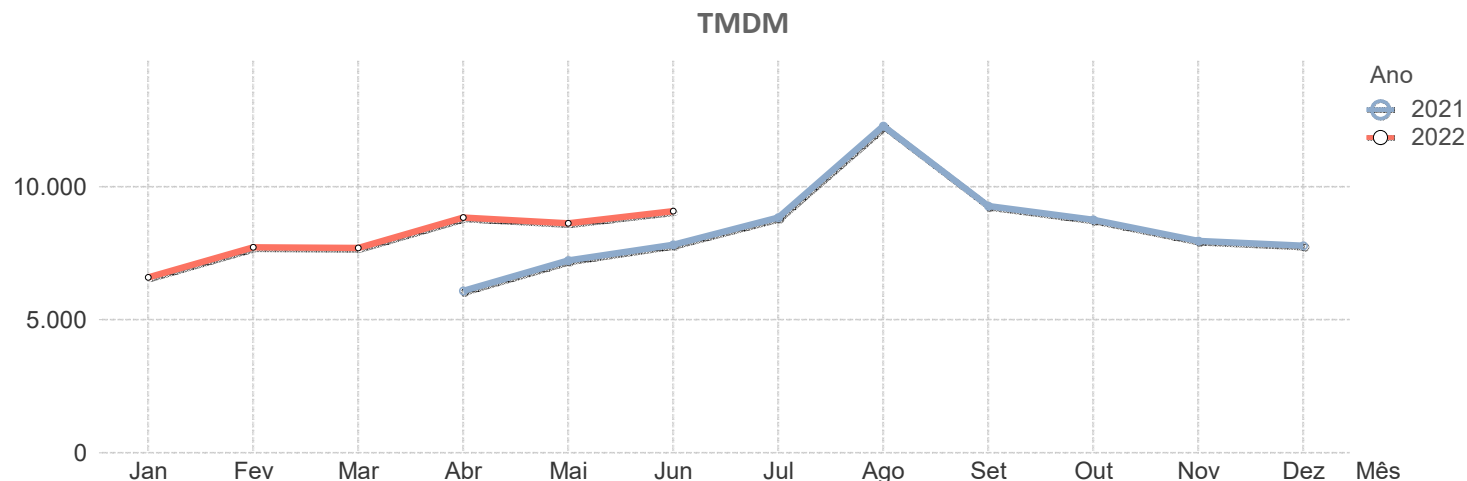
A15																
Sublanço	2021										2022					
	Abr	Mai	Jun	Jul	Ago	Set	Out	Nov	Dez	Jan	Fev	Mar	Abr	Mai	Jun	
Arnóia – A-dos-Negros	5.318	6.504	6.905	8.164	9.804	7.333	6.437	6.179	5.789	5.708	6.388	6.019	6.650	6.971	7.219	
A-dos-Negros – A-dos-Francos	4.210	5.264	5.694	6.722	8.255	6.029	5.238	5.170	4.822	4.506	4.930	4.723	5.384	5.576	5.937	
A-dos-Francos – Rio Maior Oeste	3.414	4.241	4.673	5.524	6.892	4.929	4.259	4.146	3.850	3.603	3.950	3.800	4.383	4.483	4.867	
Rio Maior Oeste – Rio Maior Este	3.227	3.980	4.337	5.009	6.149	4.469	3.898	3.872	3.501	3.291	3.627	3.512	4.001	4.098	4.476	
Rio Maior Este – Malaqueijo	4.276	5.229	5.614	6.192	7.194	5.735	5.223	5.296	4.788	4.445	4.948	4.827	5.269	5.417	5.763	
Malaqueijo – Santarém (A1/A15)	4.210	5.210	5.603	6.197	7.229	5.765	5.236	5.321	4.805	4.424	4.921	4.797	5.262	5.404	5.783	
Média Ponderada	4.139	5.116	5.519	6.315	7.569	5.749	5.105	5.083	4.661	4.364	4.830	4.661	5.200	5.363	5.719	



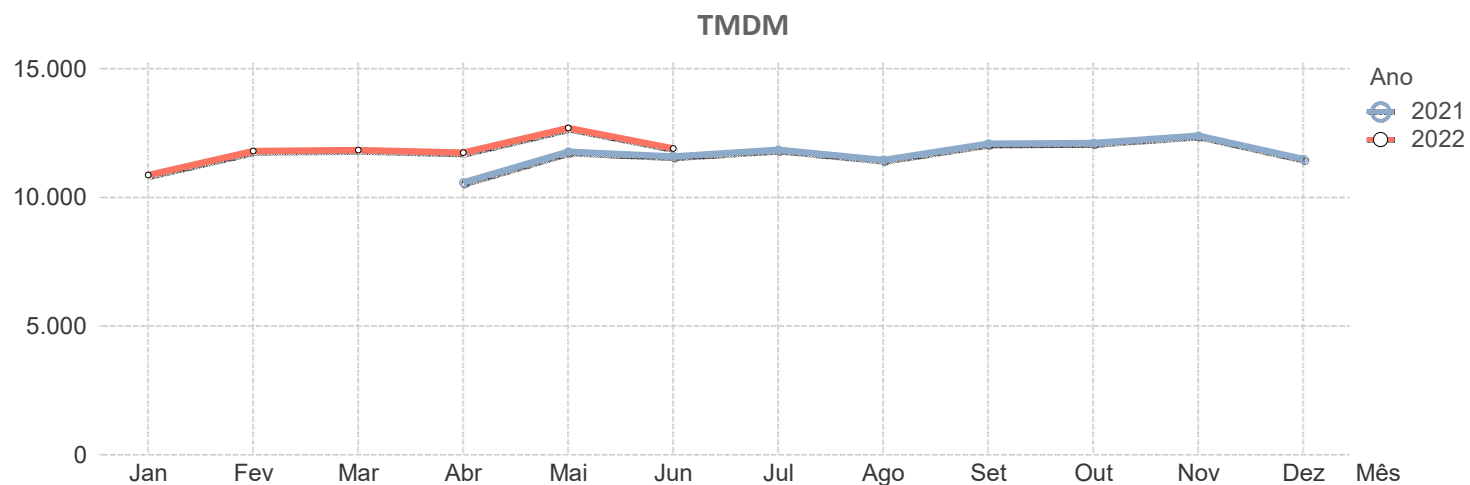
A16															
Sublanço	2021										2022				
	Abr	Mai	Jun	Jul	Ago	Set	Out	Nov	Dez	Jan	Fev	Mar	Abr	Mai	Jun
A5 – Alcabideche	43.436	49.626	48.361	46.843	42.125	51.640	51.383	56.656	51.088	47.388	49.853	52.152	51.281	54.888	51.106
Alcabideche – AKI	39.149	44.709	43.521	42.428	38.729	46.608	46.969	50.994	46.760	42.800	43.422	46.988	46.226	49.452	45.997
AKI – Centro Comercial	37.991	43.386	42.334	41.156	37.773	45.113	46.008	49.825	45.481	41.715	43.779	45.602	44.851	47.988	44.734
Centro Comercial – Alcoitão	27.874	32.378	31.452	29.652	28.645	31.028	34.514	32.650	33.403	30.113	35.110	32.908	32.727	34.846	31.676
Alcoitão – Linhó	39.261	45.581	44.956	42.436	39.627	43.794	48.560	47.571	45.620	41.987	47.122	46.386	46.113	49.069	45.287
Linhó – Ranholas	16.778	19.970	19.446	18.681	17.464	20.648	22.192	22.210	20.631	17.961	20.825	19.862	20.324	22.664	21.063
Ranholas – Sintra	50.864	57.702	56.229	55.414	52.456	58.642	58.800	57.923	55.139	52.701	55.271	52.238	50.798	55.724	58.113
Sintra – Lourel	44.623	47.525	50.060	50.509	41.196	50.847	51.008	51.508	50.138	45.172	50.678	48.656	49.252	52.819	50.251
Lourel – Sacotes	11.897	11.769	12.059	13.354	11.117	14.783	15.984	15.438	14.304	12.933	15.756	13.783	14.045	13.843	13.043
Sacotes – Telhal	10.845	12.419	11.941	11.921	10.806	14.178	15.452	15.686	13.392	11.571	14.038	13.559	13.648	15.418	13.869
Telhal – Mira Sintra	17.715	18.468	16.141	16.120	14.353	18.522	20.969	21.089	19.958	16.672	20.779	19.495	21.327	22.440	17.993
Mira Sintra – Cacém	20.806	22.638	22.194	21.312	18.586	23.502	26.249	26.980	23.614	21.106	25.324	24.990	23.936	26.897	23.700
Cacém – Idanha	17.202	20.187	20.783	21.405	19.520	24.848	27.309	29.195	24.137	21.146	25.324	24.842	20.647	24.112	23.270
Idanha – CREL	16.140	18.507	17.688	17.012	15.564	20.771	22.073	24.014	20.407	17.032	20.903	21.148	20.243	22.235	20.721
Média Ponderada	25.210	28.440	27.820	27.302	24.845	29.767	31.299	31.868	29.412	26.583	29.828	29.091	28.812	31.350	29.529



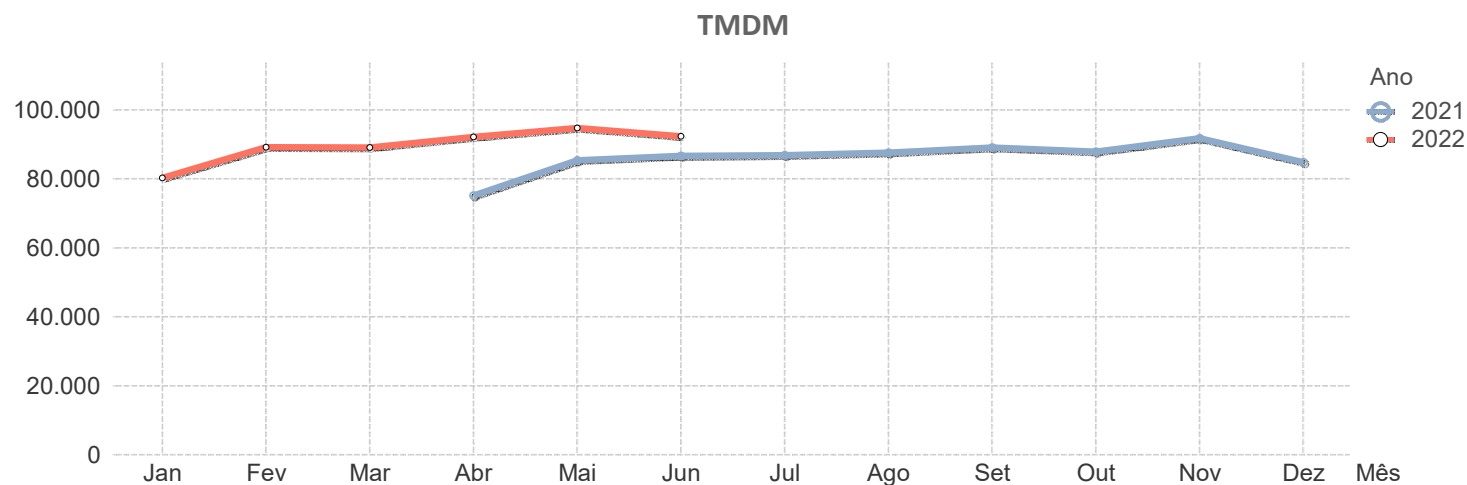
A17																
		2021										2022				
Sublanço	..	Abr	Mai	Jun	Jul	Ago	Set	Out	Nov	Dez	Jan	Fev	Mar	Abr	Mai	Jun
A8/17 – Leiria Norte	..	4.920	5.954	6.501	7.220	10.385	7.770	7.233	6.345	6.341	5.198	6.130	6.049	7.254	6.934	7.494
Leiria Norte – Monte Real	..	6.129	7.318	7.887	8.657	11.869	9.214	8.736	7.773	7.754	6.546	7.581	7.470	8.671	8.506	8.929
Monte Real – Monte Redondo	..	5.765	6.935	7.480	8.260	11.474	8.813	8.379	7.428	7.434	6.244	7.256	7.172	8.359	8.127	8.571
Monte Redondo – Guia	..	5.648	6.797	7.366	8.147	11.347	8.684	8.231	7.267	7.279	6.110	7.095	7.023	8.201	7.971	8.437
Guia – Louriçal	..	5.471	6.584	7.163	7.930	11.082	8.432	7.952	7.022	7.020	5.837	6.838	6.776	7.941	7.719	8.223
Louriçal – Marinha das Ondas	..	5.283	6.385	6.940	7.768	11.300	8.269	7.683	6.703	6.735	5.546	6.504	6.469	7.657	7.449	8.002
Marinha das Ondas – A14/A17	..	4.952	6.008	6.619	7.423	10.926	7.918	7.374	6.398	6.449	5.279	6.220	6.190	7.332	7.112	7.661
A14/A17 – Quiaios	..	4.298	5.211	5.800	6.619	9.825	7.021	6.568	5.684	5.688	4.656	5.607	5.741	6.589	6.367	6.851
Quiaios – Tocha	..	5.149	6.159	6.791	7.737	11.024	8.123	7.612	6.794	6.750	5.716	6.668	6.700	7.733	7.534	8.028
Tocha – Mira	..	5.371	6.398	7.042	8.034	11.389	8.398	7.867	7.050	7.017	5.973	6.936	6.972	8.001	7.810	8.321
Mira – Mira PV	..	5.799	6.855	7.496	8.513	11.807	8.853	8.343	7.552	7.500	6.415	7.438	7.472	8.490	8.360	8.821
Mira PV – Ponte de Vagos	..	6.553	7.801	8.505	9.939	13.979	10.137	9.538	8.923	8.624	7.354	8.528	8.529	9.761	9.595	10.087
Ponte de Vagos – Vagos	..	9.373	10.720	11.209	12.563	16.596	13.059	12.704	12.579	11.218	9.618	11.939	11.576	13.535	12.950	13.100
Vagos – Ilhavo	..	9.193	10.714	11.368	12.957	17.010	13.168	12.605	12.044	11.566	10.140	11.553	11.532	12.823	12.728	13.088
Ilhavo – Aveiro Sul	..	13.045	15.259	16.279	18.356	21.881	19.133	18.789	19.042	16.956	15.540	18.084	16.626	17.805	18.040	18.836
Aveiro Sul – S. Bernardo	..	10.285	11.727	12.244	14.304	18.041	14.566	13.816	13.364	12.675	11.185	12.761	12.703	13.730	13.803	14.230
S. Bernardo – Aveiro Nascente (A17/A25)	..	12.304	14.179	13.910	16.187	20.370	16.435	16.035	15.819	14.632	12.970	15.367	16.605	17.157	16.553	15.681
Média Ponderada		6.086	7.231	7.815	8.837	12.280	9.272	8.756	7.966	7.787	6.595	7.726	7.698	8.839	8.623	9.083



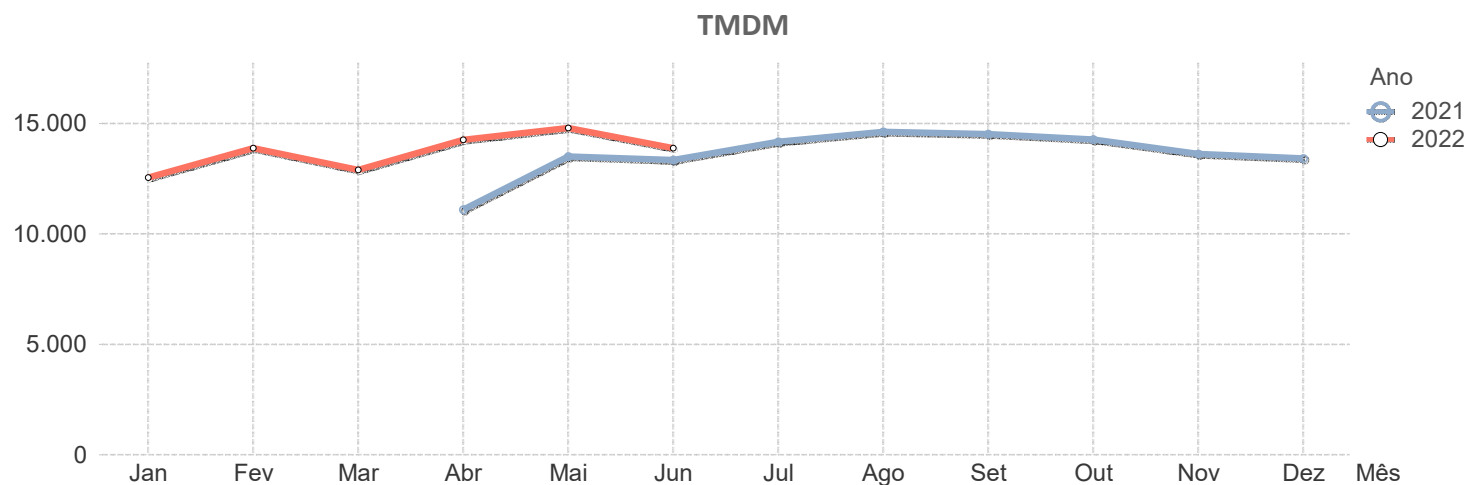
A19																
Sublanço	2021										2022					
	Abr	Mai	Jun	Jul	Ago	Set	Out	Nov	Dez	Jan	Fev	Mar	Abr	Mai	Jun	
São Jorge – Batalha	4.612	5.040	5.030	5.242	4.914	5.223	5.246	5.458	4.964	4.740	5.233	5.272	5.114	5.643	5.274	
Batalha – Azóia	5.460	5.966	5.945	6.194	5.973	6.337	6.325	6.640	5.981	5.627	6.300	6.238	6.136	6.712	6.342	
Azóia – Leiria Sul (A8/A19)	4.738	5.158	5.135	5.322	5.045	5.436	5.390	5.660	5.152	4.865	5.407	5.388	5.264	5.782	5.423	
Leiria Sul (A8/A19) – CIL	31.887	36.283	35.522	35.904	35.472	37.101	37.148	37.688	35.289	33.364	35.815	36.047	36.067	38.705	36.328	
CIL – Barosa (A19/EN242)	36.211	40.791	39.771	40.037	39.038	41.100	41.385	41.772	39.401	36.874	39.430	39.827	39.993	42.641	39.875	
Barosa (A19/EN242) – Gândara (EN109)	44.004	49.039	48.082	48.650	47.396	49.679	49.553	50.094	46.897	44.972	47.978	48.095	47.936	51.549	48.365	
Média Ponderada	10.590	11.780	11.602	11.851	11.458	12.091	12.115	12.411	11.495	10.868	11.802	11.846	11.747	12.701	11.912	



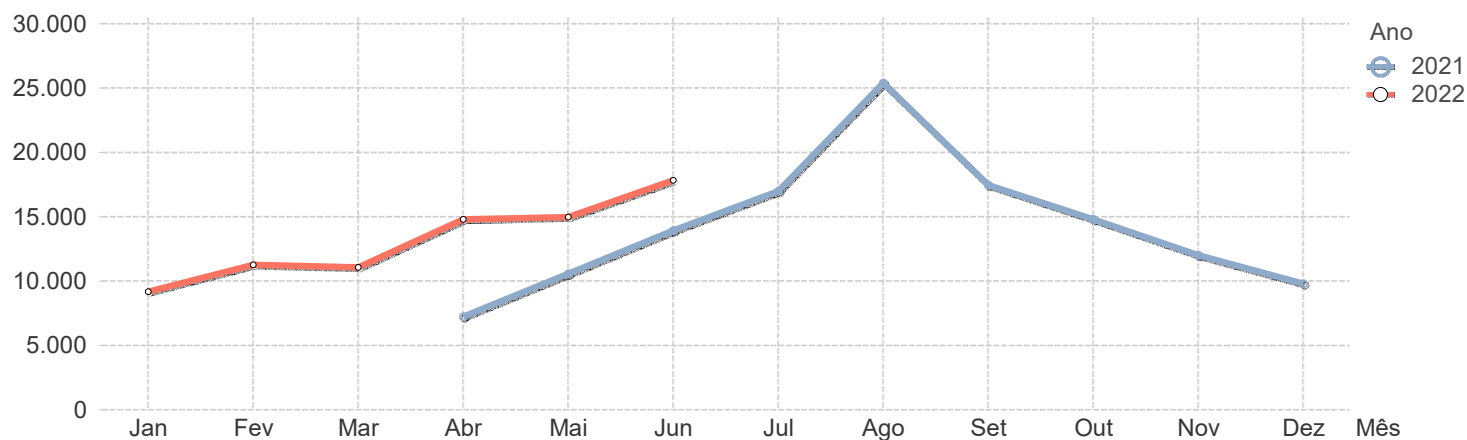
A20																
Sublanço	2021										2022					
	Abr	Mai	Jun	Jul	Ago	Set	Out	Nov	Dez	Jan	Fev	Mar	Abr	Mai	Jun	
A1/IC2 – Carvalhos	26.613	31.508	32.540	32.976	35.314	33.716	33.226	35.687	31.797	32.620	35.268	35.525	36.151	36.674	36.088	
Carvalhos – A20/A32	26.613	31.508	32.540	32.976	35.314	33.716	33.226	35.687	31.797	32.620	35.268	35.525	36.151	36.674	36.088	
A20/A32 – S. Lourenço	26.613	31.508	32.540	32.976	35.314	33.716	33.226	35.687	31.797	32.620	35.268	35.525	36.151	36.674	36.088	
S. Lourenço – EN 222	41.917	49.214	50.565	52.446	56.653	53.745	53.033	57.151	50.949	44.589	50.890	50.378	52.887	54.182	53.306	
EN 222 – Freixo Sul	52.388	60.557	62.078	63.698	67.334	65.098	64.541	70.177	62.030	54.782	62.708	62.904	65.017	66.799	65.430	
Freixo Sul – Freixo Norte	N/D	N/D	N/D	N/D	N/D	N/D	N/D	N/D	N/D	N/D	N/D	N/D	N/D	N/D	N/D	
Freixo Norte – Campanhã	93.773	111.309	115.468	115.324	115.667	116.733	114.956	110.000	110.283	100.984	112.248	111.848	115.395	118.480	116.061	
Campanhã – Mercado Abastecedor	93.773	111.309	115.468	115.324	115.667	116.733	114.956	110.000	110.283	100.984	112.248	111.848	115.395	118.480	116.061	
Mercado Abastecedor – Antas	107.480	119.783	124.886	122.366	123.424	125.485	123.244	133.512	125.263	112.915	120.854	120.518	122.890	126.553	127.305	
Antas – A3/A20	119.763	135.414	135.788	135.134	135.392	139.593	138.028	141.122	134.351	123.854	136.860	136.818	138.052	139.122	138.376	
A3/A20 – Paranhos	117.367	125.559	125.412	120.352	111.909	122.677	119.727	127.457	120.186	124.349	137.329	137.277	136.969	142.281	135.748	
Paranhos – Ameal (EN12/EN14)	119.494	127.749	127.922	128.126	126.357	133.474	131.939	143.673	124.513	127.042	140.274	140.224	139.910	144.984	138.528	
Ameal (EN12/EN14) – Regado	N/D	N/D	N/D	N/D	N/D	N/D	N/D	N/D	N/D	N/D	N/D	N/D	N/D	N/D	N/D	
Regado – Francos	117.898	132.056	129.673	129.404	124.740	133.600	131.884	135.475	125.280	126.407	138.733	138.540	139.910	144.984	138.528	
Média Ponderada	75.199	85.435	86.675	86.909	87.664	89.083	87.889	91.822	84.820	80.305	89.189	89.130	92.157	94.758	92.340	



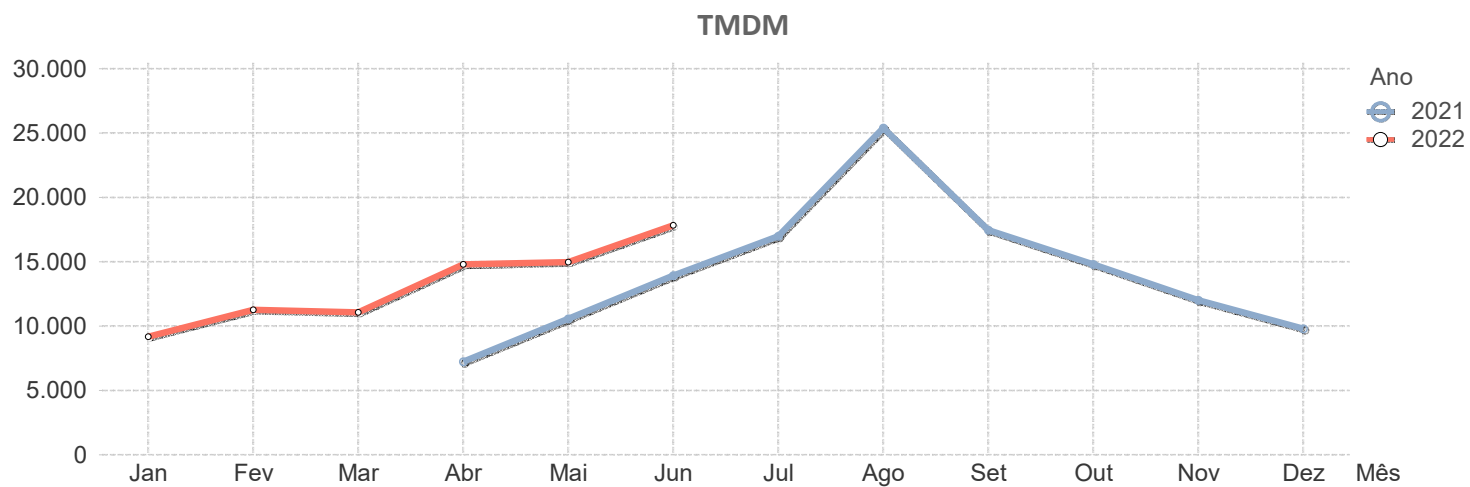
A21																
		2021									2022					
Sublanço	..	Abr	Mai	Jun	Jul	Ago	Set	Out	Nov	Dez	Jan	Fev	Mar	Abr	Mai	Jun
Ericeira – Mafra Oeste	..	7.504	9.434	9.323	10.017	10.990	10.215	9.884	9.137	9.057	8.816	9.622	8.673	9.980	10.435	9.979
Mafra Oeste – Mafra Este	..	7.323	9.255	9.029	10.186	10.695	10.057	9.696	9.329	8.921	8.551	9.365	8.550	9.874	10.128	9.642
Mafra Este – Malveira	..	14.770	17.635	17.373	18.513	18.459	18.873	18.672	17.400	18.081	16.345	18.132	17.132	18.661	19.179	17.963
Malveira – Venda do Pinheiro (A8/A21)	..	18.492	21.827	21.925	21.731	22.049	23.251	23.320	23.215	21.828	20.365	22.815	21.493	22.747	23.985	22.042
Média Ponderada	..	11.110	13.511	13.357	14.172	14.622	14.521	14.279	13.628	13.420	12.554	13.883	12.904	14.265	14.799	13.894



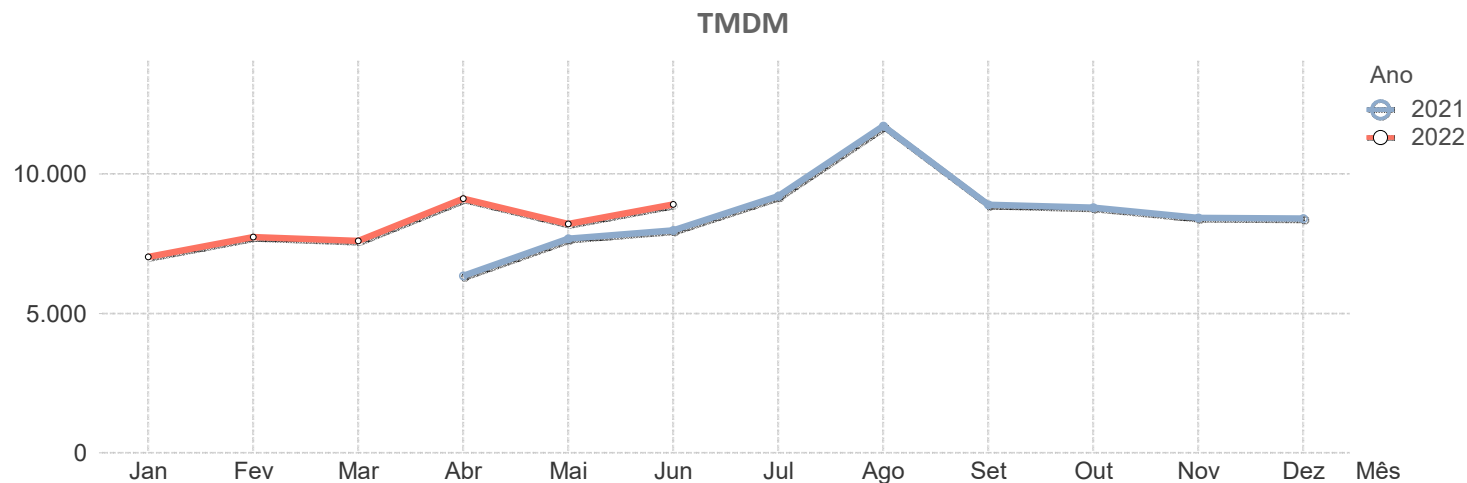
A22																
Sublanço	2021										2022					
	Abr	Mai	Jun	Jul	Ago	Set	Out	Nov	Dez	Jan	Fev	Mar	Abr	Mai	Jun	
Bensafrim – Lagos	3.595	4.275	5.095	5.585	7.217	5.881	5.248	4.771	4.107	4.069	4.424	4.418	5.002	5.113	5.441	
Lagos – Odeáxere	4.343	5.974	8.073	9.511	14.805	10.595	9.017	7.167	5.693	5.490	6.467	6.472	8.663	8.799	10.383	
Odeáxere – Mexilhoeira	4.145	5.951	8.271	9.906	15.915	11.153	9.445	7.384	5.714	5.425	6.651	6.753	9.128	9.464	11.107	
Mexilhoeira – Alvor	4.919	6.702	9.100	10.833	17.258	12.214	10.709	8.975	6.244	6.116	7.477	7.520	10.744	10.492	12.163	
Alvor – Portimão	4.746	6.645	9.105	10.921	17.457	12.136	10.510	8.499	6.242	6.459	7.705	7.466	10.637	10.591	12.264	
Portimão – Lagoa (Silves)	6.271	9.002	12.582	15.512	24.931	16.638	13.734	11.397	9.190	9.861	11.231	10.385	14.120	14.308	17.078	
Lagoa (Silves) – Alcantarilha	8.619	12.266	16.545	19.871	31.107	21.337	18.023	15.005	11.725	11.118	13.493	13.713	18.271	18.461	22.124	
Alcantarilha – Algoz	9.779	13.790	18.629	22.419	35.039	23.865	19.928	16.288	12.762	12.127	14.793	14.647	19.759	20.496	24.937	
Algoz – Guia	9.472	13.532	18.404	22.328	35.425	23.781	19.800	16.007	12.427	11.783	14.485	15.005	19.911	20.251	24.678	
Guia – A2/A22	11.644	16.858	22.855	27.801	42.729	28.677	23.236	18.508	15.069	13.984	17.020	17.230	23.501	23.813	29.391	
A2/A22 – Boliqueime	12.921	17.796	23.004	27.480	40.401	28.395	24.106	19.402	16.459	14.990	18.284	18.480	24.080	24.544	29.362	
Boliqueime – Loulé	15.821	21.138	26.187	30.054	42.159	31.987	28.457	22.864	19.459	17.751	21.593	21.551	27.991	29.291	33.677	
Loulé – Faro (Aeroporto)	13.316	18.473	23.235	27.059	38.367	28.873	25.724	20.173	17.518	15.948	19.322	19.766	25.611	26.792	31.010	
Faro (Aeroporto) – Faro (Estói)	8.704	11.891	14.770	18.034	25.249	16.626	16.113	13.004	11.553	N/D	N/D	N/D	N/D	N/D	N/D	
Faro (Estói) – Olhão	6.143	9.189	12.226	15.850	23.276	15.274	12.132	9.899	8.300	7.773	9.695	9.217	12.229	12.223	14.885	
Olhão – Tavira	5.625	8.647	11.592	15.101	22.068	14.514	11.538	9.501	7.829	7.352	9.277	8.796	11.684	11.632	14.120	
Tavira – Monte Gordo	3.081	5.510	7.585	10.185	15.336	9.716	7.658	6.218	4.960	4.739	6.183	5.666	7.846	7.594	9.341	
Monte Gordo – Castro Marim	3.109	6.833	8.597	10.697	15.557	10.654	9.245	7.702	5.713	5.741	7.715	6.984	9.401	8.983	10.358	

TMDM


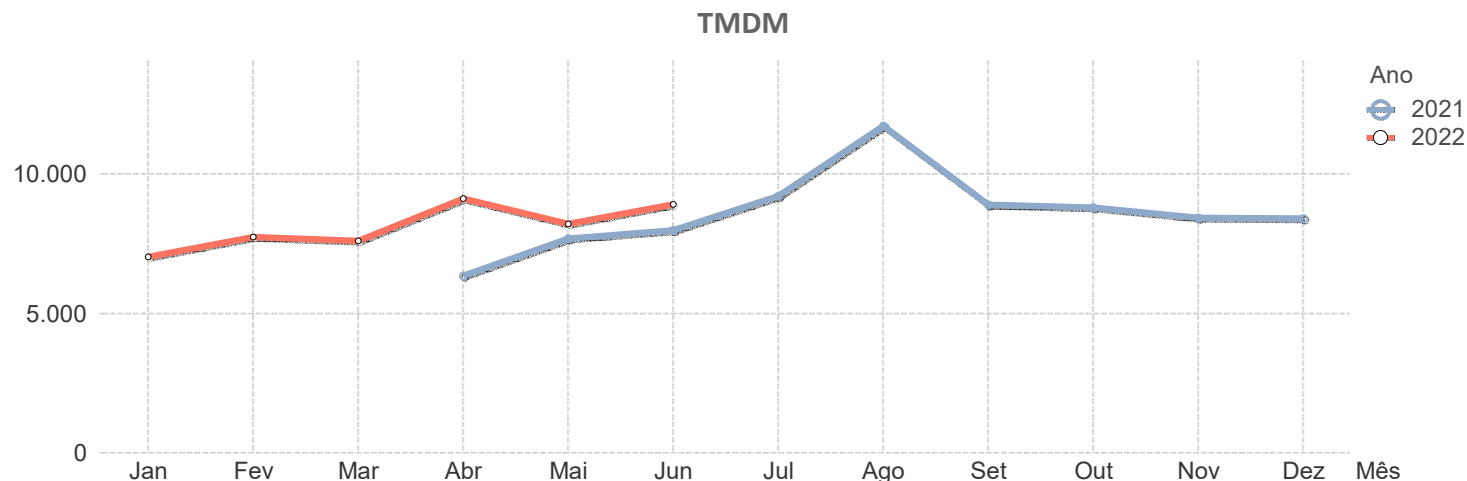
		A22														
		2021									2022					
Sublanço	..	Abr	Mai	Jun	Jul	Ago	Set	Out	Nov	Dez	Jan	Fev	Mar	Abr	Mai	Jun
Castro Marim – Ponte Internacional do G...	..	1.934	7.972	11.186	11.229	16.328	11.207	9.722	8.093	5.999	6.126	8.209	7.455	11.000	10.512	12.136
Média Ponderada		7.240	10.573	13.935	16.987	25.401	17.478	14.795	12.015	9.792	9.181	11.277	11.082	14.795	14.968	17.834



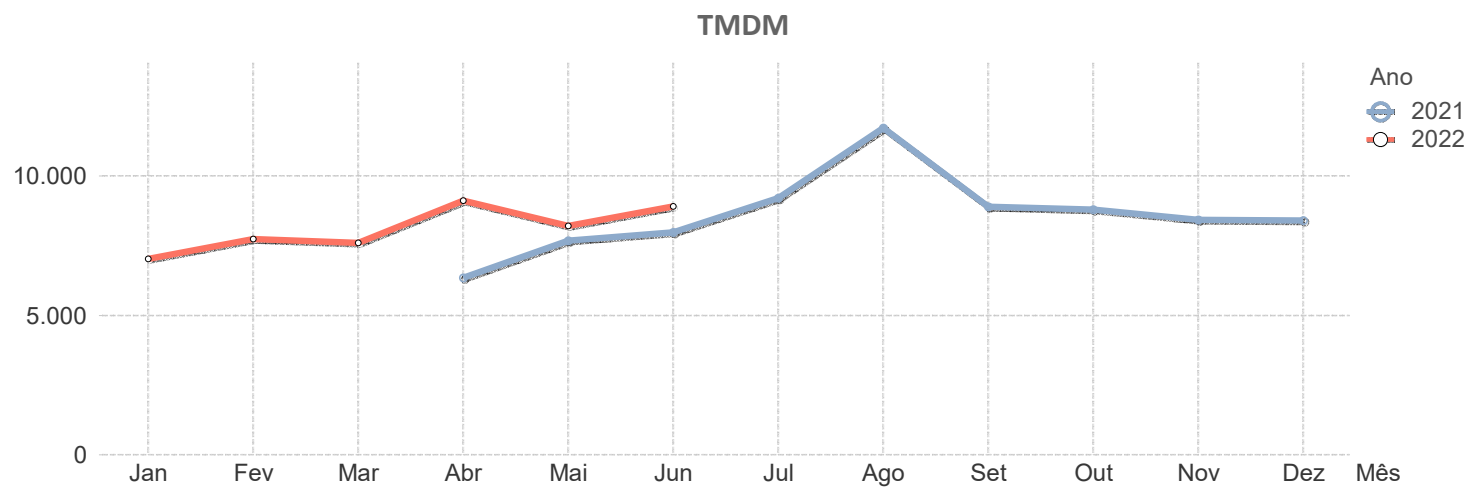
A23																
Sublanço	2021										2022					
	Abr	Mai	Jun	Jul	Ago	Set	Out	Nov	Dez	Jan	Fev	Mar	Abr	Mai	Jun	
Torres Novas (A1) – Zibreira	11.968	14.355	14.235	16.509	19.284	16.551	16.380	15.586	15.701	13.321	14.604	14.221	16.272	16.012	17.440	
Zibreira – Torres Novas	13.010	15.605	15.991	17.967	21.341	17.978	17.792	16.945	16.666	13.780	15.793	15.059	17.826	16.876	19.358	
Torres Novas – Entroncamento	13.285	15.967	15.758	18.290	21.801	18.241	17.837	17.409	17.003	14.267	15.666	15.231	17.426	17.147	18.298	
Entroncamento – Atalaia	12.486	15.036	15.261	16.810	20.350	16.988	16.410	16.438	15.590	14.064	15.484	15.004	17.191	16.850	17.647	
Atalaia – Tancos	11.737	14.807	14.762	16.976	19.239	16.116	16.195	16.105	15.034	13.096	14.955	14.271	17.029	14.887	15.142	
Tancos – Constância (Oeste)	11.094	13.993	13.501	16.001	17.962	15.241	15.318	15.328	14.503	12.879	14.211	13.750	15.886	15.192	15.512	
Constância (Oeste) – Constância	10.216	12.886	12.433	14.736	16.539	14.034	14.107	14.111	13.355	11.801	13.052	12.661	14.630	13.990	14.287	
Constância – Amoreira	8.974	11.319	10.921	12.942	14.530	12.327	12.390	12.399	11.731	9.972	11.065	10.775	12.448	11.902	12.158	
Amoreira – Abrantes Oeste	8.174	10.310	9.948	11.791	13.234	11.228	11.287	11.292	10.687	8.426	9.349	9.100	10.514	10.056	10.269	
Abrantes Oeste – Abrantes Este	6.959	8.416	8.748	9.990	13.183	9.718	9.515	9.168	8.957	7.222	8.234	7.833	9.985	8.699	9.531	
Abrantes Este – Mouriscas	8.627	10.114	10.439	11.617	14.385	11.307	11.151	10.713	10.636	8.921	9.893	9.503	11.511	10.340	11.125	
Mouriscas – Mação	5.247	6.451	6.889	7.909	10.731	7.690	7.546	7.149	7.275	5.814	6.482	6.256	8.029	6.900	7.671	
Mação – Gavião	4.892	6.033	6.483	7.450	10.209	7.184	7.204	6.634	6.781	5.401	6.027	5.835	7.568	6.407	7.165	
Gavião – Envendos	4.635	5.742	6.144	7.134	9.854	6.868	6.692	6.337	6.504	5.147	5.737	5.541	7.234	6.061	6.816	
Envendos – Gardete	4.693	5.818	6.215	7.202	9.906	6.933	6.802	6.401	6.562	5.215	5.702	5.608	7.296	6.157	7.101	
Gardete – Riscada	5.926	7.276	7.894	8.910	11.969	8.677	8.439	7.977	8.094	6.550	7.274	7.023	9.060	7.739	8.611	
Riscada – Fratel	5.893	7.242	7.869	8.862	11.927	8.630	8.386	7.928	8.052	6.507	7.227	6.972	9.001	7.686	8.557	
Fratel – Perdigão	4.818	5.962	6.619	7.706	10.654	7.480	7.260	6.812	7.048	5.604	6.219	5.973	7.863	6.614	7.462	



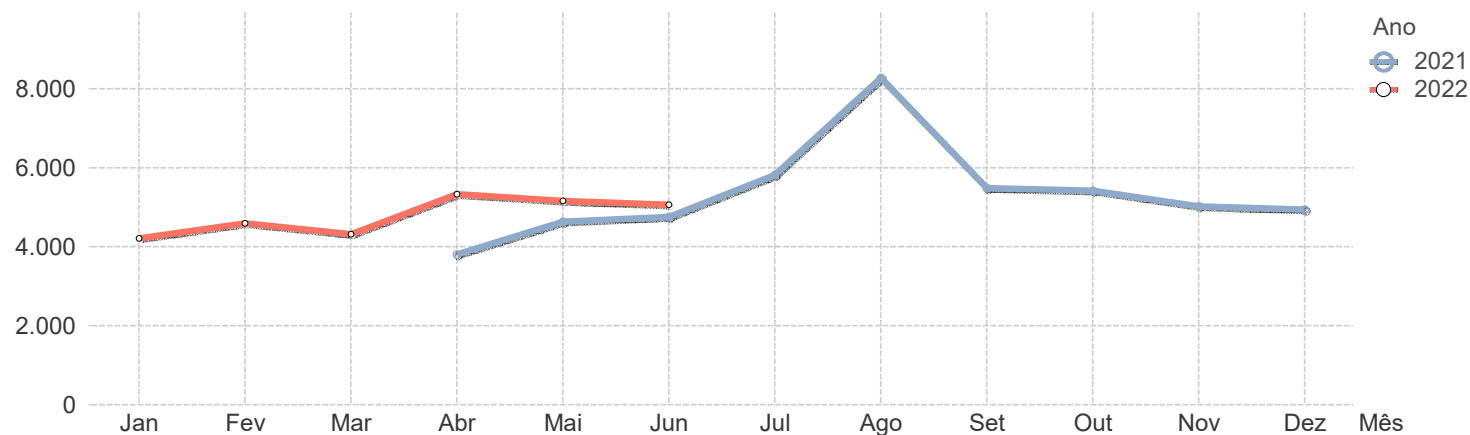
A23																
Sublanço	2021										2022					
	Abr	Mai	Jun	Jul	Ago	Set	Out	Nov	Dez	Jan	Fev	Mar	Abr	Mai	Jun	
Perdigão – Alvaiade	5.812	7.166	7.942	9.028	11.853	8.661	8.582	8.086	8.400	6.853	7.517	7.380	8.843	7.981	8.757	
Alvaiade – Sarnadas (Retaxo)	5.212	6.426	7.011	8.206	11.106	7.937	7.750	7.417	7.688	6.201	6.805	6.689	8.324	7.266	8.558	
Sarnadas (Retaxo) – Castelo Branco Sul	4.864	5.986	6.533	7.565	10.156	7.442	7.522	7.077	7.367	5.911	6.541	6.377	7.973	6.915	7.667	
Castelo Branco Sul – Hospital	4.660	5.712	6.198	7.152	9.841	7.073	7.020	6.620	6.807	5.622	6.194	5.889	7.200	5.306	5.296	
Hospital – Castelo Branco Norte	3.601	4.497	4.942	5.913	8.598	5.660	5.510	5.126	5.275	4.312	4.721	4.654	5.975	4.948	5.616	
Castelo Branco Norte – Alcains	9.245	10.808	11.153	12.139	14.610	11.704	11.584	11.330	11.365	9.856	10.600	10.610	11.996	11.187	11.732	
Alcains – Lardosa	4.672	5.659	6.019	7.051	9.437	6.770	6.635	6.192	6.574	5.420	5.813	5.868	7.024	5.473	6.809	
Lardosa – Soalheira	5.479	6.610	6.979	7.870	10.183	7.570	7.478	7.167	7.260	6.128	6.252	6.491	7.513	6.732	7.808	
Soalheira – Castelo Novo	4.748	5.764	6.111	7.116	9.463	6.844	6.743	6.414	6.592	5.490	5.916	6.023	7.133	6.366	6.897	
Castelo Novo – Fundão	7.308	8.656	8.999	9.849	12.087	9.436	9.368	9.058	8.940	7.817	8.446	8.505	9.650	9.047	9.509	
Fundão – Alcaria	6.408	7.597	7.830	8.673	10.747	8.279	8.160	7.906	7.740	6.828	7.367	7.463	8.470	7.858	8.236	
Alcaria – Covilhã Sul	3.918	4.662	4.955	6.077	8.369	5.801	5.693	5.372	5.546	4.644	4.975	5.061	6.085	5.304	5.695	
Covilhã Sul – Covilhã Norte	3.545	4.142	4.398	5.434	7.565	5.057	4.923	4.577	4.631	3.786	4.162	4.278	5.168	4.587	4.974	
Covilhã Norte – Belmonte Sul	5.235	6.094	6.343	7.428	9.772	7.169	7.092	6.759	6.751	5.722	6.192	6.240	7.235	6.717	6.989	
Belmonte Sul – Belmonte Norte	3.502	4.131	4.357	5.363	7.095	4.916	4.896	4.554	4.586	3.957	4.345	4.433	5.296	4.811	5.080	
Belmonte Norte – Benespera	3.878	4.596	4.852	5.945	8.109	5.590	5.561	5.180	5.195	4.376	4.722	4.795	5.730	5.241	5.525	
Benespera – Guarda (A23)	4.142	4.878	5.120	6.220	8.363	5.873	5.847	5.463	5.444	4.521	5.019	5.063	6.000	5.516	5.789	
Guarda (A23) – Pinhel	5.398	6.112	6.277	7.307	9.422	6.905	6.929	6.546	6.330	5.767	6.206	6.265	7.077	6.678	6.887	



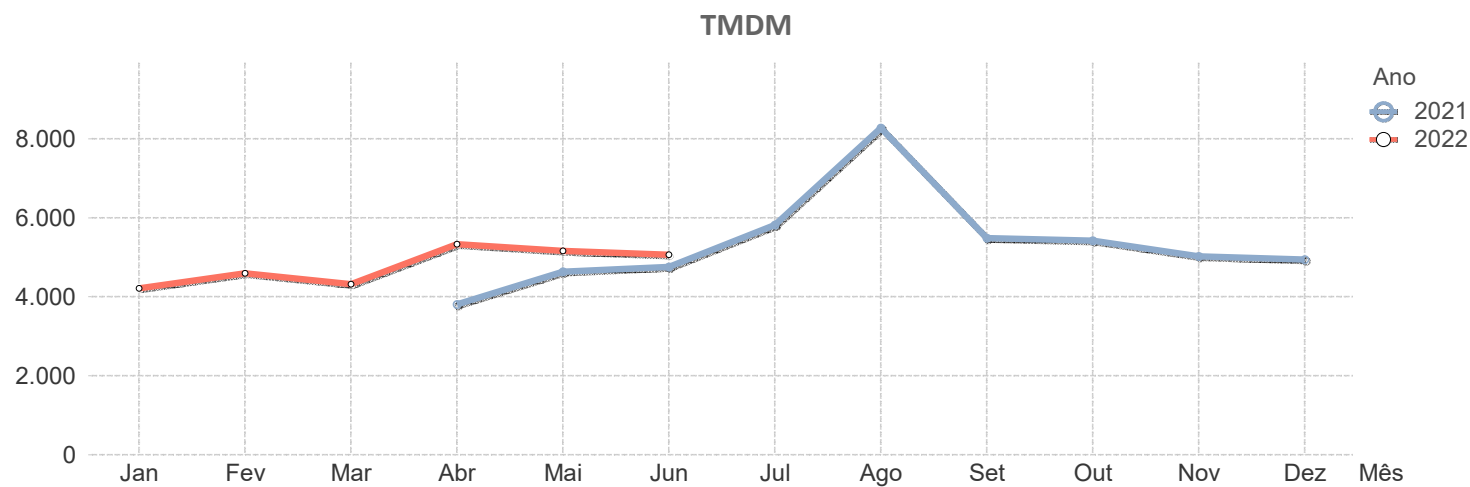
		A23														
		2021										2022				
Sublanço	..	Abr	Mai	Jun	Jul	Ago	Set	Out	Nov	Dez	Jan	Fev	Mar	Abr	Mai	Jun
Média Ponderada	..	6.346	7.680	7.984	9.205	11.720	8.895	8.789	8.431	8.399	7.026	7.742	7.602	9.116	8.211	8.905



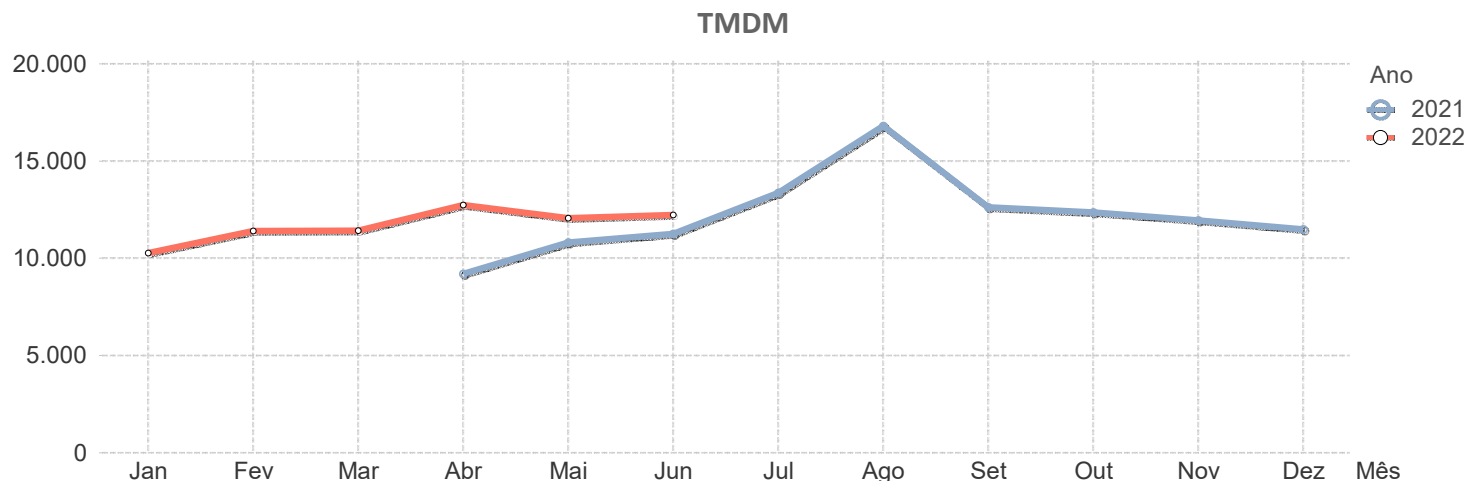
A24																
Sublanço	2021										2022					
	Abr	Mai	Jun	Jul	Ago	Set	Out	Nov	Dez	Jan	Fev	Mar	Abr	Mai	Jun	
Fronteira – Vila Verde da Raia	5	2.900	2.909	4.695	7.520	3.659	3.694	3.283	3.445	3.074	3.029	2.836	4.026	3.295	3.295	
Vila Verde da Raia – Zona Industrial de C...	1.689	2.441	1.820	4.120	6.812	3.156	3.121	2.732	2.935	2.637	2.562	2.372	3.440	2.783	2.738	
Zona Industrial de Chaves – Chaves	1.733	2.296	2.272	4.028	6.681	2.882	2.823	2.468	2.764	2.406	2.320	2.151	3.236	2.579	2.578	
Chaves – EN103	2.755	3.465	3.463	5.317	8.465	4.157	4.155	3.706	3.985	3.444	3.466	3.245	4.420	3.832	3.725	
EN103 – Vidago	3.281	4.084	4.203	6.103	9.487	4.945	4.941	4.442	4.662	4.004	4.140	3.892	5.146	4.541	4.430	
Vidago – Pedras Salgadas	3.810	4.727	4.808	6.785	10.341	5.654	5.641	5.086	5.269	4.523	4.729	4.473	5.796	5.184	5.112	
Pedras Salgadas – A7/A24	3.869	4.781	4.847	6.816	10.364	5.722	5.701	5.150	5.314	4.577	4.784	4.530	5.849	5.251	5.198	
A7/A24 – Vila Pouca de Aguiar	2.848	3.477	3.550	4.242	5.967	3.867	3.897	3.654	3.524	3.055	3.351	3.161	3.694	3.595	3.517	
Vila Pouca de Aguiar – Fortunho	2.689	3.253	3.289	3.926	5.556	3.660	3.686	3.458	3.341	2.889	3.159	2.985	3.478	3.435	3.352	
Fortunho – A24/ex-IP4	4.435	5.182	5.160	5.862	7.564	5.539	5.580	5.370	5.160	4.585	4.985	4.815	5.314	5.302	5.168	
A24/ex-IP4 – A4/A24	3.020	3.494	3.606	4.232	5.624	4.078	4.047	3.944	3.665	3.244	3.639	3.480	3.865	4.019	3.877	
A4/A24 – Constantim	6.630	7.814	8.042	9.247	11.341	9.298	9.060	8.646	8.090	7.044	7.990	7.682	8.671	9.065	8.860	
Constantim – Portela	7.317	8.670	8.773	9.811	12.318	9.946	9.488	9.450	8.972	7.735	8.660	8.233	9.251	9.605	9.151	
Portela – Régua	6.767	8.158	8.172	9.262	11.661	9.339	9.305	8.836	8.448	7.241	8.159	7.779	8.868	9.167	8.596	
Régua – Armamar	3.923	4.597	4.707	5.454	7.478	5.440	5.459	5.217	5.047	4.176	4.738	4.439	5.196	5.738	5.041	
Armamar – Lamego	6.730	7.817	8.030	8.920	11.622	9.095	8.973	9.119	8.825	7.227	7.880	7.477	8.595	8.835	8.465	
Lamego – Bigorne	2.930	3.581	3.791	4.351	6.429	4.452	4.318	3.827	3.711	3.056	3.453	3.182	4.167	4.082	4.116	
Bigorne – Castro Daire Norte	2.682	3.317	3.587	4.140	6.209	4.218	4.086	3.590	3.495	2.848	3.221	2.932	3.961	3.846	3.905	

TMDM


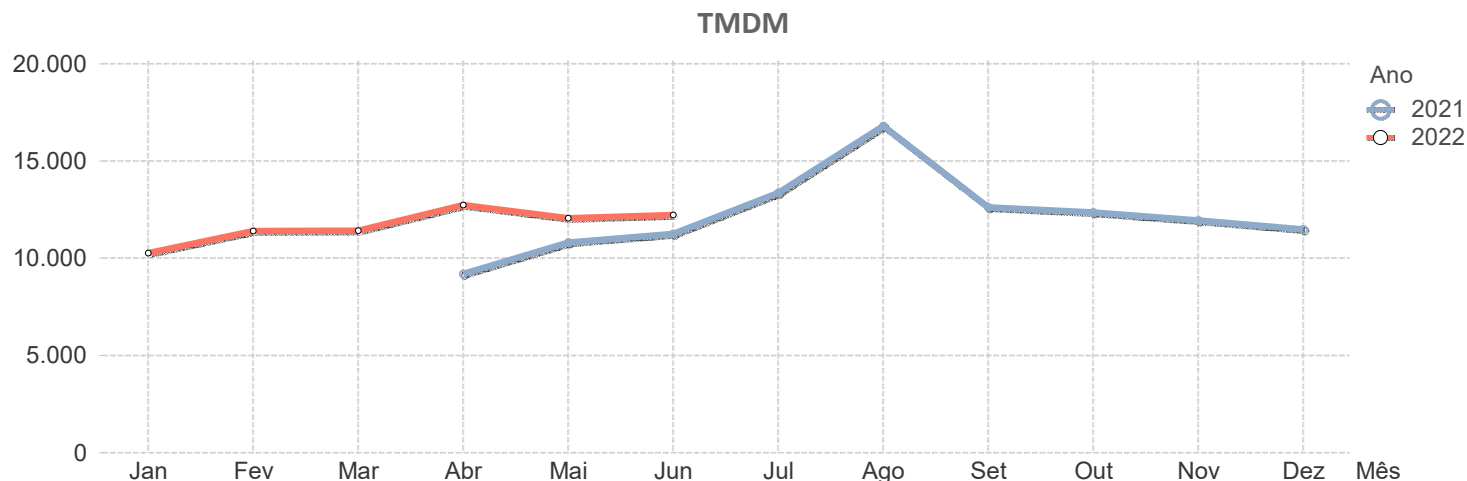
A24																
		2021									2022					
Sublanço	..	Abr	Mai	Jun	Jul	Ago	Set	Out	Nov	Dez	Jan	Fev	Mar	Abr	Mai	Jun
Castro Daire Norte – Castro Daire Leste	..	3.660	4.399	4.714	5.302	7.541	5.344	5.231	4.713	4.535	3.817	4.277	3.944	4.987	4.879	4.806
Castro Daire Leste – Carvalhal	..	4.086	4.954	5.209	5.858	8.294	5.909	5.800	5.290	5.132	4.324	4.824	4.487	5.683	5.544	5.503
Carvalhal – Arcas	..	4.116	4.960	5.206	5.850	8.329	5.913	5.831	5.331	5.191	4.337	4.826	4.506	5.701	5.303	5.569
Arcas – EN16	..	4.157	5.032	5.286	5.975	8.486	6.015	5.913	5.415	5.291	4.471	4.958	4.583	5.802	5.617	5.707
EN16 – Viseu (IP5)	..	3.364	4.000	4.214	4.801	6.906	4.758	4.575	4.100	3.987	3.428	3.773	3.449	4.511	4.311	4.451
Viseu (IP5) – Faíl (A25)	..	3.569	4.244	4.471	5.095	7.330	5.053	4.857	4.350	4.220	3.636	3.997	3.660	4.781	4.587	4.725
Média Ponderada	..	3.813	4.640	4.756	5.815	8.274	5.490	5.424	5.024	4.947	4.213	4.597	4.317	5.336	5.162	5.063



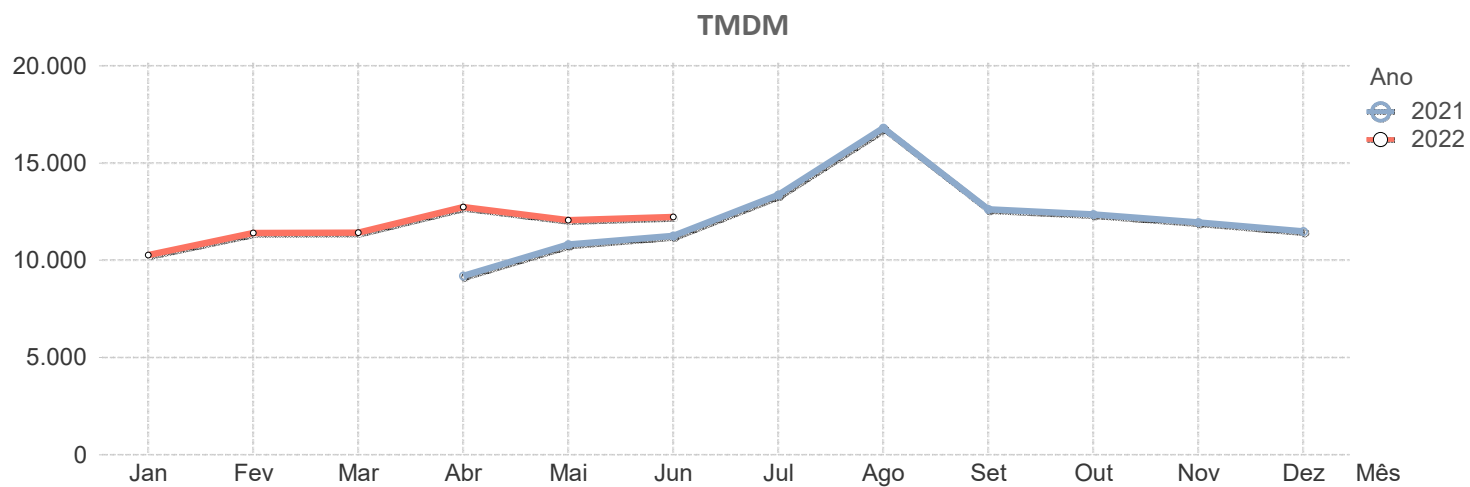
A25																
Sublanço	2021										2022					
	Abr	Mai	Jun	Jul	Ago	Set	Out	Nov	Dez	Jan	Fev	Mar	Abr	Mai	Jun	
Barra – Zona Industrial	20.760	24.652	26.041	32.389	39.229	27.261	23.607	22.532	20.936	20.683	21.881	22.773	24.437	25.667	26.041	
Zona Industrial – Gafanha da Nazaré	20.760	24.652	26.041	32.389	39.229	27.261	23.607	22.532	20.936	20.683	21.881	22.773	24.437	25.667	26.041	
Gafanha da Nazaré – Pirâmides	29.645	35.199	37.189	41.122	47.632	37.952	35.669	33.928	32.404	31.498	34.090	32.546	34.908	36.662	37.178	
Pirâmides – Esgueira	24.448	26.939	26.757	30.863	35.126	29.047	28.608	28.321	26.011	24.352	26.022	34.218	32.155	29.598	27.991	
Esgueira – Aveiro Nascente (A17/A25)	13.981	17.056	17.841	20.031	24.072	20.226	20.034	19.850	18.238	15.919	17.964	17.663	20.305	19.731	19.503	
Aveiro Nascente (A17/A25) – Zona Industr...	24.149	28.264	29.136	33.096	39.068	32.807	32.573	32.452	30.003	25.725	30.181	28.958	34.312	32.570	31.601	
Zona Industrial de Aveiro – Angeja Poente	21.978	26.240	27.835	30.899	37.246	31.439	30.777	30.431	28.115	24.475	27.612	27.400	30.545	30.121	29.955	
Angeja Poente – Angeja (A25/A29)	21.917	26.216	27.634	31.344	37.814	31.443	30.723	30.109	27.938	24.565	28.526	27.069	30.652	29.652	29.860	
Angeja (A25/A29) – Albergaria (A1/A25)	15.629	19.292	20.287	23.074	27.977	22.525	21.766	21.177	19.941	17.361	19.777	19.523	21.985	21.504	22.016	
Albergaria (A1/A25) – A25/IC2	13.066	15.464	16.088	18.568	22.628	18.078	17.381	17.182	17.265	14.647	16.212	16.884	17.883	17.129	17.322	
A25/IC2 – Carvoeiro	13.363	15.486	15.908	17.457	22.267	18.172	17.254	20.441	16.219	14.164	16.134	16.888	18.343	16.959	17.101	
Carvoeiro – Talhadas	9.948	11.819	12.232	14.482	18.236	13.870	13.211	12.703	12.332	10.961	12.198	12.923	13.672	12.812	13.142	
Talhadas – Reigoso	11.192	13.405	13.835	16.193	21.472	15.784	15.357	14.643	14.123	12.226	14.330	14.613	15.356	14.457	14.835	
Reigoso – Cambarinho	10.146	12.086	12.460	14.717	18.478	14.157	13.589	13.064	12.775	11.244	12.459	13.184	13.882	12.987	13.338	
Cambarinho – Vouzela	8.338	10.335	13.036	14.624	18.189	14.051	13.564	13.132	12.825	11.325	12.528	12.935	14.042	13.040	13.371	
Vouzela – Vouzela Nascente	10.035	12.187	13.737	14.597	18.059	14.786	15.392	14.389	13.841	12.443	14.270	14.411	15.746	14.546	14.721	
Vouzela Nascente – Ventosa	7.141	8.493	8.839	10.715	14.061	10.419	10.132	9.700	9.696	8.395	9.259	10.016	10.398	9.571	9.885	
Ventosa – Boa Aldeia Poente	7.365	8.606	8.901	11.106	14.587	10.874	10.759	9.882	9.860	8.332	9.424	10.124	10.517	9.622	9.856	



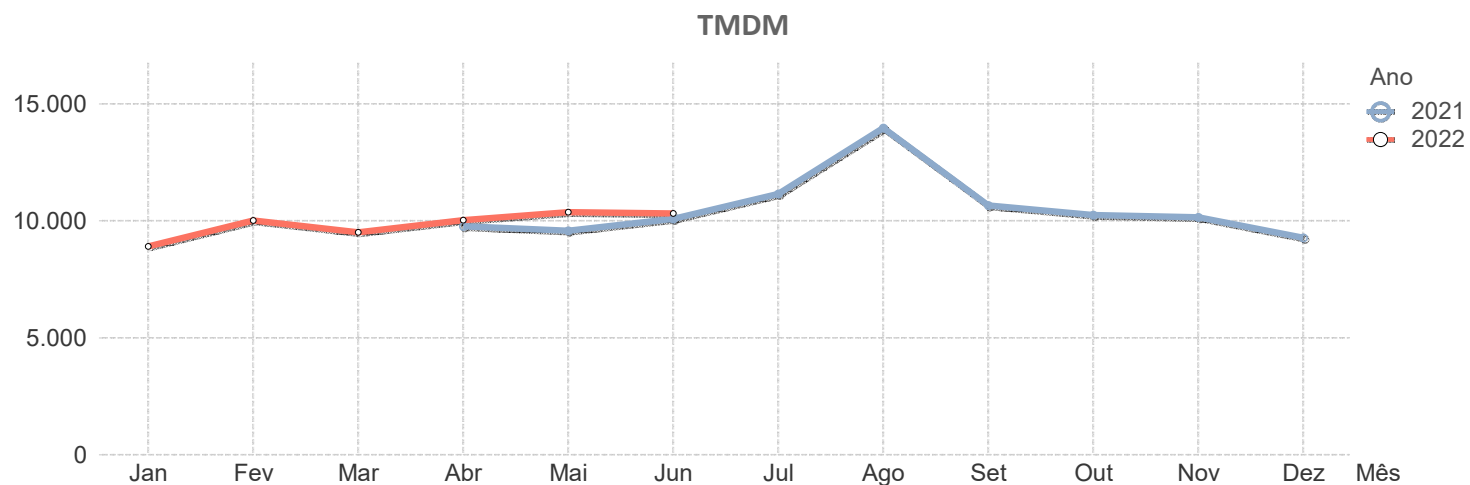
A25																
Sublanço	2021										2022					
	Abr	Mai	Jun	Jul	Ago	Set	Out	Nov	Dez	Jan	Fev	Mar	Abr	Mai	Jun	
Boa Aldeia Poente – Boa Aldeia Nascente	5.963	6.772	6.999	8.786	11.794	8.465	8.681	7.793	7.893	6.743	7.838	8.007	8.597	7.568	7.766	
Boa Aldeia Nascente – Fail	5.885	6.989	7.265	8.844	11.597	8.511	8.293	7.911	7.998	6.915	7.624	8.064	8.563	7.817	8.089	
Fail – EN231	10.146	11.648	12.234	13.849	17.364	13.382	13.187	12.940	12.742	11.338	12.428	12.095	13.409	12.794	12.963	
EN231 – EN2	4.565	5.335	5.572	7.181	9.983	6.645	6.526	6.124	6.139	5.275	5.881	5.722	6.678	6.120	6.382	
EN2 – Caçador	9.430	10.863	11.122	13.529	15.698	12.818	12.832	11.850	12.500	10.598	12.591	11.633	13.068	12.248	12.459	
Caçador – Fagilde	11.486	13.181	13.505	15.381	18.477	15.077	15.051	14.750	14.316	13.240	15.538	14.447	14.988	14.645	14.820	
Fagilde – Mangualde	12.552	14.132	14.460	15.895	18.921	14.792	15.502	15.115	14.537	13.251	14.504	14.178	15.154	14.698	14.876	
Mangualde – Chãs de Tavares	7.511	8.622	8.883	10.416	13.221	9.811	9.775	9.288	9.172	8.219	9.031	8.370	9.997	9.536	9.700	
Chãs de Tavares – Fornos de Algodres	7.175	8.283	8.510	9.788	12.313	9.262	9.513	9.027	8.649	7.511	8.857	7.936	9.663	9.173	9.266	
Fornos de Algodres – Celorico da Beira	6.681	7.722	7.940	9.378	11.916	8.758	8.761	8.404	8.149	7.340	8.037	7.443	9.077	8.577	8.635	
Celorico da Beira – EN17	7.179	8.226	8.443	10.471	12.461	9.512	9.404	8.338	8.365	7.318	8.648	8.008	9.727	9.132	9.217	
EN17 – Ratoeira Poente	7.052	8.166	8.381	9.946	12.548	9.249	9.266	8.962	8.613	7.803	8.529	8.016	9.527	9.095	9.203	
Ratoeira Poente – Ratoeira Nascente	7.083	8.225	8.446	8.666	11.019	8.335	9.794	9.935	9.238	8.301	9.483	8.068	9.578	9.146	9.261	
Ratoeira Nascente – A25/IP2	6.823	7.874	8.169	9.800	12.783	8.937	8.991	8.620	8.545	7.432	8.332	7.920	9.669	9.030	9.276	
A25/IP2 – Guarda (A25)	6.671	7.667	7.951	9.802	12.828	8.966	9.029	8.622	8.552	7.496	8.093	7.714	9.438	8.815	9.033	
Guarda (A25) – Pinhel	6.243	7.648	8.069	9.045	11.598	8.887	8.857	7.986	7.865	7.077	8.146	7.407	9.286	8.819	9.267	
Pinhel – Pínzio	4.900	5.781	5.897	8.261	11.418	7.039	7.036	6.417	6.311	5.777	6.151	6.023	7.664	6.717	6.859	
Pínzio – Alto do Leomil	4.800	5.882	5.987	8.528	11.468	7.164	6.755	7.065	6.818	6.264	7.078	5.973	7.659	6.890	7.082	



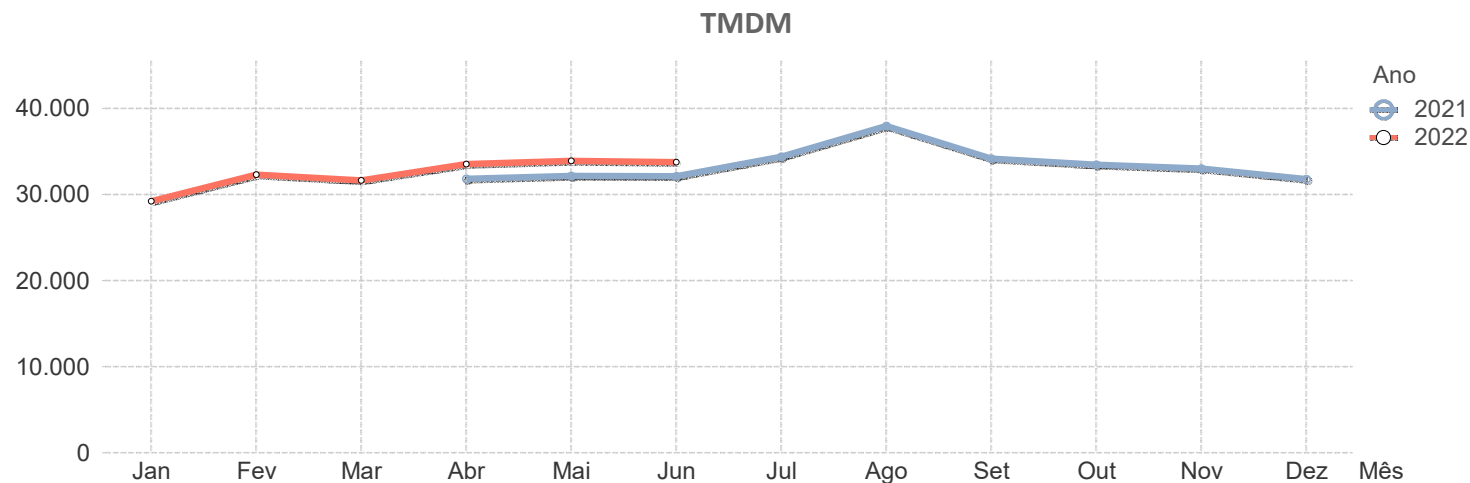
A25																
		2021									2022					
Sublanço	..	Abr	Mai	Jun	Jul	Ago	Set	Out	Nov	Dez	Jan	Fev	Mar	Abr	Mai	Jun
Alto do Leomil – EN332	..	4.231	5.066	5.074	7.379	10.015	6.219	6.160	5.653	5.485	5.118	5.474	5.356	6.893	5.985	6.093
Média Ponderada		9.204	10.813	11.262	13.357	16.802	12.619	12.361	11.952	11.494	10.264	11.412	11.423	12.747	12.065	12.223



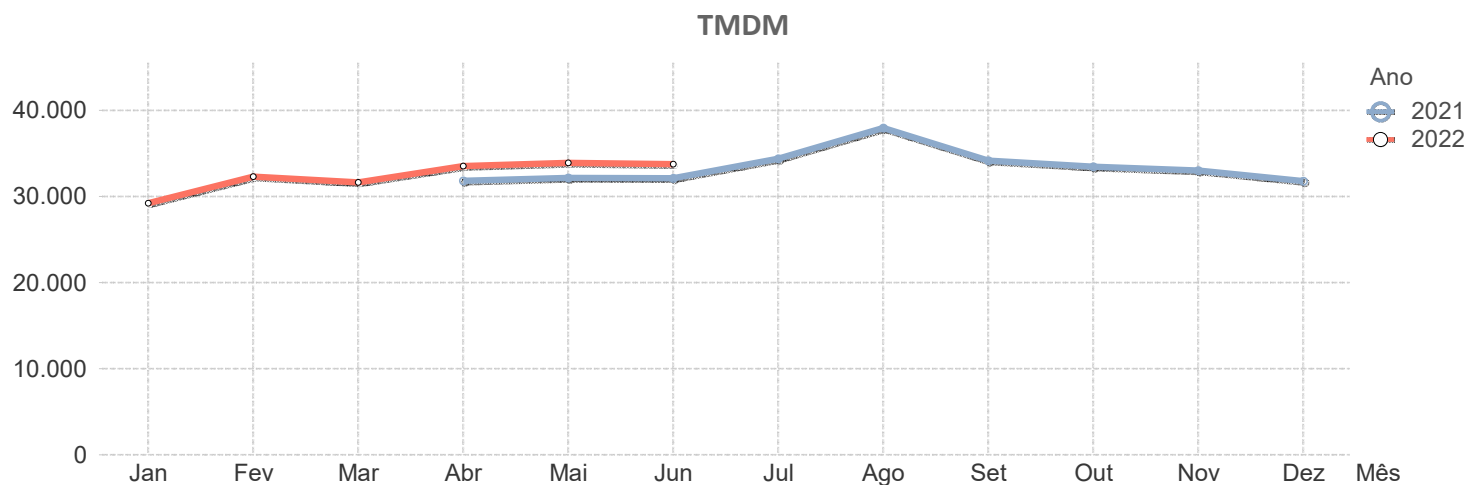
A27																
Sublanço	2021										2022					
	Abr	Mai	Jun	Jul	Ago	Set	Out	Nov	Dez	Jan	Fev	Mar	Abr	Mai	Jun	
Meadela – Nogueira	11.698	11.242	11.947	13.179	16.110	12.590	12.128	12.212	11.216	10.788	12.091	11.466	11.967	12.427	12.406	
Nogueira – Lanheses	10.963	10.872	11.359	12.529	15.363	12.058	11.576	11.463	10.426	10.066	11.287	10.759	11.209	11.642	11.603	
Lanheses – Estorãos	9.406	9.233	9.713	10.770	13.564	10.234	9.832	9.647	8.811	8.457	9.526	9.016	9.607	9.913	9.838	
Estorãos – Arcozelo	9.173	9.073	9.487	10.478	13.275	10.023	9.625	9.434	8.589	8.253	9.331	8.834	9.391	9.683	9.598	
Arcozelo – Ponte de Lima	6.992	6.991	7.319	8.182	10.842	7.801	7.530	7.364	6.678	6.381	7.217	6.845	7.362	7.500	7.442	
Média Ponderada	9.772	9.579	10.081	11.155	13.968	10.657	10.252	10.153	9.270	8.909	10.022	9.506	10.032	10.365	10.312	



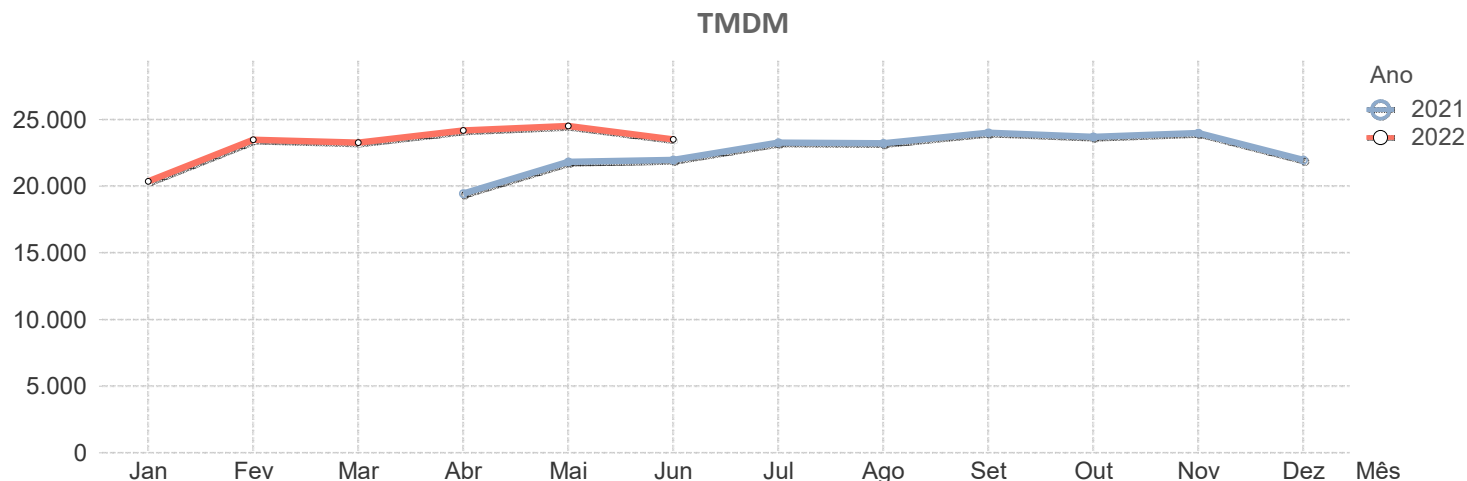
A28															
Sublanço	2021										2022				
	Abr	Mai	Jun	Jul	Ago	Set	Out	Nov	Dez	Jan	Fev	Mar	Abr	Mai	Jun
Arrábida Norte – Bessa Leite	91.864	106.418	102.150	105.897	108.564	111.458	110.171	104.000	104.202	98.465	107.769	108.258	113.161	110.739	112.952
Bessa Leite – Boavista	91.864	106.418	102.150	105.897	108.564	111.458	110.171	104.000	104.202	98.465	107.769	108.258	113.161	110.739	112.952
Boavista – Francos	105.596	122.286	117.466	123.573	124.360	127.923	128.790	132.020	123.247	118.981	128.534	129.219	129.890	129.146	131.912
Francos – EN12	105.596	122.286	117.466	123.573	124.360	127.923	128.790	132.020	123.247	118.981	128.534	129.219	129.890	129.146	131.912
EN12 – Sendim	89.300	103.414	99.338	104.295	105.146	108.292	110.490	106.000	104.022	80.931	88.107	88.847	89.081	88.612	90.592
Sendim – Matosinhos	90.231	80.103	76.532	74.832	78.769	82.078	83.159	88.577	84.607	79.163	84.330	84.498	85.697	87.349	87.222
Matosinhos – Leça da Palmeira	90.231	80.103	76.532	74.832	78.769	82.078	83.159	88.577	84.607	79.163	84.330	84.498	85.697	87.349	87.222
Leça da Palmeira – Exponor	90.231	80.103	76.532	74.832	78.769	82.078	83.159	88.577	84.607	79.163	84.330	84.498	85.697	87.349	87.222
Exponor – Freixieiro (TIR)	66.424	68.612	67.739	69.314	71.158	70.326	68.567	69.190	66.711	60.974	61.128	61.987	67.483	69.877	65.492
Freixieiro (TIR) – Perafita	62.897	63.651	63.073	64.783	67.018	65.449	65.759	69.391	67.821	60.545	61.287	63.214	67.362	69.414	70.173
Perafita – A28/A41	58.375	58.949	58.577	60.924	64.006	61.490	60.423	60.953	59.549	53.273	59.284	55.959	38.848	61.114	60.780
A28/A41 – Angeiras	61.708	61.602	61.977	65.338	64.096	54.006	52.250	52.135	50.217	50.689	59.880	59.865	63.018	65.200	64.921
Angeiras – Modivas	50.266	49.438	49.527	52.897	57.538	53.773	52.405	53.167	51.270	44.758	49.511	48.899	52.417	53.011	51.516
Modivas – EN104	49.691	48.029	47.823	50.804	54.940	51.623	50.288	50.561	48.543	45.415	51.391	47.207	52.608	51.889	51.075
EN104 – Vila do Conde	52.166	51.528	51.103	54.450	58.663	54.173	51.868	47.805	51.356	46.117	51.673	50.973	53.846	54.602	54.320
Vila do Conde – Póvoa do Varzim	42.956	43.458	43.736	47.812	54.865	47.870	47.101	43.772	41.284	38.374	43.013	41.717	44.717	45.156	45.656
Póvoa do Varzim – Estela	24.212	23.934	24.615	27.544	32.629	26.992	25.925	25.301	23.995	21.894	24.458	23.557	26.005	26.308	25.920
Estela – Apúlia	25.206	24.558	25.286	28.086	33.142	27.319	26.089	25.669	24.170	22.132	24.895	23.900	26.333	26.540	26.854



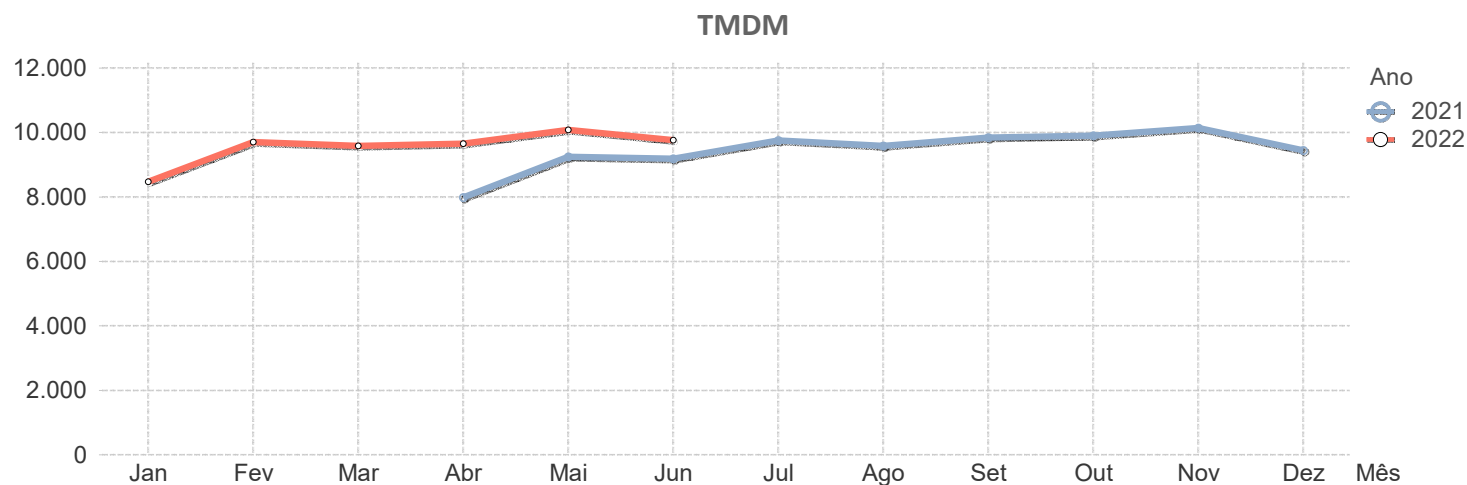
A28																
Sublanço	2021										2022					
	Abr	Mai	Jun	Jul	Ago	Set	Out	Nov	Dez	Jan	Fev	Mar	Abr	Mai	Jun	
Apúlia – Esposende	22.550	22.046	22.774	25.698	31.251	24.858	23.846	23.182	21.767	20.129	22.644	21.705	23.637	23.938	24.316	
Esposende – Antas	15.108	14.331	15.096	17.034	21.413	16.550	15.735	15.308	14.261	13.068	14.654	14.081	15.732	15.741	15.918	
Antas – Neiva	15.233	14.559	15.232	17.091	21.261	16.534	15.819	15.378	14.361	13.145	14.964	14.279	15.839	15.865	15.345	
Neiva – Darque	15.900	15.254	15.916	17.753	21.612	17.286	16.601	16.303	15.132	14.007	15.680	14.960	16.433	16.590	16.671	
Darque – Viana do Castelo	31.823	32.198	32.481	35.089	39.444	33.522	32.871	32.957	31.740	28.896	31.659	30.743	32.457	32.675	29.247	
Viana do Castelo – Meadela	16.886	16.681	17.557	19.351	23.431	18.356	17.771	17.598	16.147	15.348	17.117	16.260	17.561	17.831	12.922	
Meadela – Outeiro	9.910	9.627	10.292	11.529	14.361	10.596	10.042	9.630	8.958	8.541	9.581	8.983	10.022	10.050	10.614	
Outeiro – EN305	9.221	9.023	9.663	10.880	13.651	9.966	9.425	9.167	8.315	7.941	8.940	8.359	9.383	9.381	9.754	
EN305 – Riba de Ancora	8.378	8.057	8.657	9.811	12.440	8.969	8.508	8.240	7.467	7.129	8.044	7.482	8.469	8.352	8.785	
Riba de Ancora – Argela (Dem)	6.554	6.253	6.483	7.058	8.511	6.842	6.803	6.617	5.904	5.627	6.401	5.980	6.693	6.648	6.748	
Argela (Dem) – Vilar de Mouros	4.864	6.148	6.358	6.913	8.208	6.754	6.713	6.556	5.831	5.536	6.300	5.842	6.558	6.504	6.611	
Vilar de Mouros – Vilar de Mouros Norte	5.842	5.479	5.284	5.974	7.091	5.667	6.052	5.548	5.208	4.967	6.278	5.319	5.936	5.853	5.520	
Média Ponderada	31.813	32.141	32.129	34.391	37.951	34.170	33.442	33.025	31.786	29.219	32.297	31.632	33.547	33.913	33.769	



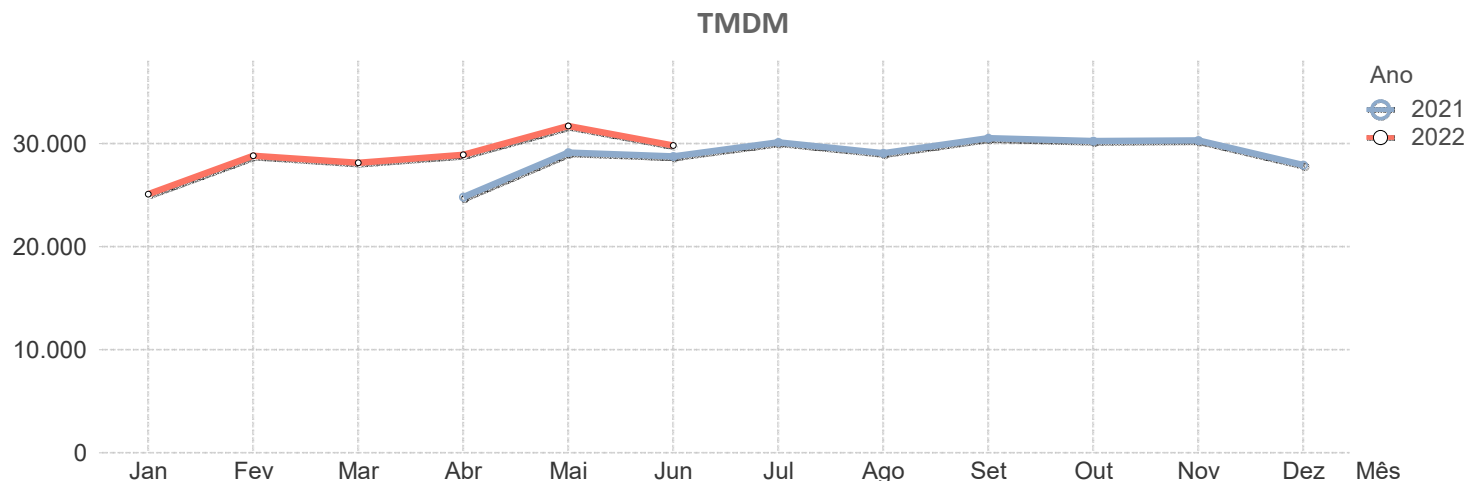
A29																
Sublanço	2021										2022					
	Abr	Mai	Jun	Jul	Ago	Set	Out	Nov	Dez	Jan	Fev	Mar	Abr	Mai	Jun	
Angeja – Salreu	10.235	12.117	12.265	13.001	15.055	13.900	13.636	13.799	12.464	11.247	13.401	12.970	14.407	13.997	13.558	
Salreu – Estarreja	9.394	10.679	11.023	12.286	13.580	12.826	12.715	13.156	11.947	11.058	12.634	12.431	13.356	13.091	12.754	
Estarreja – Ovar	9.054	10.169	10.483	11.622	12.797	12.019	11.824	12.187	11.073	10.373	11.864	11.608	12.288	12.197	12.056	
Ovar – Arada	10.467	11.058	11.250	12.412	13.555	12.926	12.752	13.171	11.546	11.246	13.576	13.272	14.646	13.631	13.227	
Arada – Maceda	11.488	13.028	13.281	14.819	16.317	15.280	14.905	15.205	13.972	13.663	15.887	15.638	16.518	16.522	15.996	
Maceda – Esmoriz	25.919	29.015	27.680	29.252	30.573	31.467	31.266	31.653	29.268	27.607	30.892	30.425	31.066	31.744	30.758	
Esmoriz – Paramos	28.020	30.161	30.002	31.337	30.811	32.987	32.222	32.200	29.480	27.094	31.019	32.243	33.218	32.866	31.987	
Paramos – Espinho Nascente	32.199	35.708	37.021	37.927	34.572	38.700	37.838	36.971	33.272	29.990	34.655	36.204	37.773	38.758	37.815	
Espinho Nascente – Espinho Norte	32.856	38.310	39.383	41.423	38.020	42.966	42.144	40.871	37.990	35.148	40.270	38.430	39.169	42.380	39.244	
Espinho Norte – Granja	32.856	38.310	39.383	41.423	38.020	42.966	42.144	40.871	37.990	35.148	40.270	38.430	39.169	42.380	39.244	
Granja – Miramar	41.335	46.239	46.218	47.776	46.104	48.849	48.440	49.666	44.732	42.055	49.543	48.704	50.207	51.538	47.232	
Miramar – ER1-18	38.237	43.157	43.317	45.350	44.474	46.664	46.505	46.896	44.373	40.709	46.055	45.618	46.546	47.552	46.484	
ER1-18 – Canelas (Gaia)	21.062	22.406	21.461	22.907	21.513	22.595	22.671	24.301	22.377	20.551	23.515	24.171	24.142	23.792	22.376	
Canelas (Gaia) – IC2	29.952	33.135	31.909	33.067	30.067	32.947	33.102	34.450	31.677	29.491	33.456	33.132	32.229	33.901	32.330	
IC2 – Hospital	26.406	29.195	28.117	28.989	25.709	27.748	27.917	30.378	30.129	26.715	30.938	29.163	28.409	29.862	28.483	
Hospital – A20/A29	26.406	29.195	28.117	28.989	25.709	27.748	27.917	30.378	30.129	26.715	30.938	29.163	28.409	29.862	28.483	
Média Ponderada	19.463	21.826	21.980	23.259	23.224	24.005	23.691	23.981	21.969	20.359	23.496	23.265	24.176	24.514	23.504	



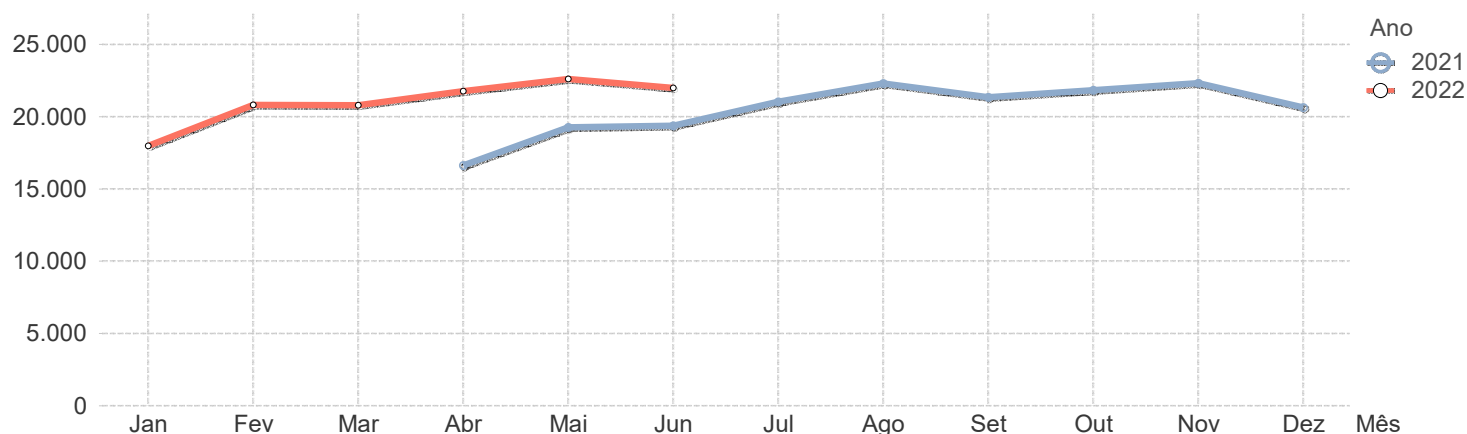
A32																
		2021									2022					
Sublanço	..	Abr	Mai	Jun	Jul	Ago	Set	Out	Nov	Dez	Jan	Fev	Mar	Abr	Mai	Jun
EN224 – EN227		2.203	2.482	2.465	2.641	2.579	2.722	2.578	2.610	2.307	2.206	2.551	2.542	2.568	2.704	2.619
EN227 – Lig. Feira/Mansores		3.261	3.719	3.651	3.948	3.959	3.985	3.940	4.042	3.682	3.347	3.823	3.801	3.826	4.025	3.899
Lig. Feira/Mansores – Gião/Louredo		8.756	10.019	9.918	10.497	9.919	10.586	10.600	10.925	10.171	9.204	10.546	10.401	10.285	10.838	10.447
Gião/Louredo – Canedo		9.303	10.806	10.690	11.381	11.110	11.458	11.460	11.715	10.912	9.831	11.242	11.063	11.104	11.665	11.251
Canedo – A32/A41		12.519	14.549	14.505	15.574	15.865	15.493	15.473	15.712	14.850	13.351	15.171	14.933	15.144	15.766	15.347
A32/A41 – Olival		9.612	11.336	11.348	11.971	11.887	12.117	12.351	12.619	11.817	10.453	11.995	11.818	12.060	12.534	12.189
Olival – A20/A32		11.942	13.913	13.864	14.562	14.215	14.809	15.077	15.482	14.431	12.802	14.732	14.589	14.752	15.301	14.787
Média Ponderada		7.982	9.252	9.191	9.757	9.586	9.848	9.903	10.141	9.446	8.472	9.704	9.584	9.656	10.086	9.763



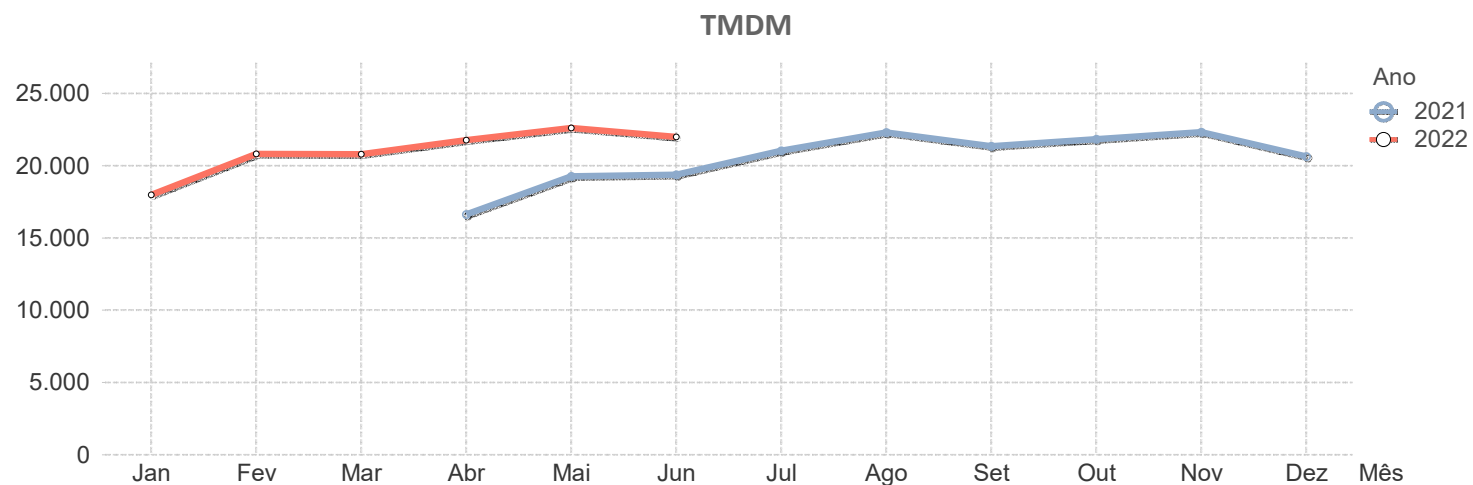
A33																
		2021									2022					
Sublanço	..	Abr	Mai	Jun	Jul	Ago	Set	Out	Nov	Dez	Jan	Fev	Mar	Abr	Mai	Jun
Casas Velhas – Lazarim	..	35.554	41.265	41.268	42.366	40.726	43.435	43.473	42.159	39.392	37.344	42.627	42.204	42.350	46.736	44.271
Lazarim – Botequim	..	35.518	41.224	41.227	42.324	40.685	43.392	43.430	42.117	39.353	37.307	42.584	42.162	42.308	46.689	44.227
Botequim – Palhais	..	28.931	34.491	34.762	35.601	33.815	36.054	35.626	34.416	31.707	29.659	34.058	33.577	33.804	37.555	35.478
Palhais – Queimada	..	14.594	17.170	16.502	17.365	16.394	17.428	17.980	18.198	16.058	13.935	16.333	15.944	16.006	18.252	16.928
Queimada – Belverde	..	14.618	16.928	16.724	17.351	16.040	17.522	17.962	17.682	16.069	14.439	16.965	16.744	16.770	19.222	17.821
Belverde – Laranjeiras (A33/EN378)	..	13.677	16.166	16.460	18.091	17.227	17.130	17.118	16.640	14.992	13.519	16.042	15.613	16.077	18.452	17.085
Laranjeiras (A33/EN378) – Coina (A33/EN...)	..	13.607	15.943	16.124	17.286	16.202	16.436	16.338	16.243	14.627	13.250	15.482	15.048	15.448	17.441	15.982
Coina (A33/EN10) – Penalva (A33/IC21)	..	13.846	16.318	16.620	18.127	17.636	17.539	17.189	17.242	14.939	13.745	16.092	15.600	16.156	18.409	16.990
Penalva (A33/IC21) – Moita	..	32.978	38.549	37.829	39.588	38.459	40.457	39.901	40.713	37.602	33.490	38.292	37.190	38.350	41.503	38.967
Moita – Sarilhos Grandes	..	35.939	42.358	41.308	43.085	42.049	44.499	43.821	44.449	41.566	36.683	41.732	40.625	42.193	45.160	42.991
Sarilhos Grandes – Montijo Sul	..	35.647	42.357	41.243	42.791	42.085	44.302	43.324	43.862	40.908	36.145	41.132	40.002	41.785	44.775	42.612
Montijo Sul – Montijo (A12/A33)	..	35.647	42.357	41.243	42.791	42.085	44.302	43.324	43.862	40.908	36.145	41.132	40.002	41.785	44.775	42.612
Média Ponderada		24.809	29.134	28.767	30.118	29.059	30.511	30.234	30.317	27.913	25.091	28.827	28.133	28.910	31.697	29.804



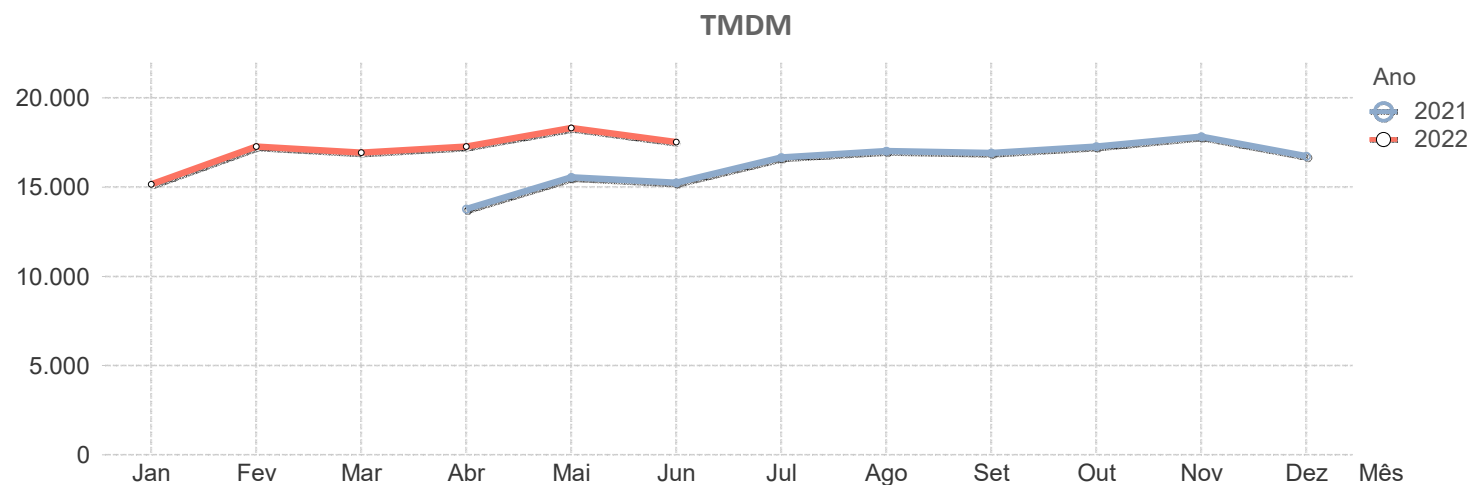
A41																
		2021									2022					
Sublanço	..	Abr	Mai	Jun	Jul	Ago	Set	Out	Nov	Dez	Jan	Fev	Mar	Abr	Mai	Jun
Freixoireiro – Aeroporto	..	20.585	23.640	25.290	33.615	33.501	31.163	31.457	32.172	31.097	26.042	29.041	29.081	31.519	33.345	32.254
Aeroporto – Lipor	..	21.266	24.191	25.016	31.701	31.797	30.542	30.969	31.291	28.821	26.033	30.648	29.431	31.047	31.900	30.940
Lipor – EN13	..	21.787	25.688	26.005	29.152	30.712	29.650	29.652	30.067	29.287	24.885	28.128	28.589	30.279	31.471	31.189
EN13 – EN14	..	25.059	29.362	29.682	32.596	33.990	33.313	33.366	33.859	32.665	27.991	31.778	32.626	34.184	35.596	35.128
EN14 – EN107	..	26.553	30.567	30.590	33.463	34.364	34.601	35.090	35.866	33.959	29.473	33.815	34.432	35.755	37.230	36.279
EN107 – Maia	..	36.804	41.877	41.079	40.669	40.046	41.863	42.048	43.603	41.583	37.841	43.380	43.244	47.295	49.364	46.972
Maia – Alfena	..	36.874	40.936	40.694	42.875	41.527	43.870	43.745	45.754	42.664	38.933	44.310	44.275	45.077	46.651	44.808
Alfena – Santo Tirso	..	21.122	24.144	23.800	25.394	25.034	26.422	27.295	28.327	26.341	23.462	27.033	26.954	27.753	29.055	28.006
Santo Tirso – Ermida	..	23.322	26.706	26.350	27.027	27.296	29.091	32.858	35.321	28.308	25.268	29.874	29.634	30.530	31.947	30.999
Ermida – A41/A42	..	19.951	22.794	22.427	23.985	23.464	24.917	25.642	26.662	24.651	22.026	25.381	25.211	25.981	27.114	26.364
A41/A42 – Gandra	..	9.953	11.272	11.205	11.988	11.772	12.439	13.229	13.795	12.429	10.662	12.740	12.769	13.044	13.586	13.113
Gandra – A4/A41	..	7.894	9.041	8.948	9.630	9.660	9.922	10.670	11.075	9.960	8.299	9.985	10.016	10.308	10.637	10.226
A4/A41 – ZIC	..	11.335	13.279	13.437	14.593	16.508	14.905	15.442	15.582	14.229	11.745	14.051	14.000	14.557	15.096	14.755
ZIC – Aguiar de Sousa	..	11.314	13.391	13.556	14.721	16.763	15.011	15.550	15.703	14.275	11.731	14.013	14.062	14.608	15.125	14.837
Aguiar de Sousa – A41/A43	..	11.288	13.364	13.528	14.717	16.820	14.998	15.500	15.623	14.209	11.645	13.946	14.019	14.523	15.053	14.751
A41/A43 – Medas	..	11.924	14.025	14.423	15.606	17.943	15.752	16.086	16.149	14.853	12.354	14.453	14.442	15.067	15.600	15.311
Medas – A32/A41	..	10.807	12.841	13.126	14.348	16.883	14.463	14.789	14.851	13.495	11.165	13.180	13.215	13.810	14.253	14.055
A32/A41 – Sandim	..	8.553	10.174	10.479	11.636	14.739	11.528	11.526	11.321	10.569	8.809	10.270	10.152	10.902	11.110	11.043

TMDM


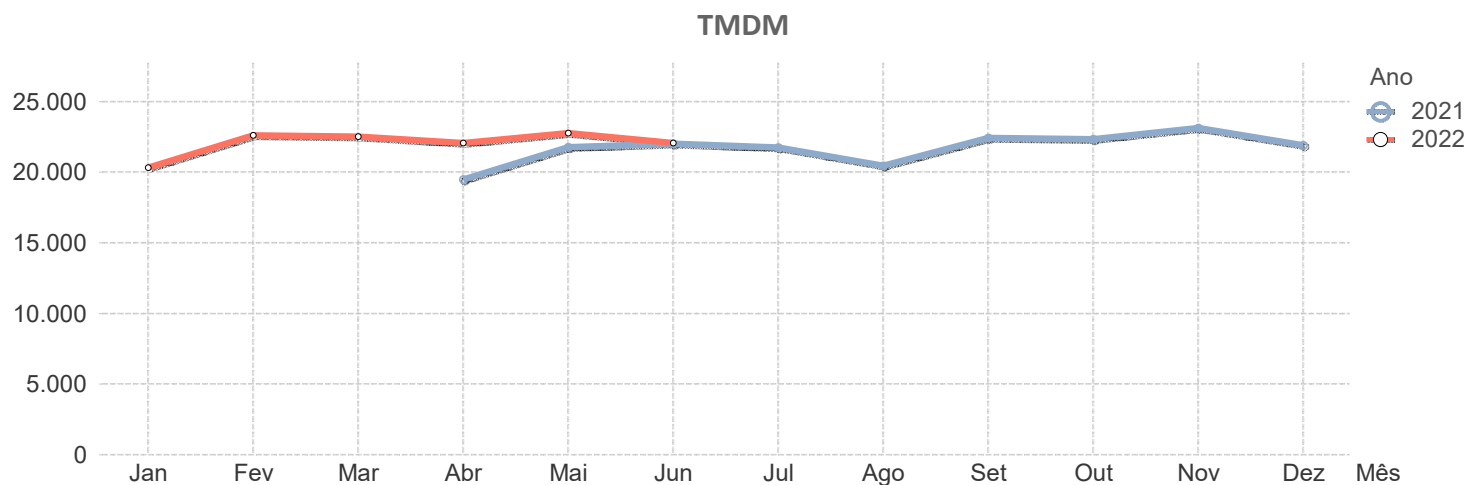
		A41														
		2021									2022					
Sublanço	..	Abr	Mai	Jun	Jul	Ago	Set	Out	Nov	Dez	Jan	Fev	Mar	Abr	Mai	Jun
Sandim – Argoncilhe	..	8.613	10.262	10.560	11.735	14.931	11.632	11.571	11.364	10.629	8.879	10.342	10.222	10.987	11.199	11.142
Argoncilhe – Nogueira	..	16.727	19.980	20.080	21.035	23.101	21.056	20.967	20.933	19.385	18.290	20.837	20.260	20.976	21.627	21.265
Nogueira – Espinho (A1/A41)	..	16.615	19.846	19.946	20.895	22.946	20.916	20.827	20.793	19.256	18.168	20.698	20.125	20.835	21.482	21.122
Espinho (A1/A41) – Guetim	..	16.757	20.015	20.116	21.073	23.142	21.094	21.005	20.970	19.420	18.323	20.874	20.296	21.013	21.665	21.302
Guetim – Espinho	..	17.214	20.561	20.665	21.648	23.773	21.669	21.578	21.542	19.950	18.822	21.444	20.850	21.586	22.256	21.883
Média Ponderada	..	16.621	19.265	19.380	21.034	22.290	21.355	21.830	22.319	20.643	17.988	20.827	20.787	21.762	22.607	21.998



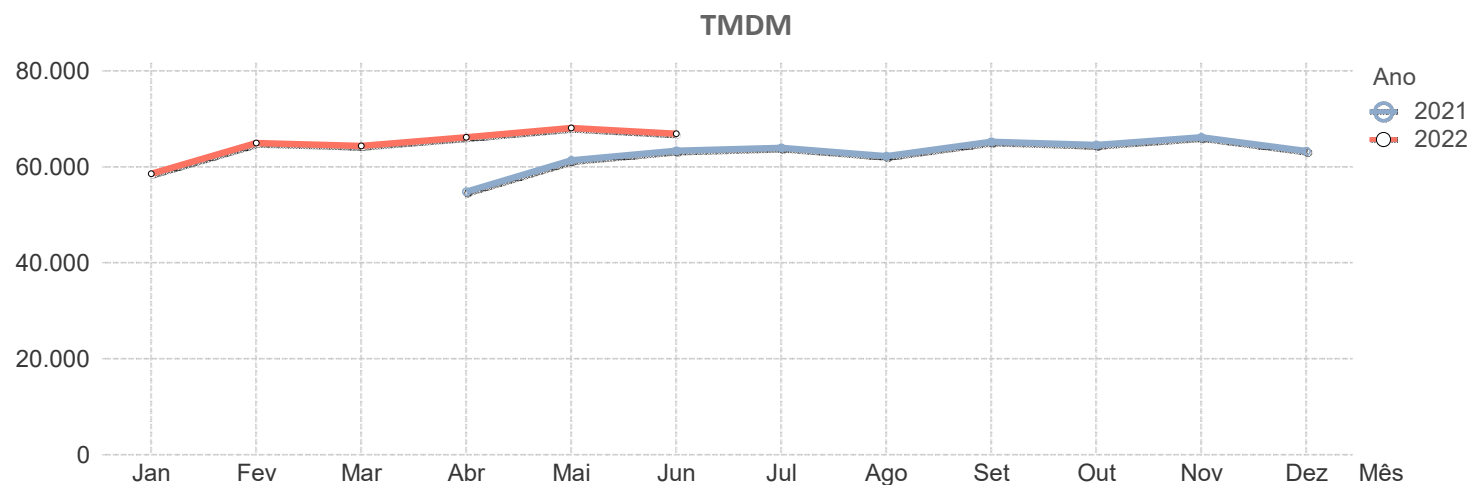
A42																
Sublanço	2021										2022					
	Abr	Mai	Jun	Jul	Ago	Set	Out	Nov	Dez	Jan	Fev	Mar	Abr	Mai	Jun	
A41/A42 – Seroa	17.869	20.386	19.995	21.686	22.183	22.342	22.587	23.232	21.857	19.873	22.625	22.334	22.854	24.126	23.347	
Seroa – Paços de Ferreira Oeste	20.072	22.491	22.080	23.662	23.605	24.148	24.542	25.002	23.659	21.711	24.129	24.221	24.105	25.848	24.722	
Paços de Ferreira Oeste – Paços de Ferrei...	15.024	16.875	16.515	18.108	18.187	18.072	18.751	19.574	18.184	16.571	19.096	18.132	18.511	19.855	18.911	
Paços de Ferreira Este – EN106 (Sul)	11.615	13.015	12.785	14.144	14.650	14.422	14.746	15.497	14.328	12.914	14.584	14.414	14.685	15.685	14.952	
EN106 (Sul) – EN106 (Norte)	15.044	16.772	16.309	17.656	18.173	17.960	18.322	19.490	18.309	16.344	19.254	18.405	19.269	20.037	18.921	
EN106 (Norte) – Lousada	7.964	9.055	8.931	10.030	10.560	10.077	10.252	10.450	9.903	8.795	10.097	9.964	10.324	10.721	10.278	
Média Ponderada	13.777	15.544	15.250	16.668	17.020	16.922	17.266	17.832	16.742	15.163	17.270	16.938	17.282	18.311	17.534	



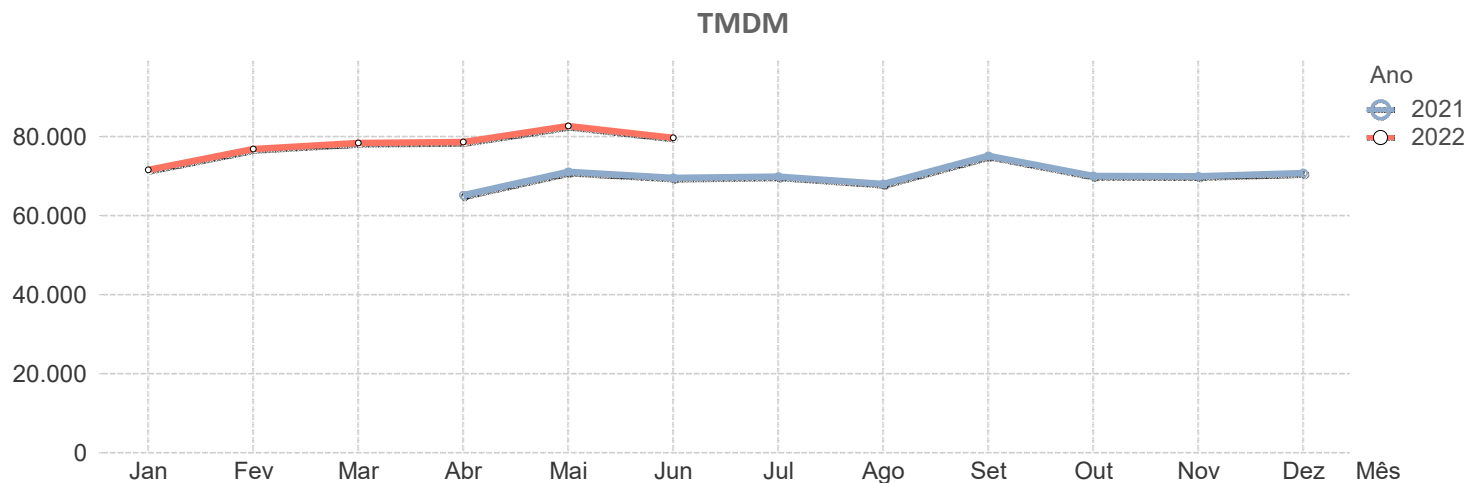
A43																
		2021									2022					
Sublanço	..	Abr	Mai	Jun	Jul	Ago	Set	Out	Nov	Dez	Jan	Fev	Mar	Abr	Mai	Jun
Freixo Norte – Falcão	..	39.106	44.017	44.079	43.777	41.754	45.163	44.468	45.890	43.199	39.869	44.493	44.663	44.686	46.069	46.185
Falcão – Areias	..	40.200	45.019	44.621	46.011	41.628	46.152	47.418	47.798	45.778	41.290	45.968	46.301	46.412	47.955	46.094
Areias – Carregais	..	40.722	45.557	45.638	44.705	42.273	46.516	46.247	48.103	45.636	41.786	46.184	46.255	46.498	48.016	46.118
Carregais – Gondomar Oeste	..	32.015	35.719	35.522	35.658	33.454	36.468	36.154	37.381	35.485	32.606	35.911	35.928	36.068	36.865	35.858
Gondomar Oeste – Gondomar Este	..	26.437	29.188	28.866	28.339	26.667	29.606	28.550	29.849	28.574	28.876	32.319	32.101	27.987	28.800	27.816
Gondomar Este – Gens	..	7.590	8.459	9.429	8.697	8.289	9.034	9.170	9.550	8.865	8.151	8.970	8.741	8.773	9.158	8.831
Gens – A41/A43	..	4.355	5.042	5.139	5.305	5.071	5.474	5.681	5.902	5.480	4.611	5.332	5.267	5.399	5.618	5.463
Média Ponderada	..	19.482	21.781	22.016	21.747	20.456	22.431	22.349	23.128	21.899	20.332	22.603	22.531	22.057	22.759	22.077



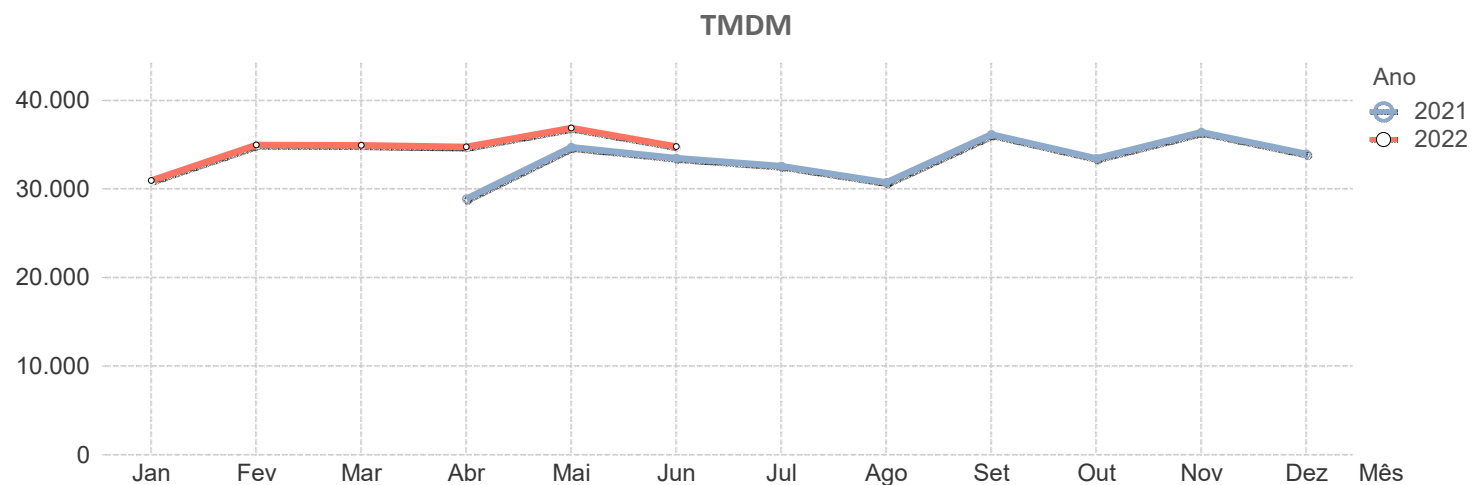
A44																
		2021									2022					
Sublanço	..	Abr	Mai	Jun	Jul	Ago	Set	Out	Nov	Dez	Jan	Fev	Mar	Abr	Mai	Jun
ER1-18 – EN109		42.724	45.075	45.485	45.519	44.658	46.169	46.440	46.839	42.876	39.987	46.504	45.980	50.266	49.942	47.992
EN109 – Valadares Norte		53.728	56.027	60.015	61.319	60.902	61.837	61.001	61.536	59.321	56.001	60.237	59.502	61.038	62.434	62.265
Valadares Norte – Madalena		63.423	69.290	71.969	73.243	72.211	74.674	72.561	73.490	70.030	65.429	72.147	71.342	72.796	74.804	74.340
Madalena – Coimbrões		73.838	83.846	83.650	85.998	84.037	87.316	85.450	85.909	82.285	78.383	85.630	84.434	85.629	87.611	86.044
Coimbrões – Continente		58.388	66.677	67.120	64.936	62.083	67.426	67.303	72.173	69.670	63.108	70.731	70.319	69.905	72.843	70.993
Continente – Barosa		58.388	66.677	67.120	64.936	62.083	67.426	67.303	72.173	69.670	63.108	70.731	70.319	69.905	72.843	70.993
Barosa – Av. da República		N/D	N/D	N/D	N/D	N/D	N/D	N/D	N/D	N/D	N/D	N/D	N/D	N/D	N/D	N/D
Av. da República – Gervide		N/D	N/D	N/D	N/D	N/D	N/D	N/D	N/D	N/D	N/D	N/D	N/D	N/D	N/D	N/D
Gervide – Freixo Sul		42.917	54.277	56.574	57.302	53.965	58.809	59.139	61.568	59.216	52.737	59.537	59.582	59.519	61.818	60.476
Média Ponderada		54.805	61.389	63.364	63.957	62.228	65.257	64.558	66.208	63.327	58.599	64.949	64.390	66.155	68.101	66.910



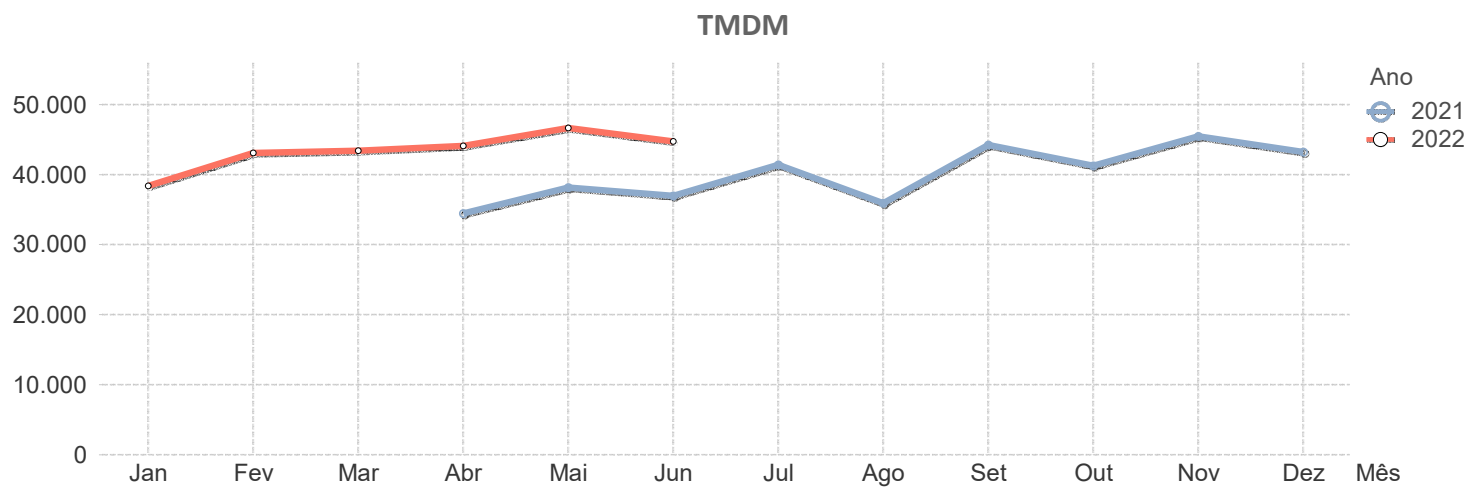
IP7																
Sublanço	2021										2022					
	Abr	Mai	Jun	Jul	Ago	Set	Out	Nov	Dez	Jan	Fev	Mar	Abr	Mai	Jun	
CRIL/Eixo NS – Camarate	43.403	49.552	47.548	46.619	44.333	49.387	47.917	50.518	48.386	45.102	51.526	51.824	51.250	54.722	51.855	
Camarate – Alto Lumiar	47.638	50.029	48.130	51.433	48.936	51.794	50.686	52.451	50.669	51.359	53.040	52.997	54.187	56.630	54.242	
Alto Lumiar – Ameixoeira	44.363	51.720	50.247	51.496	46.705	54.879	53.457	54.301	54.599	52.885	54.568	54.647	56.120	58.232	55.836	
Ameixoeira – Av. Padre Cruz	49.898	55.908	54.064	54.468	50.759	59.116	53.670	55.602	56.273	57.484	67.556	67.786	67.377	72.778	68.976	
Av. Padre Cruz – Telheiras	71.851	81.565	78.407	70.846	66.183	77.437	75.417	79.474	75.475	70.322	80.482	81.060	81.370	86.015	82.928	
Telheiras – 2ª Circular/Eixo NS	95.191	101.312	99.278	96.834	92.865	107.138	96.881	94.224	103.334	104.571	108.550	110.210	110.306	116.620	110.826	
2ª Circular/Eixo NS – Av. Lusíada	93.186	96.128	90.456	93.228	90.826	104.291	95.015	97.191	98.118	108.209	110.677	112.320	113.573	119.441	114.176	
Av. Lusíada – Entrecampos	86.838	91.734	90.676	93.727	91.811	104.634	98.054	94.874	98.127	97.848	102.612	105.620	106.675	112.435	108.236	
Entrecampos – Radial de Benfica	92.994	99.976	99.140	99.970	99.669	107.885	98.714	92.979	96.845	98.538	105.733	112.079	113.567	119.076	113.739	
Radial de Benfica – Av. Ceuta	52.957	57.470	60.479	62.006	64.866	63.295	57.445	52.700	55.061	60.420	63.777	65.878	62.152	64.623	64.942	
Av. Ceuta – Viaduto Duarte Pacheco	58.953	64.967	64.521	68.810	72.483	71.088	64.687	64.626	64.323	64.670	69.010	71.200	72.199	74.172	73.972	
Média Ponderada	65.187	71.126	69.604	69.919	68.000	75.146	70.088	70.007	70.759	71.587	76.868	78.405	78.632	82.675	79.661	



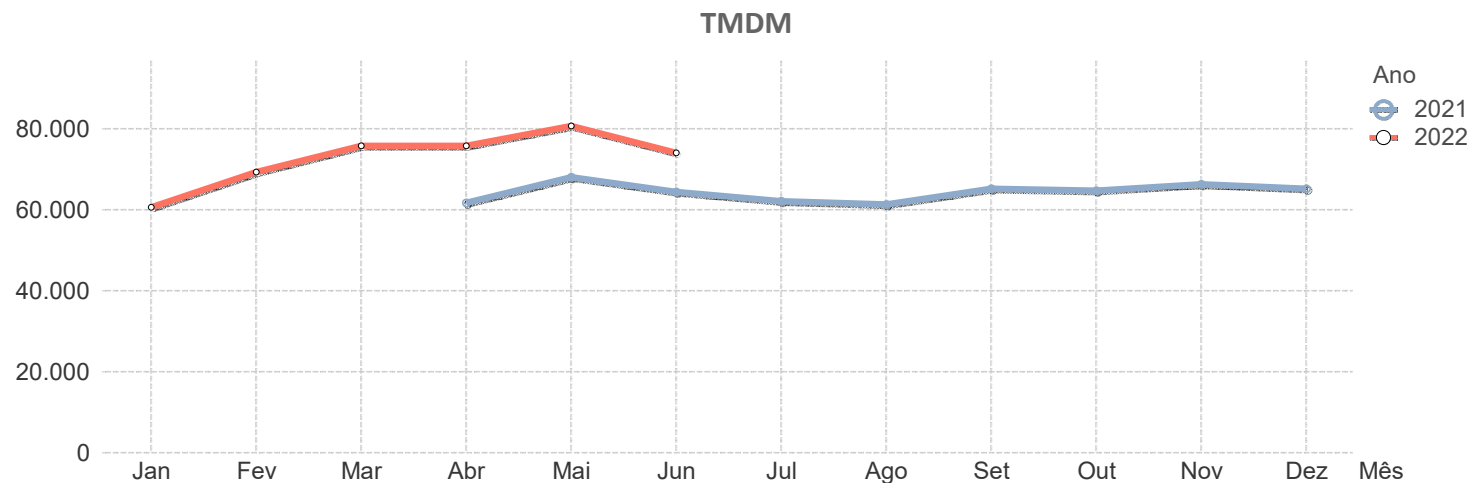
		IC2														
		2021									2022					
Sublanço	..	Abr	Mai	Jun	Jul	Ago	Set	Out	Nov	Dez	Jan	Fev	Mar	Abr	Mai	Jun
Praça José Queirós – Portela	..	39.678	44.507	42.714	43.169	43.831	47.410	44.058	47.628	44.566	40.710	42.861	42.453	44.974	47.456	45.253
Portela – Bobadela	..	47.615	51.446	49.731	48.654	44.827	53.578	49.808	52.649	50.084	46.504	53.256	53.562	52.501	55.487	52.501
Bobadela – Ligação EN10	..	19.590	26.348	25.437	24.249	22.414	27.156	25.003	27.835	25.551	22.978	26.531	26.490	25.887	27.634	25.909
Ligação EN10 – Stª Iria de Azóia (A1/IC2)	..	N/D	N/D	N/D	N/D	N/D	N/D	N/D	N/D	N/D	N/D	N/D	N/D	N/D	N/D	N/D
Média Ponderada	..	28.907	34.719	33.491	32.594	30.733	36.153	33.456	36.410	33.939	30.940	34.957	34.932	34.737	36.871	34.795



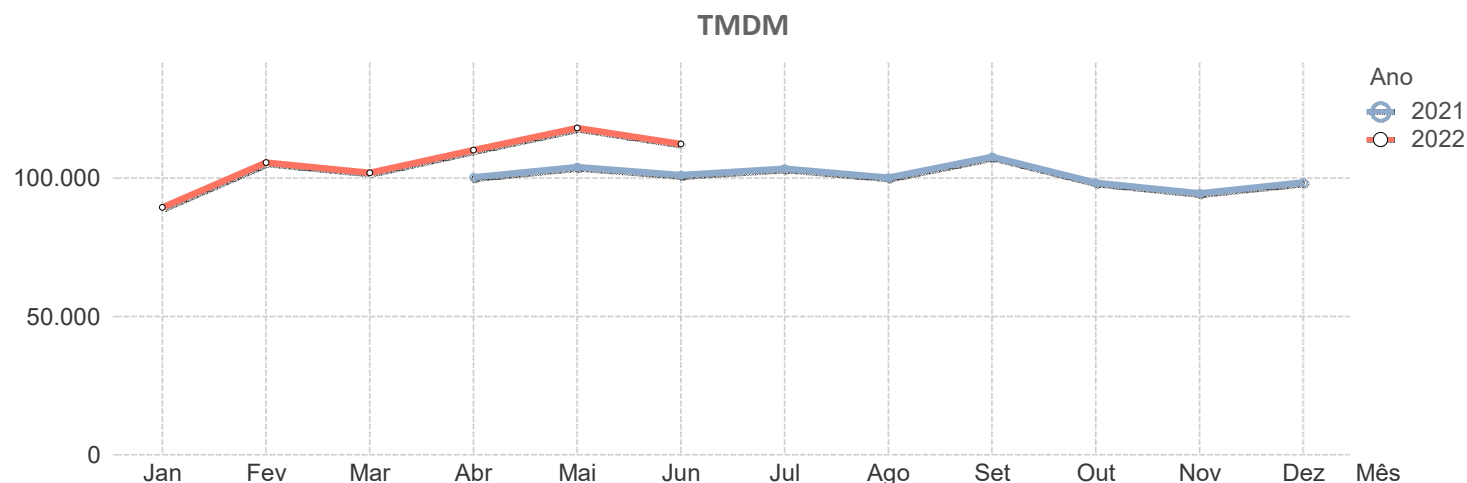
		IC16														
		2021									2022					
Sublanço	..	Abr	Mai	Jun	Jul	Ago	Set	Out	Nov	Dez	Jan	Fev	Mar	Abr	Mai	Jun
Pontinha – Stº Elói	..	50.414	56.813	54.949	60.155	56.431	66.901	60.083	64.566	64.571	57.412	64.130	63.376	64.139	67.938	65.351
Stº Elói – Á-de-Beja	..	28.135	31.567	30.089	34.617	27.180	35.177	34.443	39.143	34.955	31.529	36.464	36.493	36.182	39.088	36.481
Á-de-Beja – Belas (IC16/CREL)	..	17.975	17.132	17.833	20.514	16.108	20.849	20.406	23.164	20.674	17.162	17.628	20.660	23.203	22.763	23.635
Média Ponderada	..	34.458	38.147	36.960	41.373	35.935	44.208	41.251	45.481	43.205	38.362	43.072	43.408	44.070	46.642	44.738



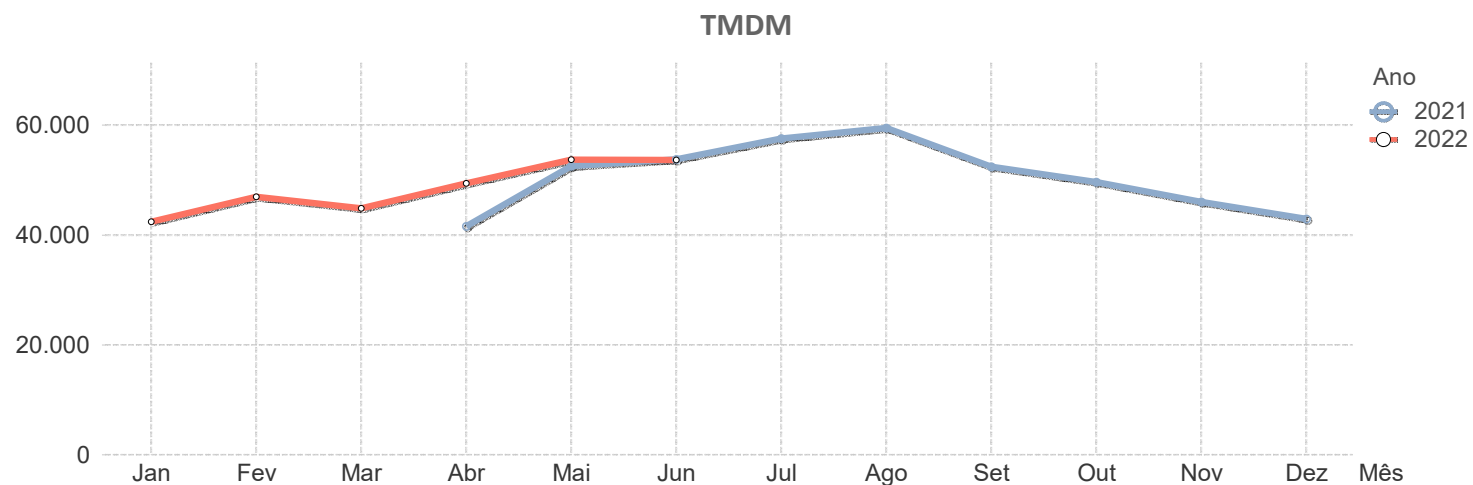
IC17																
		2021									2022					
Sublanço	..	Abr	Mai	Jun	Jul	Ago	Set	Out	Nov	Dez	Jan	Fev	Mar	Abr	Mai	Jun
R. Doca Pesca – Alto do Duque	..	21.674	21.496	21.755	21.659	21.574	21.680	21.537	21.656	21.680	21.483	21.611	25.614	22.113	24.096	20.913
Alto do Duque – Miraflores	..	22.657	23.829	22.589	22.979	23.713	25.018	23.398	23.565	23.682	21.892	22.983	25.650	25.810	26.888	21.952
Miraflores – CRIL/A5	..	N/D	N/D	N/D	N/D	N/D	N/D	N/D	N/D	N/D	N/D	N/D	N/D	N/D	N/D	N/D
CRIL/A5 – Monsanto	..	N/D	N/D	N/D	N/D	N/D	N/D	N/D	N/D	N/D	N/D	N/D	N/D	N/D	N/D	N/D
Monsanto – Zambujal	..	N/D	N/D	N/D	N/D	N/D	N/D	N/D	N/D	N/D	N/D	N/D	N/D	N/D	N/D	N/D
Zambujal – Buraca	..	N/D	N/D	N/D	N/D	N/D	N/D	N/D	N/D	N/D	N/D	N/D	N/D	N/D	N/D	N/D
Buraca – Damaia	..	N/D	N/D	N/D	N/D	N/D	N/D	N/D	N/D	N/D	N/D	N/D	N/D	N/D	N/D	N/D
Damaia – Portas Benfica	..	N/D	N/D	N/D	N/D	N/D	N/D	N/D	N/D	N/D	N/D	N/D	N/D	N/D	N/D	N/D
Portas Benfica – Pedralvas	..	N/D	N/D	N/D	N/D	N/D	N/D	N/D	N/D	N/D	N/D	N/D	N/D	N/D	N/D	N/D
Pedralvas – Alfornelos	..	N/D	N/D	N/D	N/D	N/D	N/D	N/D	N/D	N/D	N/D	N/D	N/D	N/D	N/D	N/D
Alfornelos – Pontinha	..	N/D	N/D	N/D	N/D	N/D	N/D	N/D	N/D	N/D	N/D	N/D	N/D	N/D	N/D	N/D
Pontinha – Patameiras	..	N/D	N/D	N/D	N/D	N/D	N/D	N/D	N/D	N/D	N/D	N/D	N/D	N/D	N/D	N/D
Patameiras – Odivelas	..	N/D	N/D	N/D	N/D	N/D	N/D	N/D	N/D	N/D	N/D	N/D	N/D	N/D	N/D	N/D
Odivelas – Olival Basto	..	86.455	94.920	89.575	91.929	89.521	101.744	102.041	105.895	96.905	88.313	96.466	96.513	94.469	104.978	93.919
Olival Basto – Grilo	..	42.215	47.294	46.831	45.377	42.953	50.240	47.217	51.403	49.201	44.618	51.171	51.690	52.493	56.330	52.963
Grilo – IP7/CRIL	..	87.380	95.060	88.602	81.586	83.437	84.852	88.911	87.923	94.845	79.635	96.509	104.358	106.271	110.915	104.135
IP7/CRIL – Limite Este IC17	..	87.660	98.960	92.219	85.900	85.186	85.786	84.821	85.998	86.135	84.506	99.781	116.704	118.923	124.120	115.537
Média Ponderada	..	61.741	68.089	64.459	62.141	61.375	65.215	64.748	66.384	65.272	60.652	69.347	75.868	75.880	80.736	74.121



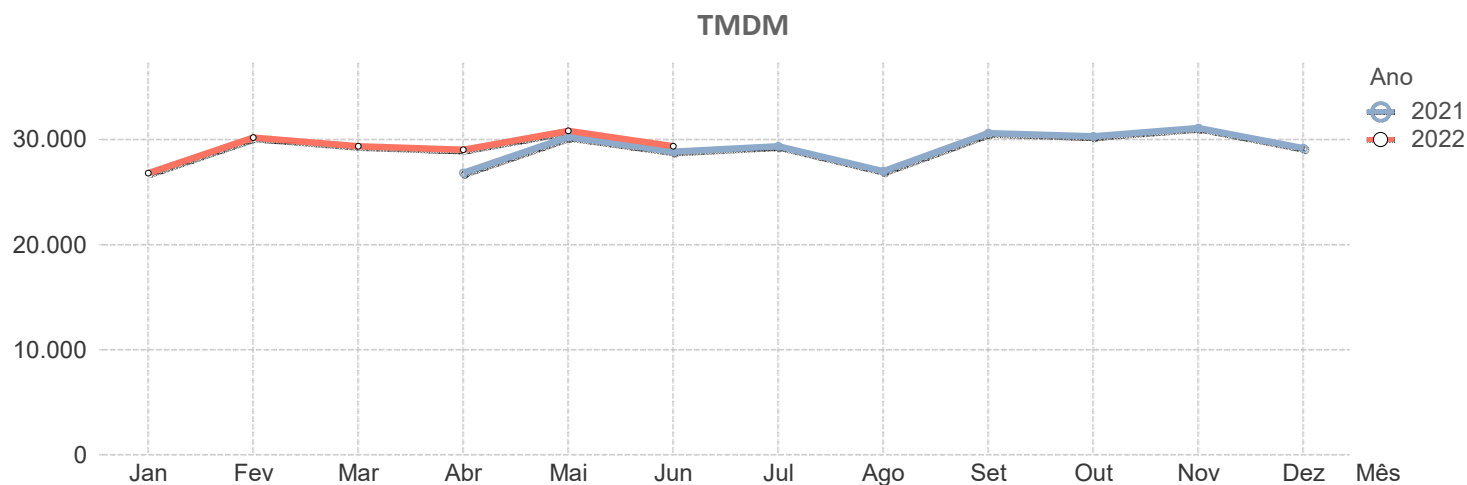
		IC19														
		2021									2022					
Sublanço	..	Abr	Mai	Jun	Jul	Ago	Set	Out	Nov	Dez	Jan	Fev	Mar	Abr	Mai	Jun
Limite Este do IC19 – Estado Maior	..	109.086	111.971	106.887	113.179	108.757	116.119	112.297	109.173	114.366	99.652	117.518	115.640	122.826	126.543	119.585
Estado Maior – Damaia	..	107.577	109.280	108.719	111.843	110.119	118.740	109.365	102.975	99.538	95.243	105.011	111.100	110.805	114.278	108.638
Damaia – 4 Caminhos	..	101.649	104.917	100.419	98.663	97.932	104.548	98.790	94.190	98.713	-	-	-	-	-	-
4 Caminhos – EN117	..	82.444	83.107	85.447	86.846	85.762	90.715	82.444	83.107	85.447	-	-	-	-	-	-
EN117 – Hospital	..	126.930	130.235	126.229	126.034	125.595	132.931	109.365	102.017	114.538	100.748	128.858	124.723	132.763	137.518	129.693
Hospital – Palácio	..	124.398	128.458	124.724	126.477	106.824	116.905	104.705	96.363	110.122	102.755	120.974	117.502	130.741	135.485	127.901
Palácio – Queluz	..	122.251	124.139	120.764	123.647	121.920	132.598	118.801	109.446	129.261	103.998	136.019	135.962	135.660	140.965	132.021
Queluz – IC19/CREL	..	104.465	106.422	104.778	108.909	106.846	113.431	106.318	97.912	105.587	84.776	103.430	101.818	116.623	131.185	127.186
IC19/CREL – Tercena	..	106.095	106.234	102.233	110.447	109.958	113.416	106.961	100.269	108.497	88.755	110.440	117.524	127.806	131.391	124.931
Tercena – Consolata	..	101.578	105.844	105.741	111.018	105.725	113.771	100.316	92.975	96.520	97.688	109.584	102.138	120.213	124.307	117.292
Consolata – Aqualva	..	105.066	107.401	107.745	103.537	103.119	111.898	102.220	98.807	111.543	92.620	108.014	97.227	110.513	122.149	116.304
Aqualva – Cacém	..	94.082	102.221	98.781	100.110	98.266	106.602	98.088	93.300	85.350	72.122	86.584	93.057	105.335	112.244	107.227
Cacém – Paiões	..	94.897	97.637	98.605	101.516	96.972	103.246	97.698	95.281	90.062	74.999	100.380	99.660	113.483	118.119	117.026
Paiões – Rio de Mouro	..	97.278	98.886	94.479	99.236	94.695	102.979	94.458	96.027	102.459	96.266	108.233	93.287	100.143	121.996	116.508
Rio de Mouro – Alto do Forte	..	96.905	104.155	96.913	94.872	92.687	100.909	95.491	95.832	92.530	94.462	102.546	87.570	93.101	114.138	109.137
Alto do Forte – Mem Martins	..	74.802	80.485	77.549	77.422	75.422	82.692	76.074	77.142	74.337	68.843	86.081	83.471	85.558	86.326	80.935
Mem Martins – Ranholas	..	65.428	72.238	68.405	69.461	68.769	74.909	71.039	71.563	69.822	66.681	68.188	67.487	67.334	78.215	74.890
Média Ponderada	..	100.280	103.947	101.095	103.474	100.137	107.670	98.380	94.509	98.501	89.463	105.648	101.896	110.178	118.090	112.321



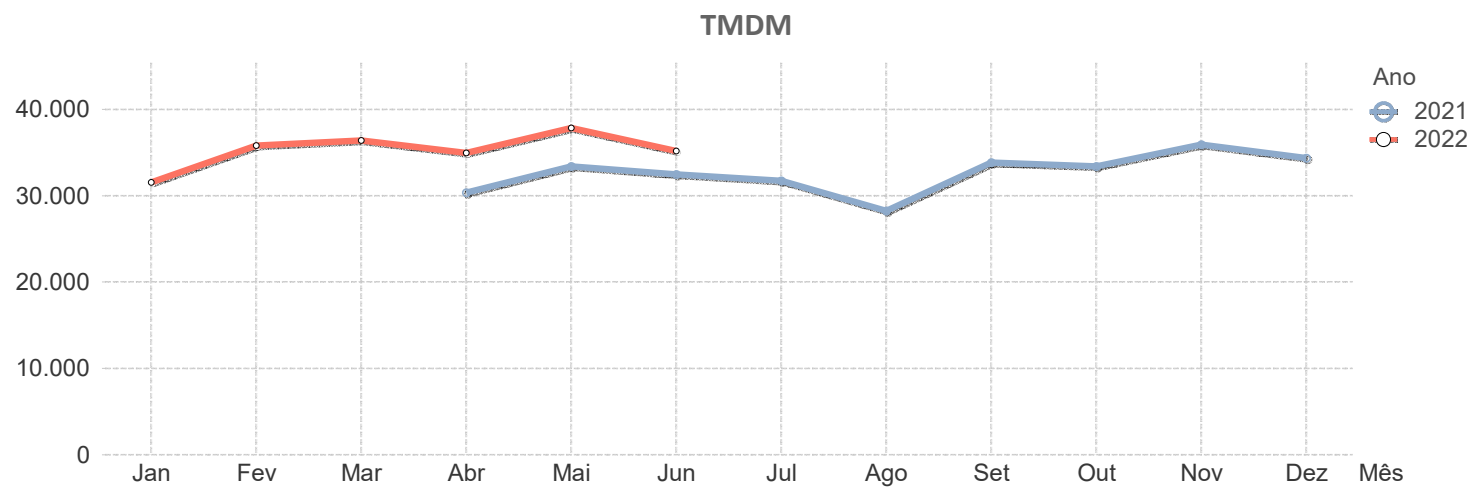
		IC20														
		2021									2022					
Sublanço	..	Abr	Mai	Jun	Jul	Ago	Set	Out	Nov	Dez	Jan	Fev	Mar	Abr	Mai	Jun
Almada (A2/IC20) – Monte de Caparica	..	61.008	74.506	75.068	78.917	79.308	74.850	71.667	68.437	64.371	62.573	69.187	66.779	71.021	75.907	75.642
Monte de Caparica – Casas Velhas	..	58.030	72.256	73.473	78.288	79.050	72.876	69.660	65.598	60.944	59.173	66.160	64.066	68.794	75.094	74.497
Casas Velhas – Funchalinho	..	29.133	38.209	39.665	43.762	46.909	38.034	34.856	31.368	28.945	29.521	32.698	30.657	35.050	38.659	39.141
Funchalinho – Capuchos	..	26.974	35.257	36.561	40.019	43.107	34.079	31.881	28.347	26.178	27.038	29.965	27.594	32.158	35.469	35.604
Capuchos – Capuchos (EM10-1)	..	23.669	32.020	33.895	36.744	39.451	31.652	29.712	25.980	24.102	24.463	26.422	24.953	29.775	32.729	32.818
Capuchos (EM10-1) – Costa de Caparica	..	23.669	32.020	33.895	36.744	39.451	31.652	29.712	25.980	24.102	24.463	26.422	24.953	29.775	32.729	32.818
Média Ponderada	..	41.599	52.544	53.770	57.608	59.493	52.445	49.651	46.067	42.930	42.452	46.993	44.890	49.415	53.705	53.654



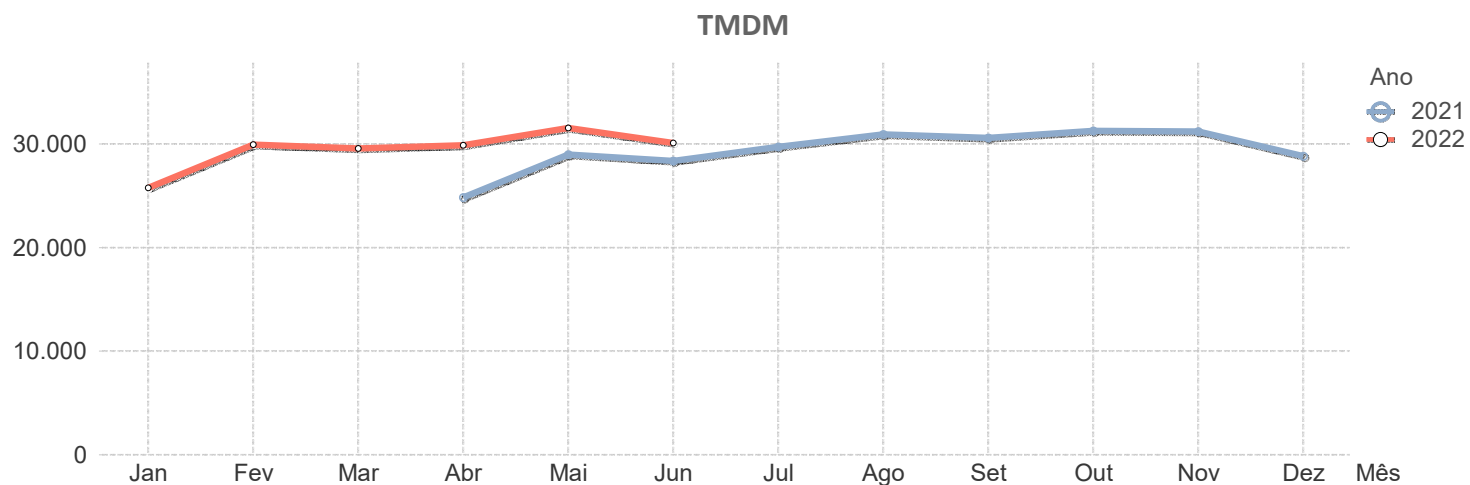
		IC21														
		2021									2022					
Sublanço	..	Abr	Mai	Jun	Jul	Ago	Set	Out	Nov	Dez	Jan	Fev	Mar	Abr	Mai	Jun
Coina (A2/IC21) – Penalva	..	29.428	33.661	31.909	33.377	30.611	34.087	33.598	34.464	31.942	29.131	33.114	32.092	32.436	34.531	33.126
Penalva – Penalva (A33/IC21)	..	29.428	33.661	31.909	33.377	30.611	34.087	33.598	34.464	31.942	29.131	33.114	32.092	32.436	34.531	33.126
Penalva (A33/IC21) – Stº António Charneca	..	28.624	32.408	30.938	31.538	29.123	33.122	32.874	33.811	31.816	28.888	32.771	31.885	31.347	33.240	31.576
Stº António Charneca – Quinta da Lomba	..	28.309	31.770	30.339	30.443	27.971	31.977	31.769	32.518	30.762	28.322	31.879	30.977	30.425	32.239	30.639
Quinta da Lomba – Alto do Seixalinho	..	20.640	22.733	21.775	21.521	19.770	22.829	22.647	23.197	21.866	20.543	22.637	22.203	21.451	22.763	21.534
Alto do Seixalinho – Barreiro	..	18.090	19.642	18.844	18.391	16.969	19.441	19.418	19.783	19.036	17.947	19.575	18.930	18.370	19.425	18.502
Média Ponderada	..	26.839	30.259	28.843	29.360	26.999	30.609	30.327	31.099	29.199	26.799	30.201	29.361	29.032	30.817	29.357



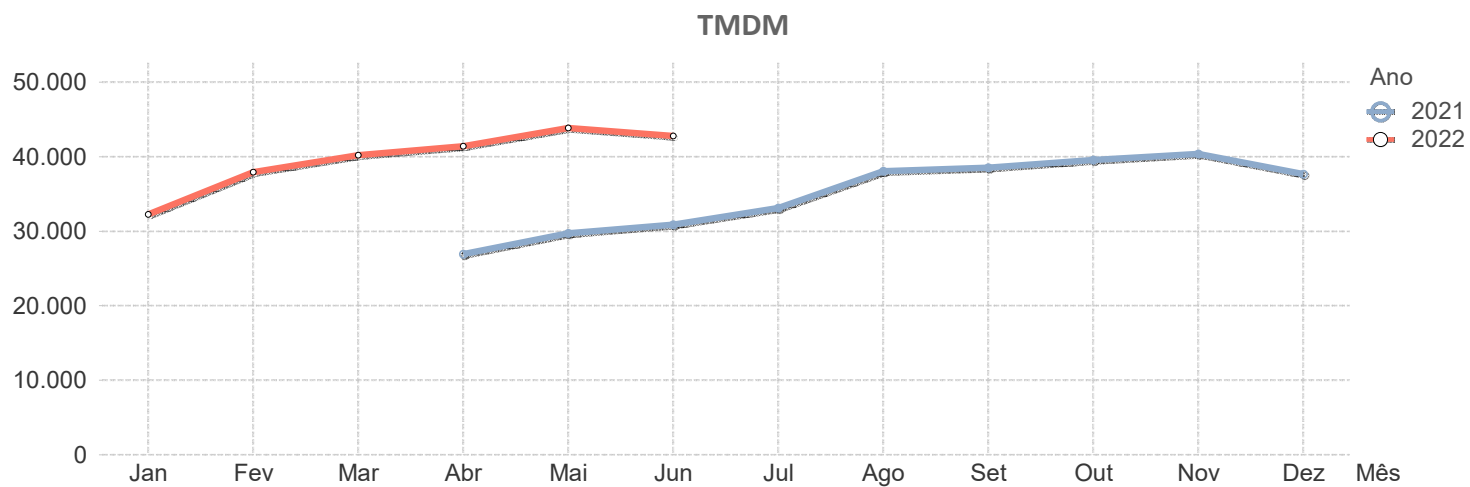
		IC22														
		2021									2022					
Sublanço	..	Abr	Mai	Jun	Jul	Ago	Set	Out	Nov	Dez	Jan	Fev	Mar	Abr	Mai	Jun
Olival Basto – Ramada	..	40.421	44.423	43.448	43.043	38.332	44.607	43.905	46.118	45.275	41.965	47.565	48.102	46.391	49.997	46.738
Ramada – Montemor	..	16.978	18.700	17.829	16.628	14.824	19.535	19.429	22.365	19.836	17.644	20.157	20.833	19.735	21.637	19.794
Média Ponderada		30.374	33.399	32.468	31.722	28.257	33.862	33.415	35.938	34.373	31.542	35.819	36.415	34.967	37.843	35.191



		CSB														
		2021									2022					
Sublanço	..	Abr	Mai	Jun	Jul	Ago	Set	Out	Nov	Dez	Jan	Fev	Mar	Abr	Mai	Jun
Braga Sul – Celeirós (A11)	..	15.122	18.036	18.150	19.777	22.782	20.347	19.954	19.732	17.970	15.813	18.687	18.434	19.540	20.428	19.723
Celeirós (A11) – EN14	..	24.726	29.447	28.851	30.800	34.472	32.019	32.273	32.491	29.595	25.734	30.365	29.916	30.325	32.301	31.532
EN14 – EN309	..	28.615	33.119	32.159	33.401	32.758	34.260	35.563	35.572	32.944	29.883	34.240	33.885	33.477	35.573	33.753
EN309 – EN101	..	32.698	37.519	36.340	37.338	36.236	38.228	39.748	39.703	37.187	33.654	38.556	38.168	37.829	39.947	37.903
EN101 – Circular Sul de Braga	..	36.942	42.301	40.741	41.376	40.251	42.567	44.647	44.588	41.651	37.784	43.704	43.249	43.240	45.354	42.194
Média Ponderada	..	24.859	28.988	28.359	29.742	30.931	30.599	31.264	31.209	28.824	25.788	29.930	29.580	29.885	31.546	30.098



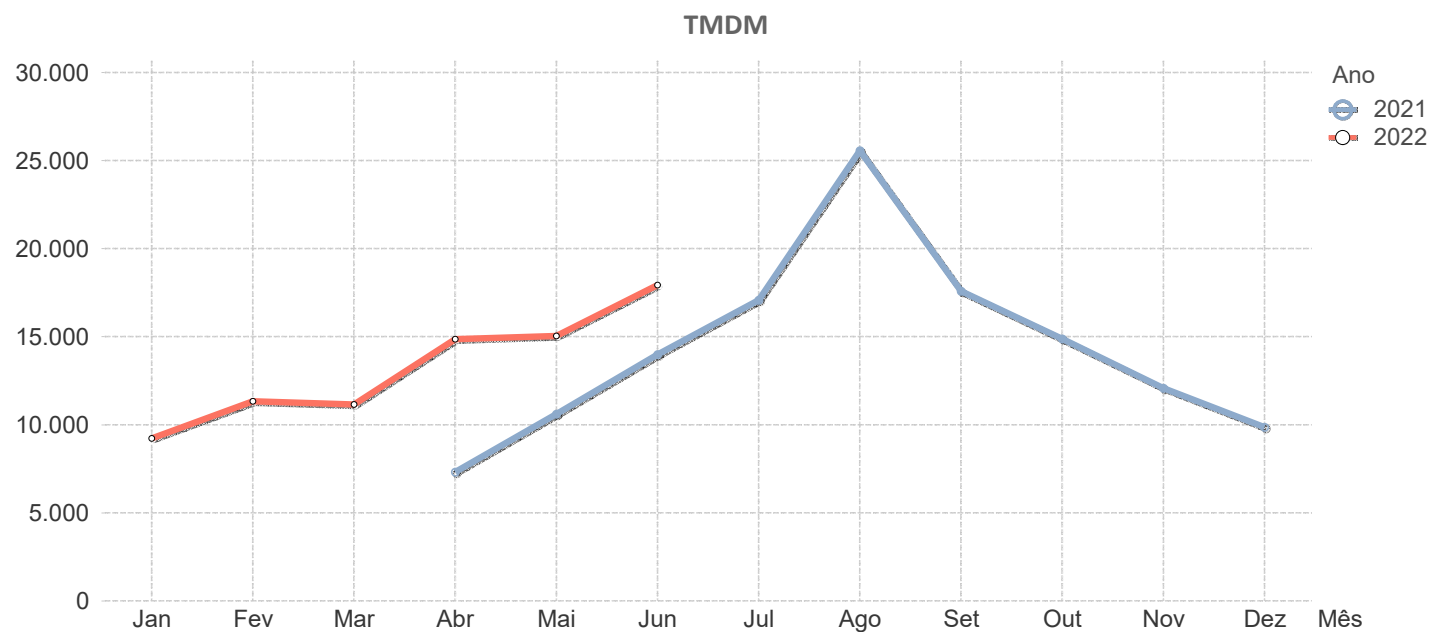
		VRI														
		2021									2022					
Sublanço	..	Abr	Mai	Jun	Jul	Ago	Set	Out	Nov	Dez	Jan	Fev	Mar	Abr	Mai	Jun
Aeroporto – São Brás	..	26.151	27.625	28.599	38.204	39.443	40.685	42.342	42.565	39.205	34.633	41.021	41.064	40.595	40.331	38.771
São Brás – VILPL	..	27.272	30.756	32.374	31.983	37.376	38.091	38.517	39.747	37.041	31.534	37.023	39.965	42.896	46.407	46.510
VILPL – Custóias	..	26.380	27.859	27.865	34.538	39.273	39.072	41.373	41.312	38.830	33.318	39.243	40.534	38.016	38.639	34.927
Média Ponderada	..	26.949	29.741	30.870	33.117	38.042	38.541	39.569	40.373	37.684	32.240	37.911	40.198	41.391	43.845	42.781



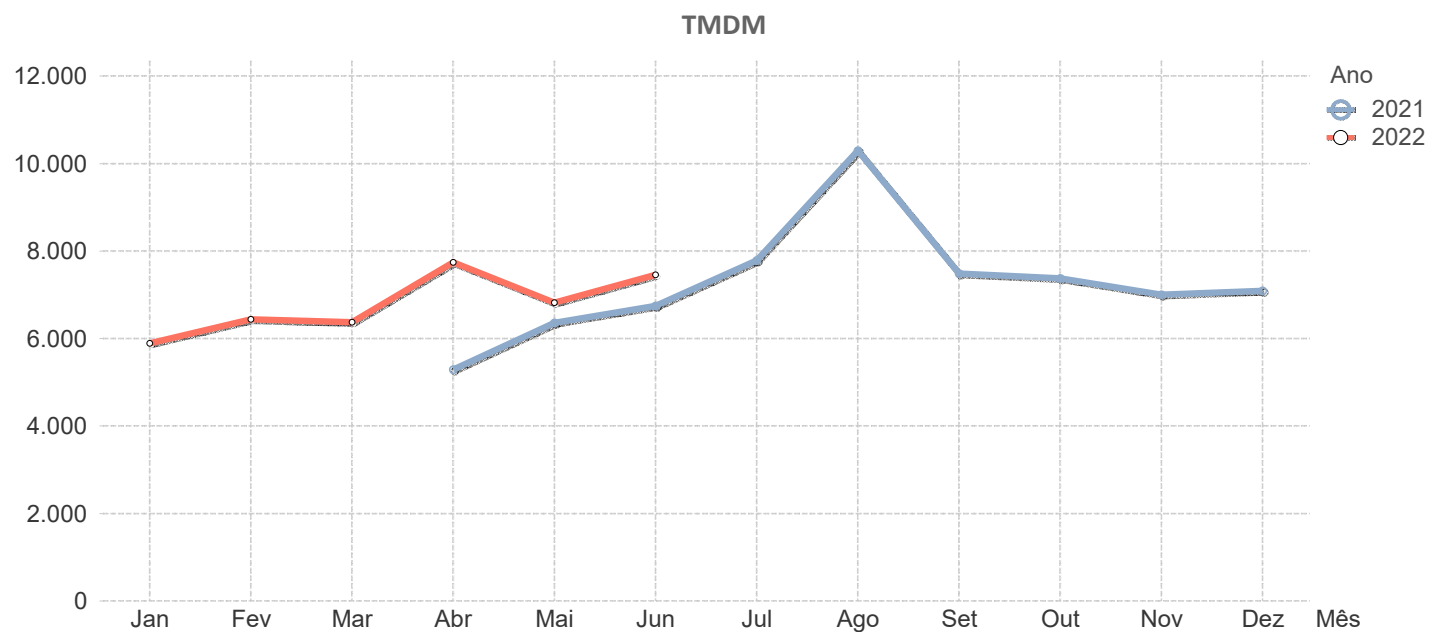
B

Tráfego Médio Diário Mensal por Concessão

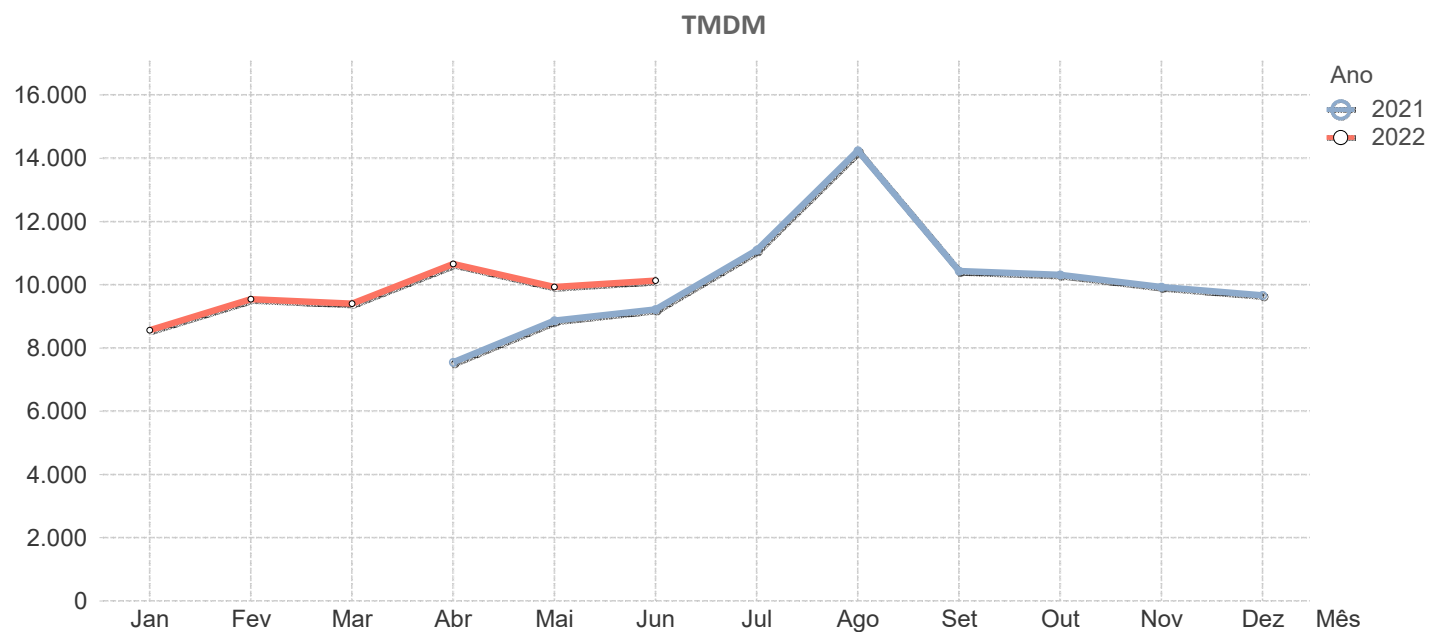
Algarve																
		2021									2022					
Estrada	..	Abr	Mai	Jun	Jul	Ago	Set	Out	Nov	Dez	Jan	Fev	Mar	Abr	Mai	Jun
A22	..	7.330	10.617	13.981	17.084	25.554	17.584	14.881	12.082	9.856	9.235	11.332	11.146	14.862	15.048	17.936
Média Ponderada		7.330	10.617	13.981	17.084	25.554	17.584	14.881	12.082	9.856	9.235	11.332	11.146	14.862	15.048	17.936



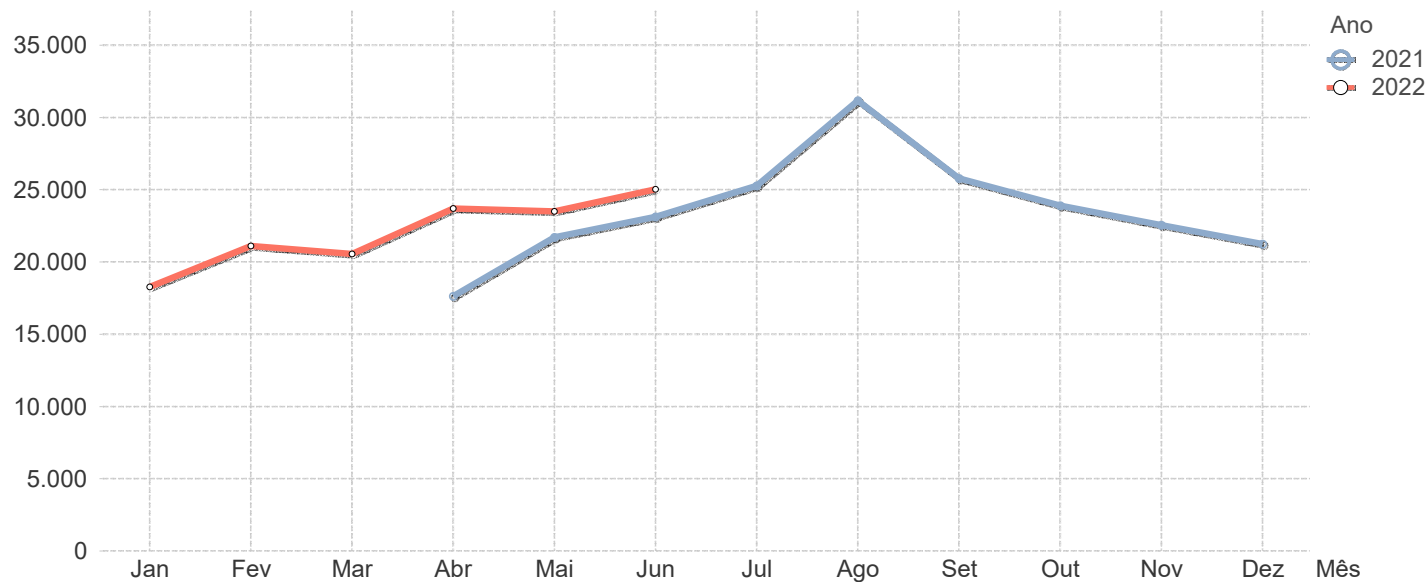
		Beira Interior														
		2021										2022				
Estrada	..	Abr	Mai	Jun	Jul	Ago	Set	Out	Nov	Dez	Jan	Fev	Mar	Abr	Mai	Jun
A23	..	5.292	6.360	6.746	7.785	10.294	7.485	7.380	7.002	7.093	5.889	6.441	6.377	7.744	6.817	7.456
Média Ponderada		5.292	6.360	6.746	7.785	10.294	7.485	7.380	7.002	7.093	5.889	6.441	6.377	7.744	6.817	7.456



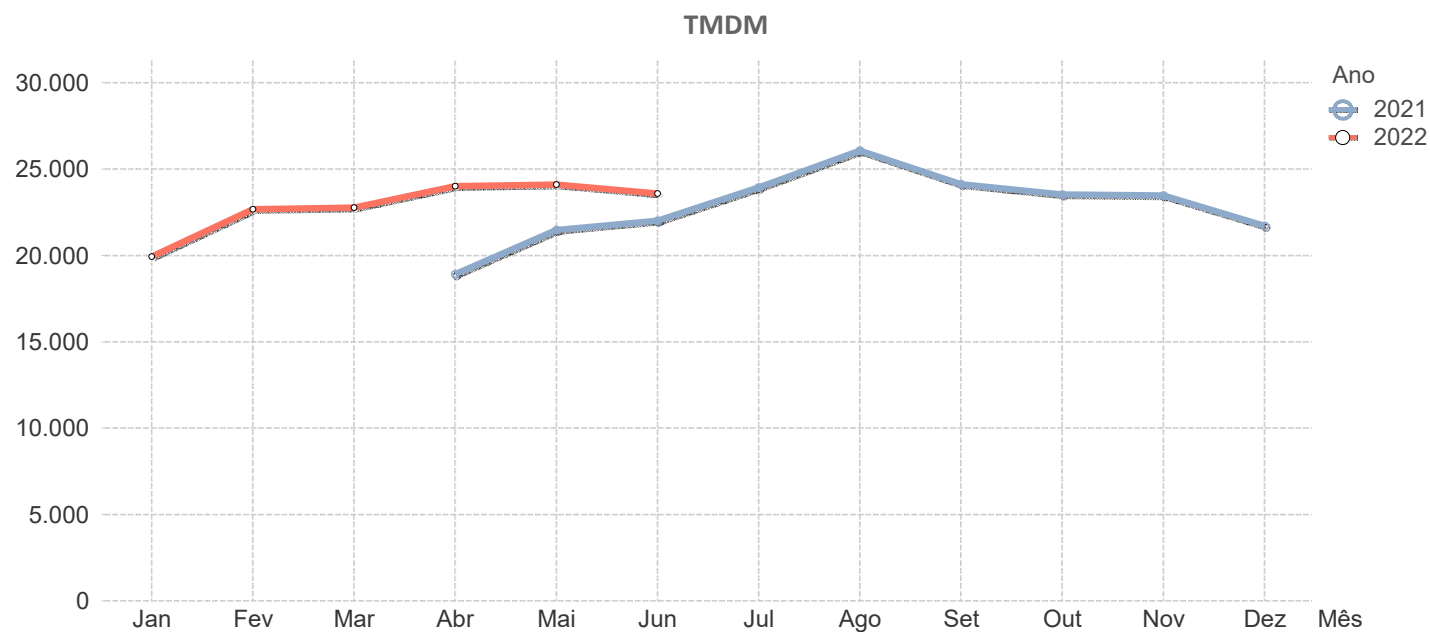
Beiras Litoral e Alta																
		2021									2022					
Estrada	..	Abr	Mai	Jun	Jul	Ago	Set	Out	Nov	Dez	Jan	Fev	Mar	Abr	Mai	Jun
A25	..	7.555	8.865	9.223	11.093	14.239	10.438	10.310	9.931	9.666	8.567	9.548	9.408	10.657	9.934	10.137
Média Ponderada		7.555	8.865	9.223	11.093	14.239	10.438	10.310	9.931	9.666	8.567	9.548	9.408	10.657	9.934	10.137



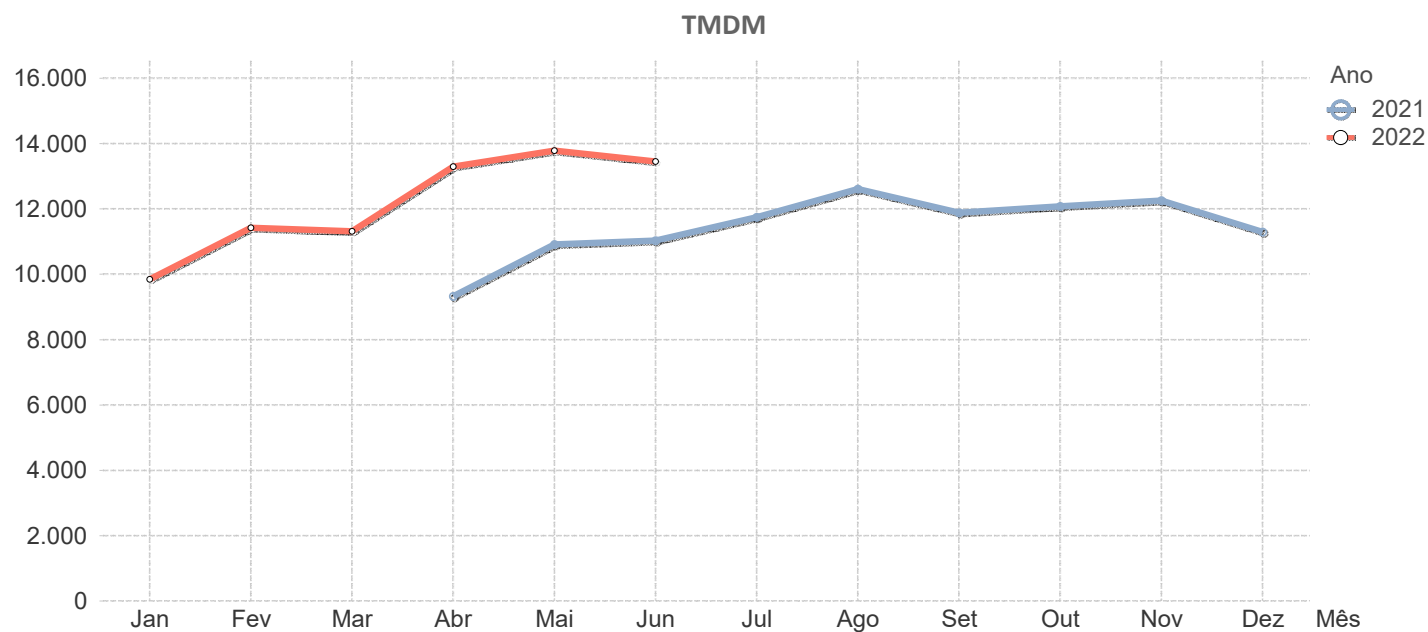
		Brisa														
		2021								2022						
Estrada	..	Abr	Mai	Jun	Jul	Ago	Set	Out	Nov	Dez	Jan	Fev	Mar	Abr	Mai	Jun
A1		28.177	34.322	35.688	38.134	48.789	40.229	38.308	36.057	34.542	28.699	33.023	32.310	37.587	37.046	38.544
A2		13.098	17.250	21.056	25.554	34.293	23.427	18.395	16.187	15.128	13.424	15.592	14.827	19.092	18.109	22.991
A3		19.927	24.080	24.546	26.141	30.239	27.337	27.046	26.151	24.312	21.482	24.935	24.642	26.644	26.839	26.595
A4		28.804	33.960	34.070	36.081	40.515	36.202	35.592	34.923	33.333	29.606	33.132	32.467	34.636	35.452	35.196
A5		72.362	85.169	83.129	82.087	76.496	91.131	90.879	90.389	82.503	76.148	87.675	86.764	87.965	94.446	90.219
A6		3.986	5.435	5.697	6.176	7.443	6.471	6.531	5.939	5.687	4.637	5.611	5.153	6.785	6.055	6.563
A9		17.594	20.605	20.150	19.828	19.272	23.254	24.552	25.043	22.362	18.319	22.418	22.418	23.334	24.942	23.671
A10		6.211	7.394	8.087	8.301	9.388	8.754	8.327	8.063	7.507	6.248	7.328	7.134	8.176	8.319	8.788
A12		15.530	19.781	21.138	23.061	25.545	23.187	21.489	20.338	18.712	16.388	19.314	18.531	21.068	21.808	22.899
A12-1		6.414	7.350	7.304	6.987	6.379	7.258	7.268	7.640	6.545	6.445	7.087	7.278	7.026	7.741	7.250
A13		3.255	4.216	6.257	8.141	12.963	7.380	4.711	4.133	3.711	3.169	3.632	3.465	4.921	4.486	6.217
A14		6.413	8.024	8.546	9.678	11.655	8.727	7.845	7.460	7.045	7.014	7.527	6.783	7.680	8.100	8.284
CSB		24.859	28.988	28.359	29.742	30.931	30.599	31.264	31.209	28.824	25.788	29.930	29.580	29.885	31.546	30.098
Média Ponderada		17.631	21.703	23.129	25.266	31.160	25.788	23.909	22.542	21.237	18.274	21.114	20.548	23.698	23.510	25.020

TMDM


Costa de Prata																
		2021									2022					
Estrada	..	Abr	Mai	Jun	Jul	Ago	Set	Out	Nov	Dez	Jan	Fev	Mar	Abr	Mai	Jun
A17	..	9.377	10.854	11.398	13.092	17.045	13.415	12.877	12.508	11.662	10.200	11.954	11.867	13.166	12.960	13.241
A25	..	21.635	25.497	26.627	30.423	36.118	29.051	27.817	27.190	25.271	23.057	25.467	26.604	28.496	28.130	27.947
A29	..	19.463	21.826	21.980	23.259	23.224	24.005	23.691	23.981	21.969	20.359	23.496	23.265	24.176	24.514	23.504
A44	..	57.790	62.409	64.653	65.877	64.943	66.821	65.648	66.262	63.117	59.404	65.297	64.507	66.483	67.831	67.011
Média Ponderada	..	18.922	21.484	22.018	23.944	26.072	24.134	23.535	23.480	21.723	19.941	22.691	22.774	24.029	24.120	23.602

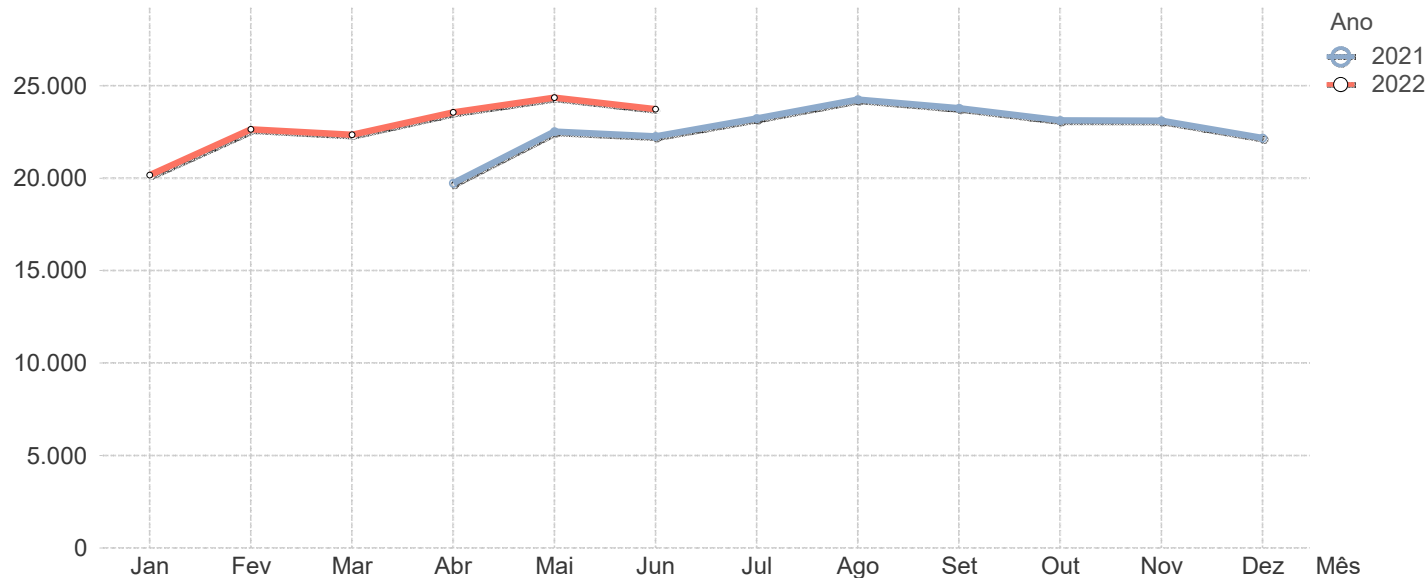


Douro Litoral																
		2021										2022				
Estrada	..	Abr	Mai	Jun	Jul	Ago	Set	Out	Nov	Dez	Jan	Fev	Mar	Abr	Mai	Jun
A20		-	-	-	-	-	-	-	-	-	-	-	-	115.395	118.480	116.061
A32		7.982	9.252	9.191	9.757	9.586	9.848	9.903	10.141	9.446	8.472	9.704	9.584	9.656	10.086	9.763
A41		11.160	13.179	13.353	14.427	16.432	14.579	14.902	14.987	13.731	11.720	13.770	13.685	14.260	14.717	14.444
A43		6.182	6.972	7.562	7.220	6.888	7.484	7.651	7.962	7.392	6.610	7.386	7.229	7.304	7.617	7.365
A44		-	-	-	-	-	-	-	-	-	-	-	-	69.905	72.843	70.993
Média Ponderada		9.329	10.911	11.033	11.748	12.614	11.888	12.084	12.256	11.302	9.847	11.426	11.319	13.299	13.783	13.454

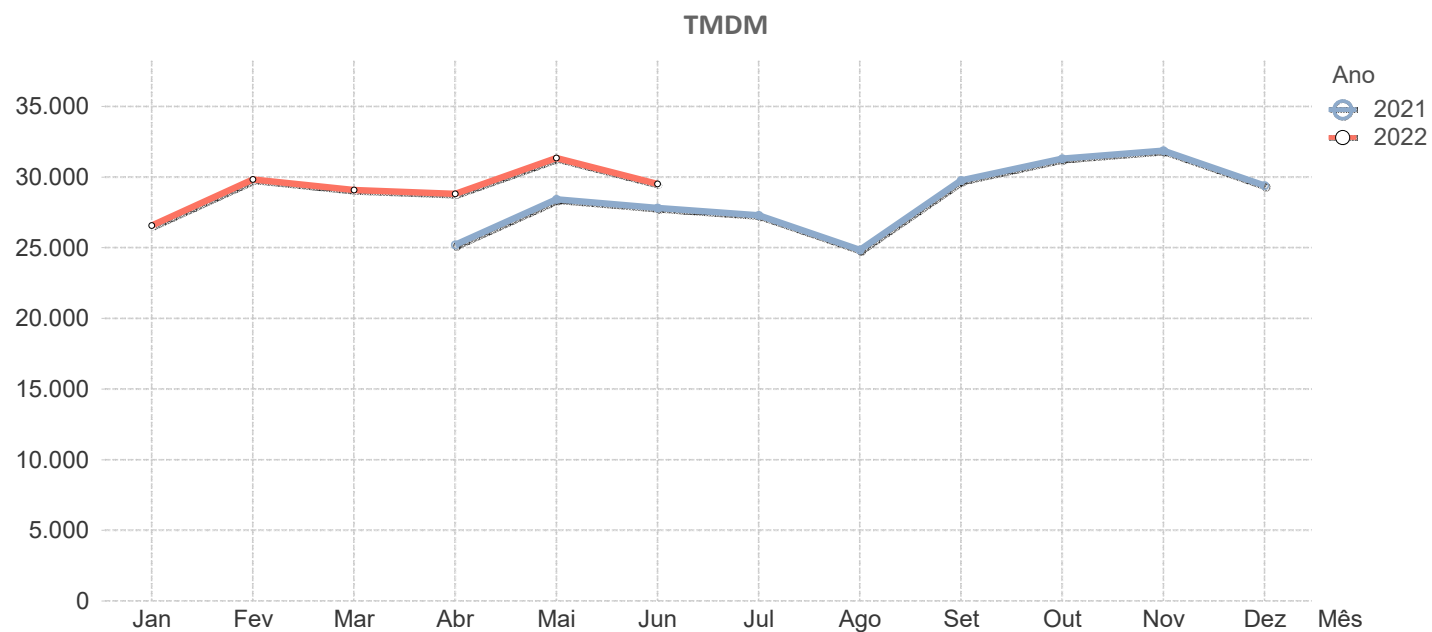


Infraestruturas de Portugal

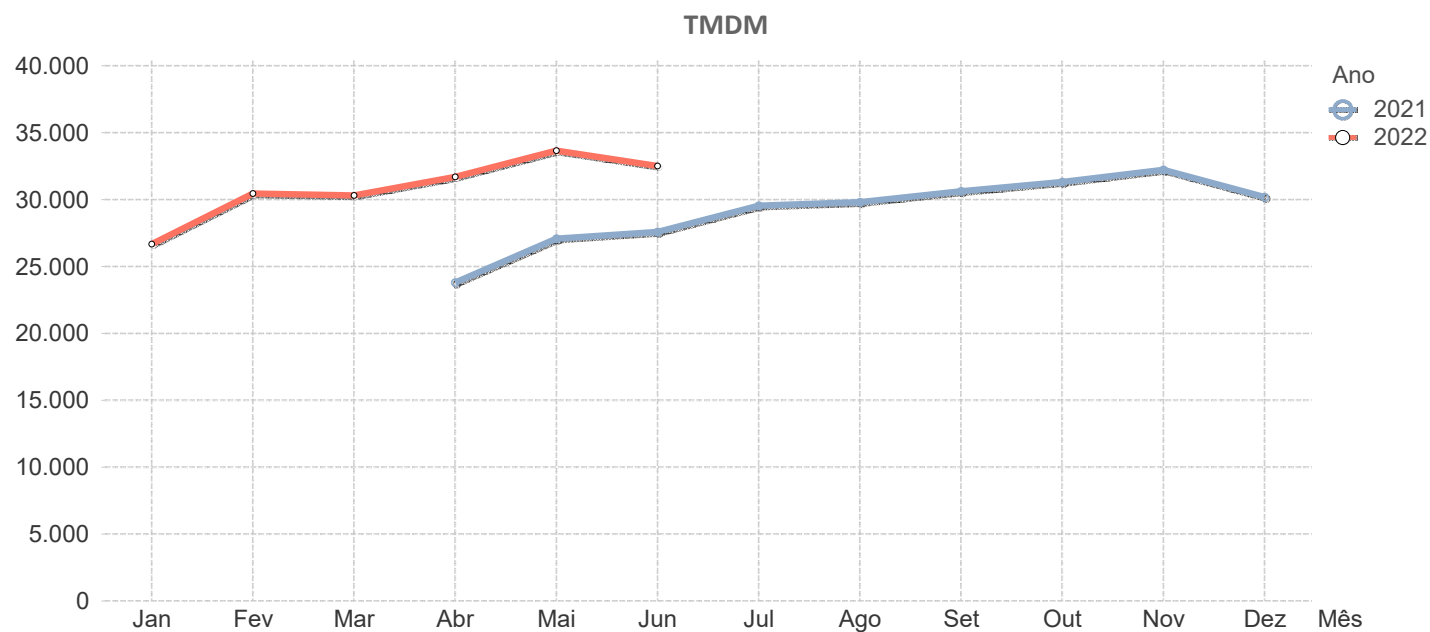
Estrada	2021												2022					
	Abr	Mai	Jun	Jul	Ago	Set	Out	Nov	Dez	Jan	Fev	Mar	Abr	Mai	Jun			
A1	83.366	95.283	93.085	97.200	99.226	99.776	97.886	101.458	95.554	88.429	93.860	93.095	98.178	100.642	99.212			
A3	8.737	13.356	14.343	15.554	20.006	16.452	16.837	15.646	14.078	13.320	15.316	14.682	17.461	16.284	16.945			
A4	6.630	7.926	7.934	8.876	11.438	8.711	8.673	8.345	8.000	6.943	7.774	7.512	8.458	8.136	8.156			
A8	4.298	5.251	5.563	6.233	8.342	6.299	5.900	5.806	5.214	4.765	5.398	5.066	5.762	6.047	6.122			
A13	4.050	4.765	4.974	5.406	6.403	5.504	5.292	5.299	4.638	4.117	4.743	4.583	5.104	5.195	5.323			
A13-1	3.150	3.797	4.047	4.415	5.313	4.785	4.303	4.210	3.802	3.321	3.831	3.574	4.165	4.256	4.292			
A19	10.590	11.780	11.602	11.851	11.458	12.091	12.115	12.411	11.495	10.868	11.802	11.846	11.747	12.701	11.912			
A20	75.199	85.435	86.675	86.909	87.664	89.083	87.889	91.822	84.820	80.305	89.189	89.130	90.866	93.440	91.022			
A21	11.110	13.511	13.357	14.172	14.622	14.521	14.279	13.628	13.420	12.554	13.883	12.904	14.265	14.799	13.894			
A22	1.934	7.972	11.186	11.229	16.328	11.207	9.722	8.093	5.999	6.126	8.209	7.455	11.000	10.512	12.136			
A23	11.304	13.898	13.814	15.892	18.435	15.537	15.427	15.158	14.548	12.379	13.864	13.367	15.578	14.776	15.729			
A24	3.569	4.244	4.471	5.095	7.330	5.053	4.857	4.350	4.220	3.636	3.997	3.660	4.781	4.587	4.725			
A28	97.906	113.388	108.902	114.137	115.386	118.677	119.398	118.301	113.502	103.754	112.600	113.254	114.806	113.741	116.161			
A33	24.809	29.134	28.767	30.118	29.059	30.511	30.234	30.317	27.913	25.091	28.827	28.133	28.910	31.697	29.804			
A43	34.358	38.345	38.181	37.994	35.630	39.148	38.787	40.089	38.124	35.678	39.622	39.644	38.557	39.695	38.531			
A44	49.547	59.591	61.094	60.574	57.444	62.502	62.638	66.113	63.696	57.182	64.334	64.184	63.970	66.543	64.983			
IP7	65.187	71.126	69.604	69.919	68.000	75.146	70.088	70.007	70.759	71.587	76.868	78.405	78.632	82.675	79.661			
IC2	28.907	34.719	33.491	32.594	30.733	36.153	33.456	36.410	33.939	30.940	34.957	34.932	34.737	36.871	34.795			
IC16	34.458	38.147	36.960	41.373	35.935	44.208	41.251	45.481	43.205	38.362	43.072	43.408	44.070	46.642	44.738			
IC17	61.741	68.089	64.459	62.141	61.375	65.215	64.748	66.384	65.272	60.652	69.347	75.868	75.880	80.736	74.121			
IC19	100.280	103.947	101.095	103.474	100.137	107.670	98.380	94.509	98.501	89.463	105.648	101.896	110.178	118.090	112.321			
IC20	41.599	52.544	53.770	57.608	59.493	52.445	49.651	46.067	42.930	42.452	46.993	44.890	49.415	53.705	53.654			
IC21	26.839	30.259	28.843	29.360	26.999	30.609	30.327	31.099	29.199	26.799	30.201	29.361	29.032	30.817	29.357			
IC22	30.374	33.399	32.468	31.722	28.257	33.862	33.415	35.938	34.373	31.542	35.819	36.415	34.967	37.843	35.191			
Média Ponderada	19.738	22.519	22.270	23.239	24.249	23.778	23.122	23.101	22.170	20.162	22.643	22.356	23.555	24.350	23.733			

TMDM


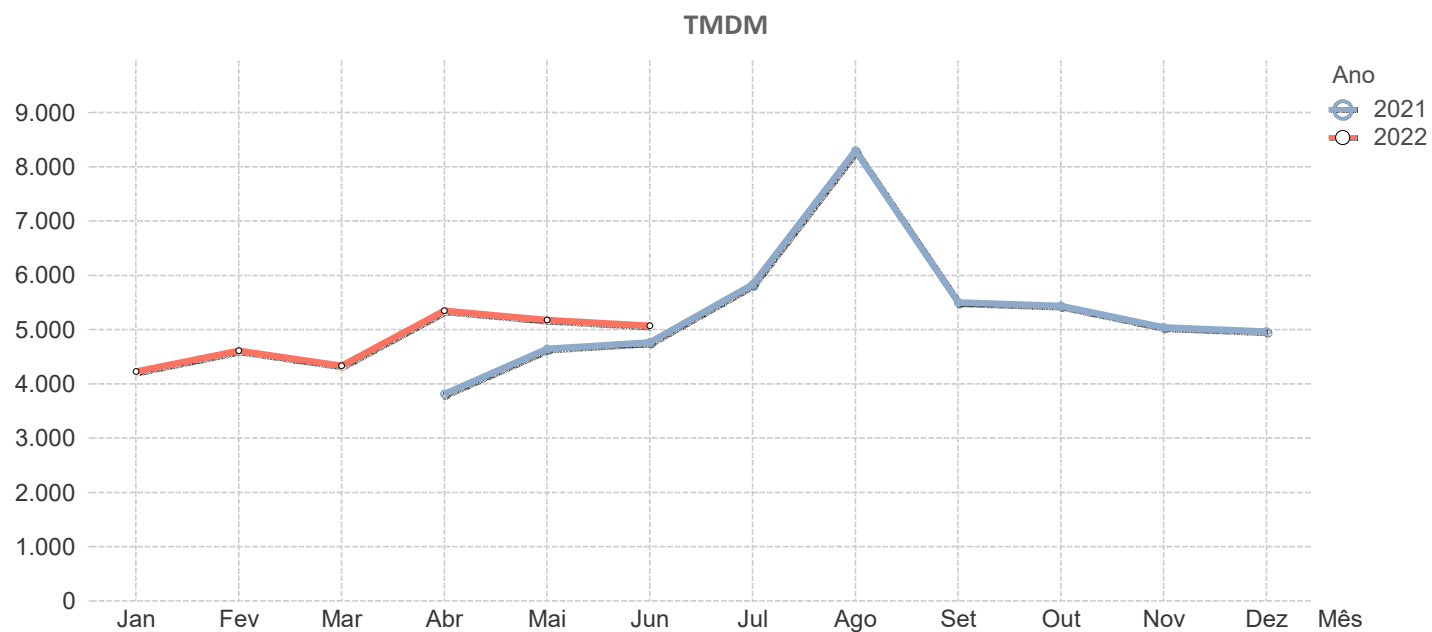
Grande Lisboa																
		2021										2022				
Estrada	..	Abr	Mai	Jun	Jul	Ago	Set	Out	Nov	Dez	Jan	Fev	Mar	Abr	Mai	Jun
A16	..	25.210	28.440	27.820	27.302	24.845	29.767	31.299	31.868	29.412	26.583	29.828	29.091	28.812	31.350	29.529
Média Ponderada		25.210	28.440	27.820	27.302	24.845	29.767	31.299	31.868	29.412	26.583	29.828	29.091	28.812	31.350	29.529



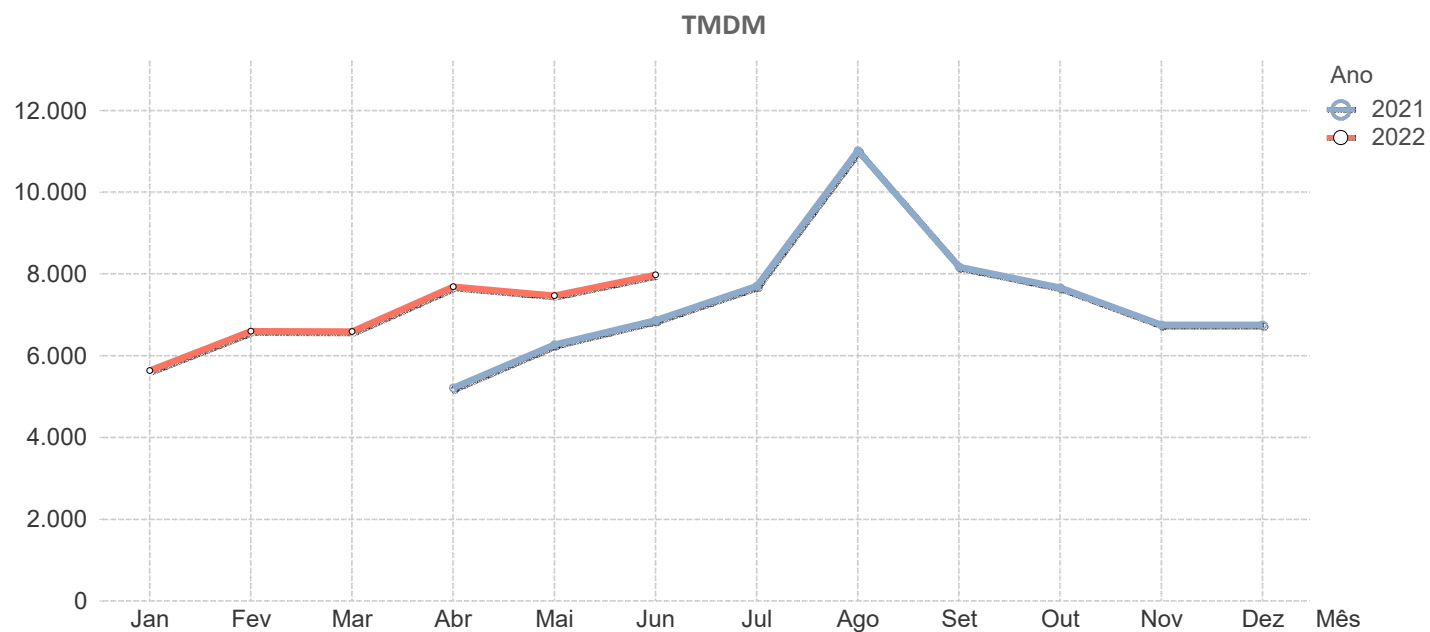
		Grande Porto														
		2021									2022					
Estrada	..	Abr	Mai	Jun	Jul	Ago	Set	Out	Nov	Dez	Jan	Fev	Mar	Abr	Mai	Jun
A4	..	40.255	46.107	49.453	50.720	49.893	53.569	54.806	55.894	52.890	46.132	52.120	51.027	54.242	59.298	57.448
A41	..	25.667	29.347	29.364	31.979	31.995	32.580	33.306	34.465	32.092	28.372	32.518	32.553	34.190	35.677	34.513
A42	..	13.777	15.544	15.250	16.668	17.020	16.922	17.266	17.832	16.742	15.163	17.270	16.938	17.282	18.311	17.534
VRI	..	26.949	29.741	30.870	33.117	38.042	38.541	39.569	40.373	37.684	32.240	37.911	40.198	41.391	43.845	42.781
Média Ponderada	..	23.800	27.093	27.593	29.540	29.802	30.634	31.320	32.235	30.206	26.677	30.466	30.307	31.708	33.656	32.526



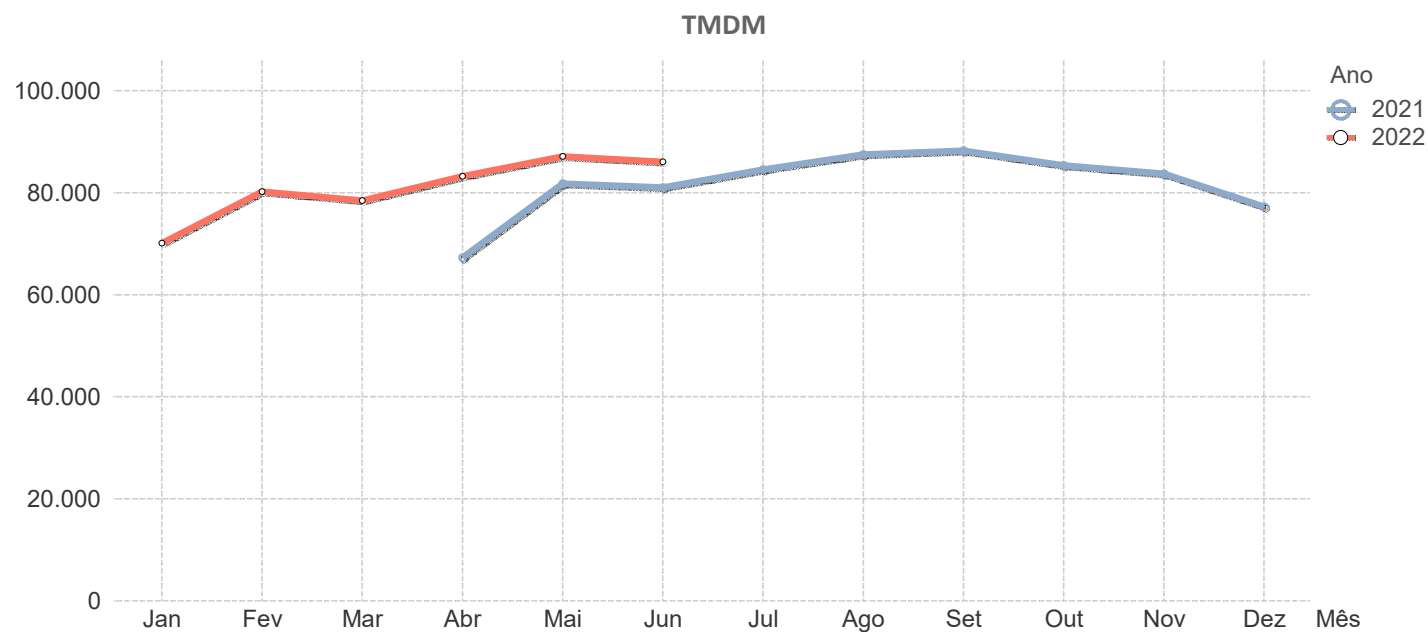
Interior Norte																
		2021									2022					
Estrada	..	Abr	Mai	Jun	Jul	Ago	Set	Out	Nov	Dez	Jan	Fev	Mar	Abr	Mai	Jun
A24	..	3.819	4.650	4.763	5.834	8.298	5.501	5.438	5.041	4.966	4.227	4.612	4.334	5.350	5.177	5.072
Média Ponderada		3.819	4.650	4.763	5.834	8.298	5.501	5.438	5.041	4.966	4.227	4.612	4.334	5.350	5.177	5.072



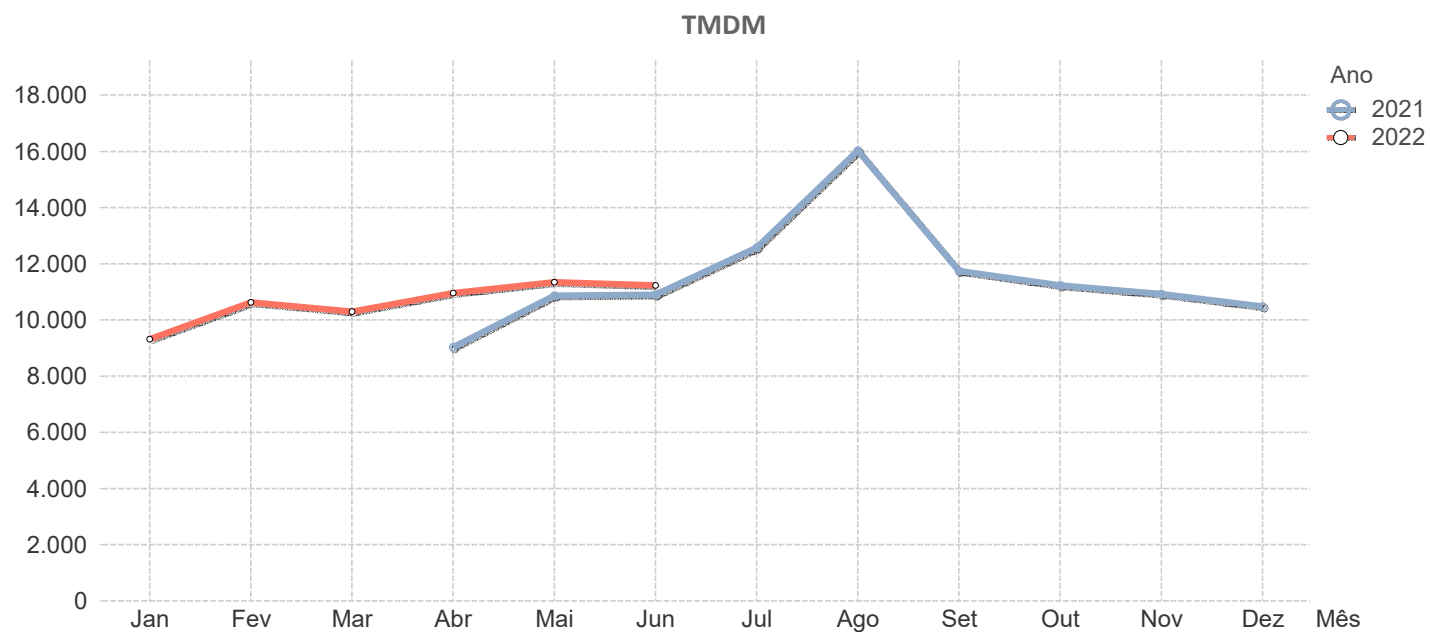
Litoral Centro																
		2021									2022					
Estrada	..	Abr	Mai	Jun	Jul	Ago	Set	Out	Nov	Dez	Jan	Fev	Mar	Abr	Mai	Jun
A17	..	5.213	6.269	6.864	7.708	11.015	8.172	7.662	6.761	6.759	5.639	6.604	6.592	7.691	7.472	7.979
Média Ponderada		5.213	6.269	6.864	7.708	11.015	8.172	7.662	6.761	6.759	5.639	6.604	6.592	7.691	7.472	7.979



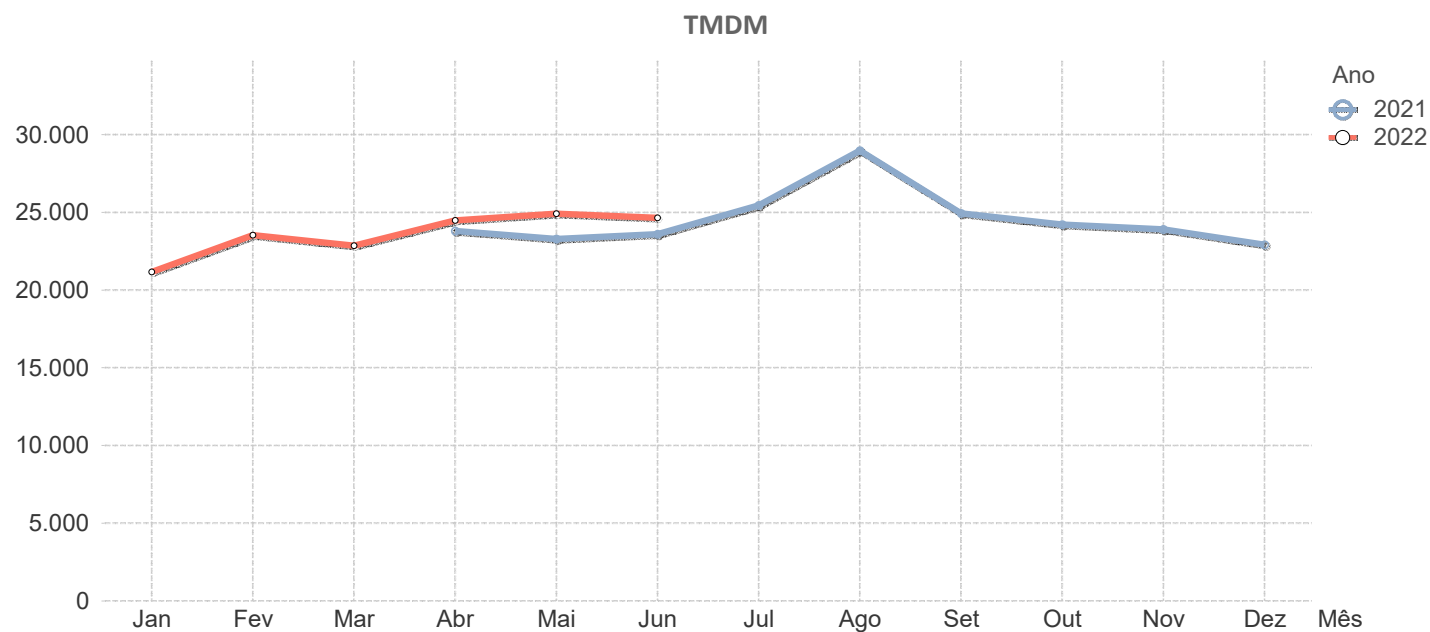
Lusoponte																
		2021									2022					
Estrada	..	Abr	Mai	Jun	Jul	Ago	Set	Out	Nov	Dez	Jan	Fev	Mar	Abr	Mai	Jun
A2	..	116.335	140.403	137.139	142.321	147.795	146.577	141.217	136.178	127.944	121.170	136.848	133.200	139.713	145.760	145.274
A12	..	50.947	62.282	62.380	65.329	67.407	68.817	66.768	66.297	60.435	53.119	61.358	60.259	64.410	67.640	66.379
Média Ponderada	..	67.294	81.812	81.070	84.577	87.504	88.257	85.380	83.767	77.312	70.132	80.231	78.494	83.236	87.170	86.103



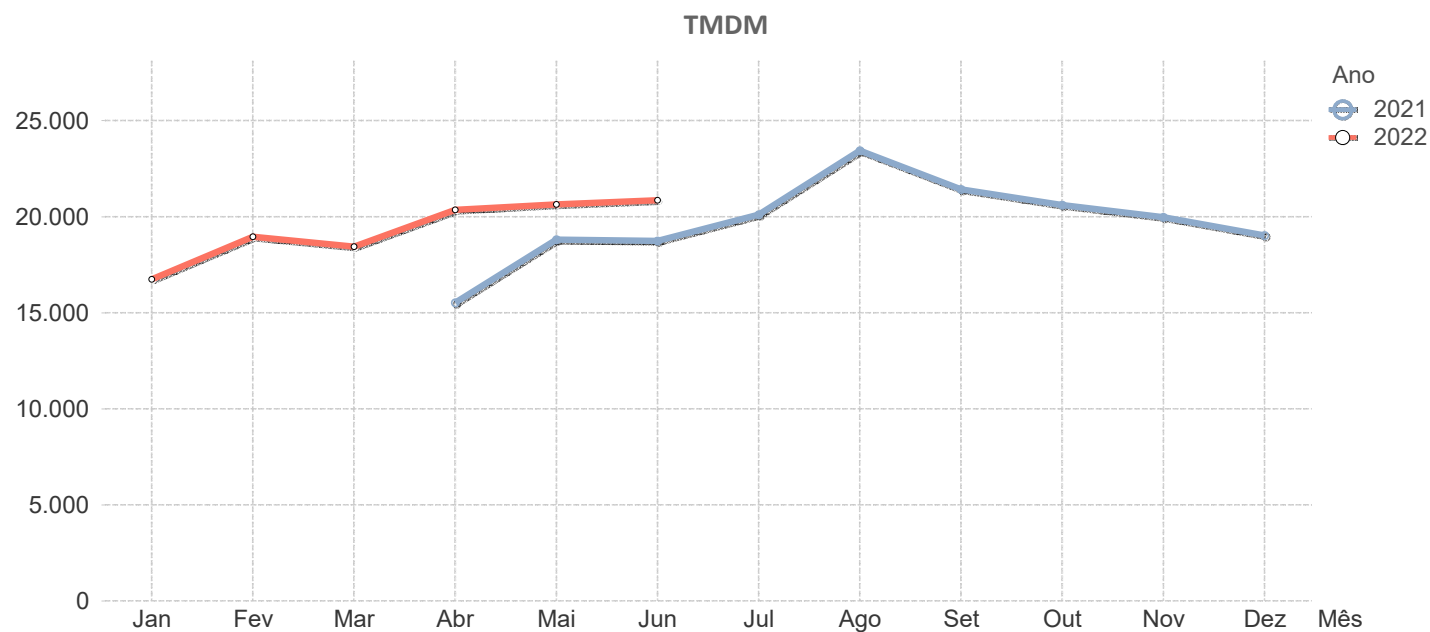
		Norte														
		2021									2022					
Estrada	..	Abr	Mai	Jun	Jul	Ago	Set	Out	Nov	Dez	Jan	Fev	Mar	Abr	Mai	Jun
A7	..	7.961	9.644	9.641	11.438	15.323	10.455	9.907	9.423	9.279	8.220	9.203	8.902	9.683	9.790	9.824
A11	..	10.610	12.668	12.759	14.267	17.070	13.641	13.192	13.131	12.261	10.942	12.730	12.368	12.854	13.658	13.319
Média Ponderada	..	9.033	10.868	10.903	12.583	16.030	11.744	11.236	10.923	10.486	9.321	10.630	10.304	10.966	11.355	11.238



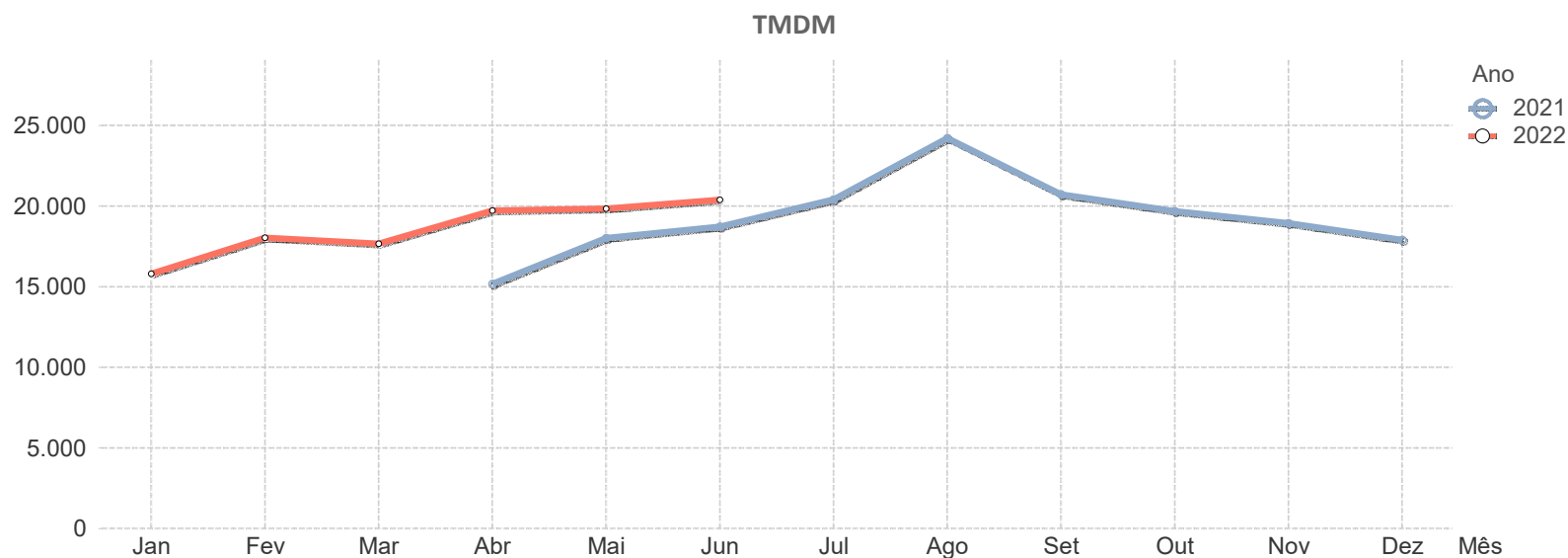
		Norte Litoral														
		2021						2022								
Estrada	..	Abr	Mai	Jun	Jul	Ago	Set	Out	Nov	Dez	Jan	Fev	Mar	Abr	Mai	Jun
A27	..	9.772	9.579	10.081	11.155	13.968	10.657	10.252	10.153	9.270	8.909	10.022	9.506	10.032	10.365	10.312
A28	..	27.710	27.097	27.363	29.441	33.144	28.924	28.106	27.731	26.714	24.592	27.312	26.565	28.503	28.958	28.655
Média Ponderada	..	23.800	23.278	23.596	25.454	28.963	24.942	24.214	23.899	22.911	21.173	23.543	22.846	24.476	24.905	24.656



		Oeste														
		2021										2022				
Estrada	..	Abr	Mai	Jun	Jul	Ago	Set	Out	Nov	Dez	Jan	Fev	Mar	Abr	Mai	Jun
A8	..	19.046	23.044	22.835	24.389	28.349	26.272	25.402	24.596	23.484	20.572	23.345	22.707	25.061	25.378	25.542
A15	..	4.139	5.116	5.519	6.315	7.569	5.749	5.105	5.083	4.661	4.364	4.830	4.661	5.200	5.363	5.719
Média Ponderada	..	15.521	18.805	18.740	20.115	23.435	21.419	20.602	19.982	19.033	16.740	18.967	18.440	20.364	20.645	20.855



Concessão	Ano Mês	2021									2022					
		Abr	Mai	Jun	Jul	Ago	Set	Out	Nov	Dez	Jan	Fev	Mar	Abr	Mai	Jun
Algarve		7.330	10.617	13.981	17.084	25.554	17.584	14.881	12.082	9.856	9.235	11.332	11.146	14.862	15.048	17.936
Beira Interior		5.292	6.360	6.746	7.785	10.294	7.485	7.380	7.002	7.093	5.889	6.441	6.377	7.744	6.817	7.456
Beiras Litoral e Alta		7.555	8.865	9.223	11.093	14.239	10.438	10.310	9.931	9.666	8.567	9.548	9.408	10.657	9.934	10.137
Brisa		17.631	21.703	23.129	25.266	31.160	25.788	23.909	22.542	21.237	18.274	21.114	20.548	23.698	23.510	25.020
Costa de Prata		18.922	21.484	22.018	23.944	26.072	24.134	23.535	23.480	21.723	19.941	22.691	22.774	24.029	24.120	23.602
Douro Litoral		9.329	10.911	11.033	11.748	12.614	11.888	12.084	12.256	11.302	9.847	11.426	11.319	13.299	13.783	13.454
Grande Lisboa		25.210	28.440	27.820	27.302	24.845	29.767	31.299	31.868	29.412	26.583	29.828	29.091	28.812	31.350	29.529
Grande Porto		23.800	27.093	27.593	29.540	29.802	30.634	31.320	32.235	30.206	26.677	30.466	30.307	31.708	33.656	32.526
Infraestruturas de Po...		19.738	22.519	22.270	23.239	24.249	23.778	23.122	23.101	22.170	20.162	22.643	22.356	23.555	24.350	23.733
Interior Norte		3.819	4.650	4.763	5.834	8.298	5.501	5.438	5.041	4.966	4.227	4.612	4.334	5.350	5.177	5.072
Litoral Centro		5.213	6.269	6.864	7.708	11.015	8.172	7.662	6.761	6.759	5.639	6.604	6.592	7.691	7.472	7.979
Lusoponte		67.294	81.812	81.070	84.577	87.504	88.257	85.380	83.767	77.312	70.132	80.231	78.494	83.236	87.170	86.103
Norte		9.033	10.868	10.903	12.583	16.030	11.744	11.236	10.923	10.486	9.321	10.630	10.304	10.966	11.355	11.238
Norte Litoral		23.800	23.278	23.596	25.454	28.963	24.942	24.214	23.899	22.911	21.173	23.543	22.846	24.476	24.905	24.656
Oeste		15.521	18.805	18.740	20.115	23.435	21.419	20.602	19.982	19.033	16.740	18.967	18.440	20.364	20.645	20.855
Média Ponderada		15.167	18.016	18.728	20.411	24.212	20.731	19.690	18.933	17.903	15.806	18.039	17.660	19.727	19.838	20.385

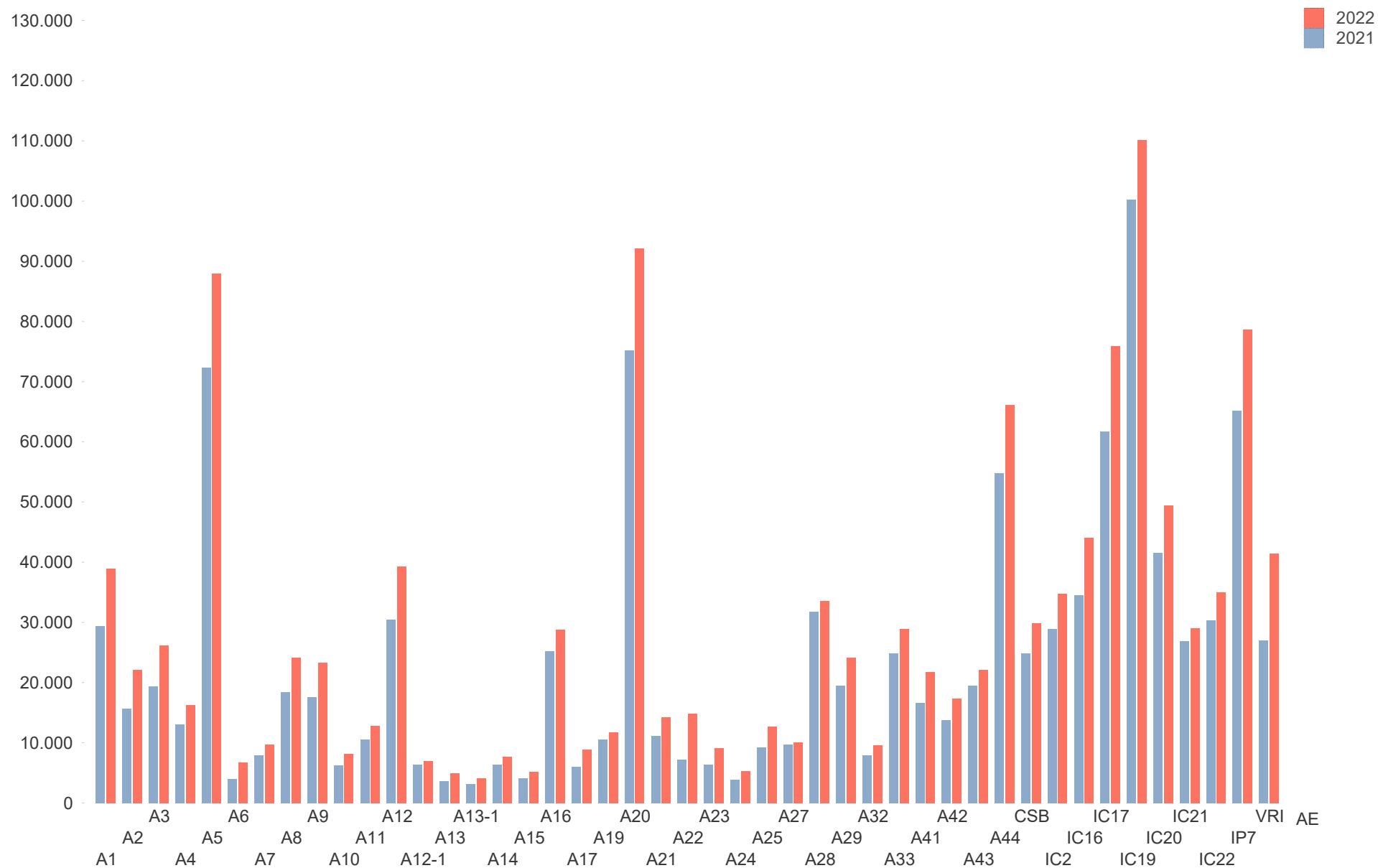


C

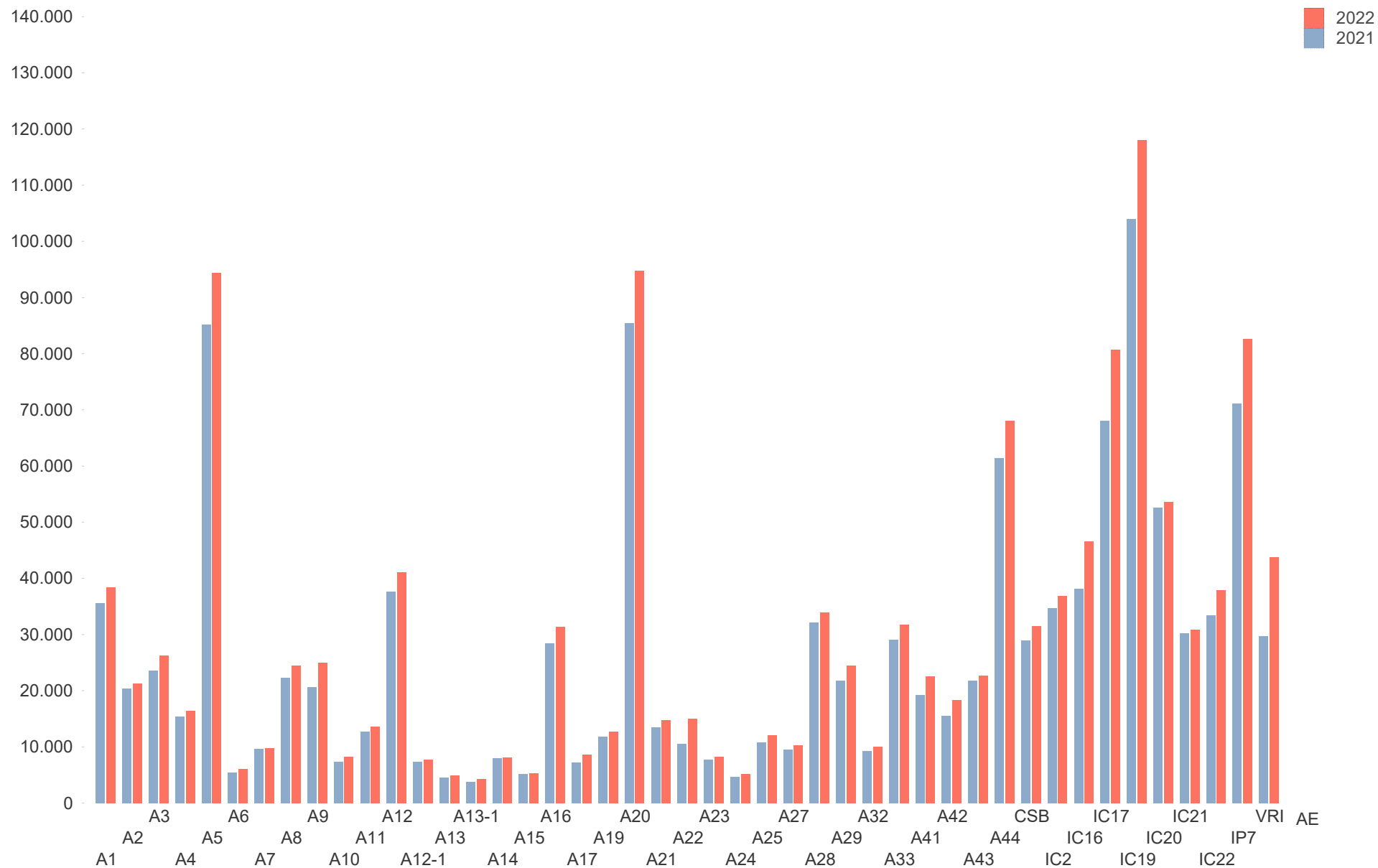
Variação do Tráfego Médio Diário por Trimestre

Estrada	Mês	Abr			Mai			Jun		
	2021	2022	Var.	2021	2022	Var.	2021	2022	Var.	
A1	29.366	38.898	32,5%	35.636	38.403	7,8%	36.925	39.856	7,9%	
A2	15.670	22.098	41,0%	20.319	21.290	4,8%	23.949	26.037	8,7%	
A3	19.377	26.193	35,2%	23.554	26.321	11,7%	24.045	26.121	8,6%	
A4	13.032	16.255	24,7%	15.391	16.405	6,6%	15.554	16.289	4,7%	
A5	72.362	87.965	21,6%	85.169	94.446	10,9%	83.129	90.219	8,5%	
A6	3.986	6.785	70,2%	5.435	6.055	11,4%	5.697	6.563	15,2%	
A7	7.961	9.683	21,6%	9.644	9.790	1,5%	9.641	9.824	1,9%	
A8	18.394	24.208	31,6%	22.258	24.523	10,2%	22.072	24.684	11,8%	
A9	17.594	23.334	32,6%	20.605	24.942	21,0%	20.150	23.671	17,5%	
A10	6.211	8.176	31,6%	7.394	8.319	12,5%	8.087	8.788	8,7%	
A11	10.610	12.854	21,1%	12.668	13.658	7,8%	12.759	13.319	4,4%	
A12	30.425	39.296	29,2%	37.655	41.083	9,1%	38.483	41.185	7,0%	
A12-1	6.414	7.026	9,6%	7.350	7.741	5,3%	7.304	7.250	-0,7%	
A13	3.665	5.015	36,8%	4.499	4.852	7,8%	5.596	5.756	2,9%	
A13-1	3.150	4.165	32,2%	3.797	4.256	12,1%	4.047	4.292	6,1%	
A14	6.413	7.680	19,8%	8.024	8.100	0,9%	8.546	8.284	-3,1%	
A15	4.139	5.200	25,6%	5.116	5.363	4,8%	5.519	5.719	3,6%	
A16	25.210	28.812	14,3%	28.440	31.350	10,2%	27.820	29.529	6,1%	
A17	6.086	8.839	45,2%	7.231	8.623	19,3%	7.815	9.083	16,2%	
A19	10.590	11.747	10,9%	11.780	12.701	7,8%	11.602	11.912	2,7%	
A20	75.199	92.157	22,6%	85.435	94.758	10,9%	86.675	92.340	6,5%	
A21	11.110	14.265	28,4%	13.511	14.799	9,5%	13.357	13.894	4,0%	
A22	7.240	14.795	104,3%	10.573	14.968	41,6%	13.935	17.834	28,0%	
A23	6.346	9.116	43,7%	7.680	8.211	6,9%	7.984	8.905	11,5%	
A24	3.813	5.336	40,0%	4.640	5.162	11,3%	4.756	5.063	6,5%	
A25	9.204	12.747	38,5%	10.813	12.065	11,6%	11.262	12.223	8,5%	
A27	9.772	10.032	2,7%	9.579	10.365	8,2%	10.081	10.312	2,3%	
A28	31.813	33.547	5,5%	32.141	33.913	5,5%	32.129	33.769	5,1%	
A29	19.463	24.176	24,2%	21.826	24.514	12,3%	21.980	23.504	6,9%	
A32	7.982	9.656	21,0%	9.252	10.086	9,0%	9.191	9.763	6,2%	
A33	24.809	28.910	16,5%	29.134	31.697	8,8%	28.767	29.804	3,6%	
A41	16.621	21.762	30,9%	19.265	22.607	17,3%	19.380	21.998	13,5%	
A42	13.777	17.282	25,4%	15.544	18.311	17,8%	15.250	17.534	15,0%	
A43	19.482	22.057	13,2%	21.781	22.759	4,5%	22.016	22.077	0,3%	
A44	54.805	66.155	20,7%	61.389	68.101	10,9%	63.364	66.910	5,6%	
CSB	24.859	29.885	20,2%	28.988	31.546	8,8%	28.359	30.098	6,1%	
VRI	26.949	41.391	53,6%	29.741	43.845	47,4%	30.870	42.781	38,6%	
IP7	65.187	78.632	20,6%	71.126	82.675	16,2%	69.604	79.661	14,4%	
IC2	28.907	34.737	20,2%	34.719	36.871	6,2%	33.491	34.795	3,9%	
IC16	34.458	44.070	27,9%	38.147	46.642	22,3%	36.960	44.738	21,0%	
IC17	61.741	75.880	22,9%	68.089	80.736	18,6%	64.459	74.121	15,0%	
IC19	100.280	110.178	9,9%	103.947	118.090	13,6%	101.095	112.321	11,1%	
IC20	41.599	49.415	18,8%	52.544	53.705	2,2%	53.770	53.654	-0,2%	
IC21	26.839	29.032	8,2%	30.259	30.817	1,8%	28.843	29.357	1,8%	
IC22	30.374	34.967	15,1%	33.399	37.843	13,3%	32.468	35.191	8,4%	
Média Ponderada	15.167	19.727	30,1%	18.016	19.838	10,1%	18.728	20.385	8,8%	

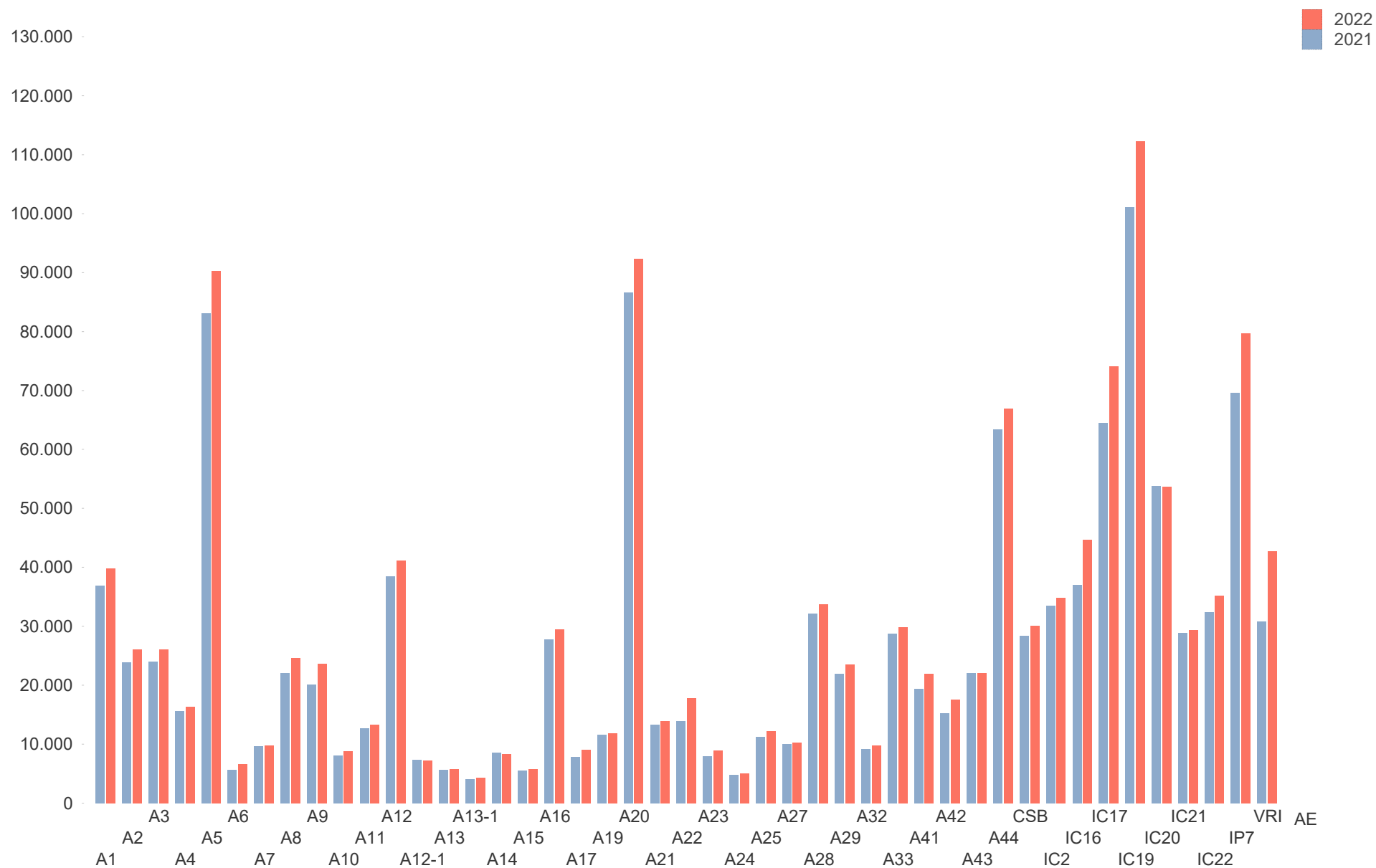
Varição do Tráfego Médio Diário por Estrada em períodos homólogos - Abr



Varição do Tráfego Médio Diário por Estrada em períodos homólogos - Mai

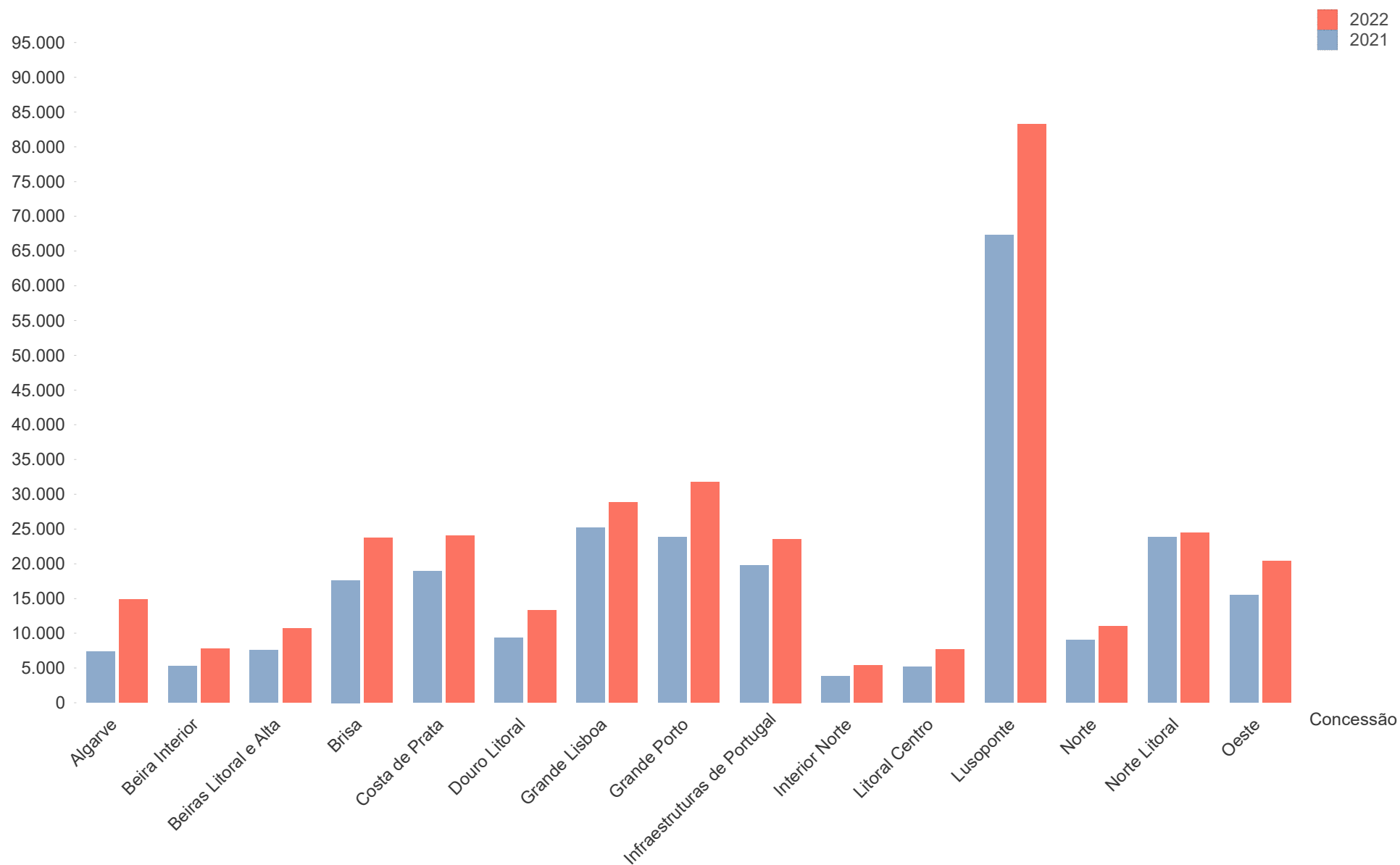


Varição do Tráfego Médio Diário por Estrada em períodos homólogos - Jun

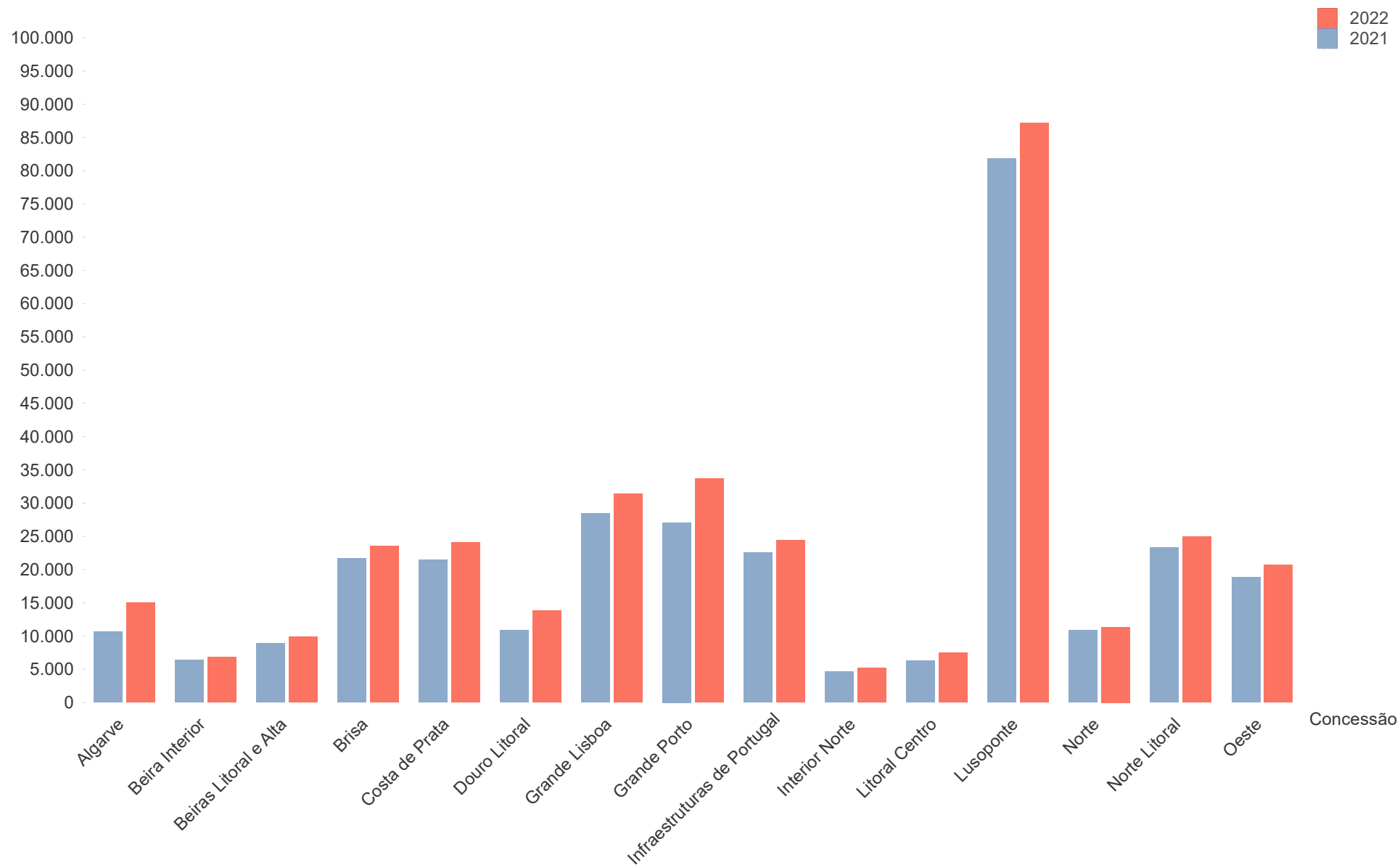


Mês	Abr				Mai				Jun			
Concessão	2021	2022	Var.		2021	2022	Var.		2021	2022	Var.	
Algarve	7.330	14.862	102,8%	↑	10.617	15.048	41,7%	↑	13.981	17.936	28,3%	↑
Beira Interior	5.292	7.744	46,3%	↑	6.360	6.817	7,2%	↑	6.746	7.456	10,5%	↑
Beiras Litoral e Alta	7.555	10.657	41,1%	↑	8.865	9.934	12,1%	↑	9.223	10.137	9,9%	↑
Brisa	17.631	23.698	34,4%	↑	21.703	23.510	8,3%	↑	23.129	25.020	8,2%	↑
Costa de Prata	18.922	24.029	27,0%	↑	21.484	24.120	12,3%	↑	22.018	23.602	7,2%	↑
Douro Litoral	9.329	13.299	42,5%	↑	10.911	13.783	26,3%	↑	11.033	13.454	21,9%	↑
Grande Lisboa	25.210	28.812	14,3%	↑	28.440	31.350	10,2%	↑	27.820	29.529	6,1%	↑
Grande Porto	23.800	31.708	33,2%	↑	27.093	33.656	24,2%	↑	27.593	32.526	17,9%	↑
Infraestruturas de Portugal	19.738	23.555	19,3%	↑	22.519	24.350	8,1%	↑	22.270	23.733	6,6%	↑
Interior Norte	3.819	5.350	40,1%	↑	4.650	5.177	11,3%	↑	4.763	5.072	6,5%	↑
Litoral Centro	5.213	7.691	47,5%	↑	6.269	7.472	19,2%	↑	6.864	7.979	16,2%	↑
Lusoponte	67.294	83.236	23,7%	↑	81.812	87.170	6,5%	↑	81.070	86.103	6,2%	↑
Norte	9.033	10.966	21,4%	↑	10.868	11.355	4,5%	↑	10.903	11.238	3,1%	↑
Norte Litoral	23.800	24.476	2,8%	↑	23.278	24.905	7,0%	↑	23.596	24.656	4,5%	↑
Oeste	15.521	20.364	31,2%	↑	18.805	20.645	9,8%	↑	18.740	20.855	11,3%	↑
Média Ponderada	15.167	19.727	30,1%	↑	18.016	19.838	10,1%	↑	18.728	20.385	8,8%	↑

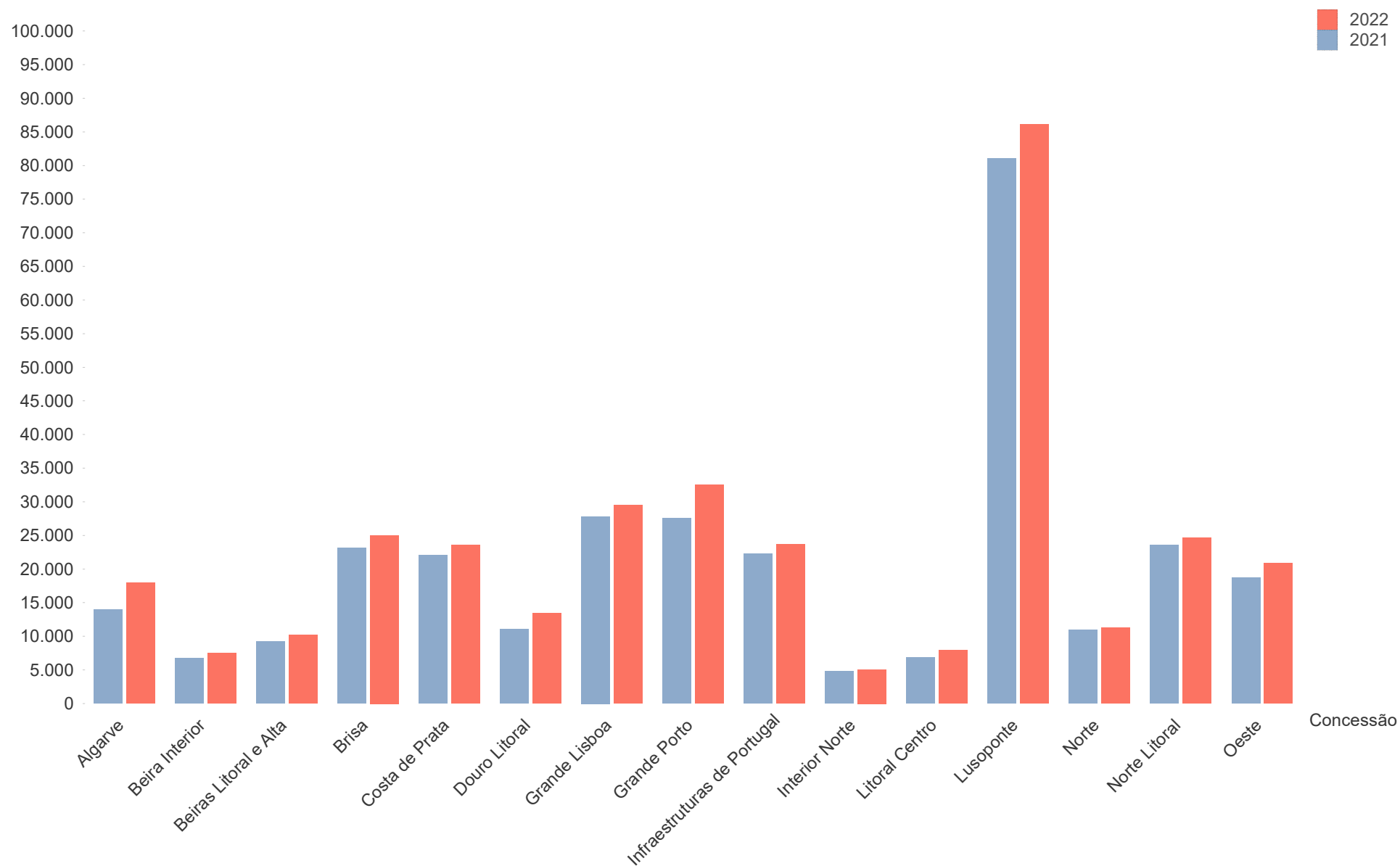
Variação do Tráfego Médio Diário por Concessão em períodos homólogos - Abr



Varição do Tráfego Médio Diário por Concessão em períodos homólogos - Mai



Varição do Tráfego Médio Diário por Concessão em períodos homólogos - Jun

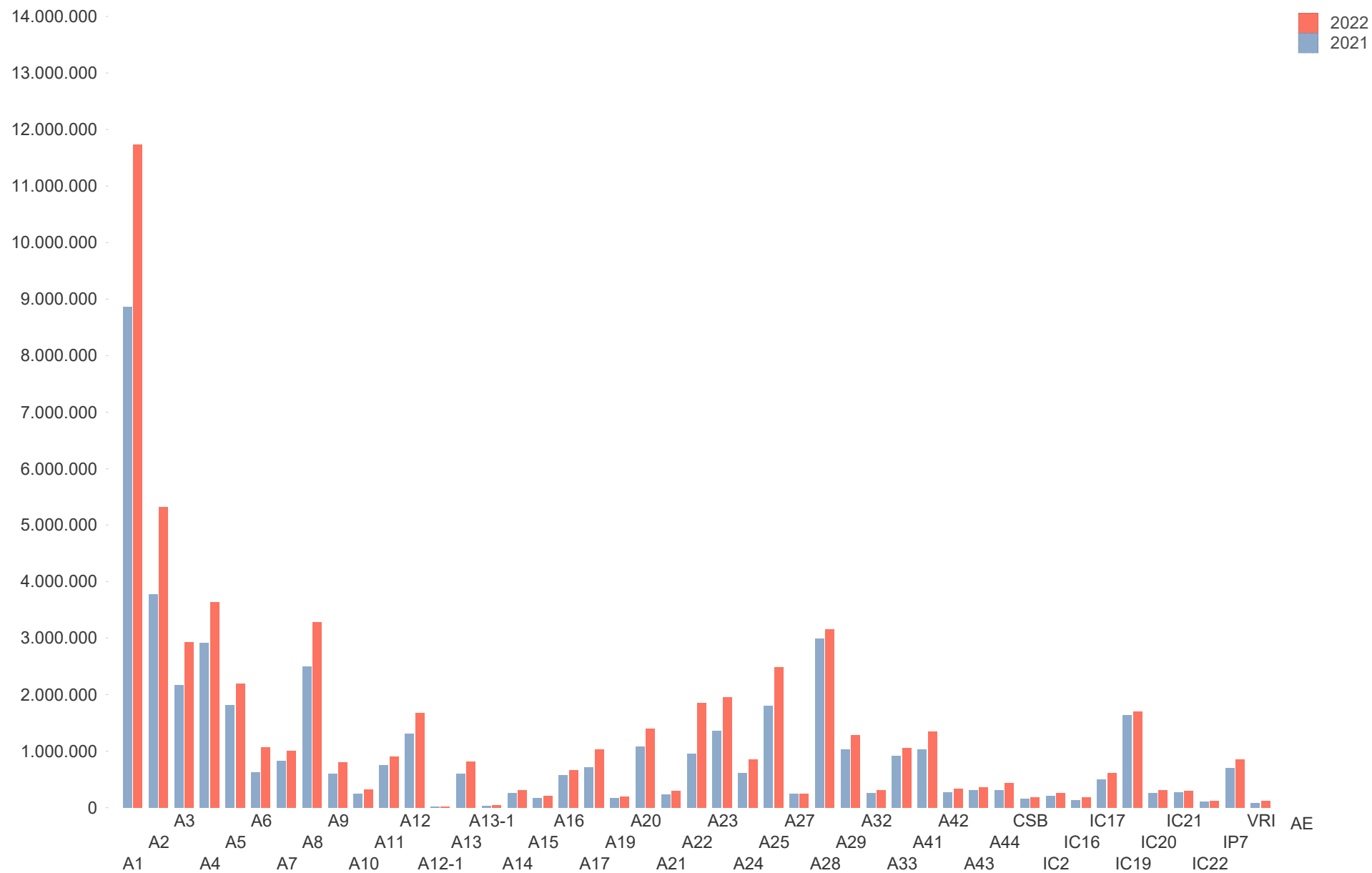


D

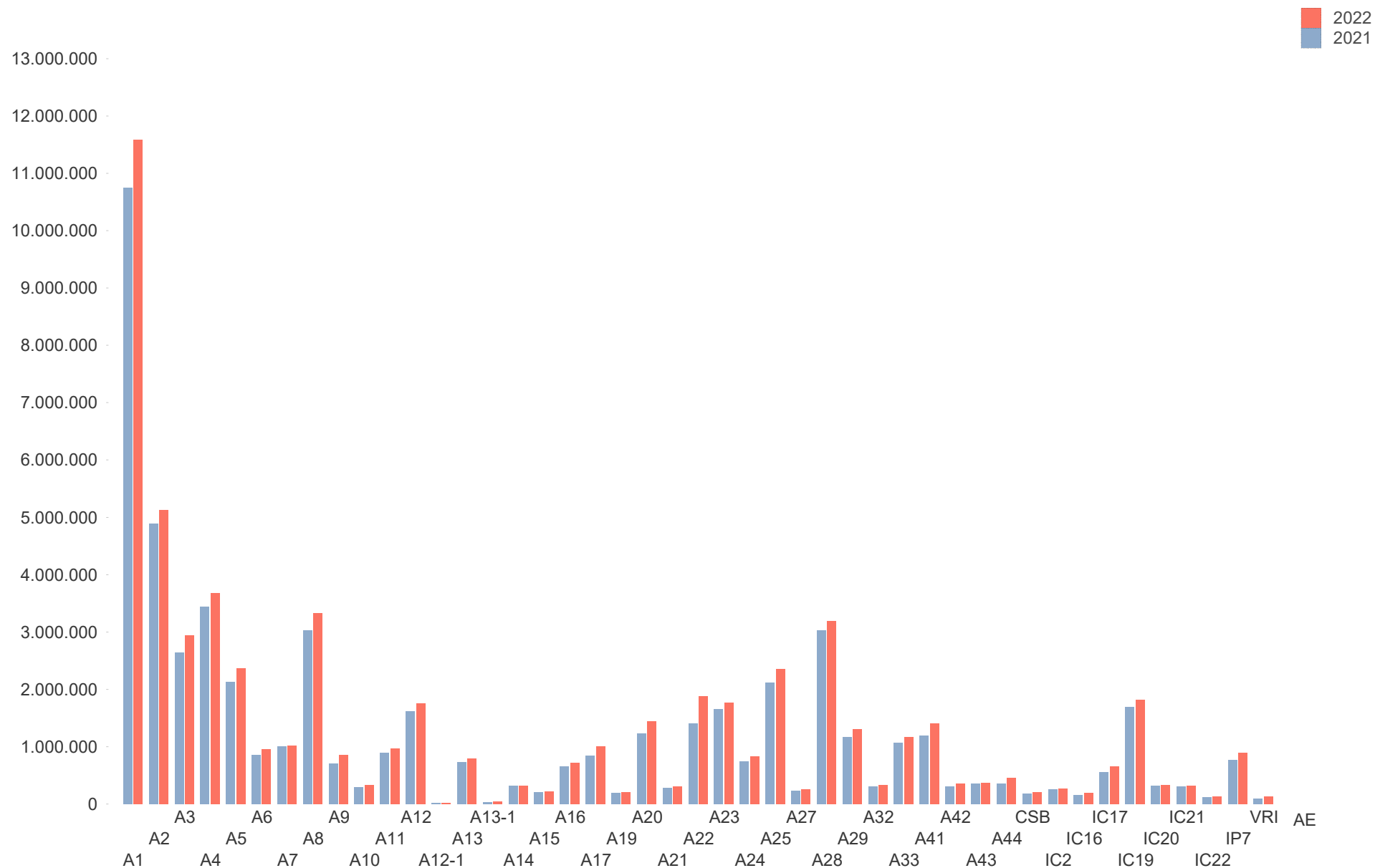
Variação da Circulação Média Diária por Trimestre

Estrada	Mês			Mês			Mês		
	2021	2022	Var.	2021	2022	Var.	2021	2022	Var.
A1	8.856.764	11.731.600	32,5% ↑	10.747.700	11.582.371	7,8% ↑	11.136.496	12.020.523	7,9% ↑
A2	3.773.336	5.321.131	41,0% ↑	4.892.769	5.126.524	4,8% ↑	5.766.817	6.269.818	8,7% ↑
A3	2.170.263	2.933.629	35,2% ↑	2.638.003	2.947.905	11,7% ↑	2.693.083	2.925.578	8,6% ↑
A4	2.917.908	3.639.601	24,7% ↑	3.446.140	3.673.151	6,6% ↑	3.482.569	3.647.088	4,7% ↑
A5	1.809.043	2.199.117	21,6% ↑	2.129.226	2.361.157	10,9% ↑	2.078.215	2.255.466	8,5% ↑
A6	629.333	1.071.364	70,2% ↑	858.214	956.034	11,4% ↑	899.561	1.036.255	15,2% ↑
A7	827.121	1.006.030	21,6% ↑	1.002.041	1.017.164	1,5% ↑	1.001.708	1.020.666	1,9% ↑
A8	2.497.949	3.287.434	31,6% ↑	3.022.679	3.330.280	10,2% ↑	2.997.362	3.352.116	11,8% ↑
A9	605.241	802.685	32,6% ↑	708.817	858.016	21,0% ↑	693.155	814.287	17,5% ↑
A10	247.216	325.399	31,6% ↑	294.280	331.090	12,5% ↑	321.861	349.744	8,7% ↑
A11	749.101	907.508	21,1% ↑	894.348	964.247	7,8% ↑	900.779	940.297	4,4% ↑
A12	1.302.183	1.681.874	29,2% ↑	1.611.649	1.758.368	9,1% ↑	1.647.059	1.762.710	7,0% ↑
A12-1	21.166	23.187	9,6% ↑	24.257	25.546	5,3% ↑	24.104	23.925	-0,7% ↓
A13	595.538	814.939	36,8% ↑	731.087	788.372	7,8% ↑	909.271	935.366	2,9% ↑
A13-1	29.614	39.149	32,2% ↑	35.695	40.009	12,1% ↑	38.038	40.344	6,1% ↑
A14	255.866	306.423	19,8% ↑	320.158	323.189	0,9% ↑	340.984	330.524	-3,1% ↓
A15	166.388	209.051	25,6% ↑	205.659	215.578	4,8% ↑	221.862	229.907	3,6% ↑
A16	579.823	662.679	14,3% ↑	654.114	721.046	10,2% ↑	639.861	679.162	6,1% ↑
A17	713.896	1.036.809	45,2% ↑	848.138	1.011.477	19,3% ↑	916.716	1.065.387	16,2% ↑
A19	170.504	189.119	10,9% ↑	189.655	204.488	7,8% ↑	186.787	191.784	2,7% ↑
A20	1.082.860	1.400.788	29,4% ↑	1.230.269	1.440.323	17,1% ↑	1.248.117	1.403.561	12,5% ↑
A21	229.971	295.282	28,4% ↑	279.668	306.330	9,5% ↑	276.499	287.603	4,0% ↑
A22	958.616	1.853.767	93,4% ↑	1.399.832	1.875.520	34,0% ↑	1.844.999	2.234.640	21,1% ↑
A23	1.365.559	1.961.852	43,7% ↑	1.652.837	1.767.093	6,9% ↑	1.718.259	1.916.458	11,5% ↑
A24	612.328	857.007	40,0% ↑	745.155	828.999	11,3% ↑	763.824	813.119	6,5% ↑
A25	1.799.384	2.491.977	38,5% ↑	2.114.010	2.358.718	11,6% ↑	2.201.724	2.389.551	8,5% ↑
A27	241.363	247.798	2,7% ↑	236.595	256.026	8,2% ↑	249.008	254.705	2,3% ↑
A28	2.993.621	3.156.795	5,5% ↑	3.024.435	3.191.238	5,5% ↑	3.023.343	3.177.687	5,1% ↑
A29	1.037.357	1.288.600	24,2% ↑	1.163.312	1.306.605	12,3% ↑	1.171.526	1.252.741	6,9% ↑
A32	260.224	314.771	21,0% ↑	301.609	328.805	9,0% ↑	299.635	318.267	6,2% ↑
A33	910.501	1.060.999	16,5% ↑	1.069.224	1.163.294	8,8% ↑	1.055.764	1.093.792	3,6% ↑
A41	1.028.819	1.347.076	30,9% ↑	1.192.510	1.399.360	17,3% ↑	1.199.595	1.361.684	13,5% ↑
A42	271.410	340.460	25,4% ↑	306.224	360.733	17,8% ↑	300.432	345.412	15,0% ↑
A43	313.666	355.118	13,2% ↑	350.677	366.427	4,5% ↑	354.451	355.435	0,3% ↑
A44	317.871	443.240	39,4% ↑	356.056	456.274	28,1% ↑	367.512	448.298	22,0% ↑
CSB	156.613	188.278	20,2% ↑	182.623	198.740	8,8% ↑	178.662	189.616	6,1% ↑
VRI	78.151	120.034	53,6% ↑	86.249	127.151	47,4% ↑	89.522	124.065	38,6% ↑
IP7	704.025	849.227	20,6% ↑	768.161	892.890	16,2% ↑	751.721	860.335	14,4% ↑
IC2	213.912	257.051	20,2% ↑	256.923	272.843	6,2% ↑	247.837	257.487	3,9% ↑
IC16	137.831	176.280	27,9% ↑	152.589	186.567	22,3% ↑	147.841	178.952	21,0% ↑
IC17	500.101	614.628	22,9% ↑	551.523	653.964	18,6% ↑	522.120	600.378	15,0% ↑
IC19	1.634.565	1.696.745	3,8% ↑	1.694.341	1.818.581	7,3% ↑	1.647.853	1.729.748	5,0% ↑
IC20	257.916	306.373	18,8% ↑	325.772	332.973	2,2% ↑	333.376	332.657	-0,2% ↓
IC21	276.447	299.026	8,2% ↑	311.670	317.413	1,8% ↑	297.086	302.376	1,8% ↑
IC22	106.309	122.385	15,1% ↑	116.896	132.450	13,3% ↑	113.640	123.167	8,4% ↑
Média Ponderada	46.407.669	60.234.730	29,8% ↑	55.123.784	60.574.070	9,9% ↑	57.300.631	62.243.131	8,6% ↑

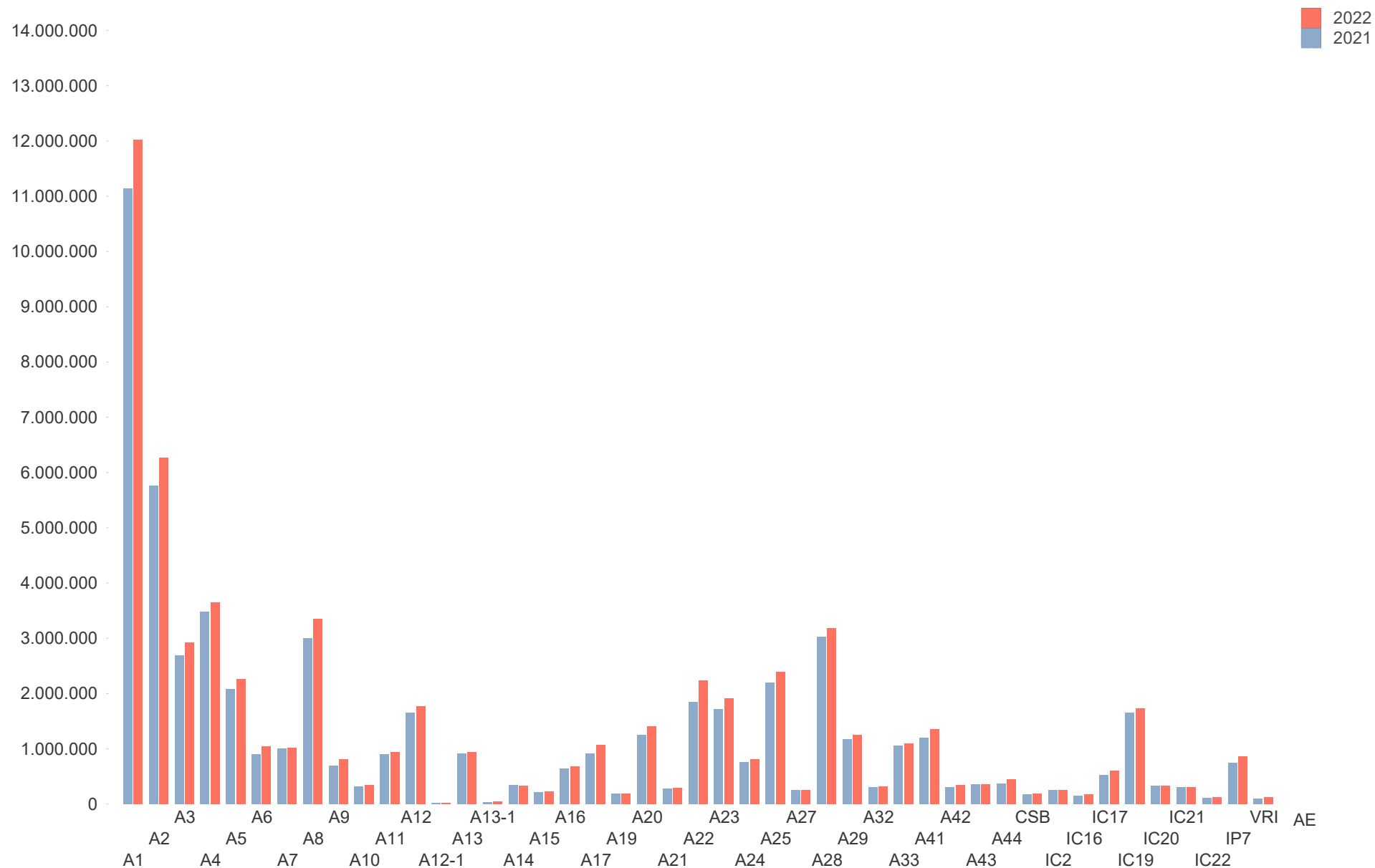
Varição da Circulação Média Diária por Estrada em períodos homólogos - Abr



Variação da Circulação Média Diária por Estrada em períodos homólogos - Mai

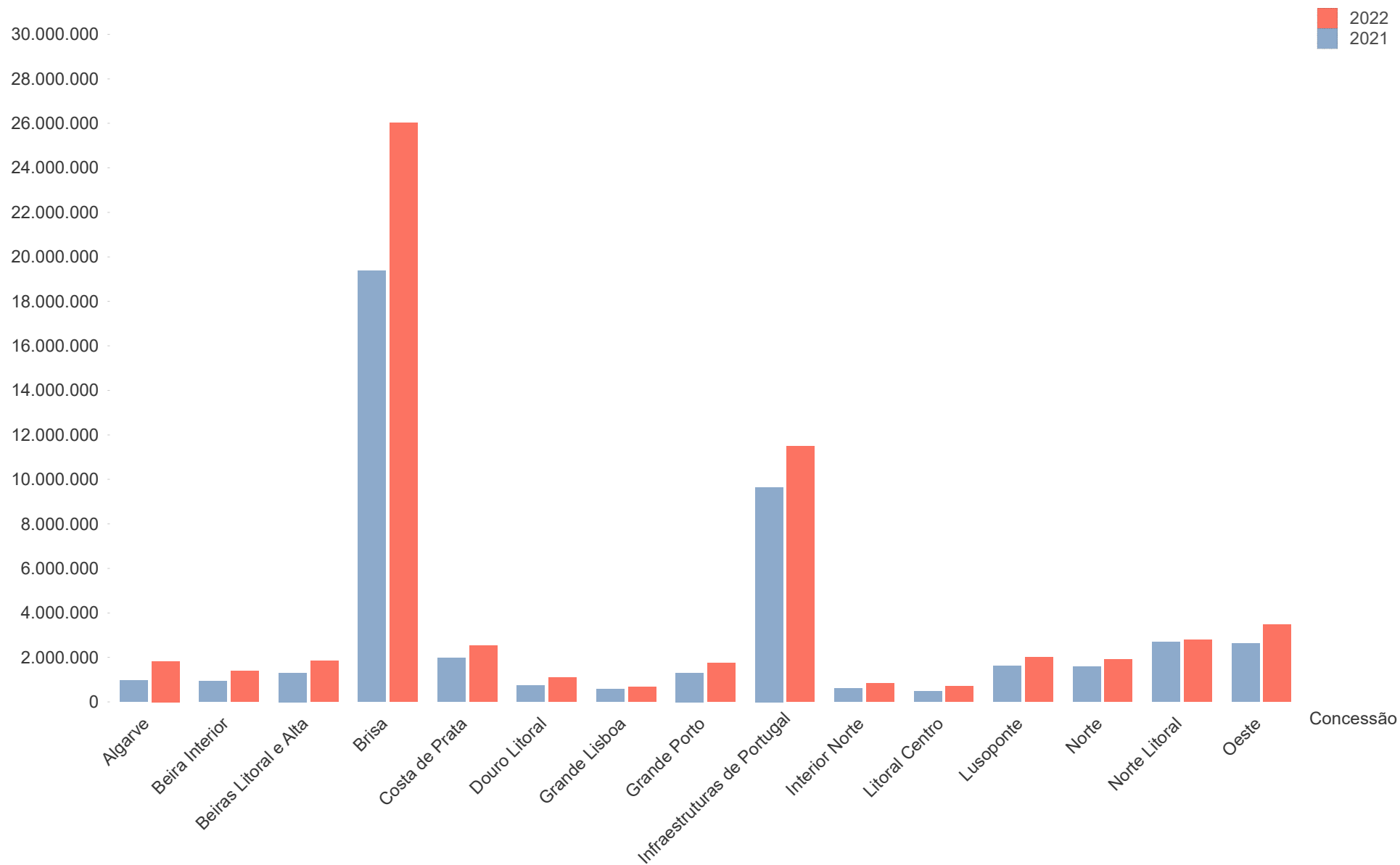


Varição da Circulação Média Diária por Estrada em períodos homólogos - Jun

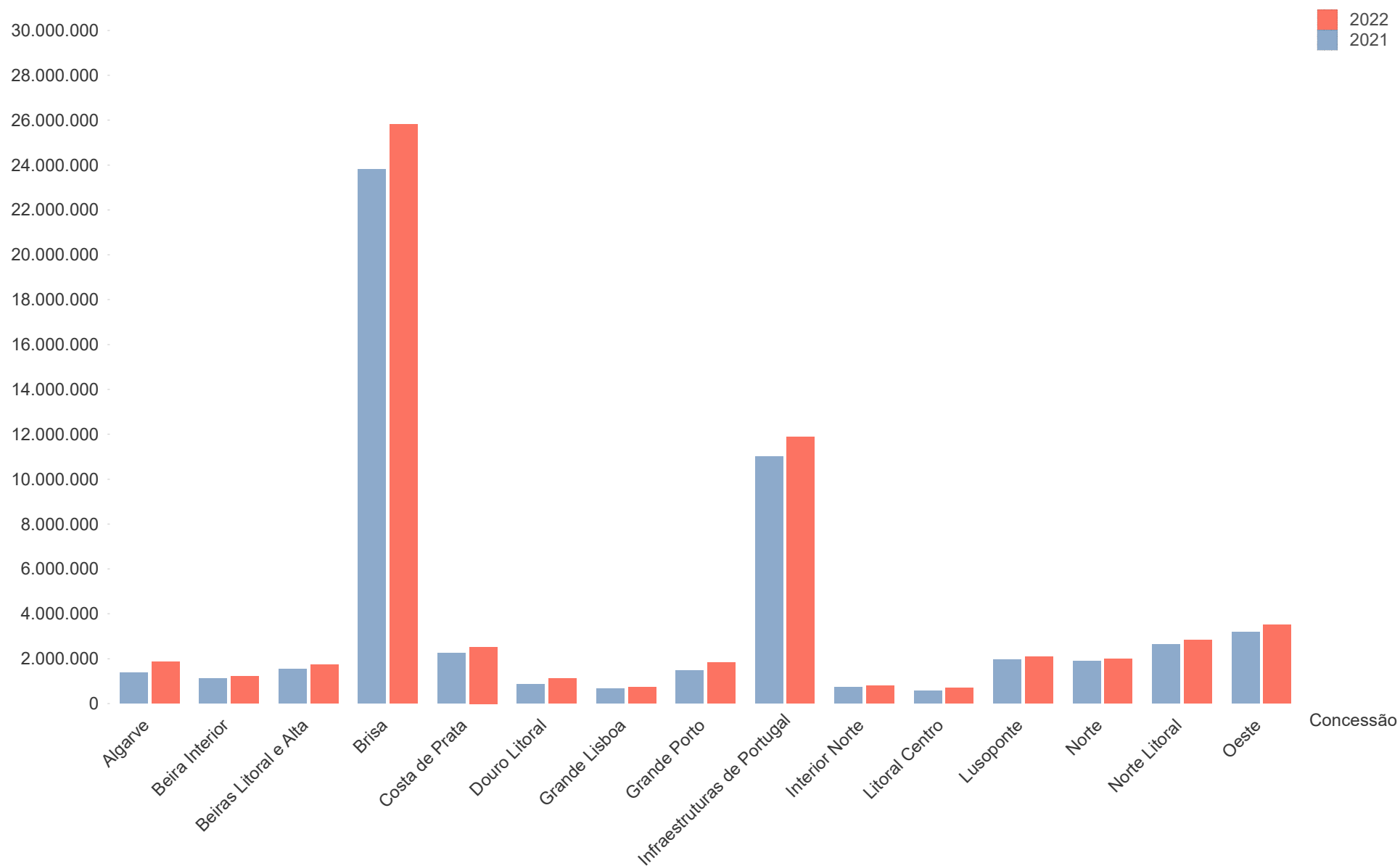


Mês	Abr				Mai				Jun			
Concessão	2021	2022	Var.		2021	2022	Var.		2021	2022	Var.	
Algarve	954.361	1.829.567	91,7%	↑	1.382.293	1.852.394	34,0%	↑	1.820.389	2.207.941	21,3%	↑
Beira Interior	939.401	1.374.573	46,3%	↑	1.128.881	1.210.042	7,2%	↑	1.197.465	1.323.477	10,5%	↑
Beiras Litoral e A...	1.303.942	1.839.426	41,1%	↑	1.530.119	1.714.548	12,1%	↑	1.591.961	1.749.565	9,9%	↑
Brisa	19.355.808	26.015.531	34,4%	↑	23.825.338	25.809.051	8,3%	↑	25.390.603	27.467.376	8,2%	↑
Costa de Prata	1.977.304	2.511.018	27,0%	↑	2.245.129	2.520.559	12,3%	↑	2.300.888	2.466.401	7,2%	↑
Douro Litoral	743.557	1.082.535	45,6%	↑	869.596	1.121.974	29,0%	↑	879.318	1.095.146	24,5%	↑
Grande Lisboa	579.823	662.679	14,3%	↑	654.114	721.046	10,2%	↑	639.861	679.162	6,1%	↑
Grande Porto	1.301.835	1.734.453	33,2%	↑	1.481.995	1.840.987	24,2%	↑	1.509.323	1.779.172	17,9%	↑
Infraestruturas ...	9.644.045	11.487.777	19,1%	↑	11.002.908	11.875.694	7,9%	↑	10.881.154	11.574.713	6,4%	↑
Interior Norte	598.052	837.883	40,1%	↑	728.179	810.651	11,3%	↑	745.940	794.219	6,5%	↑
Litoral Centro	483.213	712.930	47,5%	↑	581.126	692.669	19,2%	↑	636.330	739.653	16,2%	↑
Lusoponte	1.615.056	1.997.658	23,7%	↑	1.963.494	2.092.080	6,5%	↑	1.945.674	2.066.466	6,2%	↑
Norte	1.576.222	1.913.537	21,4%	↑	1.896.389	1.981.411	4,5%	↑	1.902.487	1.960.963	3,1%	↑
Norte Litoral	2.696.501	2.773.160	2,8%	↑	2.637.393	2.821.692	7,0%	↑	2.673.390	2.793.504	4,5%	↑
Oeste	2.638.549	3.461.916	31,2%	↑	3.196.832	3.509.578	9,8%	↑	3.185.846	3.545.294	11,3%	↑
Média Ponderada	46.407.669	60.234.730	29,8%	↑	55.123.784	60.574.070	9,9%	↑	57.300.631	62.243.131	8,6%	↑

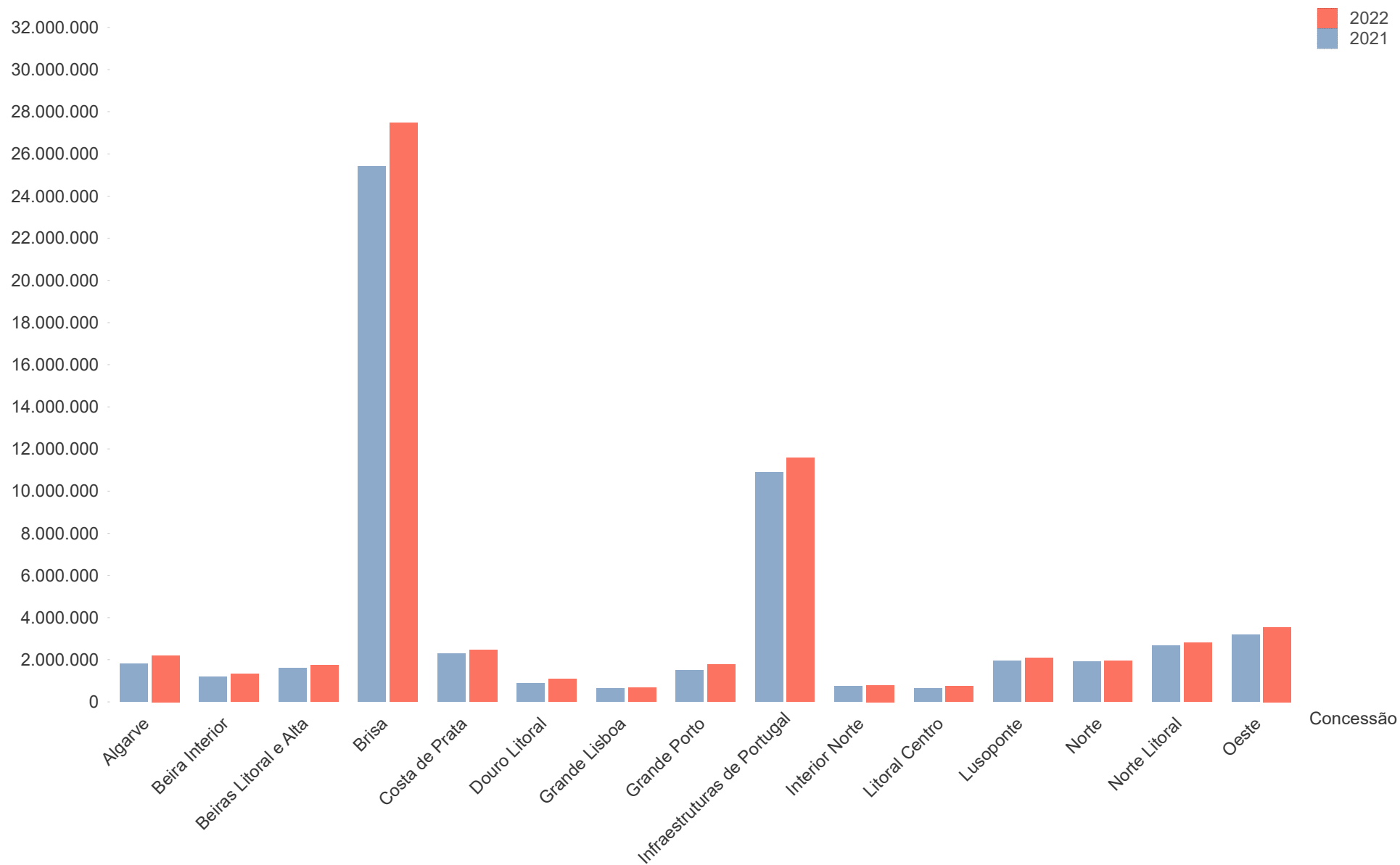
Variação da Circulação Média Diária por Concessão em períodos homólogos - Abr



Variação da Circulação Média Diária por Concessão em períodos homólogos - Mai



Variação da Circulação Média Diária por Concessão em períodos homólogos - Jun



Avenida Elias Garcia, 103 • 1050-098 Lisboa
Tel.: 210 488 488 • Fax: 217 973 777
www.imt-ip.pt

