

RELATÓRIO DE TRÁFEGO NA REDE NACIONAL DE AUTOESTRADAS 2º Trimestre de 2023



FICHA TÉCNICA

Título: Relatório de Tráfego
na Rede Nacional de Autoestradas

Edição: 2º Trimestre de 2023

Editor: Instituto da Mobilidade e dos Transportes, I.P. (**IMT, I.P.**)

Avenida Elias Garcia, 103

1050-098 Lisboa

www.imt-ip.pt

imt@imt-ip.pt

Coordenação: Direção de Serviços de Gestão de Contratos de Concessões (**DSGCC**);

Técnica: Direção de Serviços de Sistemas de Informação (**DSSI**).

Fonte: Dados de tráfego fornecidos pelas concessionárias rodoviárias no âmbito das obrigações contratuais de informação

Processamento: Estatísticas de Tráfego elaboradas automaticamente a partir de:

- Sistema de Monitorização, Análise e Recenseamento de Tráfego (**SMART**);
- Sistema de Informação Geográfica (**SIG**).

Data edição: Agosto de 2023

ÍNDICE

A – Tráfego Médio Diário Mensal por Autoestrada	1
B – Tráfego Médio Diário Mensal por Concessão	60
C – Variação do Tráfego Médio Diário Mensal	77
D – Variação da Circulação Diária Mensal	86

Notas: A informação de tráfego na rede da EP, SA está incompleta por falta de fornecimento de alguns dados por parte da concessionária.

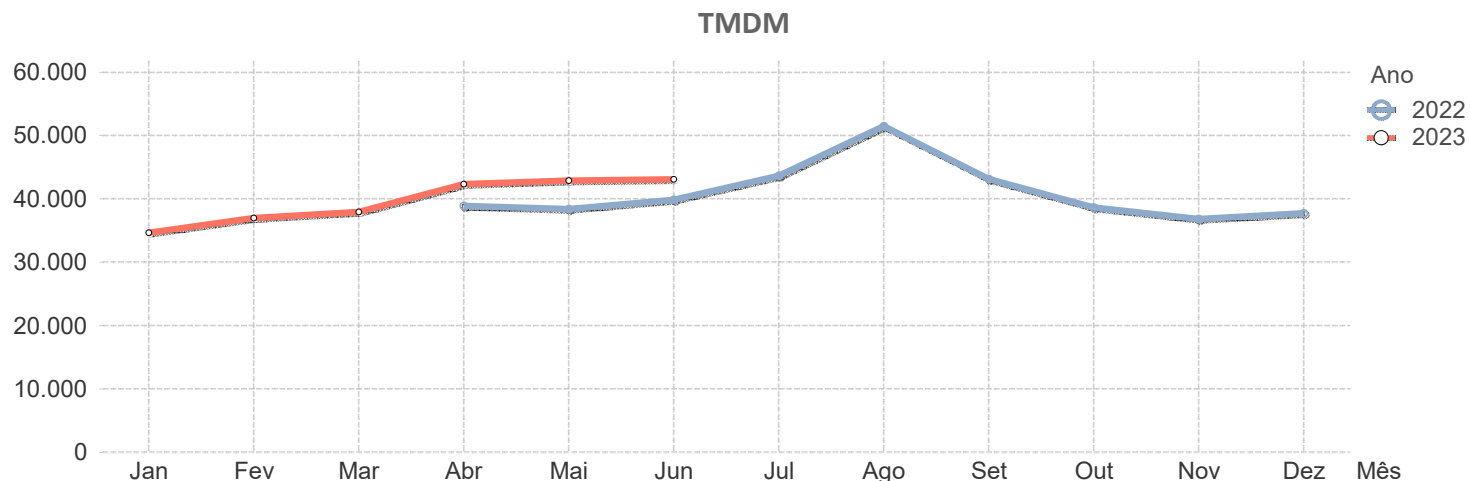
Os valores das médias ponderadas de TMDM assinalados a azul não incluem os sublanços com falta de dados (N/D).

Os valores das médias ponderadas de TMDM assinalados a verde foram revistos pela concessionária.

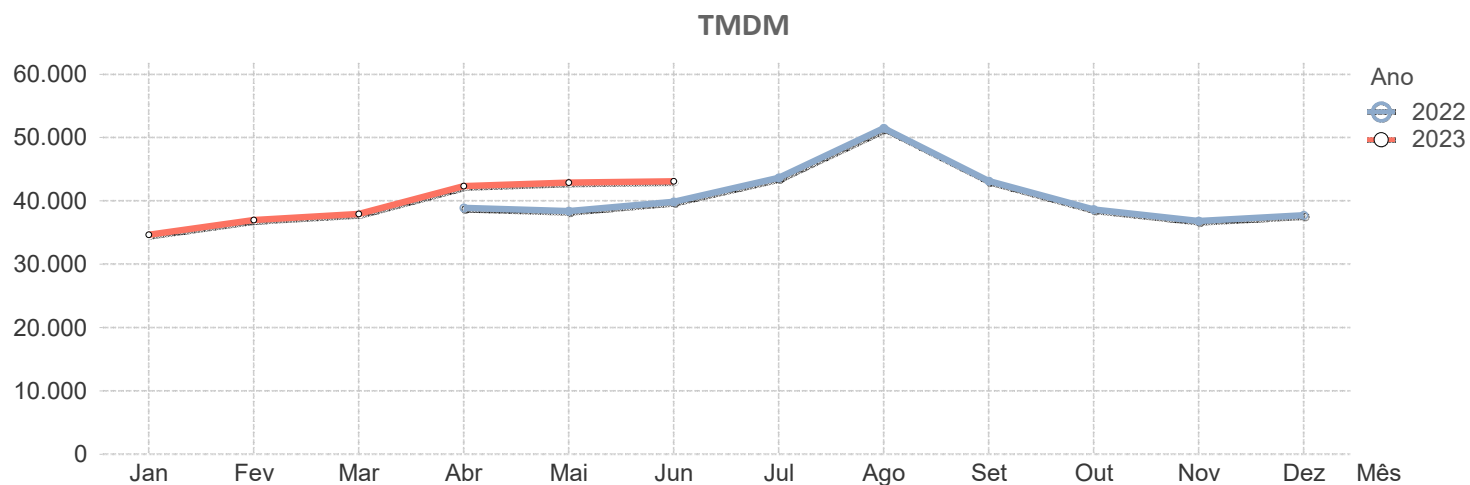
Os valores das médias ponderadas de TMDM assinalados a laranja são provisórios.

Estatística de Tráfego na Rede Nacional de Autoestradas

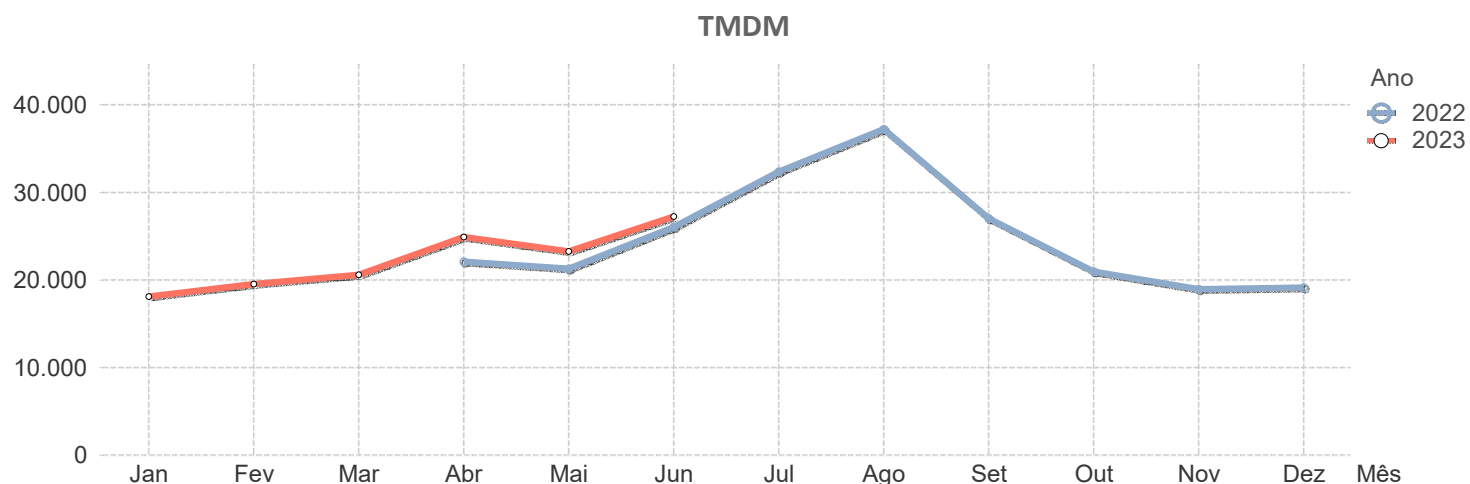
A1																
Sublanço	2022										2023					
	Abr	Mai	Jun	Jul	Ago	Set	Out	Nov	Dez	Jan	Fev	Mar	Abr	Mai	Jun	
Sacavém – S. João da Talha	96.533	99.751	97.402	101.044	100.361	101.690	97.658	96.961	96.114	94.980	98.759	100.558	101.192	103.270	103.076	
S. João da Talha – Stª Iria de Azóia (A1/IC2)	88.788	91.561	89.627	93.189	93.275	93.510	89.592	88.772	88.287	86.880	90.491	92.013	93.253	94.747	94.758	
Stª Iria de Azóia (A1/IC2) – Alverca (A1/A9)	83.024	85.442	83.145	86.170	85.607	85.080	81.568	78.499	81.801	79.344	82.701	86.418	86.883	88.746	88.442	
Alverca (A1/A9) – Vila Franca de Xira II	65.349	66.455	65.672	68.846	69.891	69.411	66.692	65.692	65.414	62.721	66.034	67.700	69.388	71.208	70.714	
Vila Franca de Xira II – Vila Franca de Xira I	66.003	67.129	66.572	69.830	70.848	70.138	67.546	66.354	66.036	63.280	66.610	68.302	69.901	71.929	71.484	
Vila Franca de Xira I – Castanheira do Ribatejo	54.155	54.874	55.505	58.493	60.894	57.924	54.892	53.958	54.772	51.336	54.091	55.500	58.155	59.570	59.386	
Castanheira do Ribatejo – A1/A10	53.277	53.696	54.403	57.364	60.130	57.036	54.058	53.012	53.997	50.418	53.031	54.358	57.241	58.522	58.524	
A1/A10 – Carregado	63.495	63.866	65.410	69.356	73.570	68.668	64.132	63.077	63.675	59.315	62.776	64.573	68.669	70.195	70.971	
Carregado – Aveiras de Cima	47.415	46.167	48.176	52.038	57.831	51.158	47.013	45.776	46.784	42.526	45.584	46.426	51.904	51.231	52.391	
Aveiras de Cima – Cartaxo	36.979	35.334	37.440	40.556	46.534	39.789	36.326	35.432	36.729	32.594	35.464	35.754	41.608	40.510	41.576	
Cartaxo – Santarém	37.607	35.942	38.119	41.178	47.255	40.482	36.963	36.126	37.413	33.258	36.073	36.474	42.254	41.235	42.351	
Santarém – A1/A15	40.344	38.150	41.976	47.108	56.605	45.211	39.410	37.847	39.229	34.882	37.792	38.368	45.462	43.795	46.468	
A1/A15 – Torres Novas (A1/A23)	38.033	35.592	39.209	44.307	54.156	42.715	36.903	35.380	36.857	32.387	35.267	35.636	42.897	41.063	43.168	
Torres Novas (A1/A23) – Fátima	26.312	25.113	27.494	30.705	38.538	30.419	25.855	24.360	24.997	22.261	24.079	24.808	29.465	29.099	29.964	
Fátima – Leiria	27.023	26.105	28.284	31.779	42.719	31.849	26.735	24.605	25.715	22.699	24.415	25.201	30.162	30.202	30.752	
Leiria – Pombal	26.692	25.730	27.881	31.140	42.081	31.419	26.246	24.014	25.097	22.208	23.964	24.620	29.838	30.241	30.134	
Pombal – Soure	26.681	25.724	27.771	31.048	41.553	31.209	26.209	24.031	25.072	22.244	23.918	24.583	29.495	29.878	29.899	
Soure – Condeixa	26.889	26.023	27.991	31.301	41.777	31.454	26.427	24.275	25.268	22.442	24.149	24.843	29.701	30.133	30.145	



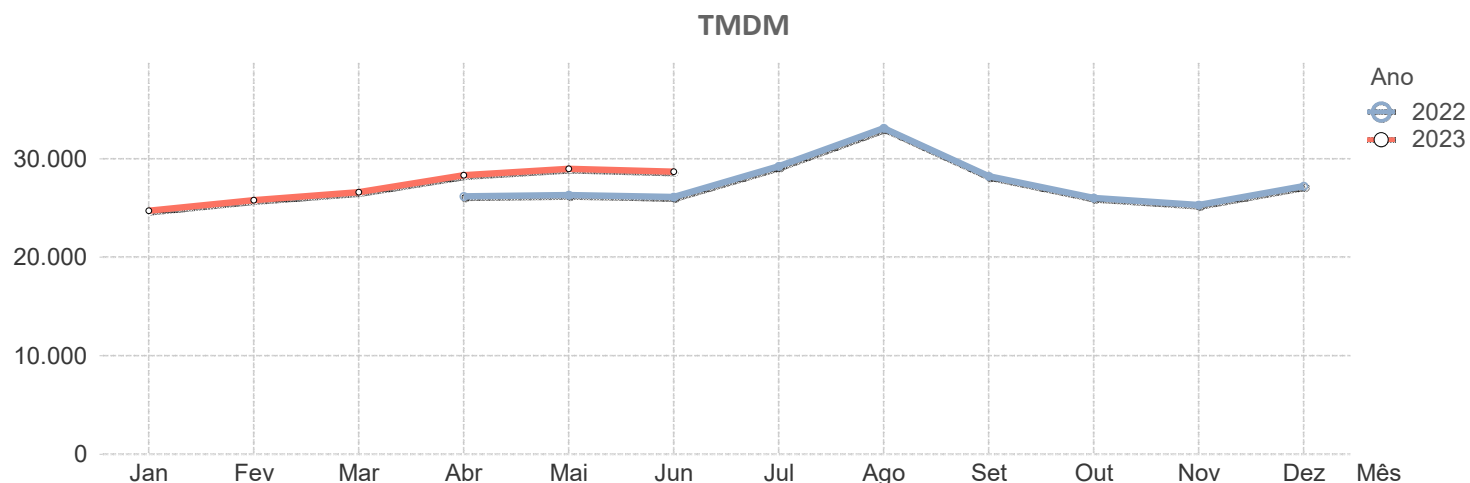
		A1														
		2022									2023					
Sublanço	..	Abr	Mai	Jun	Jul	Ago	Set	Out	Nov	Dez	Jan	Fev	Mar	Abr	Mai	Jun
Condeixa – Coimbra Sul	..	29.450	28.736	30.620	34.375	45.593	34.242	29.036	27.009	27.703	24.805	26.739	27.459	32.450	32.284	33.008
Coimbra Sul – Coimbra Norte (A1/A14)	..	27.835	27.190	28.867	32.688	43.501	32.244	27.437	25.495	26.238	23.375	25.119	25.811	30.547	30.300	31.076
Coimbra Norte (A1/A14) – Mealhada	..	28.491	28.694	29.710	32.664	40.636	32.552	28.413	26.679	26.708	24.579	26.363	27.415	31.025	32.914	32.136
Mealhada – Aveiro Sul	..	27.908	27.974	29.019	32.006	39.809	31.748	27.761	25.980	26.060	23.990	25.809	26.713	30.364	32.115	31.255
Aveiro Sul – Albergaria (A1/A25)	..	25.574	25.629	26.577	29.394	36.888	29.180	25.489	23.742	23.901	21.914	23.547	24.328	27.658	29.257	28.649
Albergaria (A1/A25) – Estarreja	..	42.451	42.235	43.440	49.066	59.070	47.660	42.312	39.572	40.729	37.391	40.351	41.325	46.576	47.587	47.140
Estarreja – Feira	..	40.049	39.750	40.795	46.610	56.326	45.004	39.856	37.242	38.639	35.203	37.987	38.843	43.897	44.915	44.432
Feira – Espinho (A1/A41)	..	45.006	44.988	45.731	51.697	62.184	50.247	45.365	42.922	44.865	40.583	43.369	44.414	49.136	50.609	50.008
Espinho (A1/A41) – Feiteira	..	46.147	46.483	46.848	51.965	59.537	50.987	46.627	44.518	46.330	42.448	45.160	46.290	49.820	51.625	50.889
Feiteira – Carvalhos	..	71.165	72.473	71.670	77.154	83.603	76.814	72.024	69.818	71.178	66.991	70.157	72.219	74.830	78.214	76.775
Carvalhos – Jaca	..	42.700	43.269	42.511	44.648	46.192	44.642	42.881	41.261	42.520	37.417	38.442	43.086	43.930	45.451	44.729
Jaca – Santo Ovídio	..	68.704	70.058	67.992	71.552	71.373	71.950	69.789	68.173	70.281	67.442	69.455	71.381	71.041	74.488	73.613
Santo Ovídio – Coimbrões	..	71.296	72.678	71.294	74.558	74.028	74.296	72.798	70.433	69.128	69.867	72.264	73.676	73.632	76.384	76.078
Coimbrões – Canidelo	..	112.867	116.862	115.777	120.891	117.696	119.028	115.382	111.873	112.613	111.121	113.322	118.181	117.791	121.856	121.008
Canidelo – Afurada	..	111.138	113.933	111.737	116.510	114.191	115.238	111.980	108.632	108.867	108.417	112.490	113.953	111.443	117.887	115.567
Afurada – Arrábida	..	111.138	113.933	111.737	116.510	114.191	115.238	111.980	108.632	108.867	108.417	112.490	113.953	111.443	117.887	115.567
Média Ponderada	..	38.898	38.403	39.856	43.661	51.495	43.161	38.672	36.829	37.730	34.644	36.979	37.931	42.364	42.920	43.090



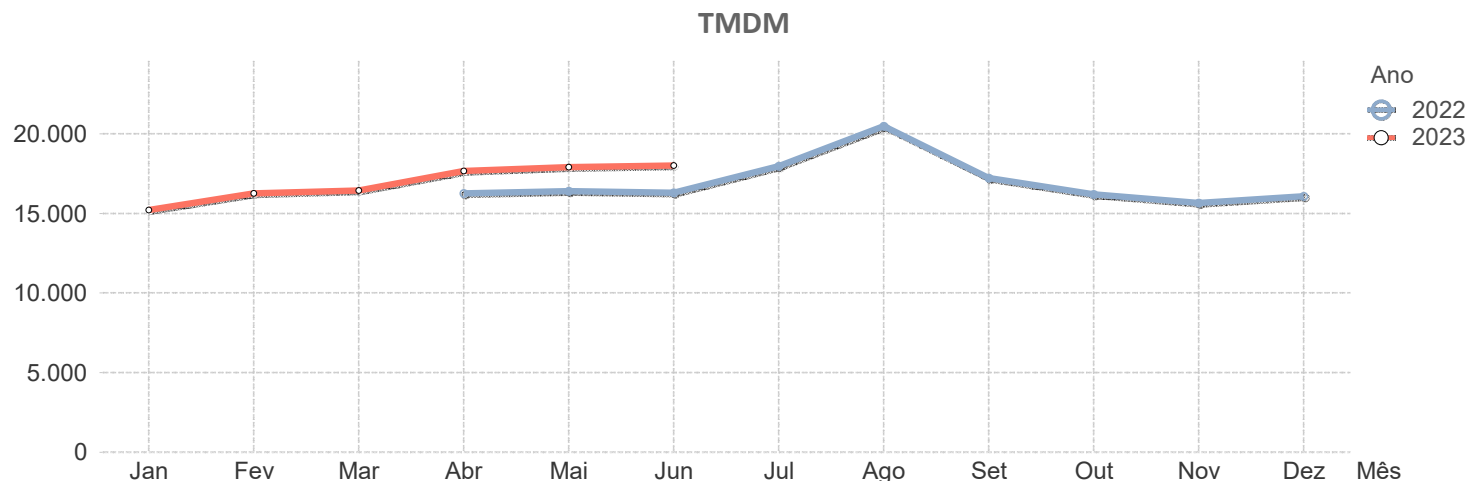
		A2														
		2022									2023					
Sublanço	..	Abr	Mai	Jun	Jul	Ago	Set	Out	Nov	Dez	Jan	Fev	Mar	Abr	Mai	Jun
Ponte 25 de Abril	..	139.713	145.760	145.274	158.697	153.753	148.019	140.951	138.013	132.070	133.669	138.853	143.816	149.031	151.677	154.511
Almada – Fogueteiro	..	83.825	84.853	86.271	89.538	89.969	87.194	83.445	82.344	82.673	80.932	84.008	85.818	87.566	89.221	89.517
Fogueteiro – Coina	..	36.176	36.347	37.891	40.445	41.306	38.786	36.005	35.270	35.511	33.973	35.521	36.872	38.417	38.986	39.805
Coina – Palmela	..	31.899	32.162	34.077	37.219	38.317	34.899	31.628	30.611	30.187	29.424	30.870	32.164	34.104	34.217	35.728
Palmela – A2/A12	..	32.775	33.143	35.023	38.461	39.536	35.711	32.686	31.791	31.218	30.515	31.974	33.404	35.294	35.509	37.099
A2/A12 – Marateca	..	26.240	24.841	29.535	35.971	39.611	30.171	24.552	21.792	22.531	20.619	22.699	23.480	29.902	27.029	31.845
Marateca – A2/A6/A13	..	24.712	23.439	28.021	34.348	38.003	28.821	23.270	20.587	21.390	19.609	21.556	22.359	28.592	25.738	30.434
A2/A6/A13 – Alcácer do Sal	..	19.858	18.697	25.095	33.653	40.410	26.098	18.168	15.368	15.662	14.605	16.244	17.288	23.719	20.984	26.865
Alcácer do Sal – Grândola Norte	..	17.631	16.234	22.291	29.964	36.638	23.494	16.042	13.588	13.923	12.783	14.291	15.201	20.858	18.400	23.461
Grândola Norte – Grândola Sul	..	13.445	12.037	17.423	23.913	29.705	18.578	12.171	10.156	10.426	9.431	10.619	11.404	15.900	13.804	18.105
Grândola Sul – Aljustrel	..	10.415	9.249	14.330	20.243	25.788	15.191	9.257	7.432	7.716	6.907	7.808	8.655	12.440	10.630	14.607
Aljustrel – Castro Verde	..	10.303	9.156	14.225	20.157	25.763	15.104	9.132	7.336	7.621	6.841	7.736	8.559	12.352	10.542	14.522
Castro Verde – Almodôvar	..	11.302	10.136	15.421	21.760	27.659	16.368	10.107	8.187	8.580	7.610	8.604	9.497	13.580	11.596	15.752
Almodôvar – S. B. Messines	..	11.579	10.447	15.737	22.067	28.099	16.716	10.434	8.489	8.930	7.903	8.858	9.769	13.903	11.932	16.105
S. B. Messines – Paderne (A22)	..	11.284	10.273	15.440	21.743	27.492	16.392	10.246	8.328	8.639	7.718	8.697	9.610	13.573	11.758	15.841
Média Ponderada		22.098	21.290	26.037	32.380	37.238	27.023	20.979	18.970	19.131	18.120	19.533	20.595	24.933	23.274	27.252



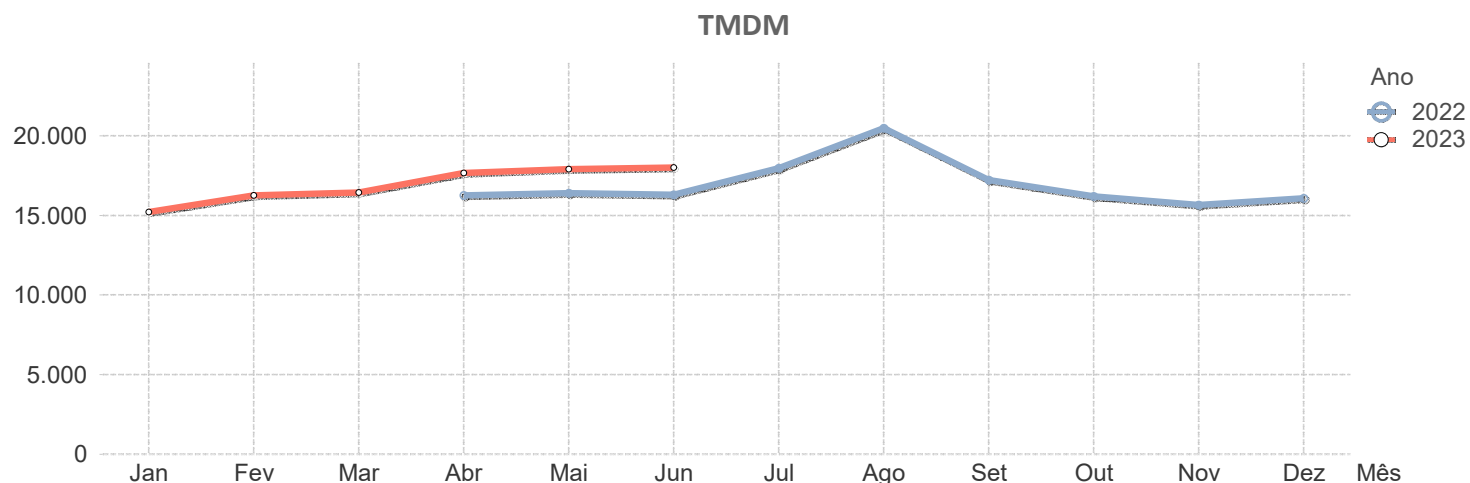
		A3														
		2022									2023					
Sublanço	..	Abr	Mai	Jun	Jul	Ago	Set	Out	Nov	Dez	Jan	Fev	Mar	Abr	Mai	Jun
Porto (VCI) – EN 12	..	101.691	103.811	101.260	107.208	108.865	103.269	99.749	98.012	99.546	97.106	98.763	105.839	107.336	112.025	109.735
EN 12 – Águas Santas (A3/A4)	..	128.827	132.190	127.927	134.870	134.363	132.374	128.414	127.829	127.824	124.777	132.249	137.018	137.030	144.579	140.927
Águas Santas (A3/A4) – Maia	..	73.943	74.882	71.611	76.685	77.524	76.692	72.971	73.395	70.783	71.607	74.524	77.145	76.071	81.051	78.655
Maia – Santo Tirso	..	58.475	60.956	59.416	64.442	67.046	64.659	60.439	59.789	59.858	58.684	61.098	63.185	63.438	66.847	65.404
Santo Tirso – Famalicão	..	50.529	52.722	51.645	56.837	60.223	56.313	52.252	51.352	51.541	50.328	52.337	54.228	55.171	58.008	56.702
Famalicão – Cruz	..	26.863	27.341	27.027	30.157	33.833	29.875	27.021	26.187	27.367	25.651	26.766	27.652	29.324	30.286	30.078
Cruz – Braga Sul	..	25.131	25.616	25.306	28.368	32.069	28.055	25.301	24.544	25.941	24.037	25.031	25.976	27.599	28.497	28.325
Braga Sul – Braga Poente	..	11.175	10.839	11.210	13.583	17.929	12.481	10.760	10.128	12.531	10.077	10.389	10.678	12.643	12.133	12.358
Braga Poente – EN 201	..	10.505	9.810	10.288	12.816	18.259	11.589	9.728	8.959	12.169	9.065	9.336	9.457	11.872	11.122	11.388
EN 201 – Ponte de Lima Sul	..	11.363	10.736	11.207	13.863	19.486	12.464	10.603	9.825	13.181	9.853	10.192	10.304	12.688	11.962	12.198
Ponte de Lima Sul – Ponte de Lima Norte	..	13.945	13.401	13.847	16.483	22.594	15.053	13.359	12.598	15.981	12.641	12.946	13.239	15.358	14.838	15.102
Ponte de Lima Norte – EN 303	..	8.886	8.105	8.713	10.664	14.550	9.171	8.155	7.466	11.044	7.478	7.572	7.770	10.016	9.262	9.648
EN 303 – Valença (Sul)	..	8.588	7.792	8.351	10.273	13.572	8.857	7.891	7.169	10.765	7.182	7.326	7.512	9.704	8.968	9.283
Valença (Sul) – Valença	..	17.325	16.151	16.854	19.393	23.599	17.636	16.888	15.606	13.802	11.550	14.391	13.860	16.608	16.180	16.387
Valença – Fronteira	..	18.816	17.610	17.853	20.335	24.144	18.604	17.818	16.469	14.563	12.986	16.179	15.580	18.671	18.189	18.423
Média Ponderada	..	26.193	26.321	26.121	29.234	33.113	28.248	26.017	25.299	27.211	24.726	25.804	26.609	28.326	28.968	28.694



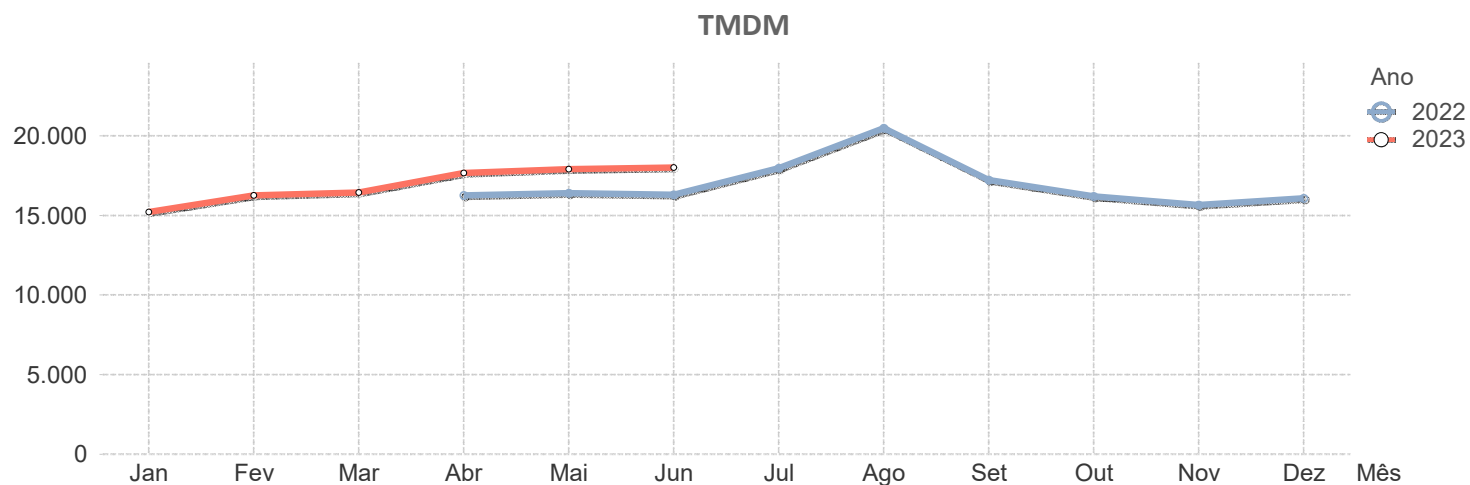
A4																
Sublanço	2022										2023					
	Abr	Mai	Jun	Jul	Ago	Set	Out	Nov	Dez	Jan	Fev	Mar	Abr	Mai	Jun	
Matosinhos – Sendim	42.006	47.508	46.048	48.923	41.578	48.253	47.724	47.823	47.476	48.548	50.451	48.548	46.591	52.097	51.997	
Sendim – Guifões	60.266	67.125	64.708	67.082	59.660	65.859	64.238	63.310	63.323	62.593	64.369	68.387	66.845	73.609	73.077	
Guifões – Custóias	60.266	66.176	64.708	67.082	59.660	65.859	64.238	63.310	63.323	62.593	64.369	68.387	66.845	73.609	73.077	
Custóias – Via Norte	53.121	57.142	55.088	59.898	55.255	57.129	55.525	54.663	55.989	54.006	55.943	59.403	59.993	66.141	66.133	
Via Norte – Ponte da Pedra	49.585	53.475	51.380	55.663	51.074	53.398	52.360	51.689	52.500	51.519	53.545	57.032	56.736	62.731	62.335	
Ponte da Pedra – Águas Santas (A3/A4)	55.430	61.190	59.346	62.467	57.329	60.751	59.463	59.095	59.792	59.628	61.688	65.635	64.540	70.824	70.090	
Águas Santas (A3/A4) – Ermesinde	82.940	86.515	84.362	87.871	87.029	83.451	82.301	80.671	84.779	83.723	88.323	91.231	93.311	97.131	97.747	
Ermesinde – Valongo	44.040	45.938	44.795	46.659	46.212	44.312	43.701	42.836	45.017	44.424	46.866	48.409	49.514	51.542	51.870	
Valongo – Campo	41.017	42.553	41.580	44.307	44.345	42.143	41.100	40.345	41.787	40.859	43.196	44.500	45.857	47.516	47.787	
Campo – A4/A41	41.280	42.330	41.911	46.479	49.324	43.667	41.382	40.520	41.392	39.899	42.309	43.162	45.391	46.660	46.892	
A4/A41 – Baltar	41.280	42.330	41.911	46.479	49.324	43.667	41.382	40.520	41.392	39.899	42.309	43.162	45.391	46.660	46.892	
Baltar – Paredes	35.865	36.557	36.571	40.775	43.925	37.933	35.846	34.966	35.643	33.952	35.984	36.748	38.834	39.656	39.885	
Paredes – Guilhufe	31.706	32.243	32.363	36.182	39.823	33.665	31.657	30.795	31.260	29.756	31.502	32.166	34.302	34.919	35.141	
Guilhufe – Penafiel	31.729	32.344	32.281	35.976	39.268	33.586	31.881	31.188	31.625	30.323	31.871	32.437	35.037	35.789	36.066	
Penafiel – Castelões (A4/A11)	26.935	27.232	27.384	30.788	34.691	28.541	26.757	25.752	26.457	24.971	26.484	26.857	29.520	29.666	29.993	
Castelões (A4/A11) – Amarante Poente	20.573	20.540	20.875	24.105	28.977	22.187	20.378	19.160	19.447	18.280	19.684	19.786	22.361	22.269	22.583	
Amarante Poente – Amarante (Margem E...)	24.938	24.890	25.040	27.519	32.762	26.226	24.667	23.299	24.113	22.534	24.079	24.153	26.903	26.680	26.981	
Amarante (Margem Esqª) – Gerales	23.945	23.887	24.019	26.445	31.341	25.196	23.670	22.330	23.067	21.592	23.121	23.199	25.833	25.633	25.889	



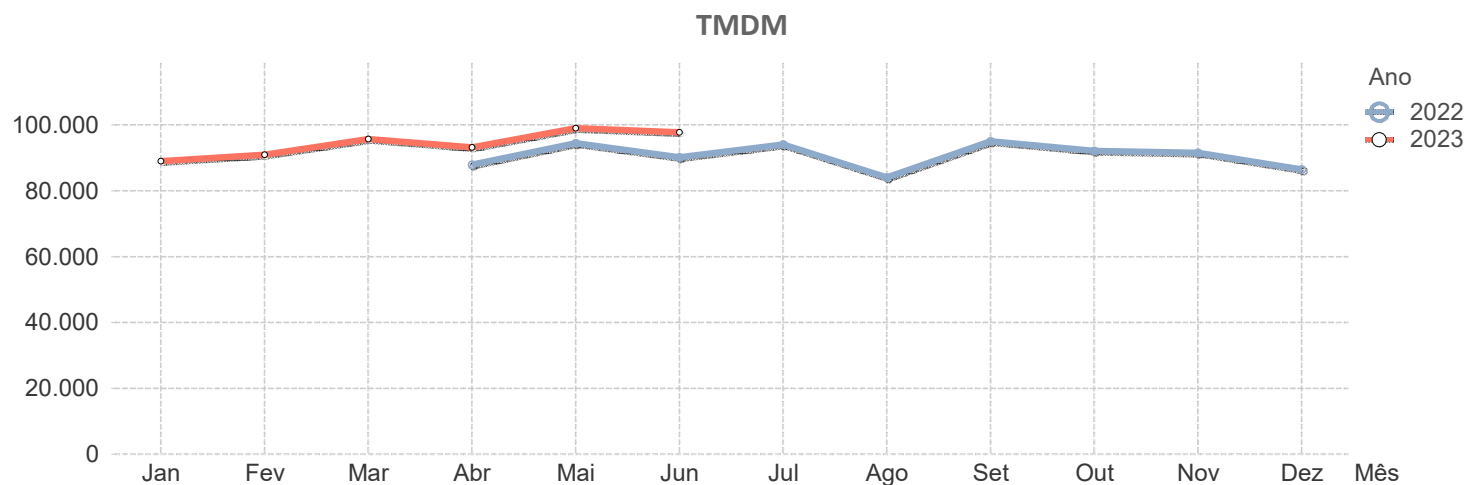
A4																
Sublanço	2022										2023					
	Abr	Mai	Jun	Jul	Ago	Set	Out	Nov	Dez	Jan	Fev	Mar	Abr	Mai	Jun	
Geraldes – Padronelo	22.998	22.651	22.704	24.082	29.148	24.155	22.078	21.056	22.178	20.949	22.323	22.338	24.295	24.167	24.582	
Padronelo – Ligação ao IP4	17.807	17.534	17.578	20.119	25.137	20.744	17.581	16.059	16.210	16.116	16.679	16.652	18.116	18.014	18.319	
Ligação ao IP4 – Campeã	13.382	13.147	13.147	15.037	18.632	15.875	13.067	11.851	12.388	10.504	11.911	11.652	13.174	13.226	13.462	
Campeã – Parada de Cunhos	13.492	12.922	13.037	14.711	17.390	15.354	12.026	11.265	11.320	10.710	12.142	11.842	13.536	13.799	13.409	
Parada de Cunhos – Vila Real Sul	11.078	10.830	11.024	12.682	16.352	12.188	11.219	10.410	10.807	9.747	10.701	10.630	12.366	11.939	12.189	
Vila Real Sul – A4/A24	11.358	11.002	11.091	12.602	16.754	12.261	11.388	10.587	11.115	9.949	10.763	10.800	12.562	12.141	12.312	
A4/A24 – Vila Real Nascente	8.984	8.400	8.578	9.658	13.113	9.350	8.814	8.455	8.860	7.975	8.725	8.510	9.804	9.184	9.300	
Vila Real Nascente – Lames	12.999	12.422	12.532	13.829	18.140	13.318	11.687	11.734	12.240	11.344	12.318	12.141	13.565	12.912	13.026	
Lames – Justes	12.163	11.604	11.706	12.937	17.190	12.693	11.960	11.563	12.021	10.709	11.596	11.394	12.540	12.410	12.547	
Justes – Pópulo	11.536	10.971	11.050	12.028	16.192	11.899	11.270	10.946	11.352	10.328	11.210	10.979	12.402	11.692	11.771	
Pópulo – Murça	8.310	7.940	7.911	8.873	11.781	8.542	8.193	7.956	8.253	7.520	8.181	7.981	8.915	8.439	8.346	
Murça – Palheiros	7.170	6.753	6.747	7.510	10.192	7.246	6.986	6.710	6.982	6.368	6.981	6.715	7.650	7.185	7.174	
Palheiros – Franco	7.100	6.684	6.700	7.537	10.151	7.201	6.913	6.626	6.913	6.302	6.933	6.662	7.585	7.079	7.069	
Franco – Lamas de Orelhão	7.221	6.787	6.807	7.662	10.290	7.281	7.031	6.736	7.031	6.270	7.023	6.749	7.680	7.209	7.222	
Lamas de Orelhão – Mirandela Poente	7.652	7.266	7.253	7.664	10.804	7.794	7.472	7.183	7.470	6.770	7.416	6.841	8.152	7.692	7.680	
Mirandela Poente – Mirandela Norte	5.695	5.379	5.455	6.205	8.595	5.876	5.673	5.482	5.614	5.182	5.664	5.498	6.457	6.069	6.109	
Mirandela Norte – Romeu	6.283	6.029	6.104	6.844	9.159	6.462	6.313	6.073	6.098	5.818	6.320	6.112	6.799	6.580	6.587	
Romeu – Amendoeira	6.222	5.971	6.040	6.770	9.071	6.393	6.226	6.034	6.039	5.764	6.272	6.026	6.697	6.507	6.505	



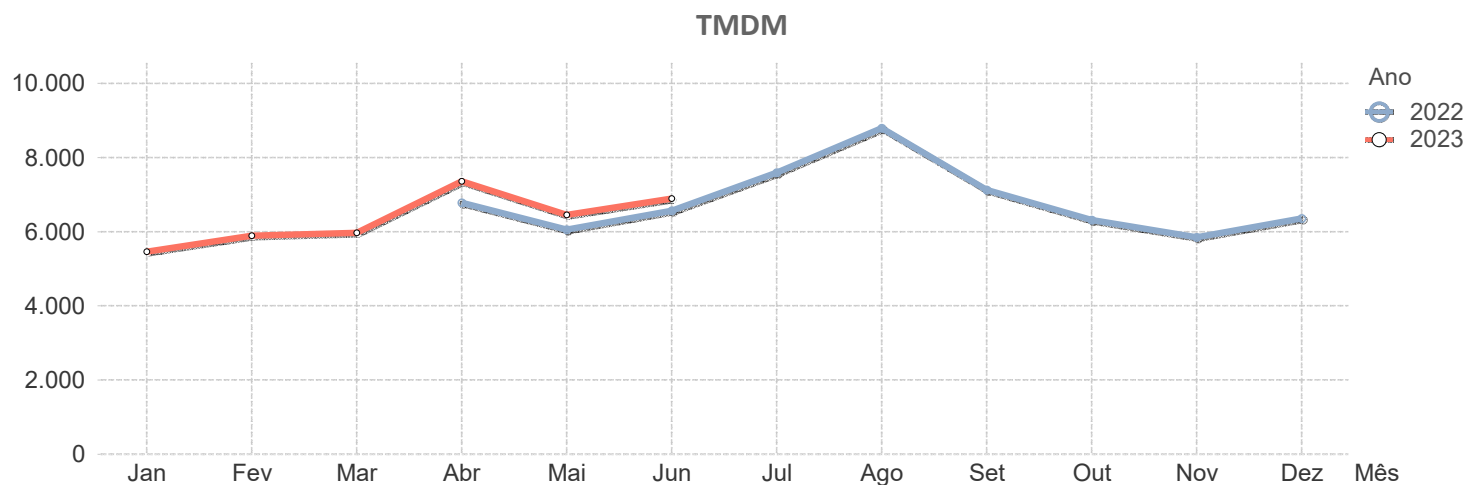
A4																
Sublanço	2022										2023					
	Abr	Mai	Jun	Jul	Ago	Set	Out	Nov	Dez	Jan	Fev	Mar	Abr	Mai	Jun	
Amendoeira – Lamas de Podence	6.056	5.778	5.899	6.738	9.098	6.131	5.900	5.744	5.744	5.402	6.107	5.734	6.510	6.238	6.361	
Lamas de Podence – Azibo	6.522	6.277	6.420	7.457	9.852	6.665	6.333	6.137	6.179	5.765	6.283	6.213	7.037	6.741	6.876	
Azibo – Quintela de Lapaças	6.387	6.155	6.187	6.904	9.124	6.500	6.248	6.095	6.097	5.706	6.145	6.124	6.842	6.605	6.669	
Quintela de Lapaças – Vale de Nogueira	6.156	5.934	5.957	6.638	8.695	6.289	6.034	5.916	5.888	5.578	5.936	5.936	6.603	6.345	6.444	
Vale de Nogueira – Santa Comba de Rossas	6.646	6.428	6.432	7.102	9.328	6.817	6.549	6.387	6.416	6.058	6.431	6.464	7.127	6.925	6.937	
Santa Comba de Rossas – Mós	6.915	6.676	6.619	7.392	9.750	7.083	6.809	6.669	6.680	6.332	6.690	6.727	7.421	7.244	7.221	
Mós – Bragança Poente	8.001	7.788	7.693	8.529	11.325	8.148	7.871	7.810	7.731	7.344	7.709	7.786	8.462	8.362	8.275	
Bragança Poente – Bragança Sul	1.877	1.723	1.717	2.345	3.623	1.996	1.850	1.706	1.816	1.625	1.729	1.674	2.146	1.925	1.988	
Bragança Sul – Bragança Nascente	2.516	2.287	2.300	3.017	4.403	2.580	2.436	2.304	2.435	2.195	2.267	2.296	2.768	2.579	2.560	
Bragança Nascente – Rio Frio	3.934	3.745	3.543	4.385	6.434	3.881	3.775	3.560	3.825	3.324	3.424	3.514	4.186	3.913	3.842	
Rio Frio – Quintanilha	2.681	2.525	2.377	3.119	4.497	2.669	2.554	2.377	2.599	2.266	2.269	2.291	2.813	2.265	2.222	
Quintanilha – Quintanilha (Fronteira)	2.546	2.303	2.192	2.690	4.290	2.531	2.421	2.205	2.396	2.100	2.077	2.115	2.688	2.405	2.383	
Média Ponderada	16.255	16.405	16.289	17.962	20.482	17.219	16.198	15.646	16.074	15.219	16.249	16.438	17.672	17.914	17.997	



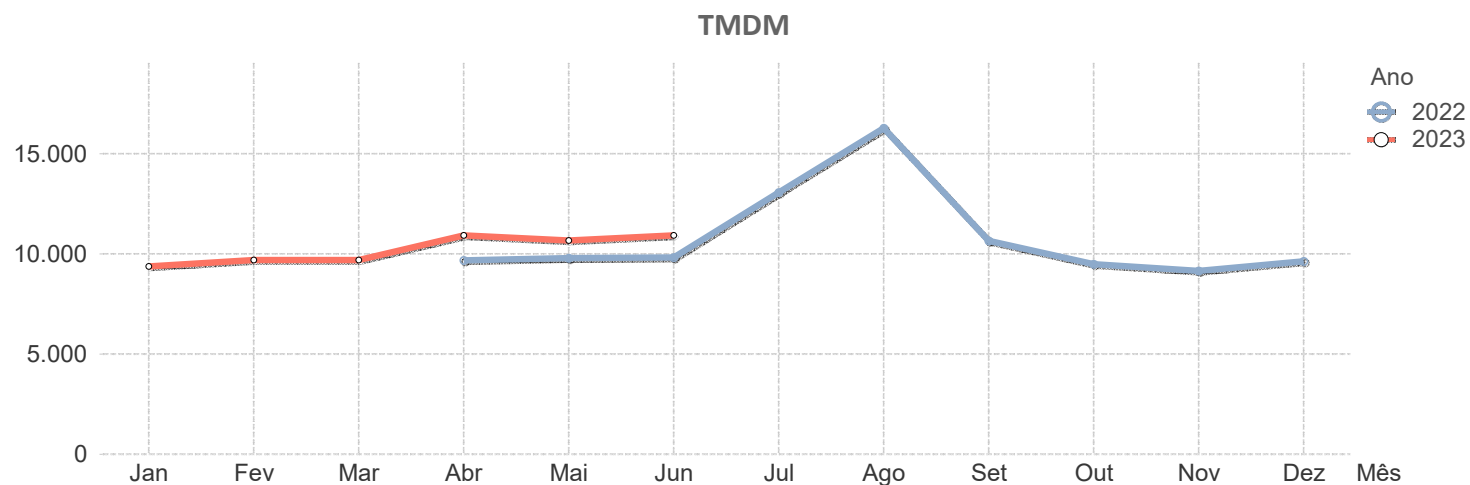
A5																
Sublanço	2022										2023					
	Abr	Mai	Jun	Jul	Ago	Set	Out	Nov	Dez	Jan	Fev	Mar	Abr	Mai	Jun	
Viaduto Duarte Pacheco – Cruz das Oliveiras	126.180	132.936	127.934	133.408	121.600	135.477	131.582	131.980	124.257	127.550	131.049	137.149	131.685	139.937	136.917	
Cruz das Oliveiras – Monsanto	125.501	131.995	127.535	131.806	120.749	134.588	130.222	130.081	122.309	126.117	130.264	132.116	130.227	137.966	135.473	
Monsanto – Miraflores (A5/IC17)	81.233	87.409	82.074	84.262	73.954	87.023	84.855	84.718	78.472	82.399	84.186	89.549	84.427	91.116	88.831	
Miraflores (A5/IC17) – Linda-a-Velha	144.324	154.587	146.041	152.037	134.601	153.257	149.510	147.919	138.406	145.000	148.294	156.314	150.642	159.448	155.102	
Linda-a-Velha – Estádio Nacional	131.698	141.697	135.447	139.830	124.070	140.672	136.366	134.954	125.999	132.458	136.040	143.380	138.809	146.765	145.407	
Estádio Nacional – Oeiras	119.708	129.372	123.368	129.824	114.379	130.700	126.433	126.368	120.732	123.551	125.665	132.195	128.518	136.727	136.111	
Oeiras – Carcavelos	82.644	89.076	85.249	90.234	79.903	89.464	86.041	85.557	81.718	82.570	84.510	89.013	88.642	92.979	93.104	
Carcavelos – Estoril	55.571	59.889	57.093	59.400	53.302	60.663	58.665	58.152	55.134	55.969	57.045	60.462	59.358	63.509	62.412	
Estoril – Alcabideche	43.650	47.165	44.993	46.525	42.158	47.534	46.396	45.769	43.490	44.375	44.982	47.683	46.328	50.165	49.336	
Alcabideche – Alvide	45.947	49.776	47.805	49.157	45.410	50.748	49.139	48.241	45.711	47.195	47.657	50.669	49.097	53.266	52.365	
Alvide – Cascais	35.910	39.262	37.886	39.110	36.393	39.963	38.427	37.618	35.642	36.725	36.679	39.425	38.543	41.375	40.715	
Média Ponderada	87.965	94.446	90.219	94.016	84.033	95.055	92.079	91.524	86.493	89.029	90.978	95.665	93.169	99.032	97.776	



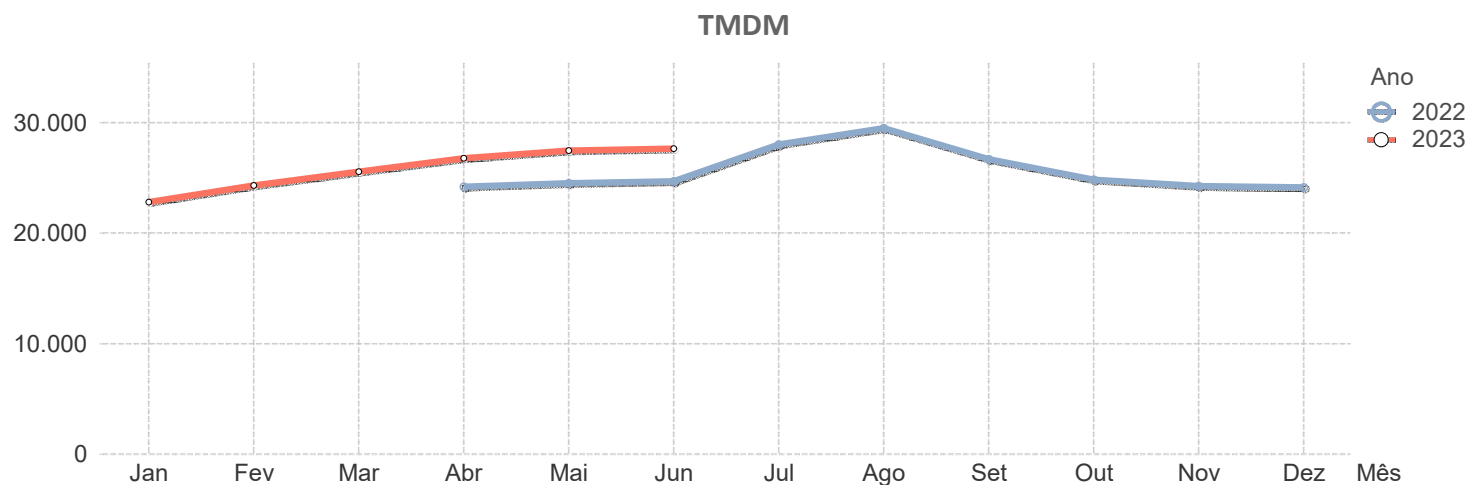
A6																
Sublanço	2022										2023					
	Abr	Mai	Jun	Jul	Ago	Set	Out	Nov	Dez	Jan	Fev	Mar	Abr	Mai	Jun	
A2/A6/A13 – Vendas Novas	10.509	9.749	10.293	11.723	13.090	11.303	10.086	9.348	9.901	8.784	9.470	9.601	11.543	10.554	11.114	
Vendas Novas – Montemor-o-Novo Poente	9.729	8.976	9.512	10.771	12.111	10.415	9.350	8.647	9.154	8.081	8.732	8.824	10.634	9.700	10.206	
Montemor-o-Novo Poente – Montemor-o-...	9.036	8.288	8.836	9.949	11.294	9.614	8.678	7.999	8.467	7.451	8.067	8.183	9.892	9.002	9.507	
Montemor-o-Novo Nascente – Évora Poente	7.861	7.146	7.648	8.728	9.987	8.371	7.474	6.847	7.341	6.426	6.934	7.047	8.627	7.761	8.190	
Évora Poente – Évora Nascente	4.124	3.400	3.749	4.676	5.682	4.147	3.576	3.280	3.757	3.060	3.340	3.368	4.458	3.621	3.954	
Évora Nascente – Estremoz	5.130	4.334	4.738	5.783	6.978	5.266	4.577	4.270	4.792	3.990	4.297	4.355	5.594	4.670	5.000	
Estremoz – Borba	3.948	3.234	3.582	4.566	5.691	4.021	3.399	3.114	3.638	2.960	3.211	3.248	4.288	3.447	3.777	
Borba – Elvas Poente	3.910	3.209	3.554	4.541	5.656	3.954	3.393	3.076	3.643	2.923	3.167	3.209	4.227	3.406	3.749	
Elvas Poente – EN246	6.084	5.447	5.871	6.800	7.956	6.150	5.599	5.310	5.573	4.848	5.167	5.259	6.255	5.539	5.938	
EN246 – Elvas Central	6.947	6.354	6.799	7.747	8.960	7.064	6.510	5.977	5.941	5.606	6.031	6.206	7.334	6.519	7.045	
Elvas Central – Elvas Nascente	7.050	6.605	7.117	7.929	9.123	7.357	6.789	6.364	6.558	5.662	6.245	6.395	7.544	6.712	7.312	
Elvas Nascente – Caia	11.798	11.103	13.516	12.862	13.792	12.788	11.313	10.858	11.776	9.943	10.465	10.564	12.128	10.917	11.816	
Caia – Fronteira do Caia	11.650	10.757	11.538	12.117	13.711	12.710	11.173	10.704	11.590	9.760	10.324	10.441	12.006	10.794	11.698	
Média Ponderada	6.785	6.055	6.563	7.589	8.793	7.131	6.312	5.849	6.362	5.464	5.892	5.971	7.355	6.456	6.892	



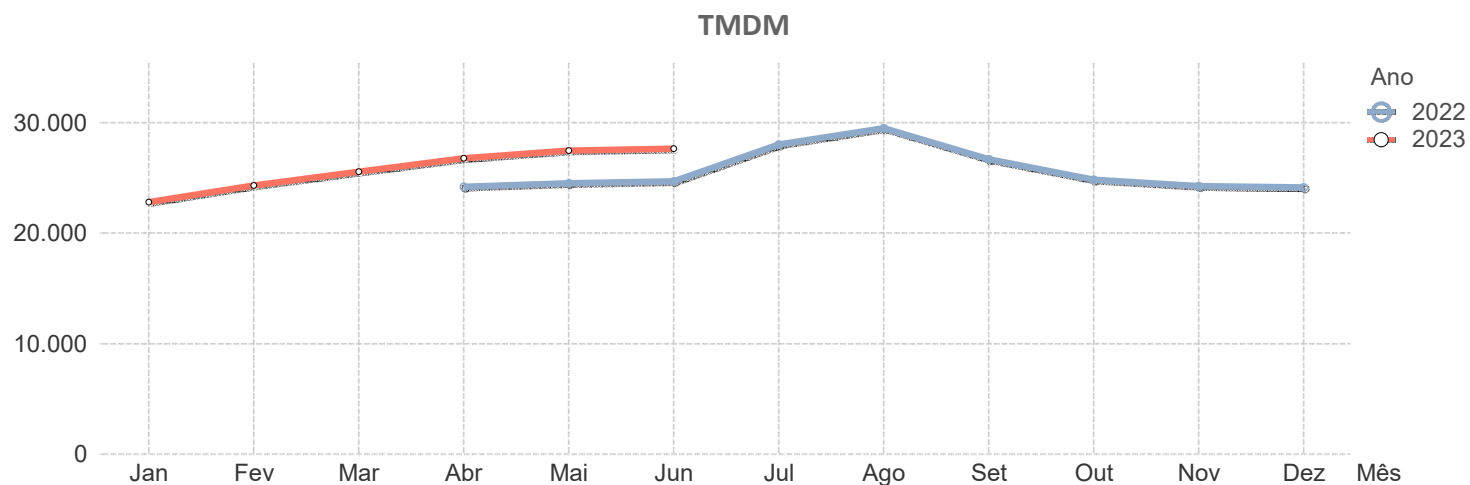
A7																
		2022									2023					
Sublanço	..	Abr	Mai	Jun	Jul	Ago	Set	Out	Nov	Dez	Jan	Fev	Mar	Abr	Mai	Jun
Póvoa de Varzim (A28) – EN206	..	8.333	8.818	9.441	13.671	15.661	9.405	8.034	7.678	7.952	8.005	8.521	8.301	9.801	9.277	10.709
EN206 – Famalicão	..	8.657	9.160	9.784	14.193	16.234	9.759	8.342	7.985	8.281	8.400	8.920	8.671	10.198	9.650	11.122
Famalicão – A3/A7	..	20.310	21.530	21.289	25.452	25.764	22.258	20.633	20.954	20.468	21.031	21.858	22.424	22.522	23.591	23.942
A3/A7 – Seide	..	23.895	25.382	25.473	30.407	32.801	26.892	24.832	24.494	24.228	24.540	25.527	26.029	27.083	27.949	28.156
Seide – Ave	..	20.470	21.877	21.971	26.155	28.450	23.200	21.409	21.105	20.872	21.111	22.025	22.433	23.472	24.182	24.238
Ave – Selho	..	18.911	20.527	20.600	24.115	26.224	21.948	20.604	20.383	20.359	20.267	21.007	21.486	22.252	23.174	23.112
Selho – Guimarães Sul	..	12.396	12.714	12.439	15.875	20.818	13.811	12.411	12.043	12.981	12.049	12.474	12.679	13.932	14.039	13.994
Guimarães Sul – Calvos	..	13.558	13.862	13.507	16.983	22.022	14.915	13.565	13.184	14.109	13.107	13.540	13.837	15.066	15.268	15.109
Calvos – Fafe Sul	..	7.754	7.712	7.270	10.241	14.386	8.194	7.181	6.844	7.565	7.130	7.236	7.273	8.445	8.328	8.017
Fafe Sul – Basto	..	6.619	6.138	6.013	8.581	12.417	7.009	6.029	5.629	6.477	6.001	6.053	5.901	7.245	6.615	6.567
Basto – Ribeira de Pena	..	5.545	4.928	4.900	7.239	10.777	5.723	4.951	4.599	5.174	4.799	4.889	4.757	5.948	5.321	5.313
Ribeira de Pena – Vila Pouca de Aguiar (A...	..	4.859	4.217	4.205	6.468	9.751	4.979	4.299	3.984	4.557	4.183	4.253	4.128	5.333	4.671	4.622
Média Ponderada	..	9.683	9.790	9.824	13.063	16.274	10.643	9.483	9.144	9.630	9.369	9.697	9.688	10.929	10.672	10.919



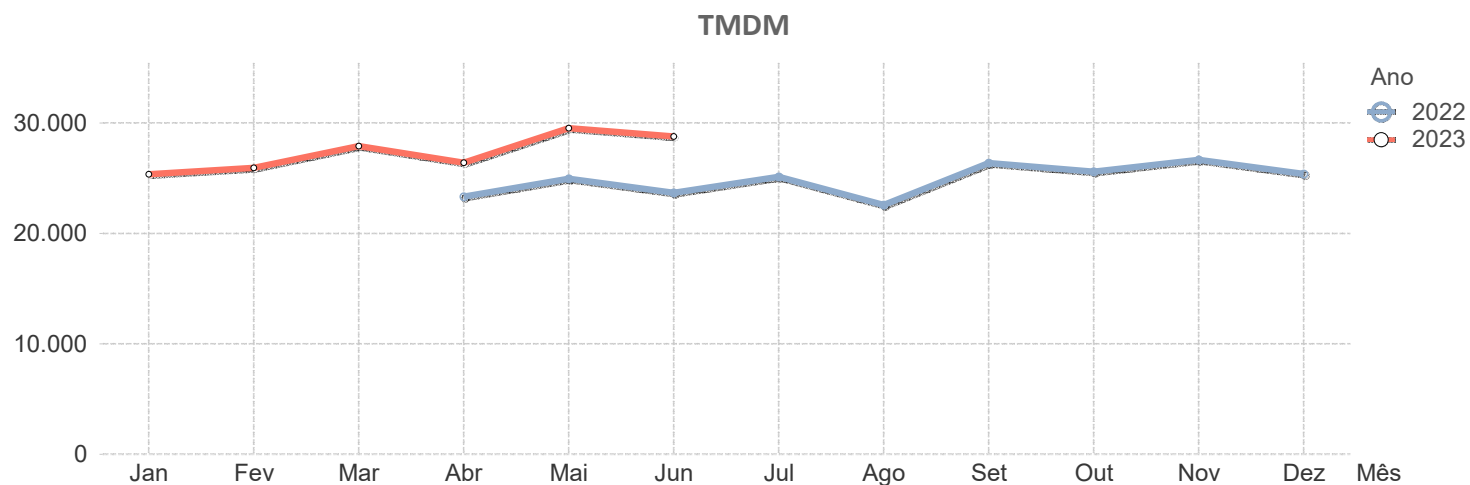
A8																
Sublanço	2022										2023					
	Abr	Mai	Jun	Jul	Ago	Set	Out	Nov	Dez	Jan	Fev	Mar	Abr	Mai	Jun	
CRIL – Frielas	53.416	56.649	54.813	55.912	51.204	56.393	55.735	55.902	53.653	52.552	53.734	56.760	54.146	57.747	54.526	
Frielas – Loures	86.265	90.484	87.412	91.788	85.563	91.023	88.414	89.373	86.078	86.874	88.635	92.163	87.128	92.772	92.169	
Loures – CREL	51.835	53.891	52.310	55.664	52.987	55.757	52.929	53.260	52.831	50.535	53.072	55.180	54.739	57.884	58.290	
CREL – Lousa	57.997	60.293	58.841	64.240	61.607	63.070	60.074	59.793	58.759	56.788	60.353	62.705	63.106	66.077	65.540	
Lousa – A8/A21	53.194	54.976	53.842	59.283	57.261	57.545	54.855	54.326	53.296	51.336	54.685	56.659	57.669	59.953	59.802	
A8/A21 – Enxara	30.214	30.551	30.594	34.635	35.002	33.372	31.256	30.572	30.650	28.651	31.187	32.192	33.547	34.439	34.597	
Enxara – Torres Vedras Sul	28.579	28.890	28.981	32.912	33.468	31.521	29.442	28.777	28.846	26.911	29.462	30.313	31.742	32.406	32.644	
Torres Vedras Sul – Torres Vedras Norte	23.524	23.606	23.919	27.658	28.715	26.117	24.298	23.362	23.671	21.737	23.549	24.854	26.500	26.875	27.149	
Torres Vedras Norte – Ramalhal	25.864	25.959	26.351	30.256	31.510	28.520	26.591	25.652	26.119	23.990	25.832	27.246	28.945	29.370	29.705	
Ramalhal – Campelos	19.027	18.750	19.330	22.473	23.930	21.070	19.554	18.777	19.173	17.346	18.795	20.041	21.580	21.734	22.076	
Campelos – Bombarral	18.396	18.073	18.704	21.743	23.234	20.374	18.881	18.171	18.513	16.716	18.124	19.407	20.911	21.079	21.430	
Bombarral – Delgada	21.037	20.826	21.439	24.911	26.689	23.271	21.569	20.754	20.883	19.456	20.448	21.868	23.577	24.100	24.377	
Delgada – São Mamede	23.536	23.438	24.035	27.728	29.938	26.096	24.108	23.208	23.269	21.898	23.271	24.996	26.435	26.644	27.170	
São Mamede – A8/IP6	24.575	24.468	24.985	28.905	31.251	27.177	25.115	24.218	24.264	22.927	24.267	25.994	27.455	27.718	28.225	
A8/IP6 – Óbidos	29.763	29.605	30.917	36.546	40.070	33.175	30.342	29.365	29.324	27.829	29.455	31.315	33.480	33.645	34.421	
Óbidos – Arnóia	30.794	30.870	31.733	36.979	40.768	33.954	31.149	30.288	30.055	28.728	30.363	32.204	34.309	34.327	35.370	
Arnóia – Gaeiras	29.439	29.720	30.475	35.101	38.546	32.633	30.111	29.394	29.216	28.014	29.550	31.281	33.166	33.538	34.244	
Gaeiras – Caldas da Rainha	27.205	27.268	28.006	32.579	35.741	30.122	27.507	26.741	26.603	25.566	27.072	28.738	30.687	30.900	31.685	



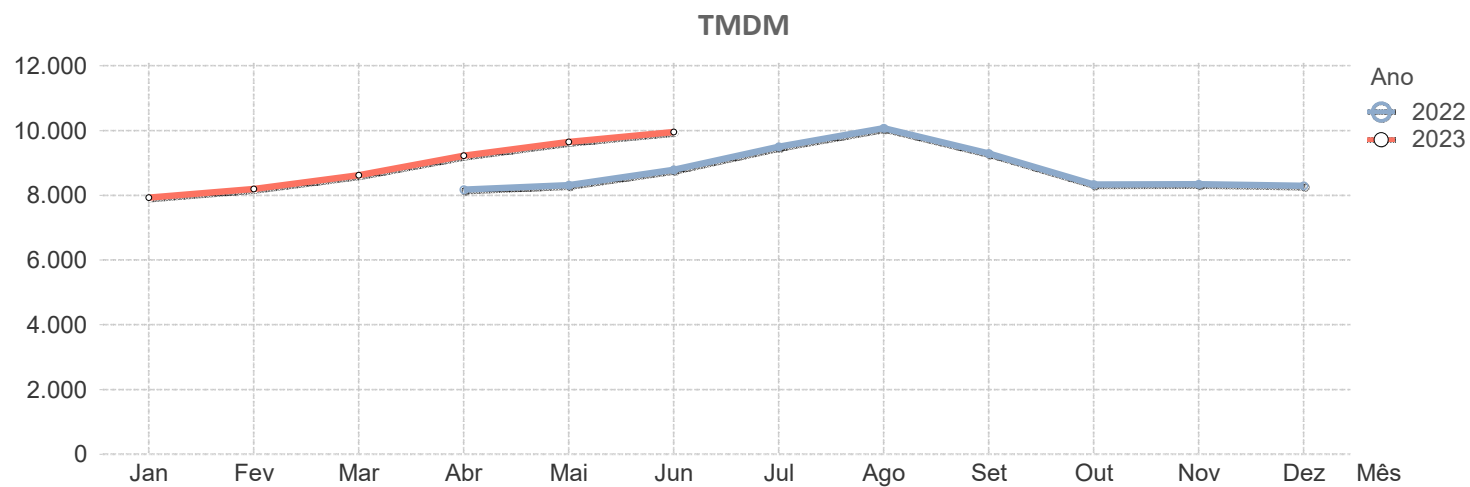
		A8														
		2022									2023					
Sublanço	..	Abr	Mai	Jun	Jul	Ago	Set	Out	Nov	Dez	Jan	Fev	Mar	Abr	Mai	Jun
Caldas da Rainha – Zona Industrial das Ca...	..	22.899	22.883	23.588	27.463	30.618	25.229	23.137	22.391	22.130	21.284	22.554	24.009	25.877	26.008	26.633
Zona Industrial das Caldas da Rainha – To...	..	18.854	18.709	19.374	22.823	25.979	21.001	18.975	18.184	17.994	16.696	18.173	19.340	21.327	21.305	21.854
Tornada – Alfeizerão	..	13.962	13.682	14.271	17.049	20.000	15.770	14.178	13.580	13.597	12.423	13.494	14.284	16.188	16.187	16.542
Alfeizerão – Valado dos Frades	..	13.512	13.347	13.837	16.462	19.319	15.273	13.751	13.205	13.200	12.063	13.060	13.855	15.636	15.719	15.986
Valado dos Frades – Pataias	..	12.920	12.754	13.251	15.924	19.408	14.689	12.924	12.238	12.482	11.327	12.245	13.044	14.804	14.924	15.174
Pataias – Marinha Grande Sul	..	12.813	12.699	13.143	15.773	19.237	14.591	12.828	12.165	12.415	11.309	12.168	12.984	14.657	14.801	14.999
Marinha Grande Sul – A8/A17	..	13.725	13.758	14.153	16.891	20.232	15.629	13.837	13.210	13.270	12.519	13.217	14.131	15.575	15.942	16.144
A8/A17 – Marinha Grande Este	..	8.868	9.317	9.153	10.655	12.356	9.959	9.088	9.001	8.808	8.757	8.914	9.524	9.761	10.404	10.200
Marinha Grande Este – Leiria Sul (A8/A19)	..	8.722	9.200	9.045	10.508	12.256	9.883	9.038	9.038	8.812	8.716	8.931	9.554	9.739	10.449	10.228
Leiria Sul (A8/A19) – Cortes	..	5.986	6.286	6.342	7.549	9.372	7.028	6.250	6.208	5.963	5.960	6.161	6.558	6.891	7.368	7.274
Cortes – Pousos	..	5.537	5.807	5.901	7.060	8.880	6.554	5.747	5.645	5.467	5.415	5.636	5.986	6.401	6.816	6.705
Média Ponderada	..	24.208	24.523	24.684	28.024	29.502	26.676	24.822	24.251	24.140	22.804	24.318	25.566	26.784	27.476	27.644



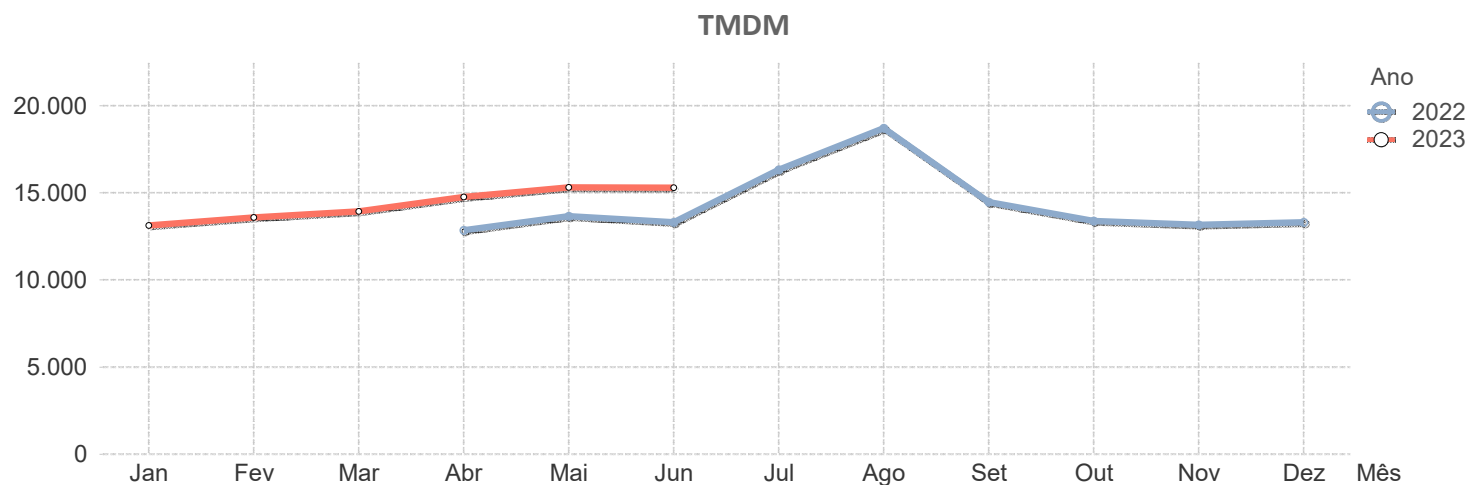
		A9														
		2022									2023					
Sublanço	..	Abr	Mai	Jun	Jul	Ago	Set	Out	Nov	Dez	Jan	Fev	Mar	Abr	Mai	Jun
Estádio Nacional (A5/A9) – Queluz	..	29.299	32.597	30.079	33.133	27.640	32.354	31.289	32.893	31.001	32.176	32.705	35.576	33.253	36.637	36.257
Queluz – A9/A16	..	25.945	28.666	26.459	28.449	24.263	29.502	28.693	30.452	28.527	29.290	29.793	32.476	29.737	33.762	32.607
A9/A16 – Radial da Pontinha	..	35.813	38.777	36.368	38.749	33.694	41.112	39.975	42.369	39.831	40.384	41.458	45.182	41.260	46.804	44.640
Radial da Pontinha – Radial de Odivelas	..	25.927	27.655	26.245	28.128	25.290	29.780	29.113	30.250	28.422	28.536	29.023	31.462	29.831	33.647	32.426
Radial de Odivelas – A8/A9	..	27.307	28.782	27.607	29.157	26.785	31.058	30.430	31.271	29.824	29.456	30.294	32.555	31.043	34.642	33.702
A8/A9 – Bucelas (Zambujal)	..	26.103	27.089	26.122	26.357	24.454	28.184	27.111	28.163	28.091	26.906	27.338	28.937	27.483	30.870	31.532
Bucelas (Zambujal) – A9/A10	..	15.863	16.463	16.147	16.906	16.388	17.995	17.154	17.598	17.019	16.497	17.054	17.948	17.933	19.574	19.153
A9/A10 – Alverca	..	8.172	8.770	8.207	8.411	7.575	9.284	9.199	9.367	8.998	9.161	9.271	9.953	9.001	10.286	9.649
Média Ponderada	..	23.334	24.942	23.671	25.109	22.570	26.374	25.585	26.644	25.379	25.365	25.925	27.916	26.395	29.532	28.773



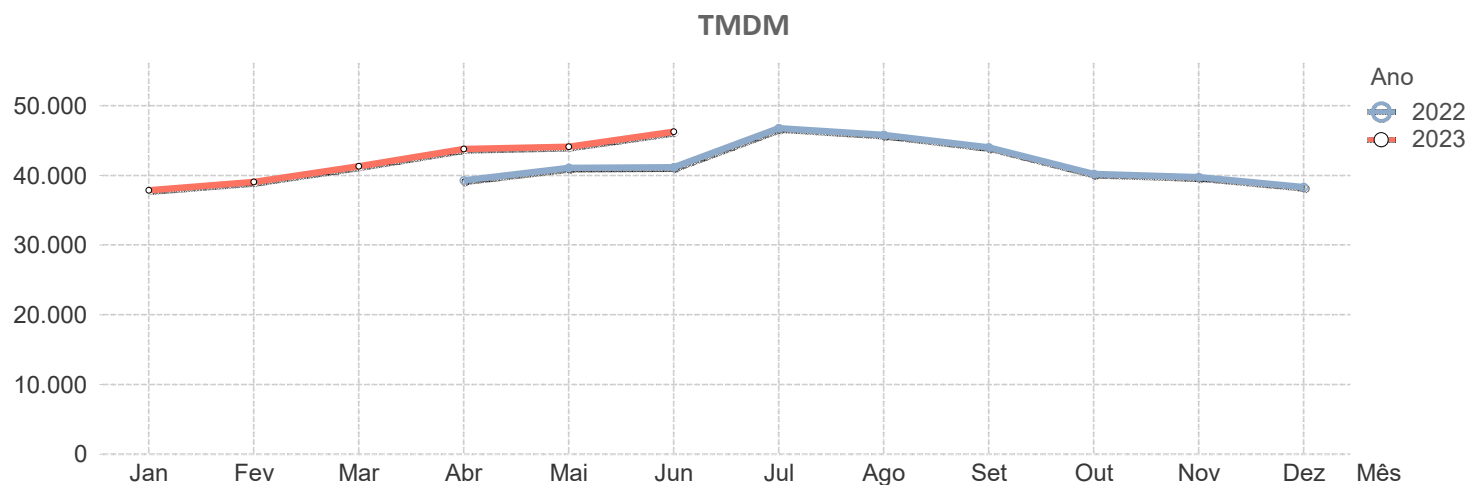
		A10														
		2022									2023					
Sublanço	..	Abr	Mai	Jun	Jul	Ago	Set	Out	Nov	Dez	Jan	Fev	Mar	Abr	Mai	Jun
A9/A10 – Arruda dos Vinhos	..	13.766	14.213	14.140	14.545	14.251	15.243	14.581	14.893	14.565	13.954	14.448	15.093	15.316	16.307	16.306
Arruda dos Vinhos – Carregado (A1/A10)	..	9.836	9.957	10.148	10.633	10.882	10.909	10.119	10.379	10.153	9.490	9.942	10.344	11.106	11.600	11.844
Carregado (A1/A10) – Benavente	..	6.859	6.999	7.716	8.675	9.653	7.994	6.840	6.645	6.827	6.667	6.702	7.155	7.744	8.105	8.494
Benavente – A10/A13	..	3.076	2.974	3.874	4.729	5.815	3.873	2.785	2.537	2.554	2.453	2.687	2.924	3.668	3.544	4.109
Média Ponderada	..	8.176	8.319	8.788	9.500	10.076	9.290	8.334	8.343	8.293	7.927	8.194	8.626	9.228	9.645	9.959



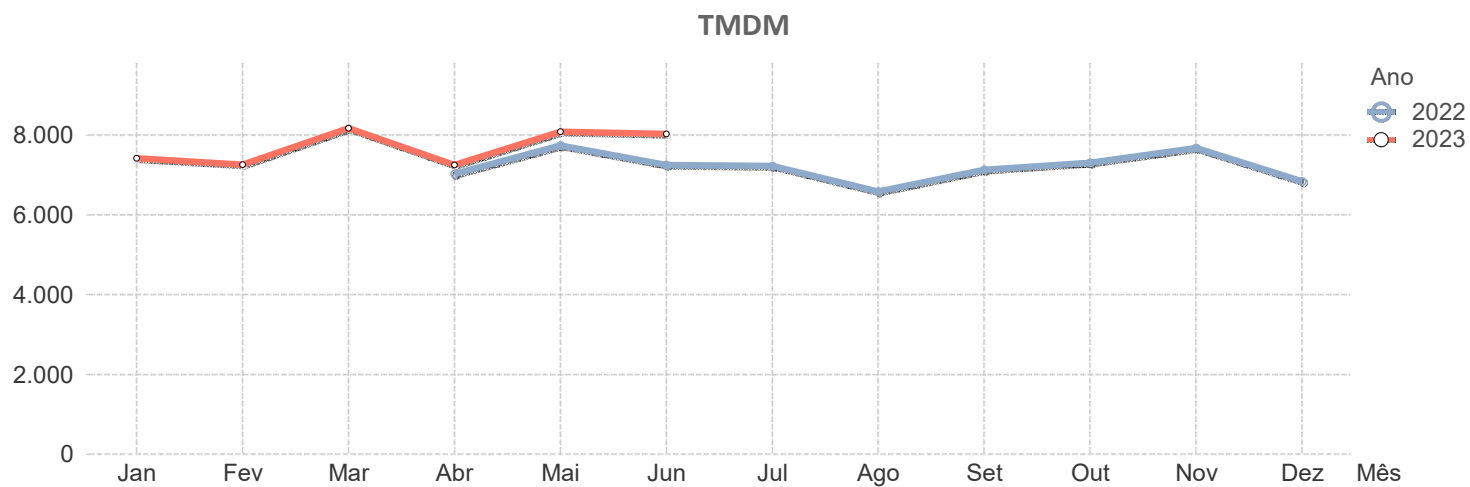
A11																
		2022									2023					
Sublanço	..	Abr	Mai	Jun	Jul	Ago	Set	Out	Nov	Dez	Jan	Fev	Mar	Abr	Mai	Jun
Apúlia (A28) – EN205	..	10.597	11.156	11.167	16.018	18.450	11.760	10.303	9.804	10.091	10.302	10.918	10.760	12.553	12.399	13.382
EN205 – Barcelos	..	9.985	10.540	10.525	15.220	17.707	11.153	9.675	9.180	9.439	9.664	10.260	10.071	11.872	11.697	12.618
Barcelos – Braga Oeste (A3/A11)	..	13.450	14.301	13.841	18.247	20.554	14.716	13.414	13.047	13.178	13.348	13.850	13.996	15.558	15.853	16.134
Braga Oeste (A3/A11) – Braga (Ferreiros)	..	13.003	13.764	13.429	17.601	20.269	14.335	12.943	12.603	12.923	12.871	13.367	13.465	14.960	15.344	15.569
Braga (Ferreiros) – Celeirós	..	30.576	32.263	30.921	33.912	37.171	34.417	32.230	31.992	31.537	31.165	32.100	33.534	33.565	36.064	34.876
Celeirós – Guimarães Oeste	..	14.678	16.071	15.498	17.718	20.780	17.351	16.430	16.258	16.495	16.021	16.263	17.040	17.209	18.325	17.534
Guimarães Oeste – Selho	..	19.255	21.110	21.098	24.741	28.121	22.817	21.380	21.183	21.646	20.991	21.702	22.304	23.040	24.001	23.920
Calvos – Vizela	..	9.337	9.803	9.463	11.285	13.333	10.290	9.610	9.482	9.891	9.353	9.685	10.033	10.444	10.922	10.806
Vizela – Felgueiras	..	9.816	10.265	9.932	11.733	13.617	10.839	10.145	10.023	10.308	9.847	10.235	10.586	10.956	11.450	11.310
Felgueiras – Lousada	..	12.558	12.917	12.657	14.565	16.033	13.681	13.134	13.212	13.041	12.770	13.332	13.889	14.076	14.830	14.534
Lousada – EN15	..	8.371	8.687	8.658	10.036	11.713	9.349	8.793	8.743	8.652	8.398	8.722	9.040	9.326	9.609	9.666
EN15 – EN211	..	8.797	9.231	9.188	10.549	12.315	9.860	9.232	9.124	9.172	8.866	9.269	9.526	9.940	10.231	10.330
EN211 – Castelões (A4/A11)	..	15.753	16.606	16.525	18.313	20.285	17.217	16.364	16.164	16.527	15.949	16.682	17.025	17.845	18.233	18.505
Média Ponderada	..	12.854	13.658	13.319	16.320	18.710	14.470	13.391	13.156	13.315	13.118	13.583	13.942	14.755	15.318	15.301



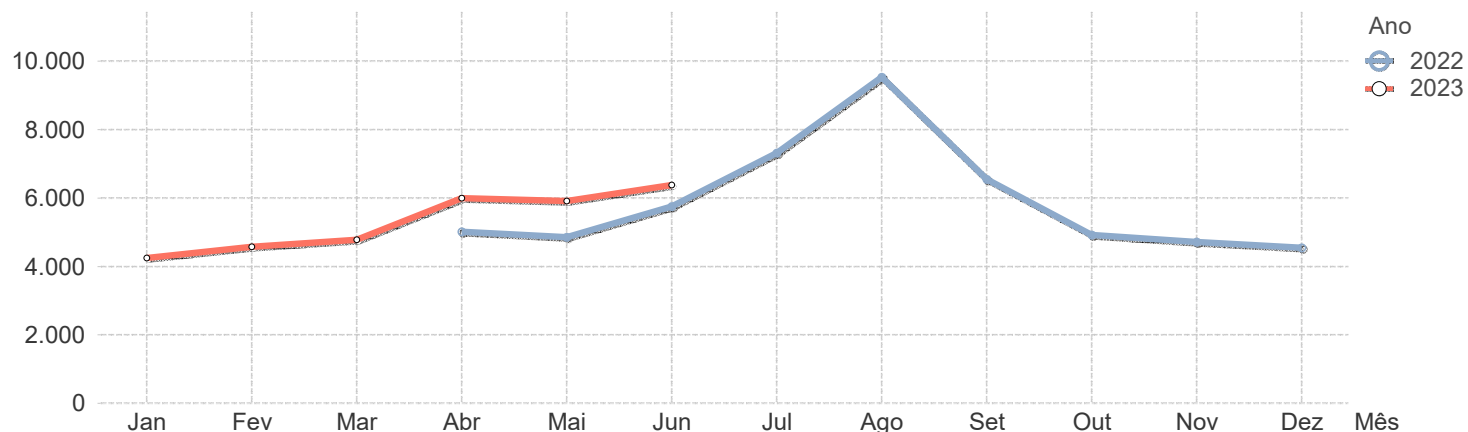
		A12														
		2022									2023					
Sublanço	..	Abr	Mai	Jun	Jul	Ago	Set	Out	Nov	Dez	Jan	Fev	Mar	Abr	Mai	Jun
Ponte Vasco da Gama	..	64.410	67.640	66.379	74.390	71.996	71.603	66.478	66.392	63.616	63.272	64.873	68.387	71.213	72.381	74.660
Montijo (A12/A33) – Pinhal Novo	..	20.306	20.875	22.315	26.602	27.001	23.581	20.269	19.304	19.055	18.266	19.312	20.520	23.474	22.762	25.287
Pinhal Novo – A2/A12	..	19.970	20.467	22.051	26.413	26.777	23.034	19.759	18.667	18.423	17.747	18.748	20.036	22.990	22.231	24.820
A2/A12 – A12/Lig. Alto da Guerra	..	24.549	26.064	25.576	27.642	26.483	26.436	25.359	25.636	24.655	24.740	25.354	26.816	26.471	27.836	27.784
A12/Lig. Alto da Guerra – Setúbal	..	24.549	26.064	25.576	27.642	26.483	26.436	25.359	25.636	24.655	24.740	25.354	26.816	26.471	27.836	27.784
Média Ponderada	..	39.296	41.083	41.185	46.785	45.812	44.004	40.209	39.737	38.337	37.866	39.083	41.310	43.809	44.130	46.252



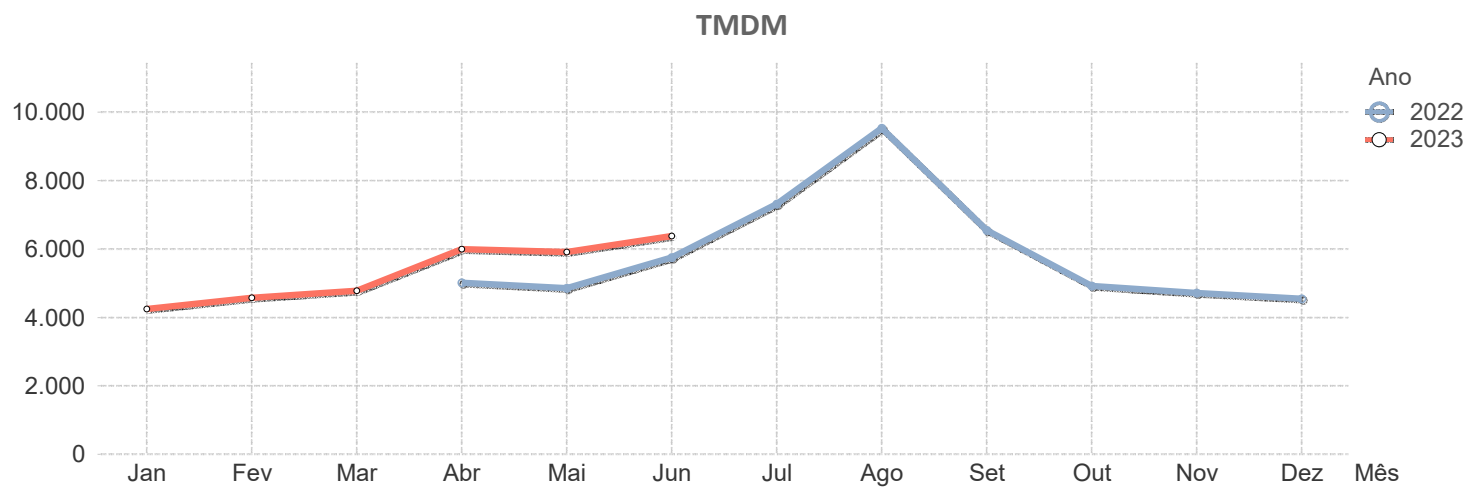
A12-1																
		2022										2023				
Sublanço	..	Abr	Mai	Jun	Jul	Ago	Set	Out	Nov	Dez	Jan	Fev	Mar	Abr	Mai	Jun
A12/Lig. Alto da Guerra – Alto da Guerra	..	8.409	9.262	8.743	8.837	8.066	8.743	8.886	9.296	8.414	9.018	8.897	9.897	8.890	9.891	9.792
Alto da Guerra – EN10	..	6.508	7.171	6.690	6.626	6.031	6.532	6.718	7.072	6.253	6.823	6.646	7.531	6.634	7.410	7.368
Média Ponderada	..	7.026	7.741	7.250	7.229	6.586	7.135	7.309	7.679	6.842	7.422	7.260	8.176	7.249	8.087	8.029



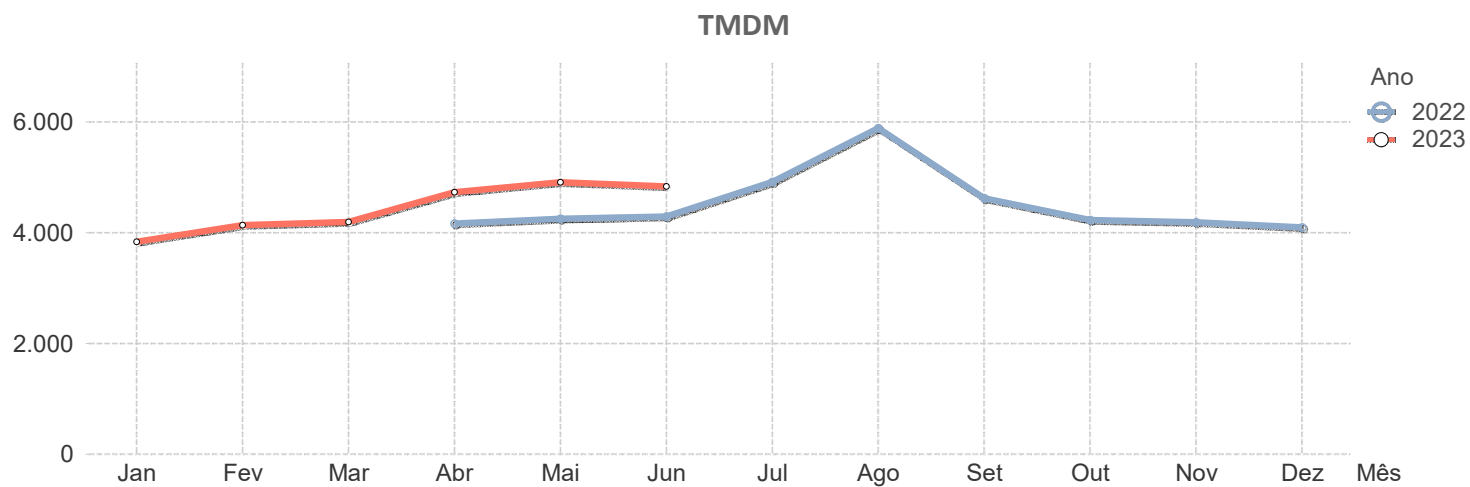
A13																
Sublanço	2022										2023					
	Abr	Mai	Jun	Jul	Ago	Set	Out	Nov	Dez	Jan	Fev	Mar	Abr	Mai	Jun	
Marateca (A2/A6/A13) – Pegões	5.678	5.141	7.373	10.467	14.521	8.590	5.199	4.522	4.527	4.184	4.635	4.990	6.863	6.131	7.680	
Pegões – Stº. Estevão	5.696	5.161	7.362	10.470	14.527	8.589	5.183	4.524	4.524	4.159	4.567	4.919	6.785	6.089	7.670	
Stº. Estevão – A10/A13	6.196	5.708	7.859	10.920	15.006	9.122	5.756	5.118	5.117	4.728	5.123	5.499	7.371	6.772	8.388	
A10/A13 – Salvaterra Magos	4.055	3.720	4.980	7.256	10.290	6.317	3.946	3.602	3.637	3.358	3.535	3.756	4.936	4.556	5.573	
Almeirim (EN118) – Almeirim (IC10)	3.922	3.576	4.811	7.023	10.086	6.142	3.810	3.466	3.410	3.111	3.316	3.549	4.702	4.313	5.352	
Atalaia (A13/A23) – Atalaia (EN110)	9.058	9.149	9.312	10.081	11.127	9.837	9.490	9.530	8.867	8.470	9.027	9.270	9.887	10.101	10.285	
Atalaia (EN110) – Asseiceira	7.012	7.056	7.290	8.068	9.132	7.747	7.262	7.355	6.882	6.479	6.969	7.093	7.827	7.667	8.102	
Asseiceira – Santa Cita (EN110)	7.280	7.361	7.548	8.290	9.320	8.004	7.448	7.620	6.236	6.209	7.249	7.416	8.098	8.267	8.373	
Santa Cita (EN110) – Vale Donas	7.014	7.131	7.255	7.707	8.687	7.146	6.604	6.738	6.294	6.271	6.768	6.968	7.575	7.741	7.671	
Vale Donas – A13/IC9	5.801	5.828	6.023	6.797	7.792	6.472	5.926	6.032	5.546	5.215	5.679	5.658	6.309	6.352	6.371	
A13/IC9 – Alviobeira	4.863	4.871	5.109	5.729	6.815	5.397	4.899	4.868	4.613	4.263	4.627	4.748	5.532	5.571	5.500	
Alviobeira – Pias	3.424	3.387	3.615	4.042	4.923	3.873	3.407	3.535	3.280	2.959	3.238	3.288	4.008	4.072	3.949	
Pias – Cabaços	3.471	3.465	3.650	4.071	4.954	3.894	3.502	3.501	3.296	3.022	3.281	3.393	4.016	4.091	3.962	
Cabaços – Alvaiázere	3.392	3.389	3.534	3.997	4.901	3.808	3.424	3.401	3.200	2.920	3.186	3.278	3.919	3.991	3.859	
Alvaiázere – Avelar Sul (A13/IC8)	3.576	3.607	3.798	4.242	5.157	4.051	3.680	3.613	3.445	3.170	3.434	3.503	4.125	4.229	4.125	
Avelar Sul (A13/IC8) – Avelar Norte / Penela	6.158	6.308	6.416	7.054	8.484	6.985	6.373	6.701	6.526	5.971	6.331	6.342	6.917	7.385	7.044	
Avelar Norte / Penela – A13/EN342	6.484	6.664	6.732	7.379	8.479	7.224	6.733	6.661	6.455	6.076	6.482	6.676	7.313	7.757	7.509	
A13/EN342 – Almalaguês (A13/A13-1)	7.167	7.483	7.415	8.076	9.095	7.915	7.482	7.445	7.248	6.974	7.334	7.522	7.994	8.602	8.277	

TMDM


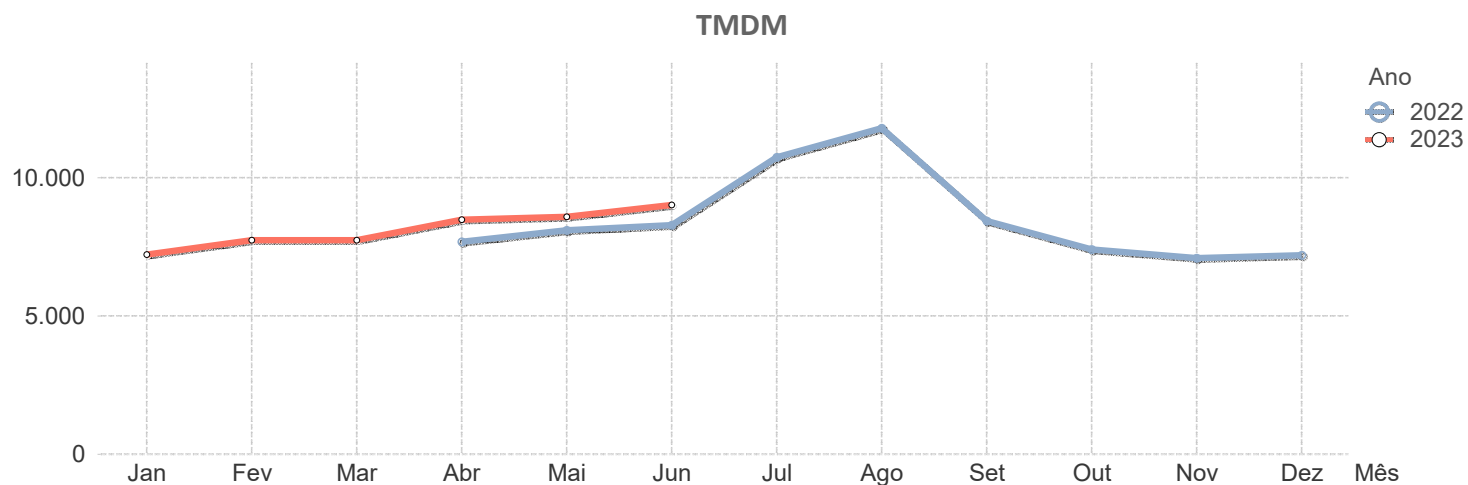
		A13														
		2022									2023					
Sublanço	..	Abr	Mai	Jun	Jul	Ago	Set	Out	Nov	Dez	Jan	Fev	Mar	Abr	Mai	Jun
Almalaguês (A13/A13-1) – Coimbra Sul	..	3.533	3.779	3.676	3.713	3.806	3.857	3.769	3.813	3.665	3.635	3.718	3.869	3.790	4.552	3.990
Média Ponderada		5.016	4.853	5.757	7.317	9.538	6.547	4.926	4.713	4.552	4.245	4.580	4.780	5.999	5.913	6.384



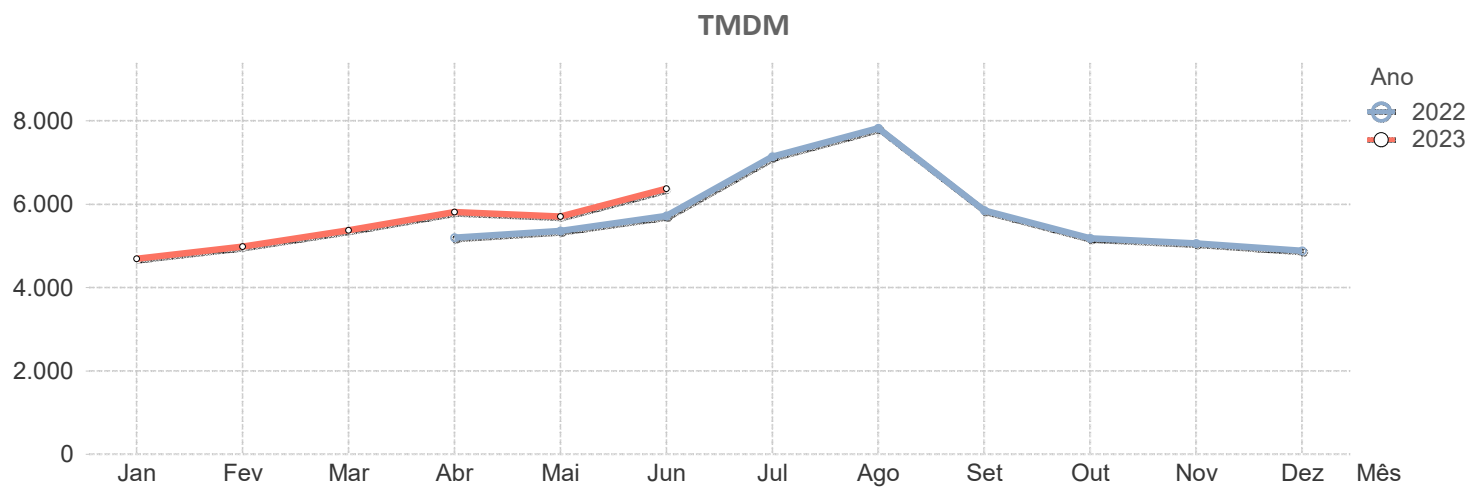
A13-1																
		2022										2023				
Sublanço	..	Abr	Mai	Jun	Jul	Ago	Set	Out	Nov	Dez	Jan	Fev	Mar	Abr	Mai	Jun
Almalaguês (A13/A13-1) – Almalaguês (A...	..	4.242	4.365	4.389	4.975	5.903	4.702	4.313	4.267	4.163	3.905	4.221	4.292	4.804	5.010	4.918
Almalaguês (A13-1/EN110) – Condeixa (A...	..	4.149	4.234	4.272	4.909	5.888	4.610	4.214	4.177	4.087	3.824	4.123	4.179	4.722	4.893	4.820
Média Ponderada		4.165	4.256	4.292	4.920	5.891	4.626	4.231	4.192	4.100	3.838	4.140	4.198	4.736	4.913	4.837



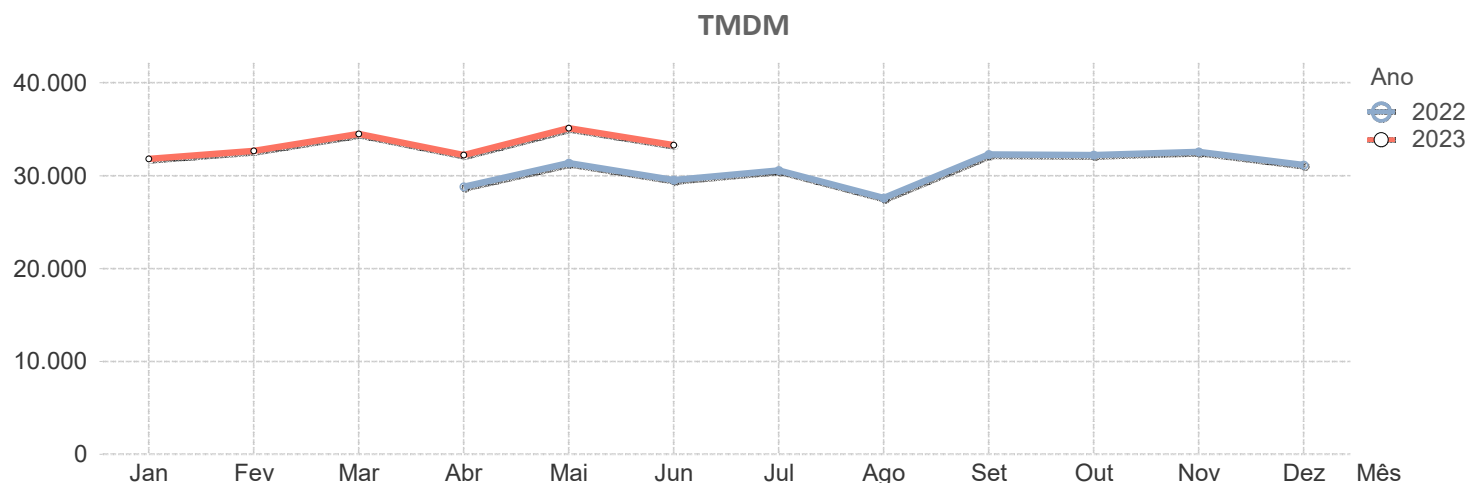
A14																
Sublanço	2022										2023					
	Abr	Mai	Jun	Jul	Ago	Set	Out	Nov	Dez	Jan	Fev	Mar	Abr	Mai	Jun	
Figueira da Foz – Zona Portuária	13.832	14.572	15.021	18.927	20.804	15.277	13.483	12.809	12.802	13.117	14.140	14.212	15.403	15.676	16.463	
Zona Portuária – Vila Verde	13.832	14.572	15.021	18.927	20.804	15.277	13.483	12.809	12.802	13.117	14.140	14.212	15.403	15.676	16.463	
Vila Verde – A14/A17	13.550	14.237	14.677	18.749	20.508	14.999	13.207	12.513	12.509	12.790	13.790	13.912	15.200	15.465	16.221	
A14/A17 – Santa Eulália	12.313	12.999	13.311	16.950	18.134	13.496	11.947	11.359	11.369	11.589	12.437	12.467	13.532	13.393	14.494	
Santa Eulália – Montemor-o-Velho	4.016	4.251	4.392	6.198	6.975	4.372	3.734	3.528	3.640	3.653	3.937	3.867	4.422	4.455	4.687	
Montemor-o-Velho – EN 335	4.229	4.436	4.606	6.392	7.089	4.683	3.973	3.782	3.936	3.915	4.192	4.141	4.669	4.681	5.009	
EN 335 – Ançã	4.623	4.901	5.028	6.851	7.506	5.100	4.388	4.219	4.389	4.345	4.635	4.576	5.138	5.192	5.452	
Ançã – Coimbra Norte	7.959	8.527	8.489	10.628	11.757	8.686	7.832	7.747	7.845	7.781	8.146	8.292	8.646	9.077	9.194	
Coimbra Norte – Zombaria	17.562	17.932	17.804	20.540	24.156	19.095	17.350	16.679	16.953	15.980	17.270	17.419	19.288	20.643	19.521	
Média Ponderada	7.680	8.100	8.284	10.742	11.792	8.438	7.410	7.091	7.195	7.225	7.735	7.738	8.476	8.588	9.018	



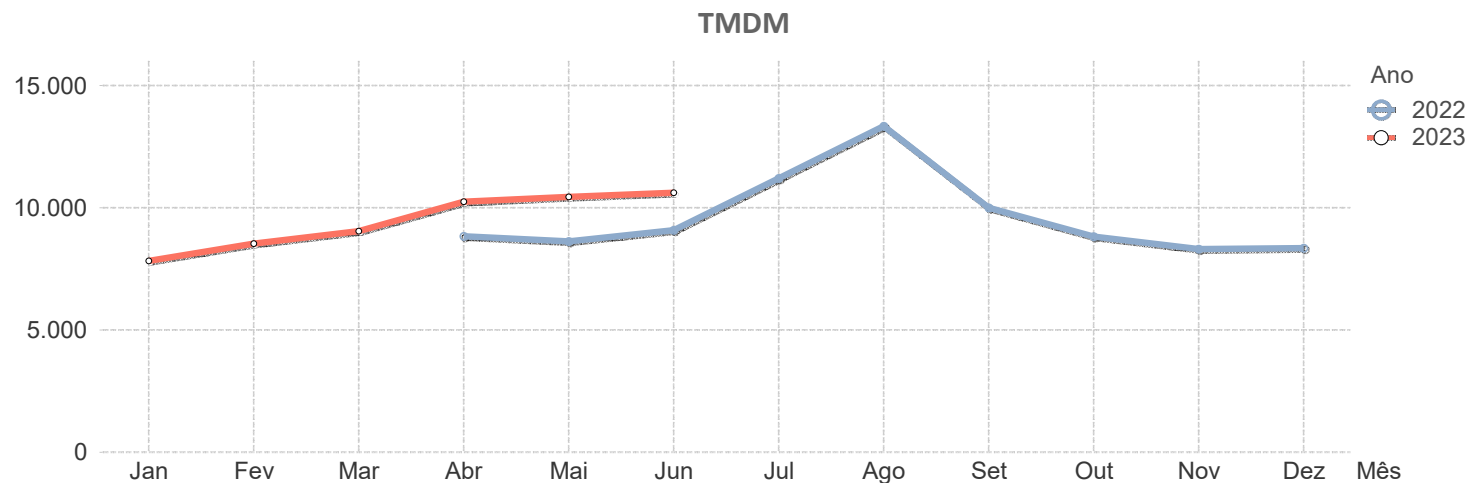
A15																
Sublanço	2022										2023					
	Abr	Mai	Jun	Jul	Ago	Set	Out	Nov	Dez	Jan	Fev	Mar	Abr	Mai	Jun	
Arnóia – A-dos-Negros	6.650	6.971	7.219	9.538	10.343	7.363	6.130	5.886	5.762	5.678	5.962	6.438	7.002	6.764	7.501	
A-dos-Negros – A-dos-Francos	5.384	5.576	5.937	7.825	8.590	6.211	5.390	5.157	5.067	4.794	5.127	5.583	6.129	5.926	6.568	
A-dos-Francos – Rio Maior Oeste	4.383	4.483	4.867	6.421	7.193	5.081	4.356	4.121	3.982	3.783	4.055	4.427	4.945	4.760	5.264	
Rio Maior Oeste – Rio Maior Este	4.001	4.098	4.476	5.662	6.317	4.537	3.992	3.829	3.645	3.511	3.756	4.068	4.506	4.361	5.033	
Rio Maior Este – Malaqueijo	5.269	5.417	5.763	6.786	7.360	5.807	5.334	5.337	5.093	4.916	5.214	5.565	5.909	5.903	6.594	
Malaqueijo – Santarém (A1/A15)	5.262	5.404	5.783	6.783	7.387	5.831	5.350	5.345	5.112	4.917	5.207	5.568	5.913	5.900	6.633	
Média Ponderada	5.200	5.363	5.719	7.145	7.827	5.851	5.181	5.058	4.883	4.689	4.983	5.372	5.816	5.704	6.372	



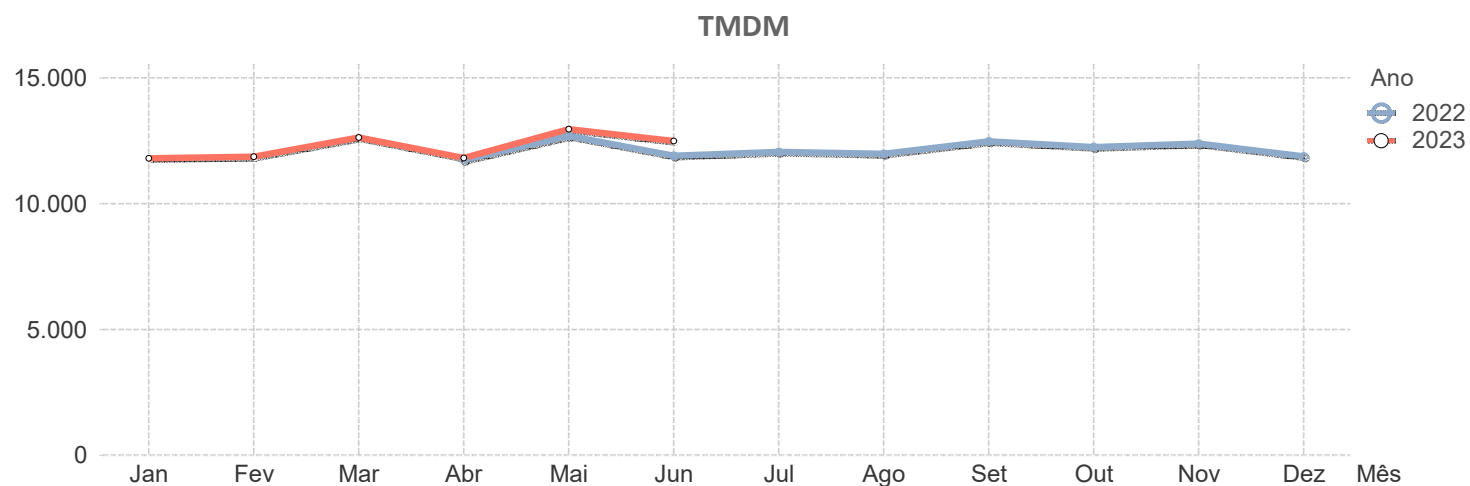
A16																
		2022									2023					
Sublanço	..	Abr	Mai	Jun	Jul	Ago	Set	Out	Nov	Dez	Jan	Fev	Mar	Abr	Mai	Jun
A5 – Alcabideche	..	51.281	54.888	51.106	52.926	48.342	55.499	54.555	56.982	55.574	55.269	56.622	58.857	55.688	59.023	57.414
Alcabideche – AKI	..	46.226	49.452	45.997	47.940	44.479	50.111	49.899	51.295	50.875	49.928	49.338	53.032	50.202	53.185	51.684
AKI – Centro Comercial	..	44.851	47.988	44.734	46.500	43.347	48.486	48.846	50.108	49.477	48.650	49.724	51.464	48.704	51.603	50.259
Centro Comercial – Alcoitão	..	32.727	34.846	31.676	32.656	31.562	34.999	34.919	34.032	35.853	35.261	36.380	36.781	35.161	37.905	36.294
Alcoitão – Linhó	..	46.113	49.069	45.287	46.741	43.665	49.396	49.157	49.598	48.976	49.175	48.840	51.856	49.546	53.384	51.896
Linhó – Ranholas	..	20.324	22.664	21.063	21.974	19.783	22.972	23.430	23.771	23.141	22.888	23.321	24.890	23.581	26.152	24.817
Ranholas – Sintra	..	50.798	55.724	58.113	60.137	55.370	60.868	59.866	56.445	53.690	56.835	59.221	61.139	58.804	62.565	60.571
Sintra – Lourel	..	49.252	52.819	50.251	51.208	46.483	53.310	52.425	52.660	49.608	51.271	51.390	53.795	51.262	55.832	53.867
Lourel – Sacotes	..	14.045	13.843	13.043	14.695	12.578	15.898	16.264	15.894	14.914	15.875	16.892	16.575	15.377	15.394	14.717
Sacotes – Telhal	..	13.648	15.418	13.869	14.178	12.272	15.634	15.586	16.290	14.682	15.274	15.884	17.623	15.691	18.021	16.432
Telhal – Mira Sintra	..	21.327	22.440	17.993	18.451	15.903	20.460	20.947	21.670	21.556	21.401	22.949	24.228	23.862	25.533	21.095
Mira Sintra – Cacém	..	23.936	26.897	23.700	23.504	20.091	26.029	25.945	27.442	25.161	26.335	27.341	29.635	26.028	29.783	27.475
Cacém – Idanha	..	20.647	24.112	23.270	25.106	22.125	28.091	28.286	30.380	26.760	28.372	29.140	31.230	23.758	28.677	27.923
Idanha – CREL	..	20.243	22.235	20.721	21.160	18.478	23.965	23.908	25.559	23.518	24.465	25.555	28.047	24.586	28.280	25.715
Média Ponderada	..	28.812	31.350	29.529	30.556	27.604	32.305	32.240	32.555	31.141	31.809	32.668	34.512	32.231	35.124	33.279



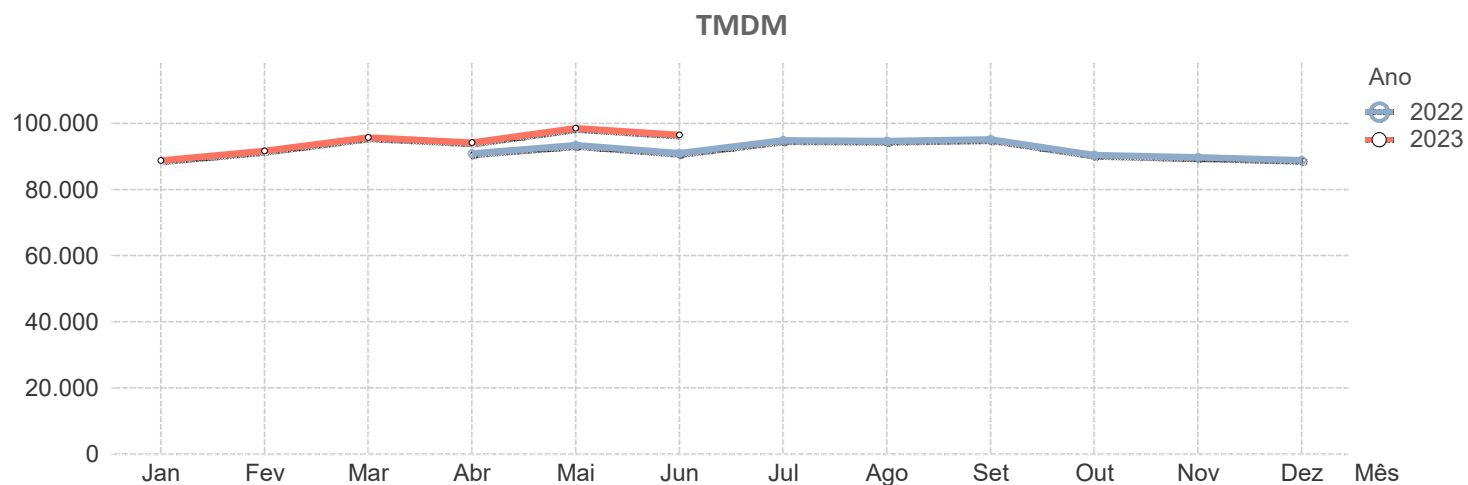
A17																
Sublanço	2022										2023					
	Abr	Mai	Jun	Jul	Ago	Set	Out	Nov	Dez	Jan	Fev	Mar	Abr	Mai	Jun	
A8/17 – Leiria Norte	7.254	6.934	7.494	9.458	11.222	8.327	7.185	6.708	6.850	6.230	6.812	7.269	8.376	8.369	8.771	
Leiria Norte – Monte Real	8.671	8.506	8.929	11.069	12.796	9.794	8.643	8.156	8.295	7.656	8.246	8.794	9.888	10.073	10.338	
Monte Real – Monte Redondo	8.359	8.127	8.571	10.654	12.334	9.425	8.298	7.787	7.915	7.274	7.811	8.312	9.473	9.638	9.907	
Monte Redondo – Guia	8.201	7.971	8.437	10.490	12.224	9.286	8.165	7.642	7.757	7.121	7.662	8.159	9.309	9.459	9.746	
Guia – Louriçal	7.941	7.719	8.223	10.230	11.930	9.033	7.909	7.387	7.489	6.878	7.409	7.915	9.055	9.196	9.505	
Louriçal – Marinha das Ondas	7.657	7.449	8.002	10.010	12.224	8.887	7.660	7.066	7.250	6.668	7.224	7.730	8.982	9.093	9.527	
Marinha das Ondas – A14/A17	7.332	7.112	7.661	9.624	11.830	8.528	7.353	6.771	6.989	6.428	6.976	7.570	8.860	9.417	9.311	
A14/A17 – Quiaios	6.589	6.367	6.851	8.594	10.626	7.675	6.584	6.045	6.134	5.620	6.194	6.576	7.763	7.864	8.131	
Quiaios – Tocha	7.733	7.534	8.028	9.915	12.073	8.871	7.761	7.190	7.228	6.746	7.412	7.870	9.067	9.187	9.413	
Tocha – Mira	8.001	7.810	8.321	10.293	12.450	9.160	8.051	7.488	7.531	7.059	7.719	8.143	9.332	9.437	9.669	
Mira – Mira PV	8.490	8.360	8.821	10.878	13.068	9.678	8.572	8.047	8.059	7.630	8.289	8.755	9.872	10.076	10.267	
Mira PV – Ponte de Vagos	9.761	9.595	10.087	12.616	15.422	11.090	9.804	9.173	9.318	8.791	9.494	10.012	11.373	11.496	11.697	
Ponte de Vagos – Vagos	13.535	12.950	13.100	15.643	18.210	14.188	13.014	12.929	12.099	11.436	13.256	13.551	15.611	15.371	15.143	
Vagos – Ilhavo	12.823	12.728	13.088	15.852	18.576	14.219	12.882	12.385	12.462	11.998	12.806	13.429	14.660	15.006	15.099	
Ilhavo – Aveiro Sul	17.805	18.040	18.836	22.068	23.717	20.457	19.107	19.430	18.116	18.328	19.943	19.297	20.250	21.159	21.649	
Aveiro Sul – S. Bernardo	13.730	13.803	14.230	16.912	19.418	15.430	13.987	13.537	13.434	13.151	14.009	14.691	15.528	16.140	16.294	
S. Bernardo – Aveiro Nascente (A17/A25)	17.157	16.553	15.681	18.864	21.906	17.151	15.723	15.327	15.228	15.033	16.710	19.025	19.278	18.755	17.698	
Média Ponderada	8.839	8.623	9.083	11.203	13.340	9.997	8.823	8.317	8.354	7.829	8.537	9.048	10.250	10.440	10.610	



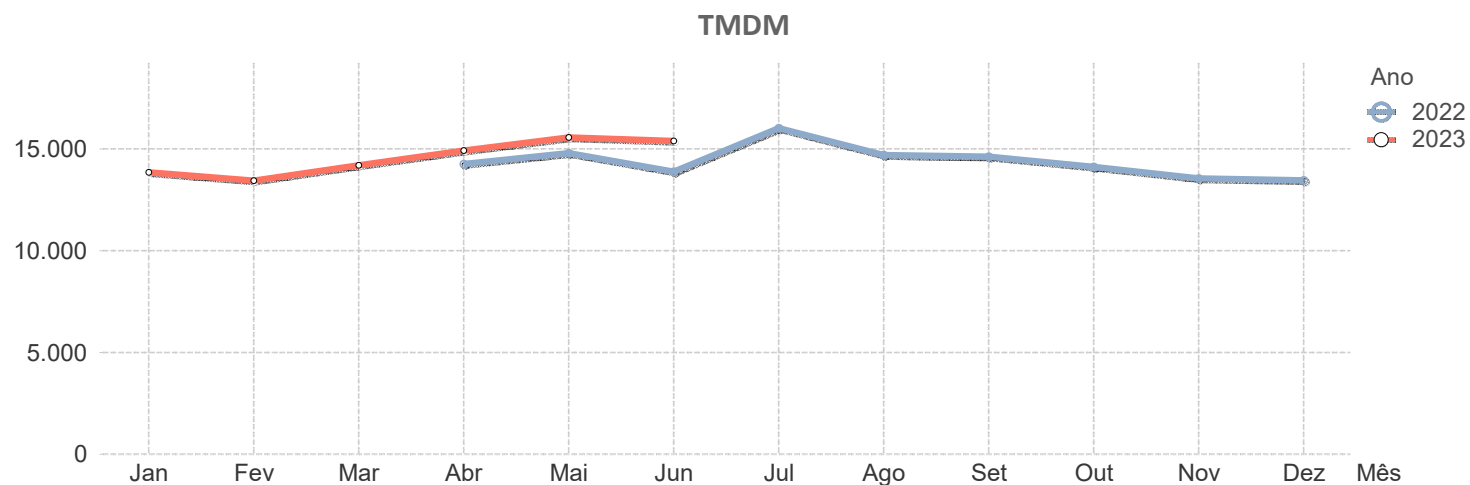
A19																
Sublanço	2022										2023					
	Abr	Mai	Jun	Jul	Ago	Set	Out	Nov	Dez	Jan	Fev	Mar	Abr	Mai	Jun	
São Jorge – Batalha	5.114	5.643	5.274	5.431	5.248	5.512	5.305	5.393	5.107	5.002	5.211	5.618	5.115	5.774	5.586	
Batalha – Azóia	6.136	6.712	6.342	6.506	6.418	6.624	6.389	6.614	6.194	6.242	6.238	6.729	6.225	6.980	6.748	
Azóia – Leiria Sul (A8/A19)	5.264	5.782	5.423	5.505	5.410	5.654	5.480	5.638	5.310	5.341	5.327	5.661	5.260	5.921	5.704	
Leiria Sul (A8/A19) – CIL	36.067	38.705	36.328	36.727	36.781	38.250	37.320	37.610	36.525	36.288	36.191	38.357	36.482	39.247	37.720	
CIL – Barosa (A19/EN242)	39.993	42.641	39.875	39.806	40.111	41.796	41.676	41.595	40.568	39.980	39.911	42.150	40.047	43.070	41.314	
Barosa (A19/EN242) – Gândara (EN109)	47.936	51.549	48.365	48.717	48.654	50.721	50.749	50.974	48.900	49.181	49.106	51.604	48.384	52.668	50.758	
Média Ponderada	11.747	12.701	11.912	12.062	11.979	12.476	12.254	12.393	11.880	11.806	11.874	12.631	11.818	12.966	12.490	



		A20														
		2022									2023					
Sublanço	..	Abr	Mai	Jun	Jul	Ago	Set	Out	Nov	Dez	Jan	Fev	Mar	Abr	Mai	Jun
A1/IC2 – Carvalhos	..	36.151	36.674	36.088	39.394	41.981	38.963	36.500	35.885	36.180	35.087	36.979	41.468	42.848	45.099	44.233
Carvalhos – A20/A32	..	36.151	36.674	36.088	39.394	41.981	38.963	36.500	35.885	36.180	35.087	36.979	41.468	42.848	45.099	44.233
A20/A32 – S. Lourenço	..	36.151	36.674	36.088	39.394	41.981	38.963	36.500	35.885	36.180	35.087	36.979	41.468	42.848	45.099	44.233
S. Lourenço – EN 222	..	52.887	54.182	53.306	58.174	61.977	57.477	53.817	52.995	53.438	51.121	53.120	55.243	56.522	59.733	58.677
EN 222 – Freixo Sul	..	65.017	66.799	65.430	70.638	72.916	69.500	64.702	64.205	63.073	62.593	65.841	69.200	68.609	69.368	69.415
Freixo Sul – Freixo Norte	..	N/D	N/D	N/D	N/D	N/D	N/D	N/D	N/D	N/D	N/D	N/D	N/D	N/D	N/D	N/D
Freixo Norte – Campanhã	..	115.395	118.480	116.061	122.363	120.313	121.364	115.095	113.863	116.145	112.722	116.237	121.162	122.033	127.967	124.981
Campanhã – Mercado Abastecedor	..	115.395	118.480	116.061	122.363	120.313	121.364	115.095	113.863	116.145	112.722	116.237	121.162	122.033	127.967	124.981
Mercado Abastecedor – Antas	..	122.890	126.553	127.305	127.558	126.214	129.416	123.441	123.049	122.561	120.673	121.138	129.678	129.306	136.137	133.283
Antas – A3/A20	..	138.052	139.122	138.376	138.700	137.707	142.910	138.279	137.301	137.630	134.788	139.492	144.833	139.761	142.783	140.366
A3/A20 – Paranhos	..	136.969	142.281	135.748	138.536	136.592	146.622	142.341	143.283	139.108	143.269	144.561	149.585	145.295	153.785	150.290
Paranhos – Ameal (EN12/EN14)	..	139.910	144.984	138.528	141.368	138.864	149.603	145.412	145.381	141.551	141.286	143.299	148.396	141.671	149.829	146.255
Ameal (EN12/EN14) – Regado	..	N/D	N/D	N/D	N/D	N/D	N/D	N/D	N/D	N/D	N/D	N/D	N/D	N/D	N/D	N/D
Regado – Francos	..	139.910	144.984	138.528	139.920	132.752	137.448	131.343	129.710	125.935	132.766	137.249	140.353	132.806	143.466	137.367
Média Ponderada	..	90.866	93.440	91.022	94.822	94.681	95.152	90.446	89.746	88.879	88.731	91.627	95.749	94.152	98.539	96.508

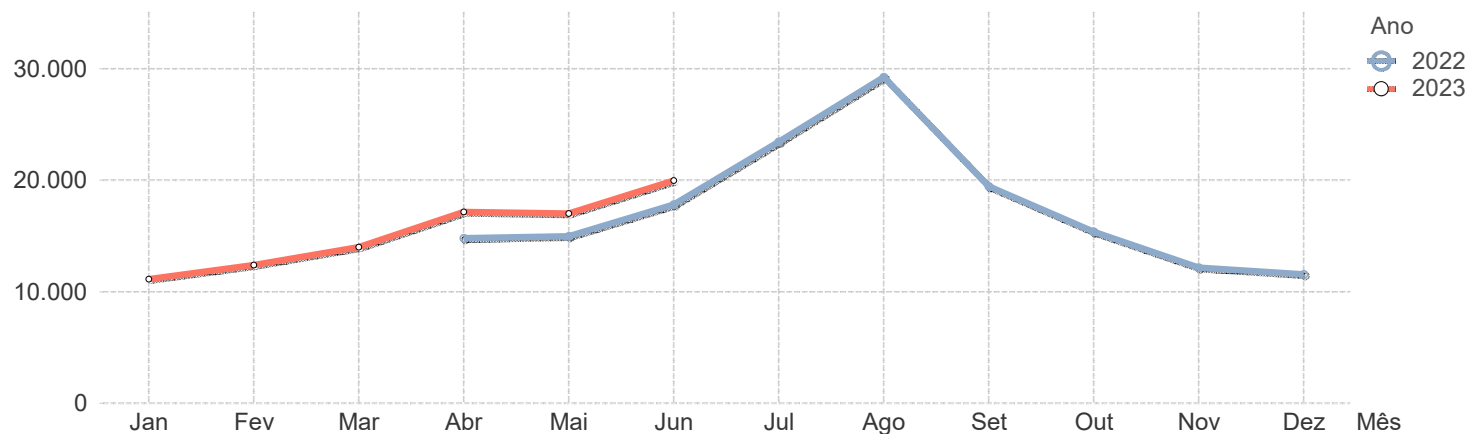


A21																
Sublanço	2022										2023					
	Abr	Mai	Jun	Jul	Ago	Set	Out	Nov	Dez	Jan	Fev	Mar	Abr	Mai	Jun	
Ericeira – Mafra Oeste	9.980	10.435	9.979	12.111	11.337	10.481	9.895	9.178	9.353	9.587	9.432	9.823	10.810	10.814	11.128	
Mafra Oeste – Mafra Este	9.874	10.128	9.642	11.820	10.876	10.166	9.705	9.068	9.196	9.443	9.203	9.616	10.581	10.754	10.764	
Mafra Este – Malveira	18.661	19.179	17.963	20.205	18.348	18.905	18.386	17.908	17.639	18.215	17.532	18.636	19.153	20.311	19.913	
Malveira – Venda do Pinheiro (A8/A21)	22.747	23.985	22.042	23.941	21.852	23.207	22.812	22.470	21.759	22.396	21.756	23.130	23.354	25.074	24.204	
Média Ponderada	14.265	14.799	13.894	16.031	14.708	14.625	14.128	13.560	13.461	13.853	13.455	14.197	14.931	15.568	15.405	

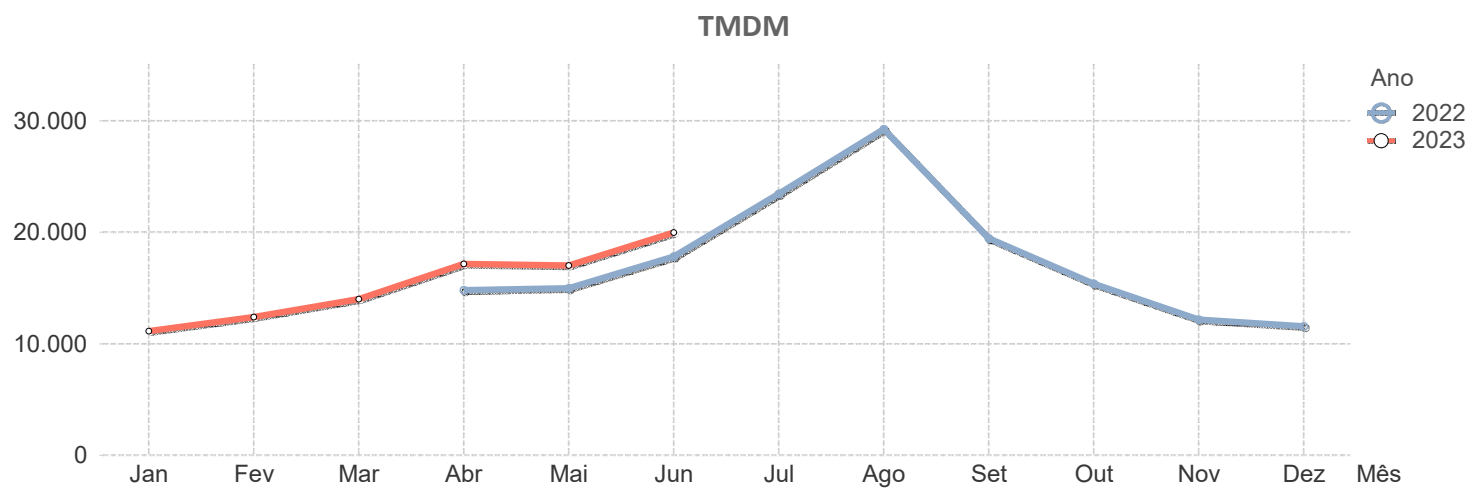


A22																
Sublanço	2022										2023					
	Abr	Mai	Jun	Jul	Ago	Set	Out	Nov	Dez	Jan	Fev	Mar	Abr	Mai	Jun	
Bensafrim – Lagos	5.002	5.113	5.441	6.325	7.766	5.991	5.285	4.765	4.169	4.230	4.504	4.894	5.411	5.640	5.914	
Lagos – Odeáxere	8.663	8.799	10.383	13.346	16.839	11.772	9.579	7.273	6.197	6.273	7.096	8.212	10.048	12.323	12.599	
Odeáxere – Mexilhoeira	9.128	9.464	11.107	14.468	18.354	12.624	10.106	7.467	6.546	6.397	7.343	8.626	10.623	11.732	13.220	
Mexilhoeira – Alvor	10.744	10.492	12.163	15.834	19.797	13.754	11.601	8.616	7.263	7.169	8.152	10.600	12.058	12.769	14.400	
Alvor – Portimão	10.637	10.591	12.264	15.833	20.010	13.791	11.252	8.198	6.800	7.043	6.091	10.067	11.850	12.240	13.888	
Portimão – Lagoa (Silves)	14.120	14.308	17.078	22.848	28.774	18.930	14.836	11.225	9.994	9.729	11.016	13.655	16.119	16.510	19.797	
Lagoa (Silves) – Alcantarilha	18.271	18.461	22.124	29.095	35.883	23.945	19.206	14.939	13.696	13.214	14.860	17.775	20.894	21.304	25.447	
Alcantarilha – Algoz	19.759	20.496	24.937	32.553	40.700	27.030	21.437	16.576	14.642	14.873	16.720	19.547	23.410	23.374	28.339	
Algoz – Guia	19.911	20.251	24.678	32.429	40.596	26.854	21.125	16.157	14.795	14.407	16.324	19.101	23.109	23.481	28.091	
Guia – A2/A22	23.501	23.813	29.391	38.353	46.973	31.728	24.434	18.866	17.098	17.088	19.201	21.901	27.480	27.411	32.537	
A2/A22 – Boliqueime	24.080	24.544	29.362	37.769	45.295	31.491	25.213	20.135	19.356	18.240	20.632	22.716	28.083	28.040	32.735	
Boliqueime – Loulé	27.991	29.291	33.677	41.250	48.047	35.207	29.558	23.695	22.046	21.726	24.144	26.638	32.118	33.321	37.753	
Loulé – Faro (Aeroporto)	25.611	26.792	31.010	38.773	44.980	33.066	27.159	21.445	20.941	19.458	21.745	24.097	29.825	30.664	35.043	
Faro (Aeroporto) – Faro (Estói)	N/D	N/D	N/D	22.770	28.640	18.767	14.571	12.814	12.386	12.220	13.300	14.191	16.840	16.153	19.054	
Faro (Estói) – Olhão	12.229	12.223	14.885	20.529	26.598	16.650	12.429	10.188	10.309	9.766	10.823	11.598	14.607	13.622	16.374	
Olhão – Tavira	11.684	11.632	14.120	19.562	25.450	15.838	11.819	9.621	9.867	9.269	10.295	11.000	13.880	12.886	15.408	
Tavira – Monte Gordo	7.846	7.594	9.341	13.580	18.360	10.611	7.656	6.142	6.591	6.087	6.715	7.101	9.311	8.200	10.106	
Monte Gordo – Castro Marim	9.401	8.983	10.358	14.144	18.903	11.549	9.070	7.389	7.519	7.226	7.862	8.233	10.624	9.152	10.768	

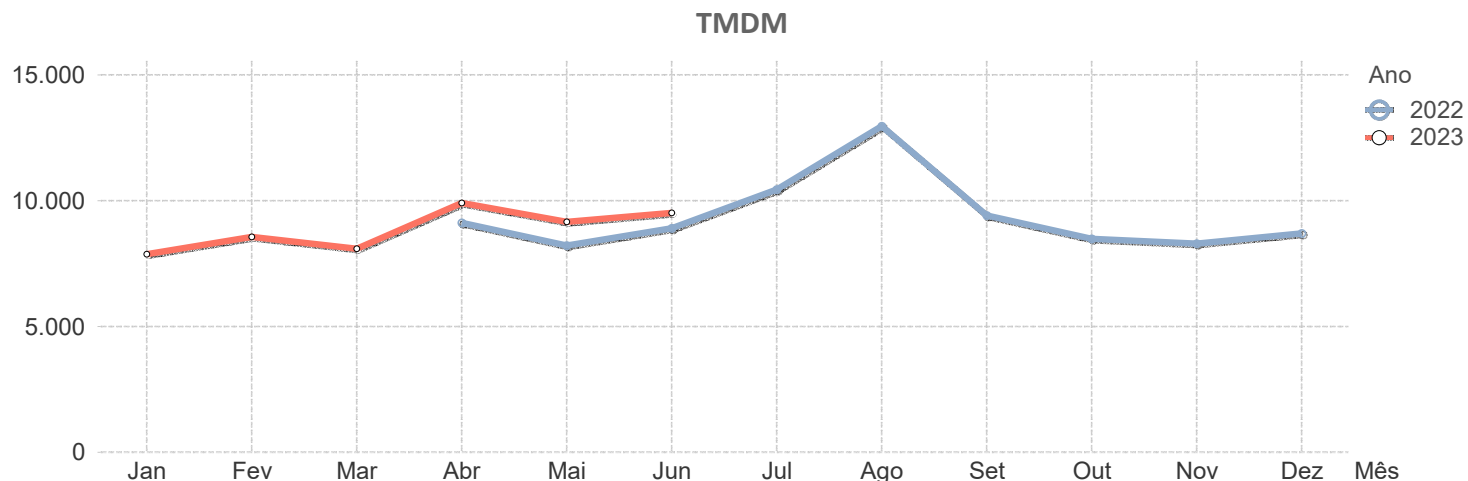
TMDM



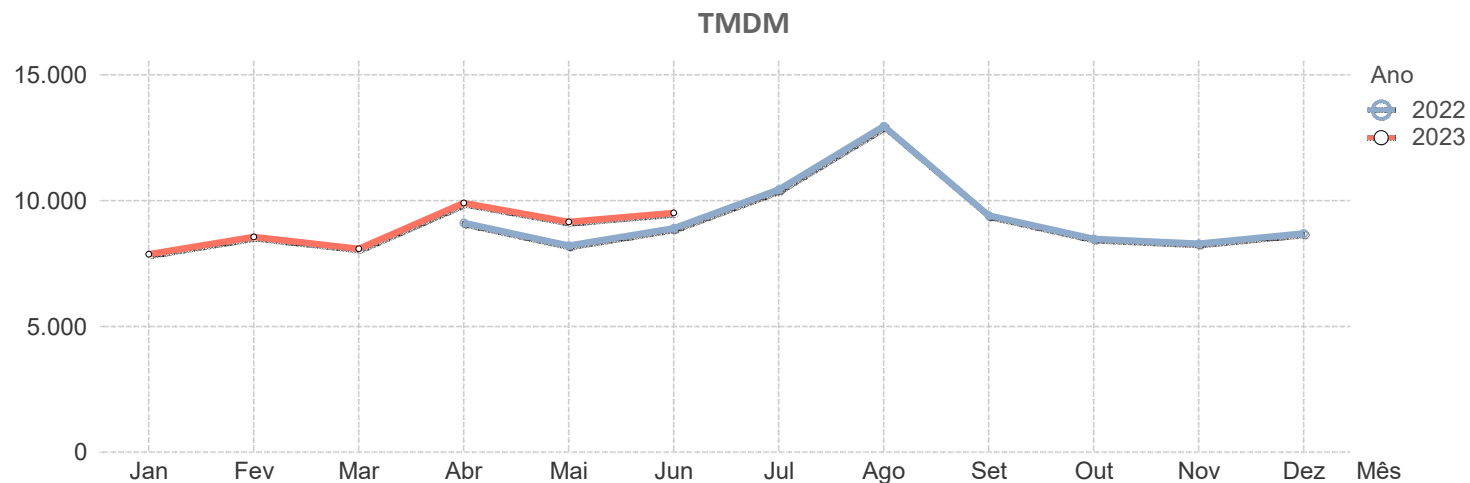
A22																
		2022									2023					
Sublanço	..	Abr	Mai	Jun	Jul	Ago	Set	Out	Nov	Dez	Jan	Fev	Mar	Abr	Mai	Jun
Castro Marim – Ponte Internacional do G...	..	11.000	10.512	12.136	16.563	22.123	13.526	11.633	9.309	8.806	8.007	9.366	9.758	13.322	11.702	13.106
Média Ponderada		14.795	14.968	17.834	23.443	29.247	19.461	15.374	12.178	11.567	11.144	12.411	14.011	17.173	17.028	19.967



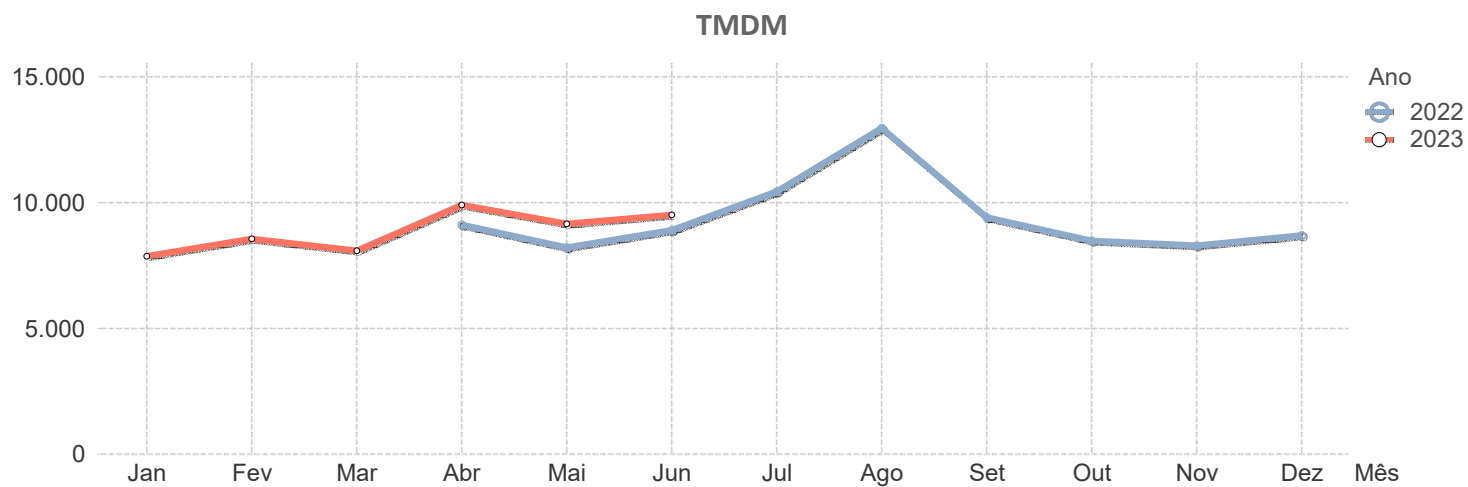
A23																
Sublanço	2022										2023					
	Abr	Mai	Jun	Jul	Ago	Set	Out	Nov	Dez	Jan	Fev	Mar	Abr	Mai	Jun	
Torres Novas (A1) – Zibreira	16.272	16.012	17.440	18.887	21.896	17.966	16.452	16.302	16.543	14.987	16.543	15.881	18.738	17.093	18.797	
Zibreira – Torres Novas	17.826	16.876	19.358	20.497	23.891	18.926	17.239	18.303	17.271	15.258	17.142	16.406	19.832	18.582	19.706	
Torres Novas – Entroncamento	17.426	17.147	18.298	19.886	22.921	18.936	17.078	16.899	16.524	15.407	16.118	15.594	19.504	18.279	19.227	
Entroncamento – Atalaia	17.191	16.850	17.647	19.255	22.115	18.368	16.279	16.065	15.129	14.530	14.243	13.935	18.426	17.704	17.807	
Atalaia – Tancos	17.029	14.887	15.142	18.005	20.570	16.315	14.830	15.162	13.899	13.558	15.061	13.760	16.733	16.784	16.813	
Tancos – Constância (Oeste)	15.886	15.192	15.512	17.770	20.092	16.697	14.586	14.460	13.825	13.644	15.021	13.972	17.388	16.998	17.071	
Constância (Oeste) – Constância	14.630	13.990	14.287	16.359	18.504	15.377	13.433	13.314	12.730	12.503	13.799	12.867	16.011	15.655	15.723	
Constância – Amoreira	12.448	11.902	12.158	13.919	17.493	14.536	12.699	12.588	12.034	10.569	11.701	10.948	13.626	13.319	13.378	
Amoreira – Abrantes Oeste	10.514	10.056	10.269	11.756	14.774	12.275	10.726	10.633	10.164	8.929	9.883	9.251	11.510	11.253	11.301	
Abrantes Oeste – Abrantes Este	9.985	8.699	9.531	11.373	14.199	10.107	8.724	8.722	9.435	8.140	9.089	8.577	10.940	9.547	10.175	
Abrantes Este – Mouriscas	11.511	10.340	11.125	12.873	15.463	11.610	10.705	10.325	11.063	9.899	10.803	10.369	12.560	11.289	11.905	
Mouriscas – Mação	8.029	6.900	7.671	9.371	11.828	8.259	7.246	6.964	7.767	6.703	7.456	6.904	8.912	7.713	8.238	
Mação – Gavião	7.568	6.407	7.165	8.769	11.344	7.785	6.580	5.573	6.266	5.375	5.994	5.557	7.152	6.154	6.662	
Gavião – Envendos	7.234	6.061	6.816	8.433	10.873	7.322	6.232	6.111	6.887	5.865	6.549	6.002	7.941	6.748	7.247	
Envendos – Gardete	7.296	6.157	7.101	8.484	10.917	7.411	6.311	5.774	6.936	5.916	6.646	6.068	7.978	6.806	7.273	
Gardete – Riscada	9.060	7.739	8.611	10.330	13.345	9.271	8.080	7.659	8.455	7.348	8.279	7.651	9.815	8.548	9.100	
Riscada – Fratel	9.001	7.686	8.557	10.275	13.092	9.130	8.030	7.609	8.400	7.302	7.493	7.338	9.758	8.503	9.043	
Fratel – Perdigão	7.863	6.614	7.462	9.194	11.930	5.333	6.737	6.624	7.492	6.406	7.224	6.353	8.632	7.467	8.012	



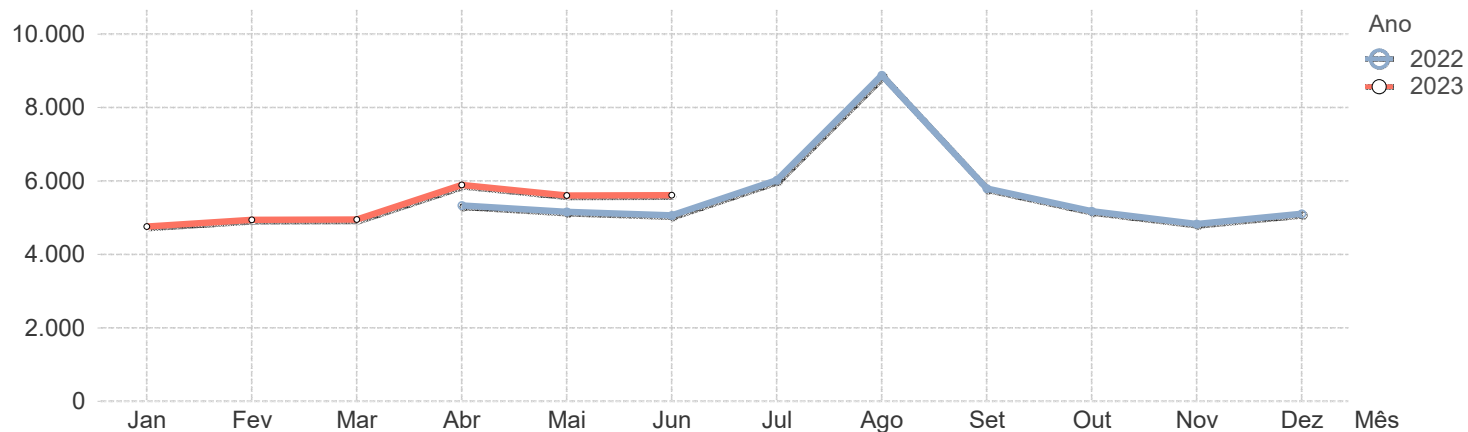
A23																
Sublanço	2022										2023					
	Abr	Mai	Jun	Jul	Ago	Set	Out	Nov	Dez	Jan	Fev	Mar	Abr	Mai	Jun	
Perdigão – Alvaiade	8.843	7.981	8.757	10.469	12.955	9.156	8.338	8.053	8.821	7.889	8.642	8.104	9.919	8.933	9.404	
Alvaiade – Sarnadas (Retaxo)	8.324	7.266	8.558	9.765	12.229	8.567	7.647	7.344	8.165	7.212	7.954	7.406	9.217	8.251	8.753	
Sarnadas (Retaxo) – Castelo Branco Sul	7.973	6.915	7.667	9.171	11.564	5.595	7.150	7.143	7.946	7.044	7.771	6.908	9.023	8.064	8.531	
Castelo Branco Sul – Hospital	7.200	5.306	5.296	8.488	10.766	7.344	6.468	6.175	6.838	6.146	6.809	6.237	7.823	7.005	7.385	
Hospital – Castelo Branco Norte	5.975	4.948	5.616	7.243	9.559	6.036	5.224	4.927	5.607	4.930	5.533	4.952	6.477	5.626	5.949	
Castelo Branco Norte – Alcains	11.996	11.187	11.732	13.216	15.519	12.197	11.328	11.229	11.832	11.167	11.871	11.615	12.680	12.247	12.349	
Alcains – Lardosa	7.024	5.473	6.809	7.966	10.363	7.181	6.130	6.293	6.988	6.346	6.910	6.443	7.621	7.066	7.386	
Lardosa – Soalheira	7.513	6.732	7.808	8.746	11.064	8.094	7.346	7.091	7.676	7.185	7.727	7.300	8.425	7.936	8.227	
Soalheira – Castelo Novo	7.133	6.366	6.897	8.096	10.391	7.384	6.646	6.396	7.021	6.439	7.043	6.564	7.708	7.165	7.472	
Castelo Novo – Fundão	9.650	9.047	9.509	10.636	13.009	10.151	9.215	8.905	9.379	8.899	9.585	9.186	10.278	9.853	10.179	
Fundão – Alcaria	8.470	7.858	8.236	9.397	11.585	8.505	7.760	7.565	8.127	7.783	8.390	7.713	8.948	8.603	8.849	
Alcaria – Covilhã Sul	6.085	5.304	5.695	6.994	9.313	6.311	5.605	5.355	5.949	5.490	6.026	5.513	6.549	5.919	6.115	
Covilhã Sul – Covilhã Norte	5.168	4.587	4.974	6.271	8.567	5.464	4.841	4.525	4.982	4.385	4.640	4.574	5.700	5.121	5.357	
Covilhã Norte – Belmonte Sul	7.235	6.717	6.989	8.367	10.902	7.687	6.989	6.685	7.245	6.600	6.938	6.816	7.925	7.426	7.634	
Belmonte Sul – Belmonte Norte	5.296	4.811	5.080	6.378	8.448	5.762	5.063	4.793	5.238	4.711	4.952	4.792	5.834	5.418	5.578	
Belmonte Norte – Benespera	5.730	5.241	5.525	6.934	9.225	6.176	5.511	5.220	5.681	5.111	5.388	5.238	6.339	5.908	6.075	
Benespera – Guarda (A23)	6.000	5.516	5.789	7.190	9.483	6.524	5.794	5.482	5.891	5.399	5.600	5.541	6.618	6.228	6.355	
Guarda (A23) – Pinhel	7.077	6.678	6.887	8.330	10.645	7.424	6.772	6.509	6.780	6.460	6.775	6.696	7.634	7.339	7.447	



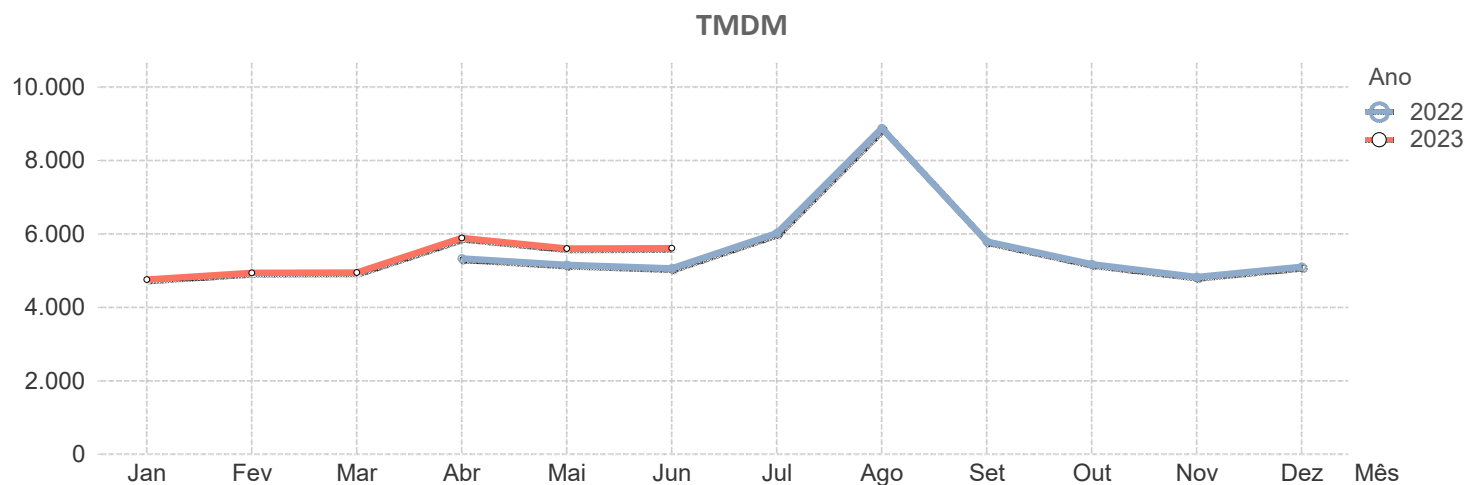
		A23														
		2022									2023					
Sublanço	..	Abr	Mai	Jun	Jul	Ago	Set	Out	Nov	Dez	Jan	Fev	Mar	Abr	Mai	Jun
Média Ponderada	..	9.116	8.211	8.905	10.440	12.963	9.410	8.481	8.292	8.696	7.875	8.559	8.088	9.904	9.152	9.520



A24																
Sublanço	2022										2023					
	Abr	Mai	Jun	Jul	Ago	Set	Out	Nov	Dez	Jan	Fev	Mar	Abr	Mai	Jun	
Fronteira – Vila Verde da Raia	4.026	3.295	3.295	5.686	8.526	3.902	2.994	2.921	3.449	3.091	3.158	3.131	4.326	3.581	3.499	
Vila Verde da Raia – Zona Industrial de C...	3.440	2.783	2.738	4.816	7.076	3.353	2.807	2.570	3.162	2.803	2.646	2.580	3.561	2.929	2.869	
Zona Industrial de Chaves – Chaves	3.236	2.579	2.578	4.991	7.550	3.127	2.523	2.310	2.896	2.553	2.399	2.322	3.290	2.709	2.657	
Chaves – EN103	4.420	3.832	3.725	6.285	9.450	4.452	3.810	3.510	4.165	3.752	3.654	3.595	4.743	4.023	3.972	
EN103 – Vidago	5.146	4.541	4.430	7.093	10.526	5.243	4.546	4.208	4.838	4.462	4.365	4.298	5.607	4.788	4.746	
Vidago – Pedras Salgadas	5.796	5.184	5.112	7.768	11.420	5.963	5.209	4.827	5.485	5.070	4.995	4.934	6.357	5.486	5.454	
Pedras Salgadas – A7/A24	5.849	5.251	5.198	7.803	11.468	6.030	5.278	4.889	5.527	5.122	5.052	4.997	6.416	5.546	5.534	
A7/A24 – Vila Pouca de Aguiar	3.694	3.595	3.517	4.137	6.167	3.893	3.616	3.427	3.573	3.415	3.488	3.477	4.079	3.843	3.814	
Vila Pouca de Aguiar – Fortunho	3.478	3.435	3.352	3.413	5.748	3.703	3.435	3.280	3.401	3.266	3.348	3.331	3.868	3.678	3.652	
Fortunho – A24/ex-IP4	5.314	5.302	5.168	5.798	7.826	5.636	5.333	5.177	5.268	5.064	5.164	5.267	5.664	5.660	5.609	
A24/ex-IP4 – A4/A24	3.865	4.019	3.899	4.531	5.909	4.257	3.985	3.830	3.785	3.731	3.812	3.951	4.257	4.333	4.316	
A4/A24 – Constantim	8.671	9.065	8.860	9.807	12.821	9.822	8.927	8.372	8.300	7.920	8.368	8.701	9.546	9.889	9.809	
Constantim – Portela	9.251	9.605	9.151	9.540	12.806	10.389	9.511	9.040	9.129	8.657	9.077	9.336	10.249	10.525	10.396	
Portela – Régua	8.868	9.167	8.622	7.978	12.339	9.942	9.130	8.633	8.786	8.235	8.631	8.908	9.820	10.080	9.983	
Régua – Armamar	5.196	5.738	5.075	5.221	8.023	5.795	5.293	4.991	5.145	4.700	4.998	5.071	5.795	5.781	5.812	
Armamar – Lamego	8.595	8.835	8.465	8.962	12.166	9.513	8.747	8.157	8.236	7.679	8.223	8.366	9.306	9.366	9.354	
Lamego – Bigorne	4.167	4.082	4.135	4.650	6.893	4.764	4.159	3.729	3.876	3.486	3.788	3.769	4.695	4.532	4.568	
Bigorne – Castro Daire Norte	3.961	3.846	3.921	4.459	6.647	4.561	3.946	3.503	3.681	3.275	3.590	3.547	4.498	4.311	4.400	

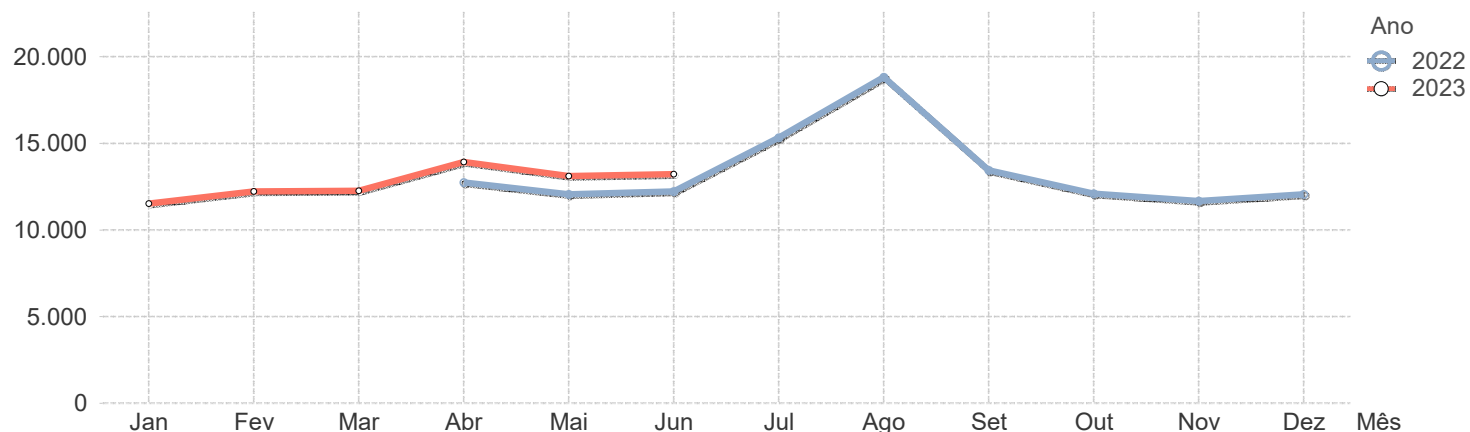
TMDM


		A24														
		2022									2023					
Sublanço	..	Abr	Mai	Jun	Jul	Ago	Set	Out	Nov	Dez	Jan	Fev	Mar	Abr	Mai	Jun
Castro Daire Norte – Castro Daire Leste	..	4.987	4.879	4.806	5.219	7.905	5.609	4.976	4.548	4.680	4.225	4.584	4.512	5.561	5.405	5.440
Castro Daire Leste – Carvalhal	..	5.683	5.544	5.508	5.878	8.937	6.309	5.623	5.221	5.406	4.938	5.254	5.221	6.292	6.102	6.234
Carvalhal – Arcas	..	5.701	5.303	5.569	6.119	8.964	6.322	5.648	5.262	5.462	4.976	5.267	5.216	6.327	6.100	6.176
Arcas – EN16	..	5.802	5.617	5.707	6.340	9.164	6.450	5.780	5.388	5.620	5.125	5.427	5.403	6.535	6.268	6.393
EN16 – Viseu (IP5)	..	4.511	4.311	4.451	4.969	7.075	4.892	4.315	3.970	4.149	3.764	4.063	4.058	5.043	4.805	4.926
Viseu (IP5) – Faíl (A25)	..	4.781	4.587	4.725	5.273	7.488	5.185	4.582	4.224	4.409	5.724	6.069	6.031	5.627	5.367	5.495
Média Ponderada	..	5.336	5.162	5.069	6.022	8.885	5.793	5.180	4.825	5.105	4.763	4.941	4.956	5.895	5.608	5.615



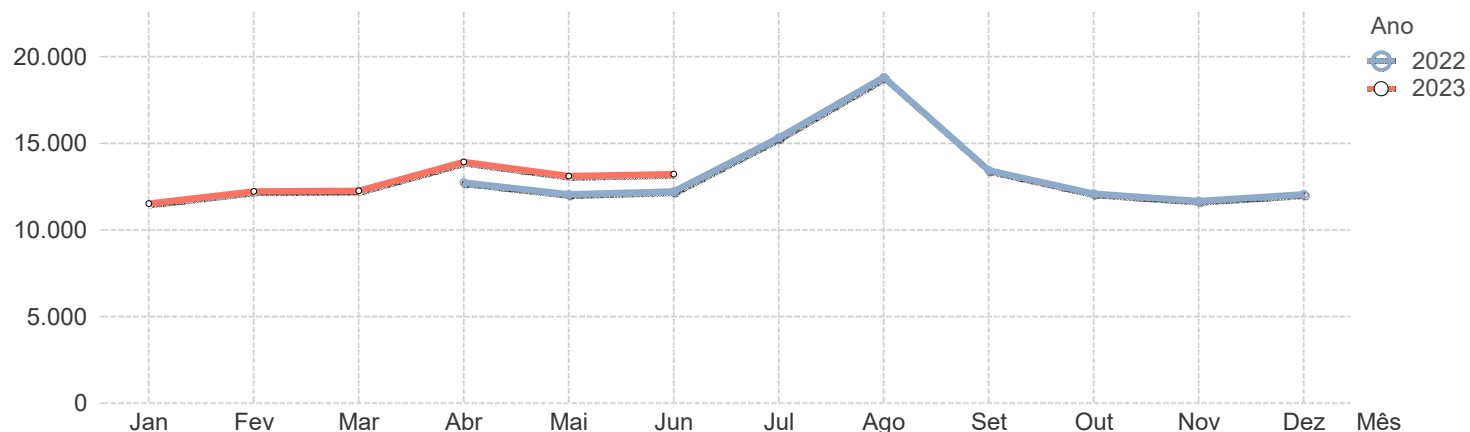
A25																
Sublanço	2022										2023					
	Abr	Mai	Jun	Jul	Ago	Set	Out	Nov	Dez	Jan	Fev	Mar	Abr	Mai	Jun	
Barra – Zona Industrial	24.437	25.667	26.041	35.824	39.660	27.374	22.713	21.731	21.163	21.914	22.628	24.969	27.169	26.641	28.283	
Zona Industrial – Gafanha da Nazaré	24.437	25.667	26.041	35.824	39.660	27.374	22.713	21.731	21.163	21.914	22.628	24.969	27.167	26.641	28.283	
Gafanha da Nazaré – Pirâmides	34.908	36.662	37.178	45.493	48.161	38.120	34.310	32.724	32.760	33.379	35.266	35.698	38.813	38.065	40.389	
Pirâmides – Esgueira	32.155	29.598	27.991	34.805	36.638	29.519	27.328	26.752	26.441	26.811	27.475	38.202	35.831	31.591	30.760	
Esgueira – Aveiro Nascente (A17/A25)	20.305	19.731	19.503	23.025	25.888	20.800	18.994	18.352	18.647	18.194	19.361	20.075	22.681	21.644	21.697	
Aveiro Nascente (A17/A25) – Zona Industr...	34.312	32.570	31.601	37.937	41.609	33.789	31.573	30.319	30.776	29.499	32.632	32.946	38.493	36.043	35.569	
Zona Industrial de Aveiro – Angeja Poente	30.545	30.121	29.955	35.322	39.288	32.426	30.480	28.690	28.938	28.177	29.964	31.243	34.425	33.623	34.109	
Angeja Poente – Angeja (A25/A29)	30.652	29.652	29.860	36.000	40.250	32.667	30.157	28.606	28.795	28.042	30.677	30.567	34.222	32.966	33.389	
Angeja (A25/A29) – Albergaria (A1/A25)	21.985	21.504	22.016	26.638	30.053	23.582	21.169	20.251	20.586	19.662	21.083	21.857	24.317	23.816	24.174	
Albergaria (A1/A25) – A25/IC2	17.883	17.129	17.322	21.033	24.580	19.151	17.082	16.422	17.613	16.386	17.431	17.323	19.283	18.529	18.878	
A25/IC2 – Carvoeiro	18.343	16.959	17.101	19.644	24.216	19.286	16.939	19.625	16.717	15.887	17.448	17.049	19.776	18.282	18.471	
Carvoeiro – Talhadas	13.672	12.812	13.142	16.191	19.872	14.759	12.947	12.244	12.848	12.343	13.280	12.856	14.728	13.770	14.089	
Talhadas – Reigoso	15.356	14.457	14.835	18.037	23.436	16.808	14.978	14.064	14.627	13.728	15.555	14.506	16.550	15.556	15.908	
Reigoso – Cambarinho	13.882	12.987	13.338	16.359	20.217	15.100	13.184	12.499	13.161	12.603	13.497	13.023	14.958	14.020	14.324	
Cambarinho – Vouzela	14.042	13.040	13.371	16.246	19.959	14.895	13.246	12.611	13.215	12.732	13.508	13.128	14.936	14.099	14.337	
Vouzela – Vouzela Nascente	15.746	14.546	14.721	16.566	20.071	15.885	15.120	14.101	14.547	14.325	15.781	14.546	17.064	16.063	16.057	
Vouzela Nascente – Ventosa	10.398	9.571	9.885	12.422	15.839	11.351	10.000	9.692	10.395	9.901	10.501	10.061	11.485	10.806	10.974	
Ventosa – Boa Aldeia Poente	10.517	9.622	9.856	12.171	15.187	10.967	9.699	9.333	9.915	9.541	10.169	9.672	11.533	11.256	11.371	

TMDM

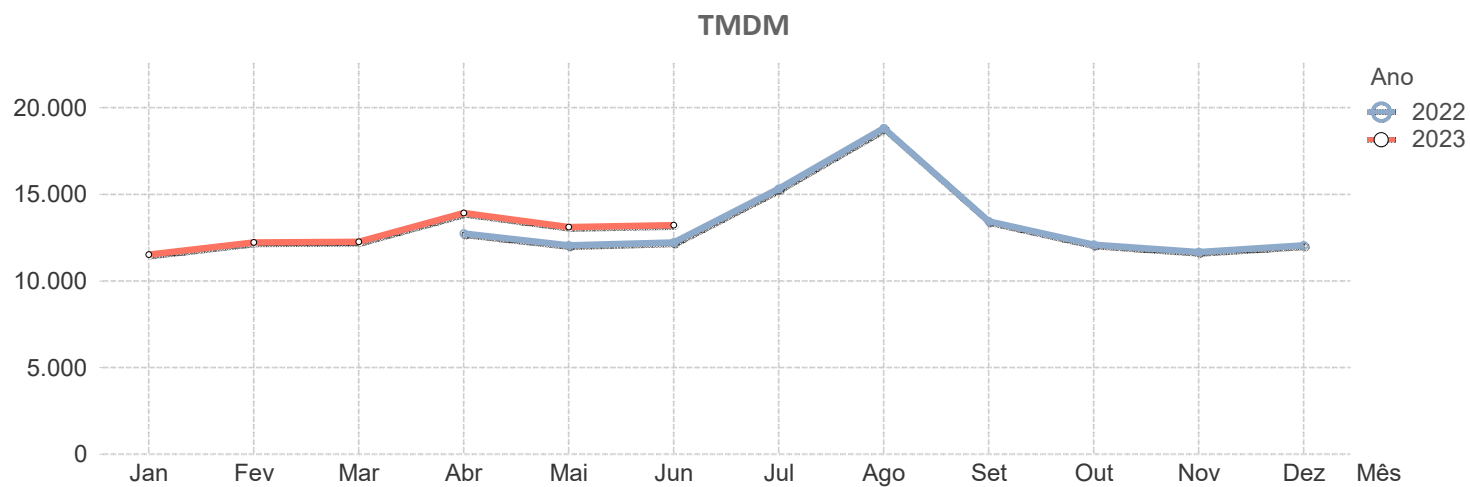


A25																
Sublanço	2022										2023					
	Abr	Mai	Jun	Jul	Ago	Set	Out	Nov	Dez	Jan	Fev	Mar	Abr	Mai	Jun	
Boa Aldeia Poente – Boa Aldeia Nascente	8.597	7.568	7.766	9.868	12.748	8.849	8.173	7.530	8.125	7.785	8.667	7.869	9.452	8.699	8.723	
Boa Aldeia Nascente – Fail	8.563	7.817	8.089	10.195	13.009	9.216	8.131	7.811	8.432	8.060	8.646	8.127	9.445	8.842	8.866	
Fail – EN231	13.409	12.794	12.963	15.580	19.241	14.319	13.211	12.954	13.690	13.145	13.786	13.451	14.612	14.236	14.233	
EN231 – EN2	6.678	6.120	6.382	8.565	11.640	7.386	6.458	6.170	6.652	6.128	6.499	6.290	7.478	6.953	7.080	
EN2 – Caçador	13.068	12.248	12.459	15.681	18.215	14.083	12.800	12.037	13.469	12.058	13.157	12.603	14.427	13.725	13.710	
Caçador – Fagilde	14.988	14.645	14.820	17.334	21.351	16.392	15.107	15.115	15.348	14.759	15.313	15.462	16.325	16.244	16.183	
Fagilde – Mangualde	15.154	14.698	14.876	17.253	21.341	16.325	15.482	15.050	15.427	14.909	15.440	15.634	16.657	16.358	16.437	
Mangualde – Chãs de Tavares	9.997	9.536	9.700	12.078	15.409	10.749	9.688	9.442	9.767	9.204	9.705	9.610	10.970	10.446	10.439	
Chãs de Tavares – Fornos de Algodres	9.663	9.173	9.266	11.305	14.299	10.131	9.372	9.059	9.179	8.383	9.489	9.049	10.507	9.966	9.902	
Fornos de Algodres – Celorico da Beira	9.077	8.577	8.635	10.813	13.810	9.572	8.567	8.346	8.630	8.176	8.600	8.433	9.786	9.242	9.177	
Celorico da Beira – EN17	9.727	9.132	9.217	12.066	14.444	10.365	9.208	8.269	8.848	8.162	9.238	9.039	10.531	9.861	9.775	
EN17 – Ratoeira Poente	9.527	9.095	9.203	11.466	14.555	10.049	9.077	8.864	9.104	8.718	9.102	9.021	10.349	9.860	9.742	
Ratoeira Poente – Ratoeira Nascente	9.578	9.146	9.261	9.977	12.773	9.049	9.597	9.832	9.760	9.268	10.116	9.084	10.413	9.915	9.804	
Ratoeira Nascente – A25/IP2	9.669	9.030	9.276	11.404	14.986	9.844	8.877	8.661	9.126	8.519	9.141	8.989	10.570	9.863	9.873	
A25/IP2 – Guarda (A25)	9.438	8.815	9.033	11.414	15.055	9.880	8.907	8.672	9.149	8.594	8.890	8.761	10.314	9.634	9.621	
Guarda (A25) – Pinhel	9.286	8.819	9.267	10.893	13.968	9.815	8.697	7.986	8.523	7.954	8.699	8.110	10.017	9.465	9.665	
Pinhel – Pínzio	7.664	6.717	6.859	10.290	14.111	7.795	6.873	6.371	6.930	6.370	6.381	6.371	8.189	7.085	7.018	
Pínzio – Alto do Leomil	7.659	6.890	7.082	10.753	14.497	7.949	6.628	7.005	7.522	6.892	7.283	6.242	8.095	7.198	7.168	

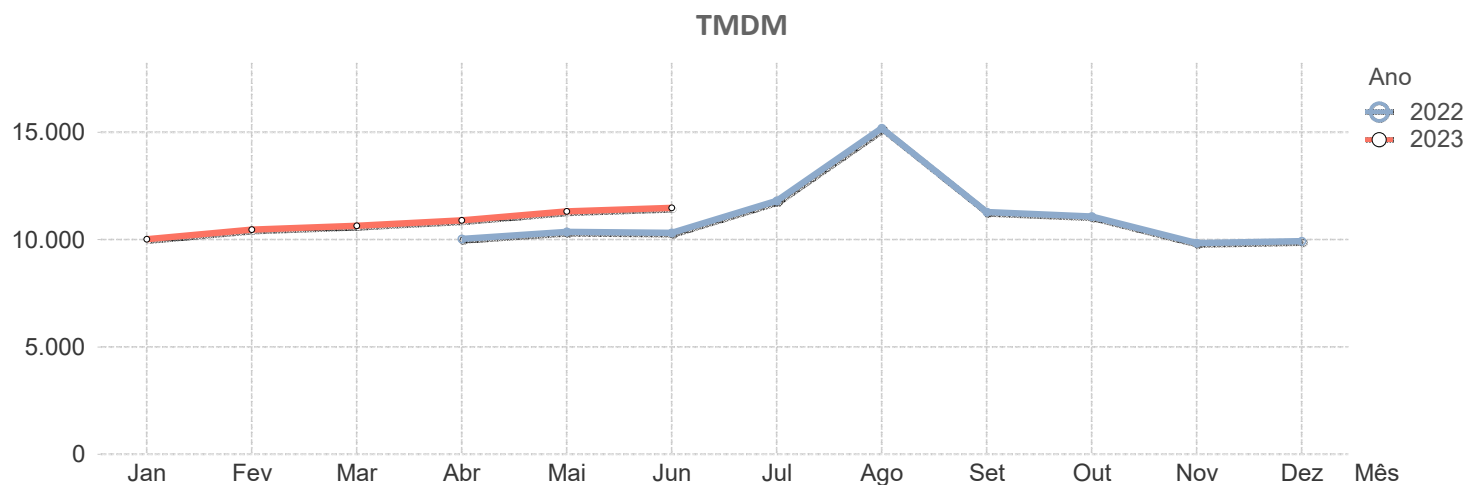
TMDM



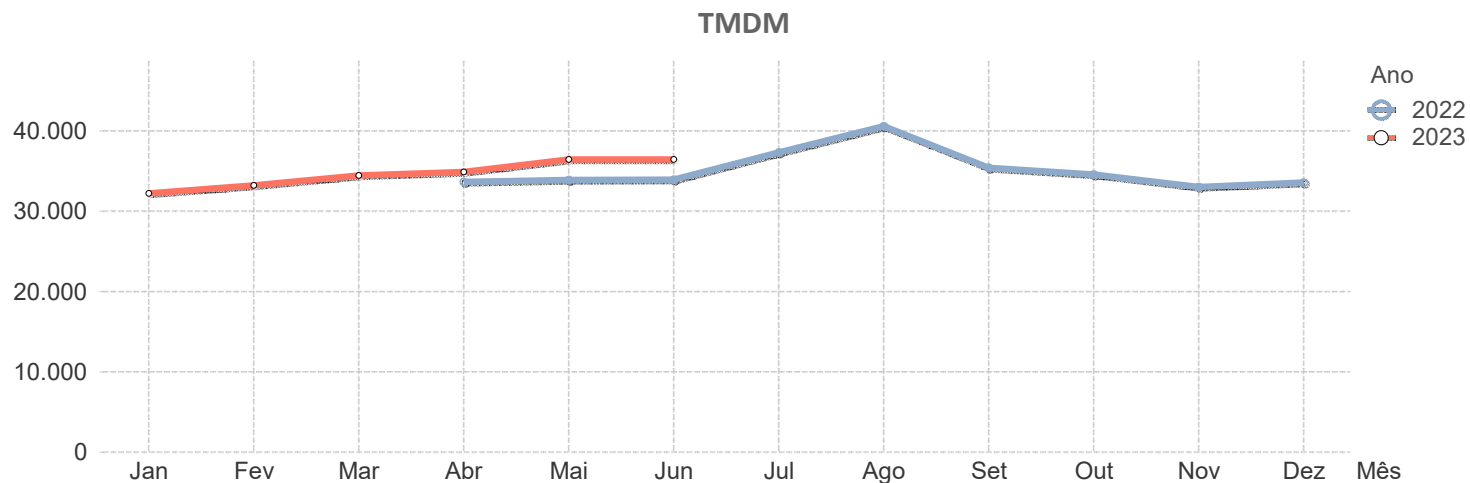
		A25														
		2022									2023					
Sublanço	..	Abr	Mai	Jun	Jul	Ago	Set	Out	Nov	Dez	Jan	Fev	Mar	Abr	Mai	Jun
Alto do Leomil – EN332	..	6.893	5.985	6.093	9.419	12.959	6.920	6.063	5.584	6.083	5.620	5.590	5.548	7.212	6.205	6.128
Média Ponderada		12.747	12.065	12.223	15.336	18.827	13.457	12.092	11.666	12.054	11.530	12.227	12.268	13.922	13.120	13.235



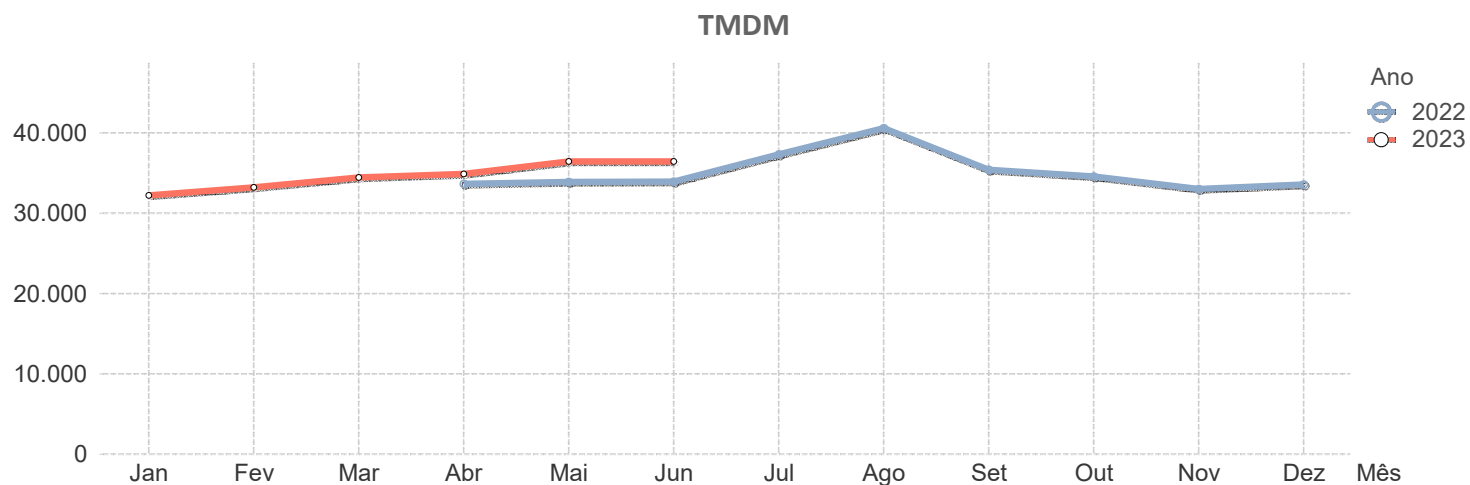
A27																
Sublanço	2022										2023					
	Abr	Mai	Jun	Jul	Ago	Set	Out	Nov	Dez	Jan	Fev	Mar	Abr	Mai	Jun	
Meadela – Nogueira	11.967	12.427	12.406	13.307	17.883	13.503	13.433	11.936	11.961	12.120	12.602	12.830	13.036	13.606	13.788	
Nogueira – Lanheses	11.209	11.642	11.603	14.182	16.581	12.664	12.346	11.061	11.127	11.373	11.838	12.081	12.167	12.754	12.905	
Lanheses – Estorãos	9.607	9.913	9.838	11.486	14.652	10.803	10.480	9.325	9.416	9.493	9.956	10.093	10.398	10.756	10.938	
Estorãos – Arcozelo	9.391	9.683	9.598	11.163	14.328	10.563	10.291	9.129	9.198	9.276	9.702	9.855	10.086	10.457	10.681	
Arcozelo – Ponte de Lima	7.362	7.500	7.442	8.684	11.612	8.196	8.072	7.042	7.281	7.197	7.577	7.701	8.077	8.247	8.348	
Média Ponderada	10.032	10.365	10.312	11.807	15.196	11.288	11.080	9.835	9.928	10.023	10.469	10.647	10.893	11.310	11.480	



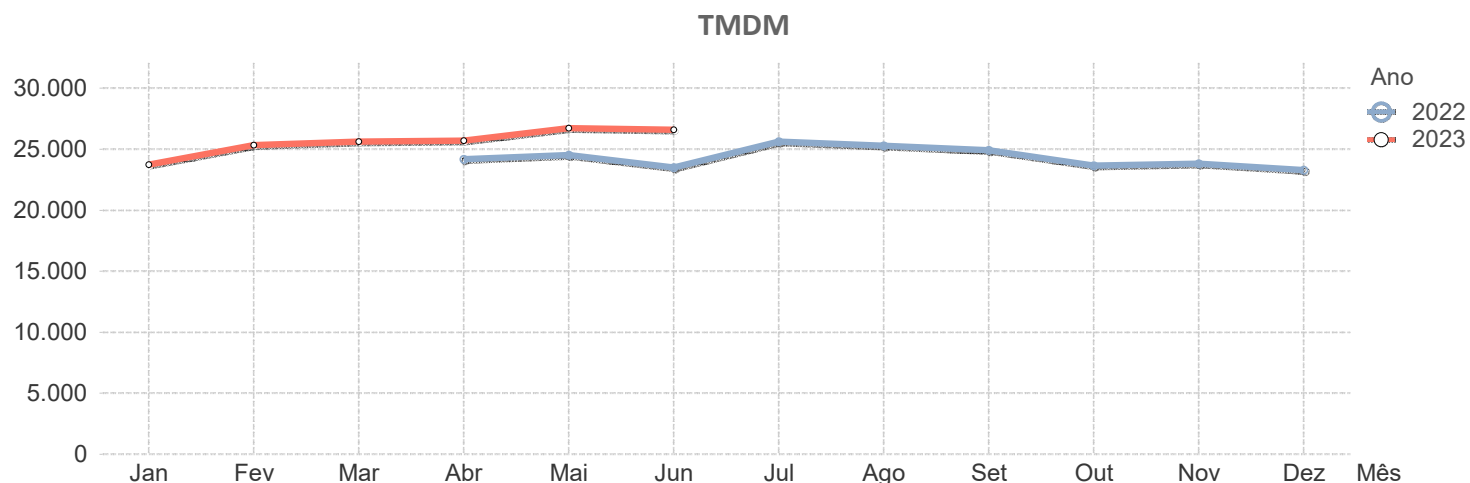
A28																
Sublanço	2022										2023					
	Abr	Mai	Jun	Jul	Ago	Set	Out	Nov	Dez	Jan	Fev	Mar	Abr	Mai	Jun	
Arrábida Norte – Bessa Leite	113.161	110.739	112.952	114.763	111.015	115.771	112.366	109.405	107.255	105.545	108.530	112.231	113.235	118.511	116.864	
Bessa Leite – Boavista	113.161	110.739	112.952	114.763	111.015	115.771	112.366	109.405	107.255	105.545	108.530	112.231	113.235	118.511	116.864	
Boavista – Francos	129.890	129.146	131.912	134.026	129.677	135.211	131.409	127.667	125.251	126.374	130.047	134.384	133.098	138.560	136.795	
Francos – EN12	129.890	129.146	131.912	134.026	129.677	135.211	131.409	127.667	125.251	126.374	130.047	134.384	133.098	138.560	136.795	
EN12 – Sendim	89.081	88.612	90.592	92.001	88.968	92.862	90.768	87.992	86.359	85.978	88.301	91.141	92.125	96.691	96.160	
Sendim – Matosinhos	85.697	87.349	87.222	92.356	92.124	90.154	92.223	85.997	87.522	82.609	85.748	89.043	86.171	92.826	92.674	
Matosinhos – Leça da Palmeira	85.697	87.349	87.222	92.356	92.124	90.154	92.223	85.997	87.522	82.609	85.748	89.043	86.171	92.826	92.674	
Leça da Palmeira – Exponor	85.697	87.349	87.222	92.356	92.124	90.154	92.223	85.997	87.522	82.609	85.748	89.043	86.171	92.826	92.674	
Exponor – Freixieiro (TIR)	67.483	69.877	65.492	70.643	72.489	70.920	72.034	67.691	68.710	66.677	68.431	70.641	70.919	71.887	73.320	
Freixieiro (TIR) – Perafita	67.362	69.414	70.173	74.269	71.262	67.504	68.443	64.200	66.966	62.879	64.024	65.588	66.082	68.710	68.644	
Perafita – A28/A41	58.000	61.114	60.780	66.268	66.651	62.722	63.562	59.920	63.021	59.004	60.183	61.704	62.794	65.103	65.488	
A28/A41 – Angeiras	63.018	65.200	64.921	71.734	73.768	67.426	67.198	63.705	65.622	62.583	64.490	66.525	68.017	70.767	71.456	
Angeiras – Modivas	52.417	53.011	51.516	57.463	60.533	55.425	54.607	53.074	55.191	50.744	52.217	55.711	50.397	57.858	57.320	
Modivas – EN104	52.608	51.889	51.075	55.836	59.909	53.392	53.311	50.350	51.775	49.769	51.348	52.981	54.378	56.114	55.459	
EN104 – Vila do Conde	53.846	54.602	54.320	59.326	63.468	56.314	56.869	53.318	54.378	52.654	54.277	55.949	57.194	57.859	57.260	
Vila do Conde – Póvoa do Varzim	44.717	45.156	45.656	53.195	59.232	47.999	45.994	43.321	43.431	43.308	45.430	46.412	48.577	49.343	50.506	
Póvoa do Varzim – Estela	26.005	26.308	25.920	30.590	35.357	28.348	26.483	25.447	26.072	24.674	25.433	27.532	28.000	28.920	29.071	
Estela – Apúlia	26.333	26.540	26.854	31.231	36.374	28.409	26.788	25.084	25.793	25.192	24.585	25.000	27.000	27.500	28.000	



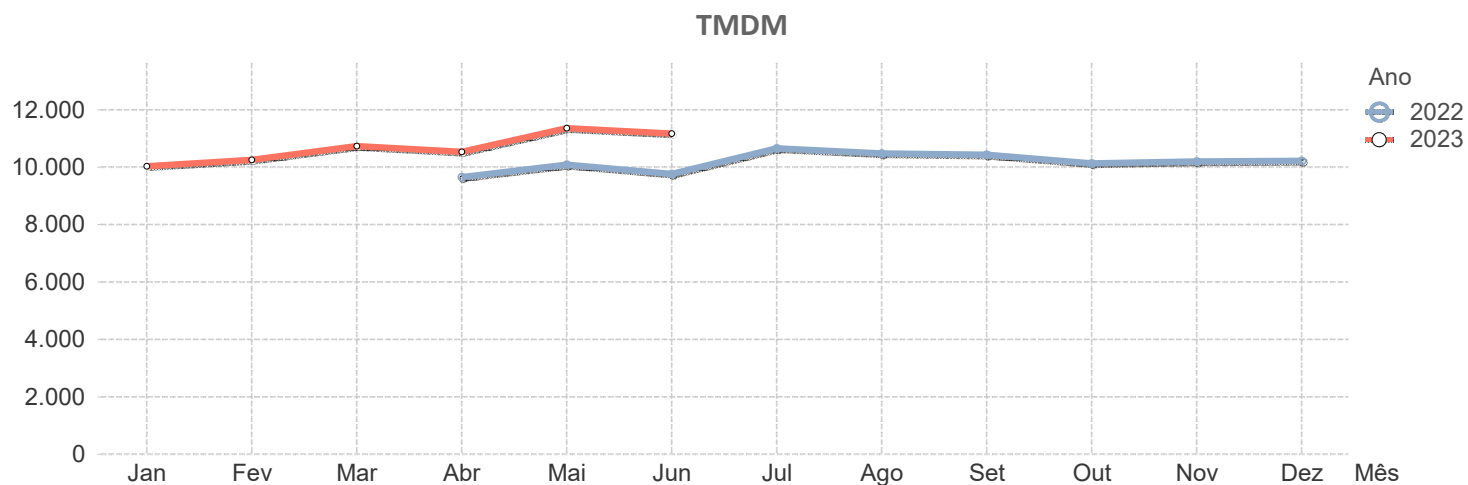
A28																
Sublanço	2022										2023					
	Abr	Mai	Jun	Jul	Ago	Set	Out	Nov	Dez	Jan	Fev	Mar	Abr	Mai	Jun	
Apúlia – Esposende	23.637	23.938	24.316	28.920	34.653	25.677	23.738	22.680	23.187	21.560	22.834	23.000	24.000	26.000	27.000	
Esposende – Antas	15.732	15.741	15.918	18.699	23.060	17.429	15.653	15.161	15.577	14.629	15.474	16.228	16.500	17.413	17.356	
Antas – Neiva	15.839	15.865	15.345	17.000	22.000	16.500	15.764	14.923	15.502	15.015	15.827	16.131	17.302	17.710	17.793	
Neiva – Darque	16.433	16.590	16.671	18.858	24.165	17.704	16.736	16.324	16.655	15.868	16.622	17.496	17.500	18.785	18.552	
Darque – Viana do Castelo	32.457	32.675	32.000	35.000	42.000	32.000	32.000	33.000	33.498	31.110	30.320	32.299	33.912	35.729	35.326	
Viana do Castelo – Meadela	17.561	17.831	17.000	20.000	24.000	19.000	18.000	16.915	17.304	16.873	17.591	17.765	18.780	19.014	19.433	
Meadela – Outeiro	10.022	10.050	10.614	12.457	15.470	10.630	10.272	9.476	9.668	9.187	9.729	9.730	10.750	10.619	10.836	
Outeiro – EN305	9.383	9.381	9.754	11.730	14.691	9.864	9.410	8.763	8.997	8.498	9.032	9.023	10.026	9.919	10.127	
EN305 – Riba de Ancora	8.469	8.352	8.785	10.613	13.350	8.881	8.445	7.791	8.080	7.589	8.064	8.021	8.985	8.774	9.002	
Riba de Ancora – Argela (Dem)	6.693	6.648	6.748	7.608	9.021	6.887	6.755	6.214	6.515	5.991	6.295	6.314	6.939	6.881	6.888	
Argela (Dem) – Vilar de Mouros	6.558	6.504	6.611	7.405	9.063	6.728	6.685	6.126	6.312	5.714	5.812	6.166	6.776	6.720	6.696	
Vilar de Mouros – Vilar de Mouros Norte	5.936	5.853	6.000	6.500	7.500	6.094	6.017	5.571	5.819	5.253	5.266	5.514	6.098	6.000	5.953	
Média Ponderada	33.649	33.913	33.924	37.339	40.599	35.425	34.586	33.029	33.575	32.222	33.239	34.475	34.885	36.468	36.464	



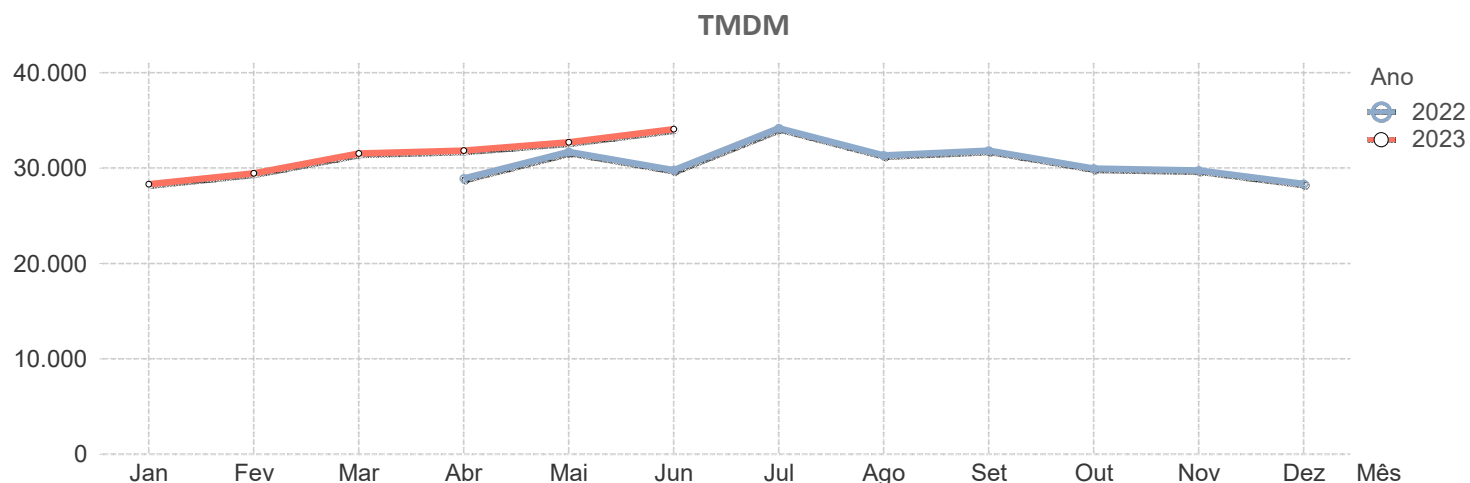
A29																
Sublanço	2022										2023					
	Abr	Mai	Jun	Jul	Ago	Set	Out	Nov	Dez	Jan	Fev	Mar	Abr	Mai	Jun	
Angeja – Salreu	14.407	13.997	13.558	14.921	16.229	14.689	13.621	13.350	12.934	12.954	14.473	14.722	15.965	15.720	15.416	
Salreu – Estarreja	13.356	13.091	12.754	14.106	15.020	14.033	13.122	13.172	12.574	12.969	13.773	14.269	14.581	15.043	15.002	
Estarreja – Ovar	12.288	12.197	12.056	13.184	13.767	12.973	12.124	12.055	11.593	11.918	12.862	13.200	13.459	13.993	14.009	
Ovar – Arada	14.646	13.631	13.227	14.507	14.804	14.053	13.181	13.171	12.219	12.696	14.407	14.603	15.450	15.031	14.965	
Arada – Maceda	16.518	16.522	15.996	17.836	18.103	16.744	15.538	15.356	14.958	15.161	16.508	16.630	16.746	17.510	17.597	
Maceda – Esmoriz	31.066	31.744	30.758	33.435	33.454	32.700	30.593	31.636	30.887	31.606	33.521	32.978	33.945	34.300	33.833	
Esmoriz – Paramos	33.218	32.866	31.987	34.609	34.784	34.086	31.678	32.390	31.713	32.485	34.549	35.404	35.671	35.475	35.161	
Paramos – Espinho Nascente	37.773	38.758	37.815	40.443	40.242	39.784	37.397	37.446	36.511	37.576	39.601	40.275	39.862	41.786	41.557	
Espinho Nascente – Espinho Norte	39.169	42.380	39.244	44.083	41.735	42.587	41.097	40.671	41.169	42.018	44.242	42.019	40.918	45.061	44.911	
Espinho Norte – Granja	39.169	42.380	39.244	44.083	41.735	42.587	41.097	40.671	41.169	42.018	44.242	42.019	40.918	45.061	44.911	
Granja – Miramar	50.207	51.538	47.232	51.663	48.217	48.599	47.571	48.728	47.280	47.844	52.245	52.816	52.514	55.160	54.587	
Miramar – ER1-18	46.546	47.552	46.484	49.912	47.146	48.307	46.588	46.272	46.316	46.307	48.547	49.932	49.231	51.949	52.139	
ER1-18 – Canelas (Gaia)	24.142	23.792	22.376	24.397	22.473	23.410	22.710	23.977	23.187	23.421	24.405	26.289	25.322	25.894	25.355	
Canelas (Gaia) – IC2	32.229	33.901	32.330	34.059	30.940	34.192	33.150	33.980	32.601	33.683	34.201	35.824	33.549	36.789	37.015	
IC2 – Hospital	28.409	29.862	28.483	29.850	26.445	28.784	27.944	29.971	31.001	30.510	31.620	31.525	29.560	32.396	32.606	
Hospital – A20/A29	28.409	29.862	28.483	29.850	26.445	28.784	27.939	29.971	31.001	30.510	31.620	31.525	29.560	32.396	32.606	
Média Ponderada	24.176	24.514	23.504	25.639	25.295	24.913	23.649	23.828	23.298	23.725	25.350	25.630	25.693	26.733	26.588	



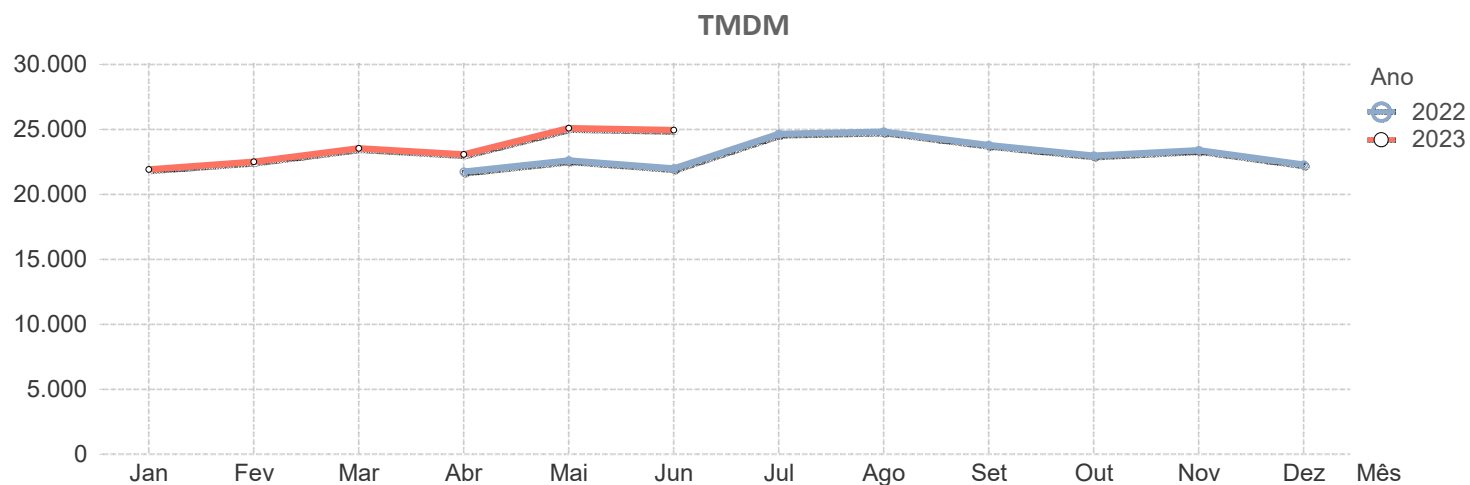
A32																
Sublanço	2022										2023					
	Abr	Mai	Jun	Jul	Ago	Set	Out	Nov	Dez	Jan	Fev	Mar	Abr	Mai	Jun	
EN224 – EN227	2.568	2.704	2.619	2.831	2.744	2.809	2.622	2.639	2.407	2.544	2.589	2.746	2.653	2.865	2.824	
EN227 – Lig. Feira/Mansores	3.826	4.025	3.899	4.230	4.267	4.139	3.943	3.928	3.737	3.755	3.808	4.056	3.939	4.238	4.141	
Lig. Feira/Mansores – Gião/Louredo	10.285	10.838	10.447	11.286	10.964	11.053	10.798	11.181	11.822	11.690	12.000	12.542	12.261	13.270	12.984	
Gião/Louredo – Canedo	11.104	11.665	11.251	12.296	12.168	12.057	11.677	11.709	11.682	11.490	11.804	12.334	12.126	13.102	12.835	
Canedo – A32/A41	15.144	15.766	15.347	17.036	17.141	16.307	15.770	15.790	15.809	15.438	15.821	16.513	16.354	17.557	17.301	
A32/A41 – Olival	12.060	12.534	12.189	13.360	13.126	13.141	12.775	12.779	12.727	12.284	12.515	13.067	12.917	13.889	13.762	
Olival – A20/A32	14.752	15.301	14.787	16.131	15.568	15.935	15.592	15.577	15.551	15.154	15.420	16.096	15.801	17.044	16.808	
Média Ponderada	9.656	10.086	9.763	10.663	10.482	10.440	10.134	10.198	10.227	10.038	10.254	10.732	10.539	11.362	11.175	



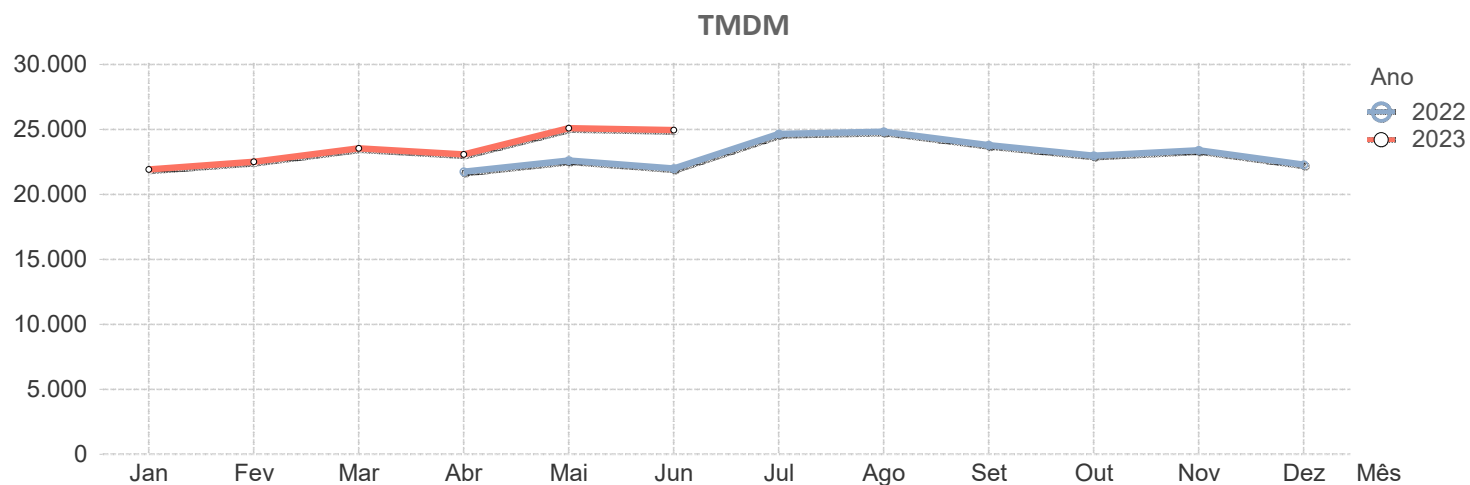
A33																
Sublanço	2022										2023					
	Abr	Mai	Jun	Jul	Ago	Set	Out	Nov	Dez	Jan	Fev	Mar	Abr	Mai	Jun	
Casas Velhas – Lazarim	42.350	46.736	44.271	49.752	44.535	45.848	43.831	43.279	41.584	42.526	42.977	45.808	45.343	47.452	48.614	
Lazarim – Botequim	42.308	46.689	44.227	49.702	44.491	45.802	43.787	43.236	41.542	42.484	42.934	45.762	45.298	47.405	48.565	
Botequim – Palhais	33.804	37.555	35.478	40.480	36.264	36.726	34.927	34.276	32.862	33.406	33.940	36.466	36.607	38.230	39.567	
Palhais – Queimada	16.006	18.252	16.928	19.622	17.236	17.709	16.925	16.948	16.323	16.233	16.368	17.865	17.688	19.006	19.547	
Queimada – Belverde	16.770	19.222	17.821	21.092	18.501	18.885	18.084	18.295	17.531	17.798	17.981	19.580	19.066	20.577	21.069	
Belverde – Laranjeiras (A33/EN378)	16.077	18.452	17.085	21.320	18.587	18.292	17.158	17.253	16.386	16.774	17.086	18.705	18.800	19.843	21.089	
Laranjeiras (A33/EN378) – Coina (A33/EN...)	15.448	17.441	15.982	19.548	17.237	17.043	16.060	16.378	15.630	15.980	16.156	17.503	17.470	18.333	19.259	
Coina (A33/EN10) – Penalva (A33/IC21)	16.156	18.409	16.990	21.355	19.338	18.707	17.179	17.871	16.663	17.146	17.354	18.876	19.024	19.792	20.963	
Penalva (A33/IC21) – Moita	38.350	41.503	38.967	44.289	40.999	42.218	39.007	36.302	31.971	31.613	37.070	40.299	41.886	43.585	44.401	
Moita – Sarilhos Grandes	42.193	45.160	42.991	48.347	45.387	46.386	43.839	44.502	43.995	43.387	43.371	45.668	46.003	47.635	48.550	
Sarilhos Grandes – Montijo Sul	41.785	44.775	42.612	46.808	44.701	45.526	42.904	43.564	42.962	42.010	42.646	44.807	45.361	42.632	47.368	
Montijo Sul – Montijo (A12/A33)	41.785	44.775	42.612	46.808	44.701	45.526	42.904	43.564	42.962	42.010	42.646	44.807	45.361	42.632	47.368	
Média Ponderada	28.910	31.697	29.804	34.196	31.341	31.858	29.969	29.771	28.335	28.324	29.450	31.552	31.834	32.717	34.089	



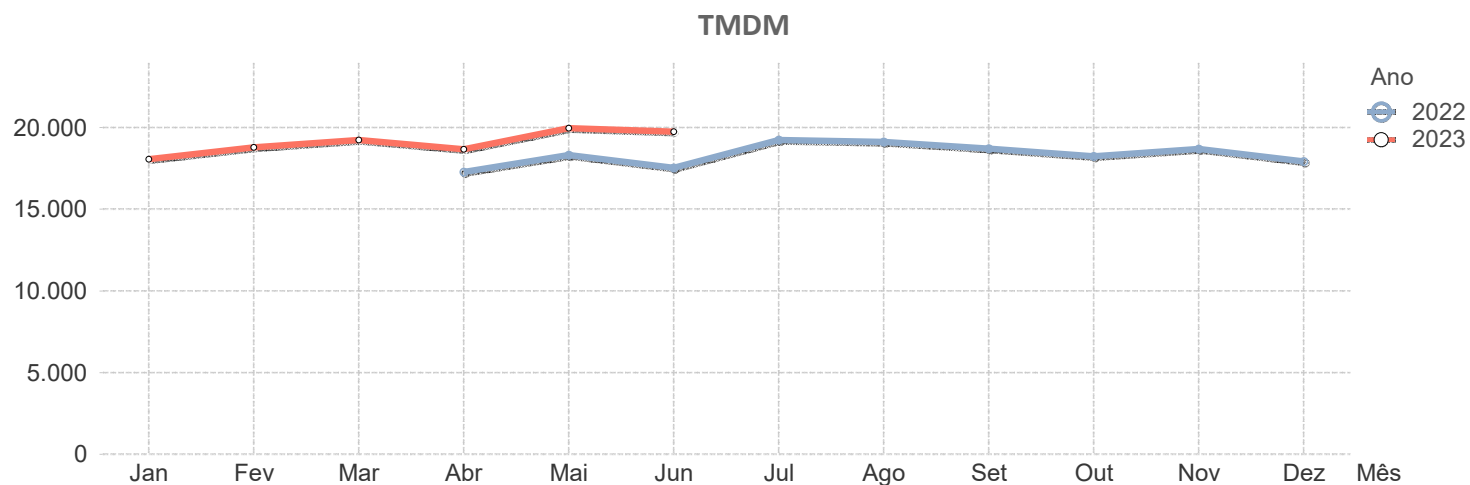
A41																
Sublanço	2022										2023					
	Abr	Mai	Jun	Jul	Ago	Set	Out	Nov	Dez	Jan	Fev	Mar	Abr	Mai	Jun	
Freixeiro – Aeroporto	31.519	33.345	32.254	38.317	37.175	34.274	32.475	32.846	35.022	32.617	33.107	34.922	35.168	37.476	38.489	
Aeroporto – Lipor	31.047	31.900	30.940	37.027	35.314	33.773	32.354	32.338	32.258	32.354	34.244	34.236	33.744	35.179	35.659	
Lipor – EN13	30.279	31.471	31.189	34.877	34.147	32.982	31.362	31.461	32.593	30.702	30.799	32.220	32.042	34.080	34.686	
EN13 – EN14	34.184	35.596	35.128	38.484	37.137	36.297	34.536	34.560	34.888	33.226	33.417	35.007	34.397	36.602	36.988	
EN14 – EN107	35.755	37.230	36.279	39.672	38.441	39.035	37.358	37.790	36.940	36.146	36.282	38.309	36.823	39.570	39.717	
EN107 – Maia	47.295	49.364	46.972	47.071	44.589	46.584	44.895	45.837	44.568	45.079	45.729	47.530	48.096	52.162	51.103	
Maia – Alfena	45.077	46.651	44.808	48.434	46.051	48.169	46.848	47.999	45.066	45.013	45.890	48.088	45.280	49.028	48.449	
Alfena – Santo Tirso	27.753	29.055	28.006	30.523	29.253	30.494	29.885	30.801	28.739	28.417	29.119	30.389	28.702	31.207	30.927	
Santo Tirso – Ermida	30.530	31.947	30.999	32.457	31.888	33.463	35.887	38.364	30.872	30.670	32.193	33.561	31.659	34.475	34.266	
Ermida – A41/A42	25.981	27.114	26.364	28.785	27.410	28.585	27.951	28.933	26.892	26.804	27.378	28.688	27.037	29.427	29.182	
A41/A42 – Gandra	13.044	13.586	13.113	14.973	14.311	15.152	14.642	15.436	13.460	13.519	13.670	14.632	13.448	15.377	15.187	
Gandra – A4/A41	10.308	10.637	10.226	11.852	11.551	11.952	11.549	12.184	10.723	10.656	10.826	11.620	10.720	12.396	12.104	
A4/A41 – ZIC	14.557	15.096	14.755	17.271	18.570	16.836	16.110	16.491	15.423	15.103	15.690	16.625	16.277	18.404	18.021	
ZIC – Aguiar de Sousa	14.608	15.125	14.837	17.414	18.855	17.042	16.406	16.835	15.796	15.475	16.047	16.931	16.577	18.651	18.266	
Aguiar de Sousa – A41/A43	14.523	15.053	14.751	17.334	18.792	16.866	16.070	16.374	15.256	14.920	15.465	16.400	16.110	18.131	17.697	
A41/A43 – Medas	15.067	15.600	15.311	17.882	19.481	17.157	16.468	16.624	15.817	15.446	15.954	16.850	16.817	18.712	18.431	
Medas – A32/A41	13.810	14.253	14.055	16.582	18.473	15.877	15.172	15.239	14.355	14.048	14.608	15.411	15.440	17.175	16.933	
A32/A41 – Sandim	10.902	11.110	11.043	13.322	15.681	12.365	11.529	11.426	11.175	10.719	11.237	11.628	12.062	13.130	13.010	



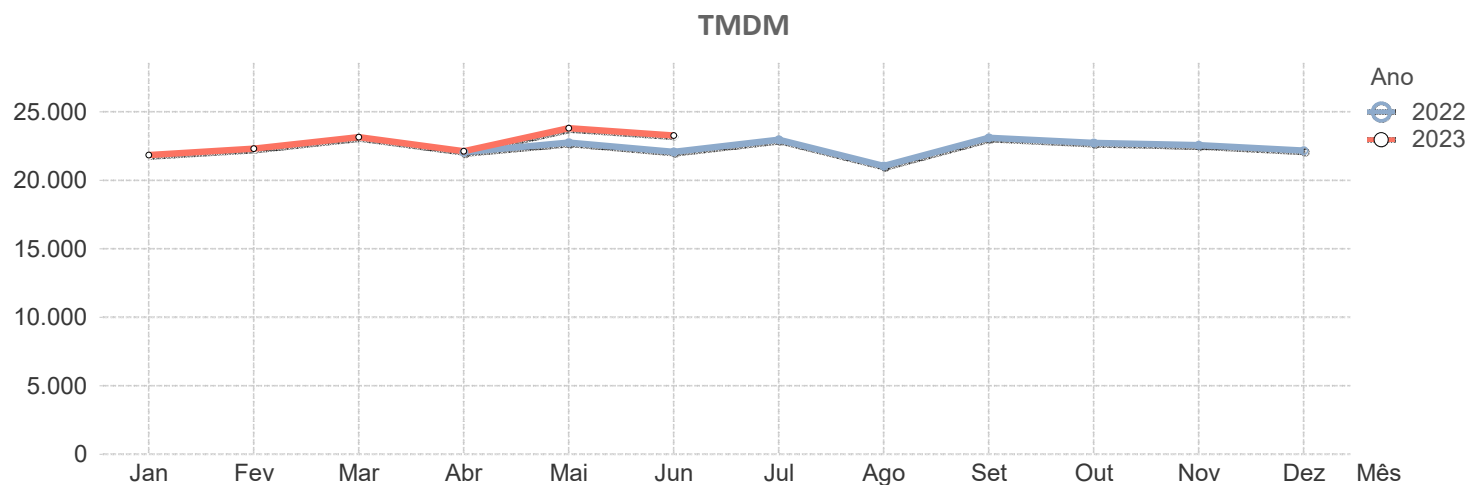
		A41														
		2022									2023					
Sublanço	..	Abr	Mai	Jun	Jul	Ago	Set	Out	Nov	Dez	Jan	Fev	Mar	Abr	Mai	Jun
Sandim – Argoncilhe	..	10.987	11.199	11.142	13.466	15.860	12.414	11.553	11.420	11.196	10.732	11.226	11.628	12.100	13.132	13.003
Argoncilhe – Nogueira	..	20.976	21.627	21.265	24.424	24.202	22.212	21.177	20.834	20.399	20.721	21.866	22.204	22.548	23.369	23.602
Nogueira – Espinho (A1/A41)	..	20.835	21.482	21.122	24.261	24.040	22.063	21.035	20.695	20.262	20.582	21.719	22.055	22.397	23.213	23.444
Espinho (A1/A41) – Guetim	..	21.013	21.665	21.302	24.468	24.245	22.251	21.215	20.871	20.435	20.758	21.905	22.243	22.588	23.411	23.644
Guetim – Espinho	..	21.586	22.256	21.883	25.135	24.906	22.858	21.793	21.441	20.992	21.324	22.502	22.850	23.204	24.049	24.288
Média Ponderada	..	21.762	22.607	21.998	24.659	24.821	23.803	22.981	23.393	22.286	21.914	22.525	23.548	23.089	25.108	24.957



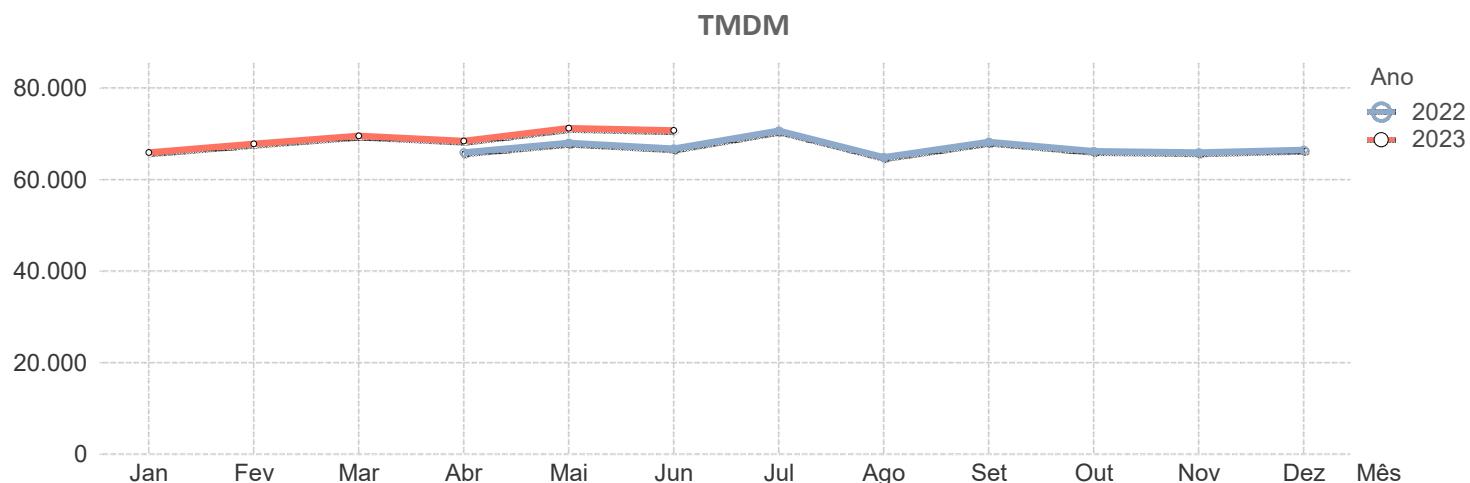
A42																
		2022									2023					
Sublanço	..	Abr	Mai	Jun	Jul	Ago	Set	Out	Nov	Dez	Jan	Fev	Mar	Abr	Mai	Jun
A41/A42 – Seroa	..	22.854	24.126	23.347	25.434	25.044	24.711	24.146	24.566	23.697	23.904	24.613	25.518	24.599	26.358	26.100
Seroa – Paços de Ferreira Oeste	..	24.105	25.848	24.722	26.810	26.187	26.499	25.689	26.305	25.062	25.486	26.290	27.173	26.102	27.922	27.634
Paços de Ferreira Oeste – Paços de Ferrei...	..	18.511	19.855	18.911	20.818	20.328	20.030	19.722	20.466	19.391	19.650	20.859	20.619	20.131	21.588	21.379
Paços de Ferreira Este – EN106 (Sul)	..	14.685	15.685	14.952	16.509	16.503	16.148	15.601	16.107	15.388	15.482	15.984	16.620	16.062	17.176	17.097
EN106 (Sul) – EN106 (Norte)	..	19.269	20.037	18.921	20.469	20.535	19.930	19.361	20.299	19.606	19.594	20.919	21.007	20.816	21.964	21.509
EN106 (Norte) – Lousada	..	10.324	10.721	10.278	11.555	11.974	11.085	10.826	10.913	10.581	10.540	10.881	11.257	11.018	11.770	11.612
Média Ponderada	..	17.282	18.311	17.534	19.247	19.121	18.705	18.243	18.698	17.925	18.072	18.792	19.241	18.672	19.966	19.752



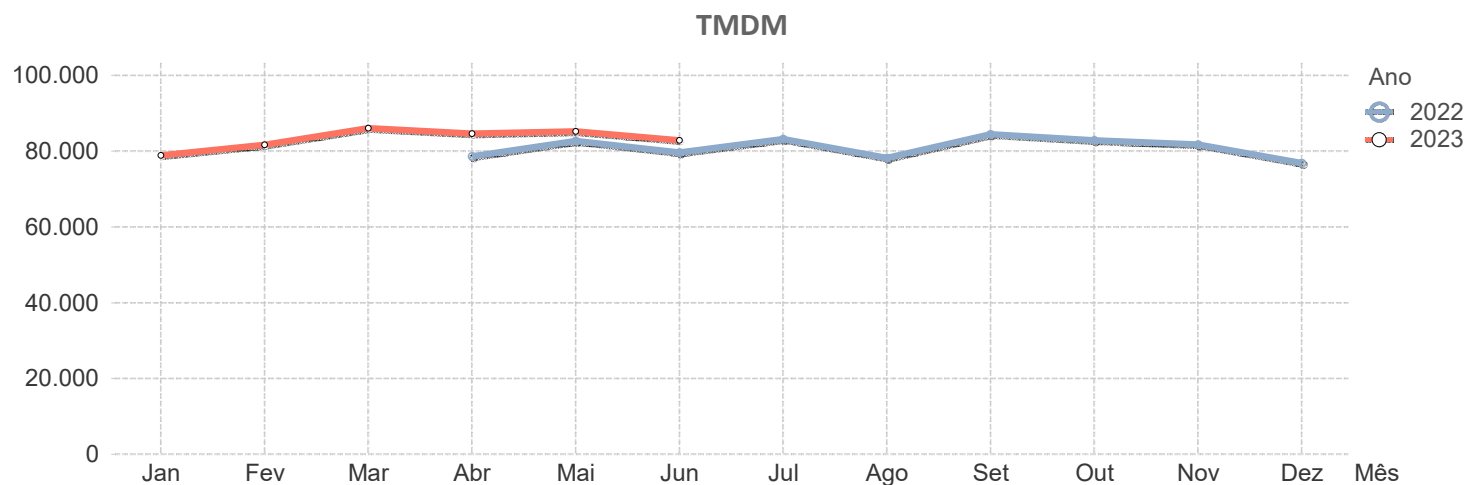
A43																
		2022									2023					
Sublanço	..	Abr	Mai	Jun	Jul	Ago	Set	Out	Nov	Dez	Jan	Fev	Mar	Abr	Mai	Jun
Freixo Norte – Falcão	..	44.686	46.069	46.185	48.002	46.104	48.716	47.537	47.250	46.937	43.378	44.469	46.031	44.416	47.329	46.118
Falcão – Areias	..	46.412	47.955	46.094	47.908	42.493	46.594	46.657	46.163	46.089	44.879	45.536	47.551	45.317	48.252	46.988
Areias – Carregais	..	46.498	48.016	46.118	47.746	43.584	47.972	46.794	46.516	46.220	46.315	46.844	48.737	46.527	49.585	48.428
Carregais – Gondomar Oeste	..	36.068	36.865	35.858	36.566	33.212	36.996	36.402	35.808	35.371	35.322	35.786	37.231	35.923	38.258	37.235
Gondomar Oeste – Gondomar Este	..	27.987	28.800	27.816	28.464	26.047	29.023	28.479	27.966	27.407	27.293	27.861	29.138	27.690	30.044	29.569
Gondomar Este – Gens	..	8.773	9.158	8.831	9.472	8.748	9.532	9.476	9.524	9.101	9.135	9.747	9.769	9.230	10.165	9.936
Gens – A41/A43	..	5.399	5.618	5.463	6.064	5.529	6.133	6.089	6.164	5.791	5.626	5.670	6.051	5.781	6.413	6.332
Média Ponderada	..	22.057	22.759	22.077	22.967	21.050	23.109	22.751	22.572	22.182	21.848	22.331	23.175	22.143	23.822	23.286



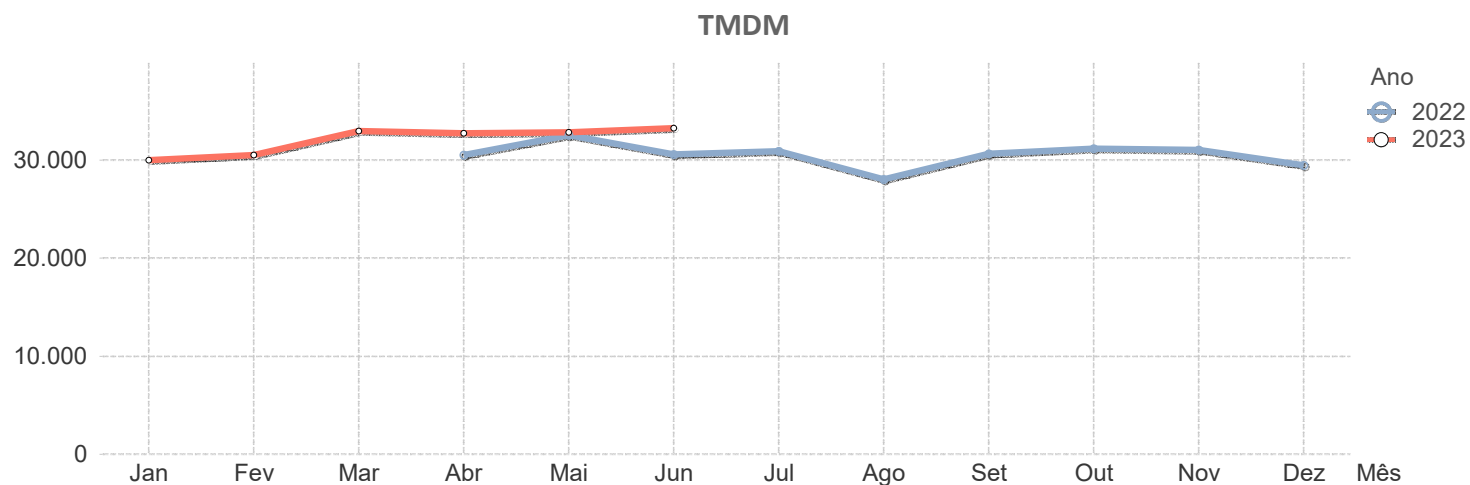
A44																
		2022									2023					
Sublanço	..	Abr	Mai	Jun	Jul	Ago	Set	Out	Nov	Dez	Jan	Fev	Mar	Abr	Mai	Jun
ER1-18 – EN109	..	50.266	49.942	47.992	49.554	46.647	47.454	46.372	45.603	44.195	44.222	48.761	49.838	52.663	53.158	51.863
EN109 – Valadares Norte	..	61.038	62.434	62.265	66.030	62.695	63.125	60.690	59.082	60.398	60.208	62.857	63.869	63.342	64.707	64.746
Valadares Norte – Madalena	..	72.796	74.804	74.340	78.110	73.817	75.359	72.093	70.909	71.176	70.194	74.394	75.778	74.839	76.937	77.315
Madalena – Coimbrões	..	85.629	87.611	86.044	90.833	85.325	87.116	84.761	83.279	83.505	83.893	87.256	88.753	87.223	89.437	89.514
Coimbrões – Continente	..	69.905	72.843	70.993	75.276	67.171	73.168	71.491	72.068	72.762	72.550	72.844	74.846	72.596	76.674	75.957
Continente – Barosa	..	69.905	72.843	70.993	75.276	67.171	73.168	71.491	72.068	72.762	72.550	72.844	74.846	72.596	76.674	75.957
Barosa – Av. da República	..	69.905	72.843	70.993	75.276	67.171	73.168	71.491	72.068	72.762	72.550	72.844	74.846	72.596	76.674	75.957
Av. da República – Gervide	..	61.650	63.970	62.593	66.768	59.844	64.642	63.153	63.736	64.481	63.167	63.981	66.096	64.549	68.079	67.277
Gervide – Freixo Sul	..	59.519	61.818	60.476	64.935	58.575	62.732	60.878	61.408	62.178	60.727	61.498	63.860	62.685	66.140	65.289
Média Ponderada	..	65.935	67.994	66.735	70.686	64.867	68.232	66.218	65.940	66.479	65.929	67.834	69.545	68.465	71.254	70.783



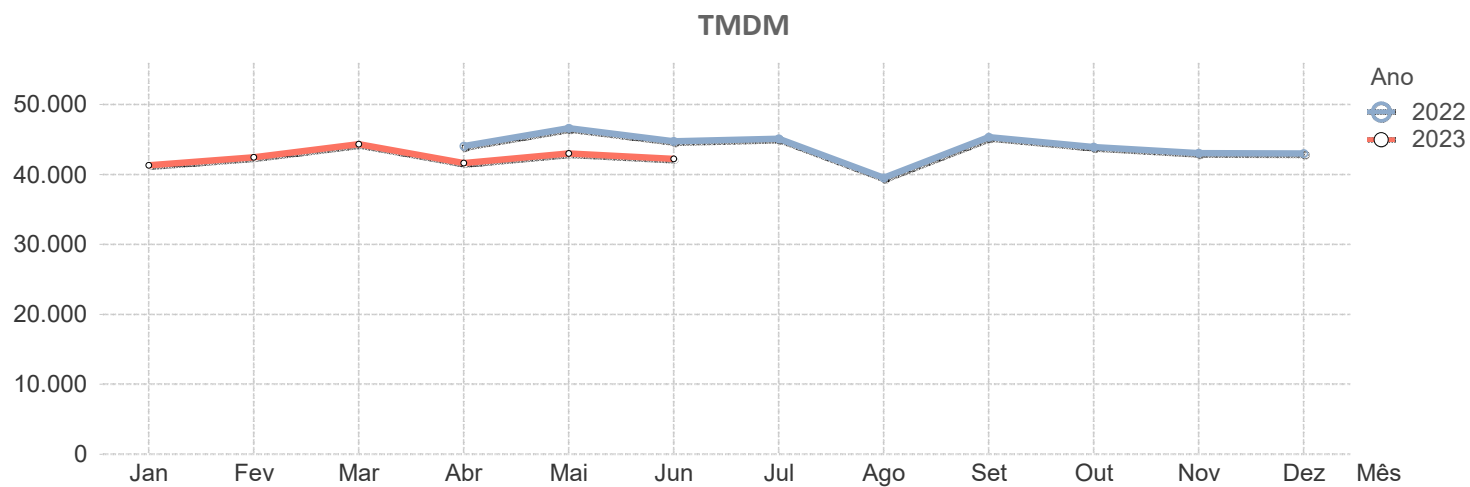
IP7																
Sublanço	2022										2023					
	Abr	Mai	Jun	Jul	Ago	Set	Out	Nov	Dez	Jan	Fev	Mar	Abr	Mai	Jun	
CRIL/Eixo NS – Camarate	51.250	54.722	51.855	61.470	56.756	61.938	60.945	59.423	58.734	58.801	60.690	64.248	56.604	57.915	57.131	
Camarate – Alto Lumiar	54.187	56.630	54.242	62.680	58.575	65.268	64.635	63.670	57.972	61.910	63.752	68.545	65.440	70.734	68.553	
Alto Lumiar – Ameixoeira	56.120	58.232	55.836	63.566	58.207	65.432	64.647	63.680	59.199	56.642	58.947	63.255	61.669	62.636	62.362	
Ameixoeira – Av. Padre Cruz	67.377	72.778	68.976	71.496	63.569	73.730	71.650	71.541	68.064	70.563	72.558	74.594	73.037	72.624	73.097	
Av. Padre Cruz – Telheiras	81.370	86.015	82.928	85.783	78.792	85.403	83.430	82.316	78.854	80.417	82.933	85.794	86.248	84.502	85.073	
Telheiras – 2ª Circular/Eixo NS	110.306	116.620	110.826	113.675	103.111	113.439	110.793	109.814	102.662	107.850	111.710	116.607	116.236	117.101	112.146	
2ª Circular/Eixo NS – Av. Lusíada	113.573	119.441	114.176	114.547	108.739	116.004	115.576	114.586	106.075	111.127	116.944	122.421	121.072	123.952	118.008	
Av. Lusíada – Entrecampos	106.675	112.435	108.236	111.620	103.091	111.125	107.459	104.855	101.457	103.666	104.782	108.430	111.421	114.745	107.621	
Entrecampos – Radial de Benfica	113.567	119.076	113.739	114.949	109.141	120.662	119.611	118.270	106.414	112.374	116.919	126.341	120.894	120.428	111.328	
Radial de Benfica – Av. Ceuta	62.152	64.623	64.942	66.599	66.654	65.209	63.632	61.713	59.565	59.591	61.693	66.075	65.377	64.960	64.103	
Av. Ceuta – Viaduto Duarte Pacheco	72.199	74.172	73.972	73.259	76.990	75.494	72.371	72.144	69.183	69.198	72.021	76.137	77.221	74.816	74.373	
Média Ponderada	78.632	82.675	79.661	83.197	78.260	84.526	82.887	81.793	76.908	78.885	81.672	86.108	84.629	85.227	82.888	



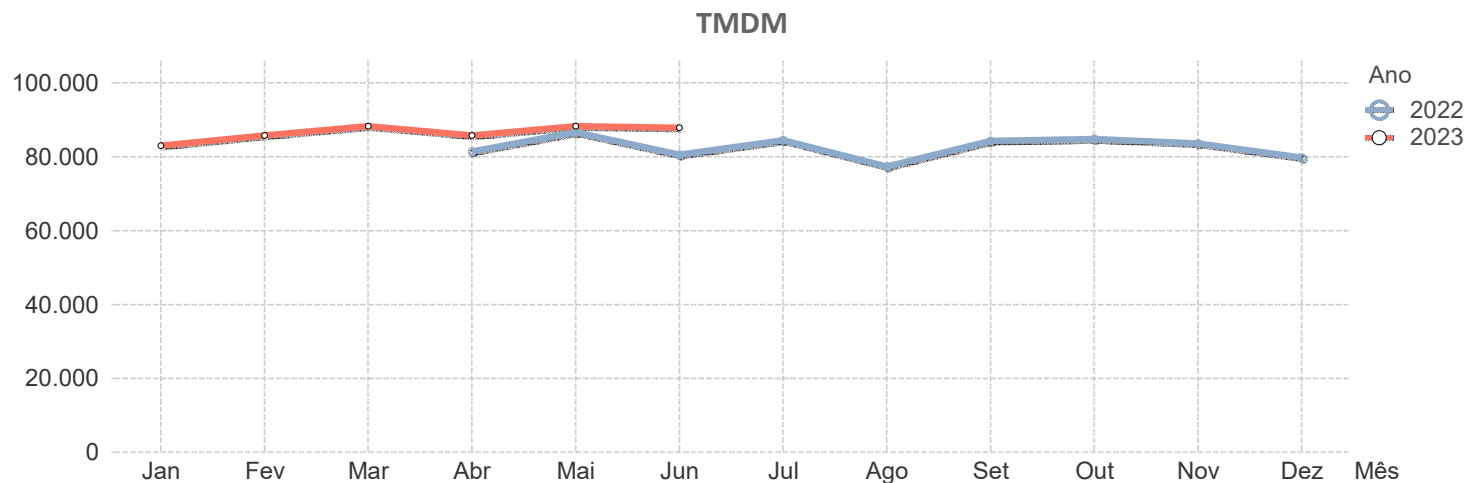
		IC2														
		2022									2023					
Sublanço	..	Abr	Mai	Jun	Jul	Ago	Set	Out	Nov	Dez	Jan	Fev	Mar	Abr	Mai	Jun
Praça José Queirós – Portela	..	44.974	47.456	45.253	48.466	45.827	47.363	46.476	45.762	44.865	45.368	47.943	46.076	47.438	48.218	50.207
Portela – Bobadela	..	52.501	55.487	52.501	53.021	49.070	51.764	52.582	49.379	47.488	50.920	51.441	55.980	52.397	55.278	54.643
Bobadela – Ligação EN10	..	25.887	27.634	25.909	25.713	22.592	25.670	26.250	27.450	26.229	26.207	26.523	28.668	29.271	28.713	29.029
Ligação EN10 – Stª Iria de Azóia (A1/IC2)	..	16.964	18.598	17.007	16.668	14.916	17.221	18.077	17.735	15.307	15.017	14.752	18.605	18.319	17.463	17.980
Média Ponderada	..	30.522	32.538	30.578	30.888	28.014	30.654	31.158	31.029	29.451	30.001	30.492	32.941	32.736	32.840	33.254



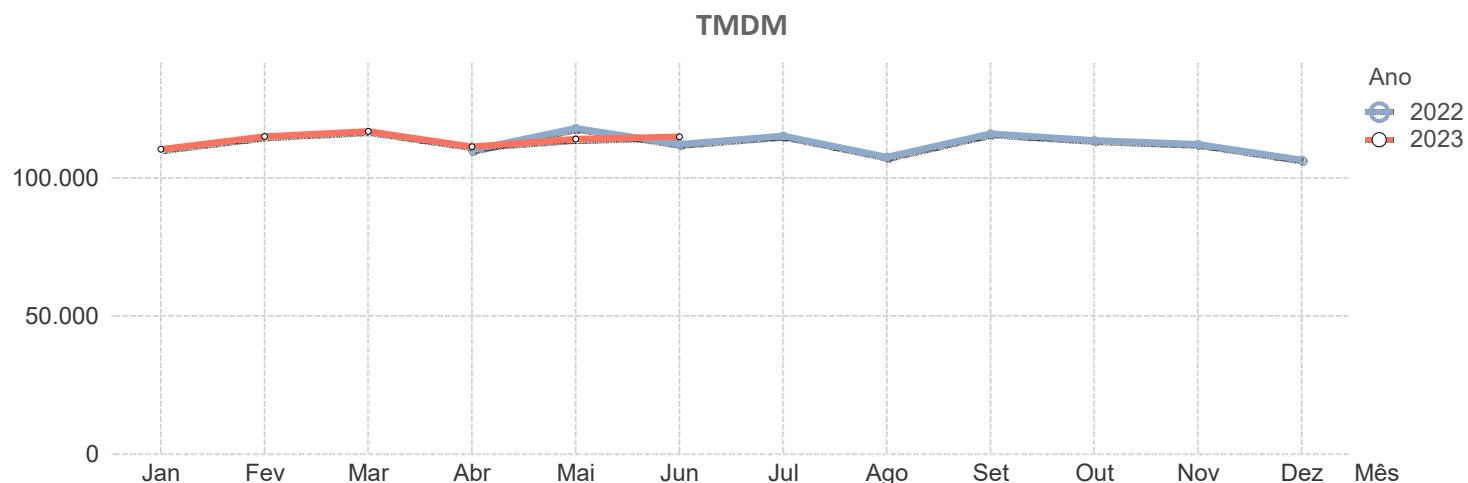
		IC16														
		2022									2023					
Sublanço	..	Abr	Mai	Jun	Jul	Ago	Set	Out	Nov	Dez	Jan	Fev	Mar	Abr	Mai	Jun
Pontinha – Stº Elói	..	64.139	67.938	65.351	66.327	59.566	67.373	61.416	60.204	59.380	59.771	60.960	61.983	60.436	61.850	61.681
Stº Elói – Á-de-Beja	..	36.182	39.088	36.481	36.456	31.176	35.074	36.047	35.434	36.040	32.085	33.354	35.905	31.908	32.799	31.868
Á-de-Beja – Belas (IC16/CREL)	..	23.203	22.763	23.635	23.809	19.819	25.862	27.940	27.172	27.241	26.406	27.134	29.314	27.155	29.519	27.854
Média Ponderada	..	44.070	46.642	44.738	45.128	39.551	45.344	43.939	43.070	43.033	41.331	42.462	44.366	41.655	43.037	42.245



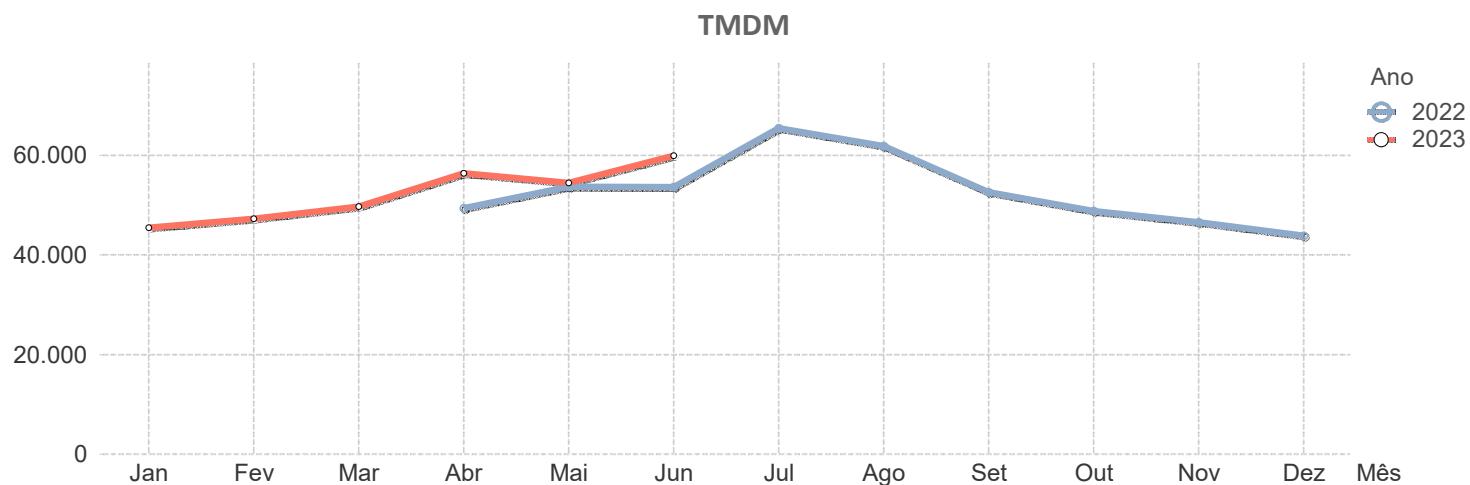
IC17																
		2022									2023					
Sublanço	..	Abr	Mai	Jun	Jul	Ago	Set	Out	Nov	Dez	Jan	Fev	Mar	Abr	Mai	Jun
R. Doca Pesca – Alto do Duque		22.113	24.096	20.913	22.026	19.276	22.292	21.725	22.338	19.198	23.174	23.690	25.908	23.464	24.613	26.631
Alto do Duque – Miraflores		25.810	26.888	21.952	23.200	19.543	20.604	22.478	23.476	20.536	24.129	24.742	25.645	24.498	26.138	28.234
Miraflores – CRIL/A5		33.352	36.434	33.848	35.770	30.125	33.222	32.643	31.987	31.381	40.276	36.848	45.288	28.053	30.992	35.155
CRIL/A5 – Monsanto		94.838	102.212	94.997	99.836	86.968	98.445	95.543	93.641	86.763	93.506	96.304	99.013	94.198	92.357	90.699
Monsanto – Zambujal		N/D	N/D	N/D	N/D	N/D	N/D	N/D	N/D	N/D	N/D	N/D	N/D	N/D	N/D	N/D
Zambujal – Buraca		111.472	116.622	104.944	111.813	97.361	110.525	107.572	108.243	104.005	109.127	106.914	108.944	99.744	107.309	103.743
Buraca – Damaia		N/D	N/D	N/D	N/D	N/D	N/D	N/D	N/D	N/D	N/D	N/D	N/D	N/D	N/D	N/D
Damaia – Portas Benfica		N/D	N/D	N/D	N/D	N/D	N/D	N/D	N/D	N/D	N/D	N/D	N/D	N/D	N/D	N/D
Portas Benfica – Pedralvas		N/D	N/D	N/D	N/D	N/D	N/D	N/D	N/D	N/D	N/D	N/D	N/D	N/D	N/D	N/D
Pedralvas – Alfoanelos		N/D	N/D	N/D	N/D	N/D	N/D	N/D	N/D	N/D	N/D	N/D	N/D	N/D	N/D	N/D
Alfoanelos – Pontinha		N/D	N/D	N/D	N/D	N/D	N/D	N/D	N/D	N/D	N/D	N/D	N/D	N/D	N/D	N/D
Pontinha – Patameiras		79.701	84.476	80.782	84.060	77.939	88.217	95.703	94.528	89.598	98.926	101.384	105.542	99.836	100.304	104.181
Patameiras – Odivelas		87.171	93.632	90.665	93.661	86.394	95.332	98.918	96.957	95.975	92.907	93.576	97.639	100.961	100.551	102.857
Odivelas – Olival Basto		94.469	104.978	93.919	98.342	91.885	96.107	104.622	101.999	100.114	100.932	103.096	104.619	102.277	109.196	101.442
Olival Basto – Grilo		52.493	56.330	52.963	55.277	50.198	55.041	53.170	53.808	52.200	51.781	53.258	56.003	55.612	58.590	58.001
Grilo – IP7/CRIL		106.271	110.915	104.135	110.605	101.746	108.991	105.565	105.871	98.265	102.866	105.176	109.052	112.324	117.105	113.489
IP7/CRIL – Limite Este IC17		118.923	124.120	115.537	121.206	115.207	119.579	112.226	107.944	101.822	103.601	116.217	115.843	113.957	117.000	115.056
Média Ponderada		81.481	86.700	80.604	84.486	77.409	84.383	84.884	83.676	79.828	83.017	85.821	88.346	85.848	88.322	87.878



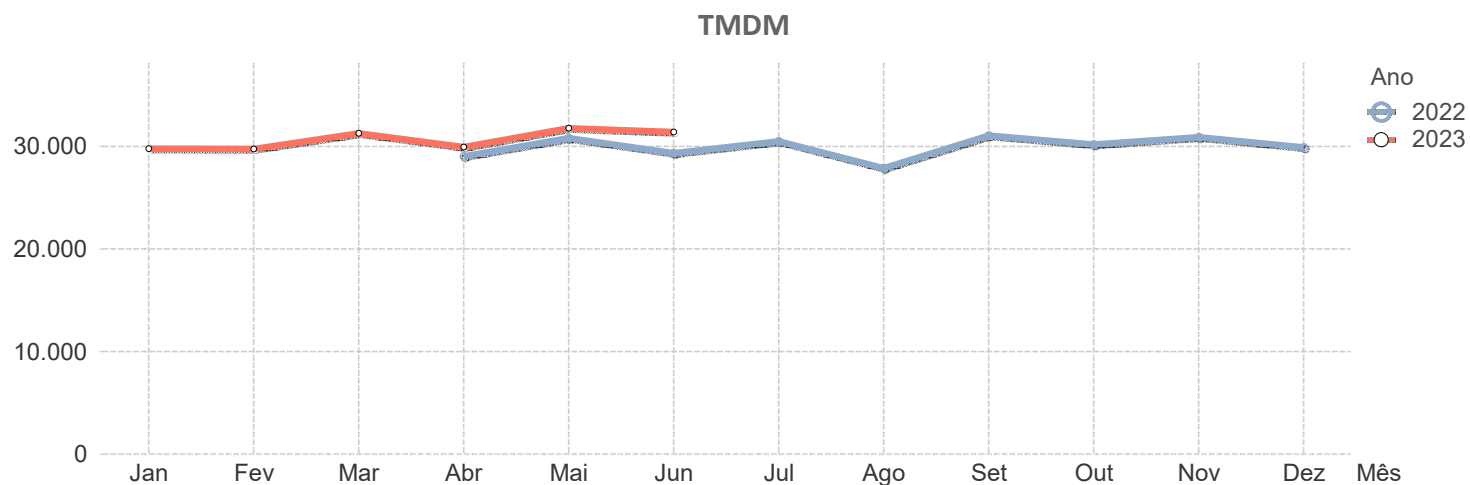
IC19																
		2022									2023					
Sublanço	..	Abr	Mai	Jun	Jul	Ago	Set	Out	Nov	Dez	Jan	Fev	Mar	Abr	Mai	Jun
Limite Este do IC19 – Estado Maior	..	122.826	126.543	119.585	122.178	113.170	125.060	122.560	122.874	115.845	119.135	122.948	126.495	122.686	129.801	126.364
Estado Maior – Damaia	..	110.805	114.278	108.638	110.869	103.506	112.798	111.444	111.730	105.344	111.814	114.324	116.681	113.916	117.739	114.586
Damaia – 4 Caminhos	..	N/D	N/D	N/D	N/D	N/D	N/D	N/D	N/D	N/D	N/D	N/D	N/D	N/D	N/D	N/D
4 Caminhos – EN117	..	N/D	N/D	N/D	N/D	N/D	N/D	N/D	N/D	N/D	N/D	N/D	N/D	N/D	N/D	N/D
EN117 – Hospital	..	132.763	137.518	129.693	132.950	125.476	132.983	127.119	120.479	115.417	111.061	130.454	126.227	92.167	88.125	106.636
Hospital – Palácio	..	130.741	135.485	127.901	131.046	123.603	131.150	125.416	118.687	113.804	133.469	138.293	139.423	134.676	134.741	140.283
Palácio – Queluz	..	135.660	140.965	132.021	135.023	127.754	136.886	134.945	134.263	126.382	132.134	136.986	138.183	136.264	142.726	140.020
Queluz – IC19/CREL	..	116.623	131.185	127.186	129.066	123.037	131.040	130.676	129.986	122.059	124.590	131.046	132.744	129.809	133.740	136.228
IC19/CREL – Tercena	..	127.806	131.391	124.931	131.032	122.326	130.283	127.876	126.853	119.574	127.030	129.729	133.014	119.000	107.000	113.000
Tercena – Consolata	..	120.213	124.307	117.292	121.506	112.992	121.509	119.264	118.310	111.515	116.755	119.208	122.227	120.866	122.515	122.290
Consolata – Aqualva	..	110.513	122.149	116.304	119.803	112.631	120.837	118.689	117.699	111.281	115.792	119.346	121.807	119.887	125.784	123.765
Aqualva – Cacém	..	105.335	112.244	107.227	110.114	103.824	111.647	109.577	107.497	102.845	106.583	111.636	111.522	109.606	115.943	113.432
Cacém – Paiões	..	113.483	118.119	117.026	116.679	105.049	115.990	114.982	113.863	110.760	115.589	118.231	120.793	118.705	125.089	122.659
Paiões – Rio de Mouro	..	100.143	121.996	116.508	120.482	112.023	120.938	119.189	118.824	113.261	115.774	118.957	121.588	119.407	126.080	123.388
Rio de Mouro – Alto do Forte	..	93.101	114.138	109.137	112.542	104.167	113.207	111.861	111.171	105.863	106.180	109.404	112.463	109.759	114.465	112.746
Alto do Forte – Mem Martins	..	85.558	86.326	80.935	83.251	77.009	84.348	83.753	83.052	78.841	81.407	82.594	85.190	83.219	88.917	86.481
Mem Martins – Ranholas	..	67.334	78.215	74.890	77.309	72.084	77.423	73.004	73.472	69.828	70.933	73.424	75.288	74.436	74.947	75.077
Média Ponderada	..	110.178	118.090	112.321	115.343	107.611	116.085	113.662	112.276	106.597	110.460	115.035	116.898	111.305	114.095	114.915



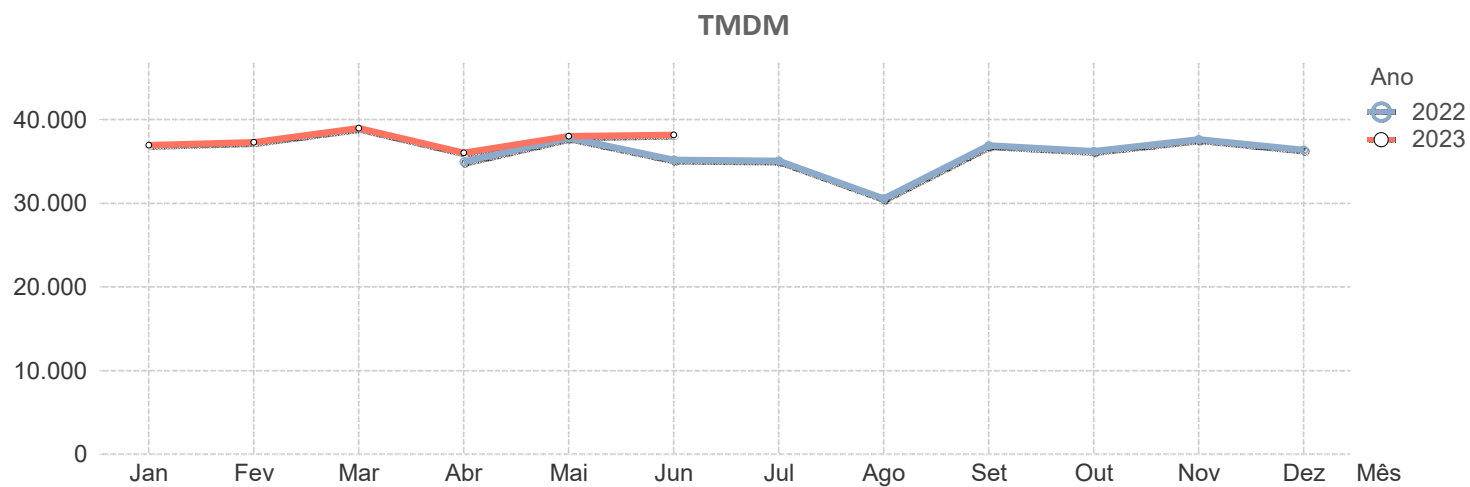
		IC20														
		2022									2023					
Sublanço	..	Abr	Mai	Jun	Jul	Ago	Set	Out	Nov	Dez	Jan	Fev	Mar	Abr	Mai	Jun
Almada (A2/IC20) – Monte de Caparica	..	71.021	75.907	75.642	86.264	79.747	73.437	69.965	68.637	65.364	66.774	68.662	72.165	76.717	76.432	80.631
Monte de Caparica – Casas Velhas	..	68.794	75.094	74.497	88.503	82.476	73.540	68.375	65.972	62.298	63.991	65.995	69.942	78.904	78.502	84.812
Casas Velhas – Funchalinho	..	35.050	38.659	39.141	51.865	49.848	38.184	34.309	31.934	29.638	30.932	32.690	34.763	41.994	38.890	45.142
Funchalinho – Capuchos	..	32.158	35.469	35.604	47.276	46.121	35.408	32.019	29.350	27.260	29.128	30.758	32.089	38.825	35.472	41.249
Capuchos – Capuchos (EM10-1)	..	29.775	32.729	32.818	43.232	42.383	32.336	29.286	26.523	24.654	26.678	28.187	28.883	35.622	32.545	37.522
Capuchos (EM10-1) – Costa de Caparica	..	29.775	32.729	32.818	43.232	42.383	32.336	29.286	26.523	24.654	26.678	28.187	28.883	35.622	32.545	37.522
Média Ponderada	..	49.415	53.705	53.654	65.488	61.893	52.595	48.806	46.575	43.873	45.505	47.278	49.706	56.406	54.513	59.936



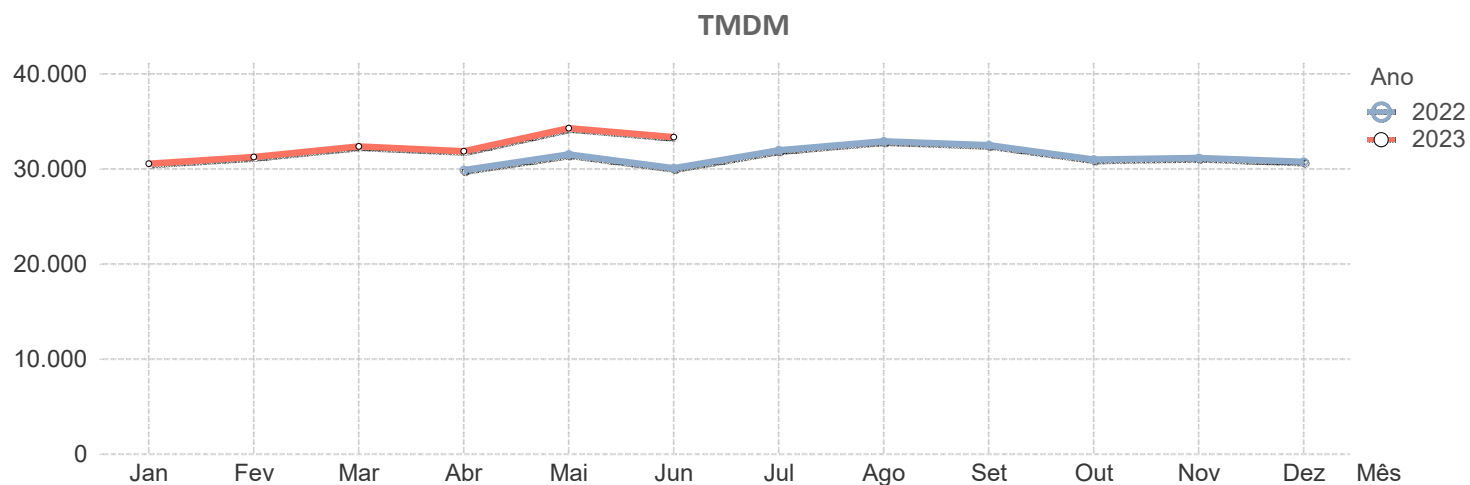
		IC21														
		2022									2023					
Sublanço	..	Abr	Mai	Jun	Jul	Ago	Set	Out	Nov	Dez	Jan	Fev	Mar	Abr	Mai	Jun
Coina (A2/IC21) – Penalva	..	32.436	34.531	33.126	35.155	32.210	34.889	33.499	34.367	33.101	33.174	33.682	35.295	34.264	36.288	36.180
Penalva – Penalva (A33/IC21)	..	32.436	34.531	33.126	35.155	32.210	34.889	33.499	34.367	33.101	33.174	33.682	35.295	34.264	36.288	36.180
Penalva (A33/IC21) – Stº António Charneca	..	31.347	33.240	31.576	32.785	30.113	33.887	32.798	33.861	32.688	32.655	32.919	34.426	32.643	34.919	34.372
Stº António Charneca – Quinta da Lomba	..	30.425	32.239	30.639	31.675	28.714	32.527	31.794	32.465	31.533	31.294	31.484	32.564	31.235	33.204	32.766
Quinta da Lomba – Alto do Seixalinho	..	21.451	22.763	21.534	21.726	19.860	22.383	22.116	22.457	21.776	21.574	20.908	22.540	21.055	22.245	21.762
Alto do Seixalinho – Barreiro	..	18.370	19.425	18.502	18.486	17.148	19.124	19.168	19.241	18.851	18.197	15.311	18.261	17.467	17.982	17.716
Média Ponderada	..	29.032	30.817	29.357	30.514	27.903	31.067	30.185	30.917	29.906	29.786	29.763	31.297	29.947	31.793	31.424



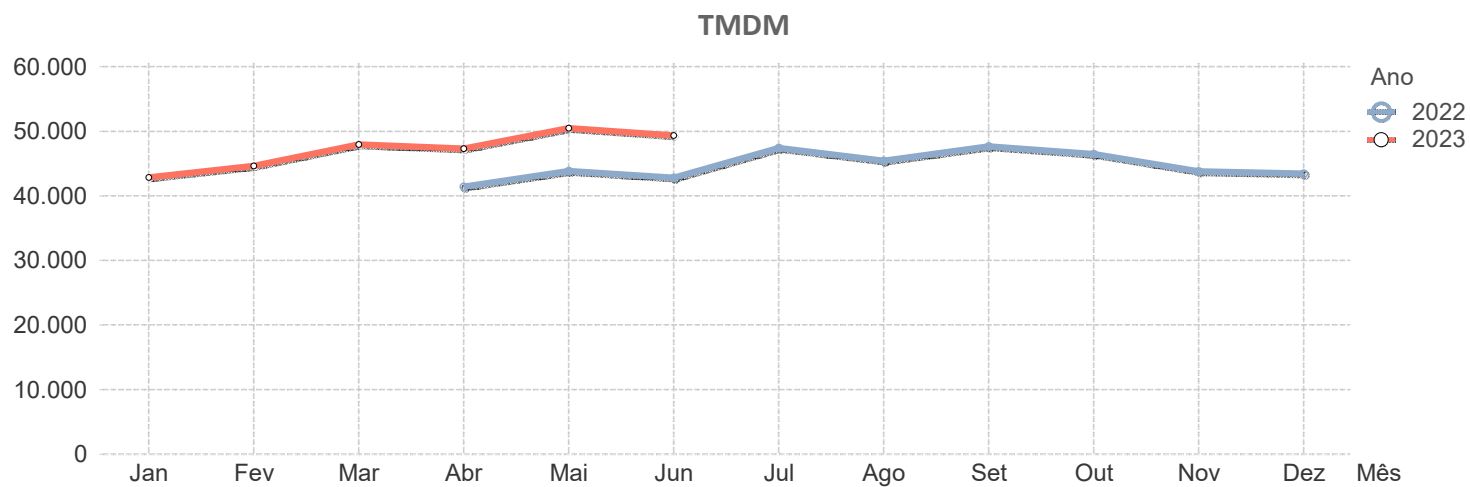
		IC22														
		2022									2023					
Sublanço	..	Abr	Mai	Jun	Jul	Ago	Set	Out	Nov	Dez	Jan	Fev	Mar	Abr	Mai	Jun
Olival Basto – Ramada	..	46.391	49.997	46.738	46.701	41.099	48.577	47.349	49.115	47.367	48.419	48.737	50.614	47.593	49.592	50.041
Ramada – Montemor	..	19.735	21.637	19.794	19.531	16.479	21.355	21.350	22.296	21.751	21.678	22.005	23.463	20.580	22.536	22.331
Média Ponderada	..	34.967	37.843	35.191	35.057	30.548	36.910	36.207	37.621	36.389	36.959	37.280	38.978	36.016	37.997	38.165



		CSB														
		2022										2023				
Sublanço	..	Abr	Mai	Jun	Jul	Ago	Set	Out	Nov	Dez	Jan	Fev	Mar	Abr	Mai	Jun
Braga Sul – Celeirós (A11)	..	19.540	20.428	19.723	22.072	24.675	22.028	19.963	19.756	19.942	19.251	20.022	20.820	21.104	22.559	22.170
Celeirós (A11) – EN14	..	30.325	32.301	31.532	34.393	37.993	34.679	32.358	32.125	31.763	31.357	32.250	33.693	33.671	36.271	34.981
EN14 – EN309	..	33.477	35.573	33.753	35.181	34.200	36.056	35.065	35.741	34.881	35.235	35.706	37.258	35.766	38.630	37.540
EN309 – EN101	..	37.829	39.947	37.903	39.117	37.852	40.158	39.473	39.970	39.173	39.265	39.990	40.484	39.966	43.119	41.880
EN101 – Circular Sul de Braga	..	43.240	45.354	42.194	43.244	42.131	44.526	43.613	44.173	43.172	43.398	43.943	45.720	44.010	47.254	45.756
Média Ponderada	..	29.885	31.546	30.098	31.999	32.937	32.531	31.011	31.193	30.772	30.584	31.276	32.404	31.896	34.314	33.368



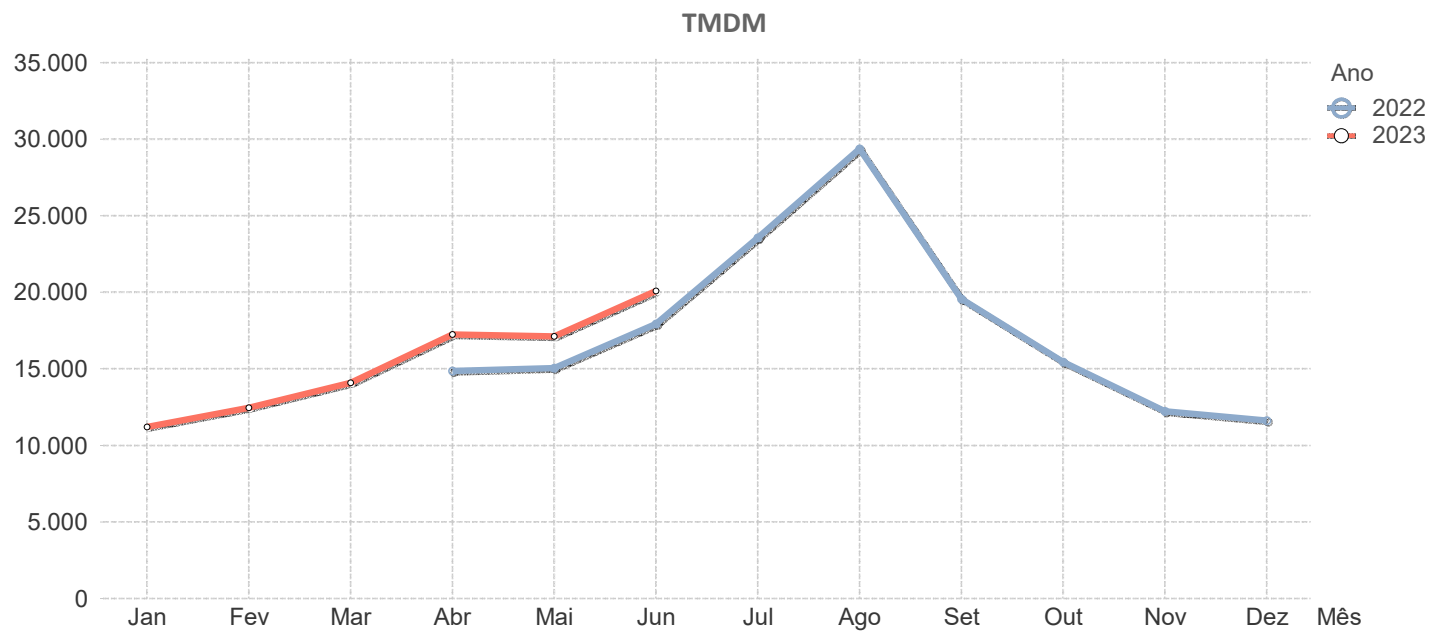
		VRI														
		2022									2023					
Sublanço	..	Abr	Mai	Jun	Jul	Ago	Set	Out	Nov	Dez	Jan	Fev	Mar	Abr	Mai	Jun
Aeroporto – São Brás	..	40.595	40.331	38.771	50.425	45.876	48.272	47.503	45.195	44.995	45.180	47.876	49.263	45.954	46.003	45.426
São Brás – VILPL	..	42.896	46.407	46.510	47.981	45.493	48.521	46.643	43.846	43.314	42.804	44.219	47.904	49.282	53.718	53.495
VILPL – Custóias	..	38.016	38.639	34.927	45.237	45.170	45.497	45.830	43.313	43.279	42.325	44.799	47.703	42.917	43.935	40.504
Média Ponderada	..	41.391	43.845	42.781	47.393	45.430	47.670	46.478	43.792	43.420	42.836	44.631	47.942	47.297	50.487	49.355



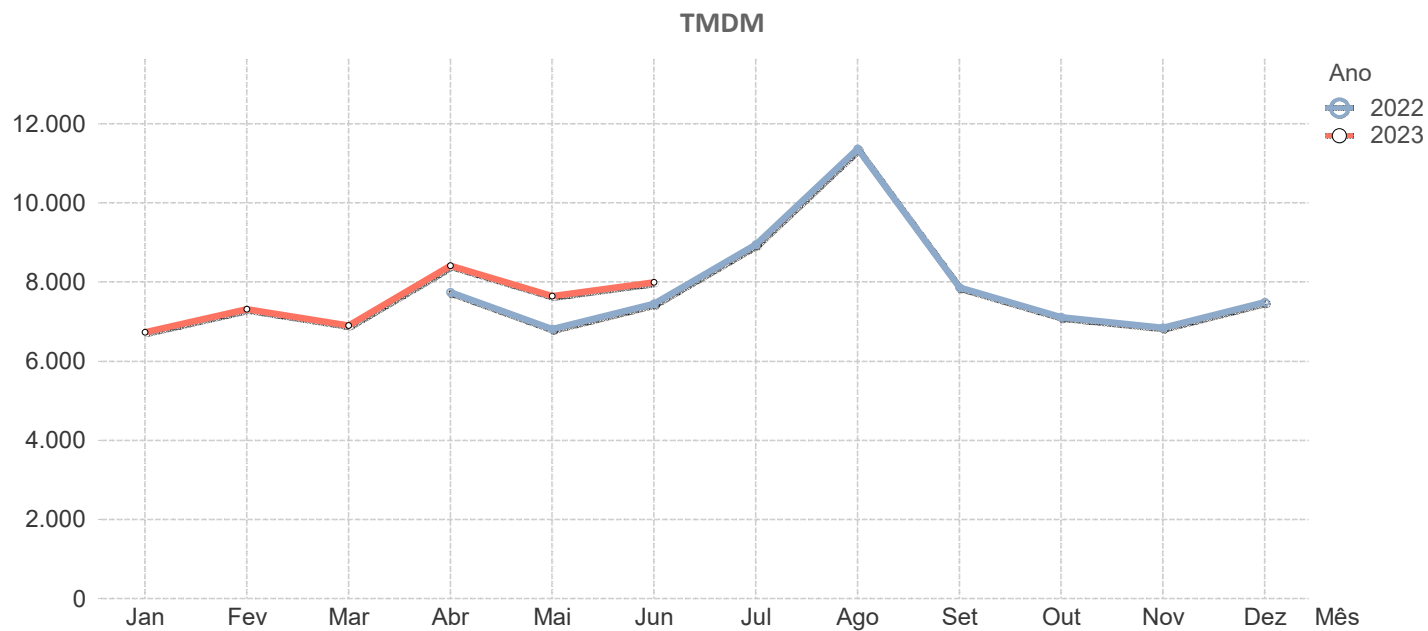
B

Tráfego Médio Diário Mensal por Concessão

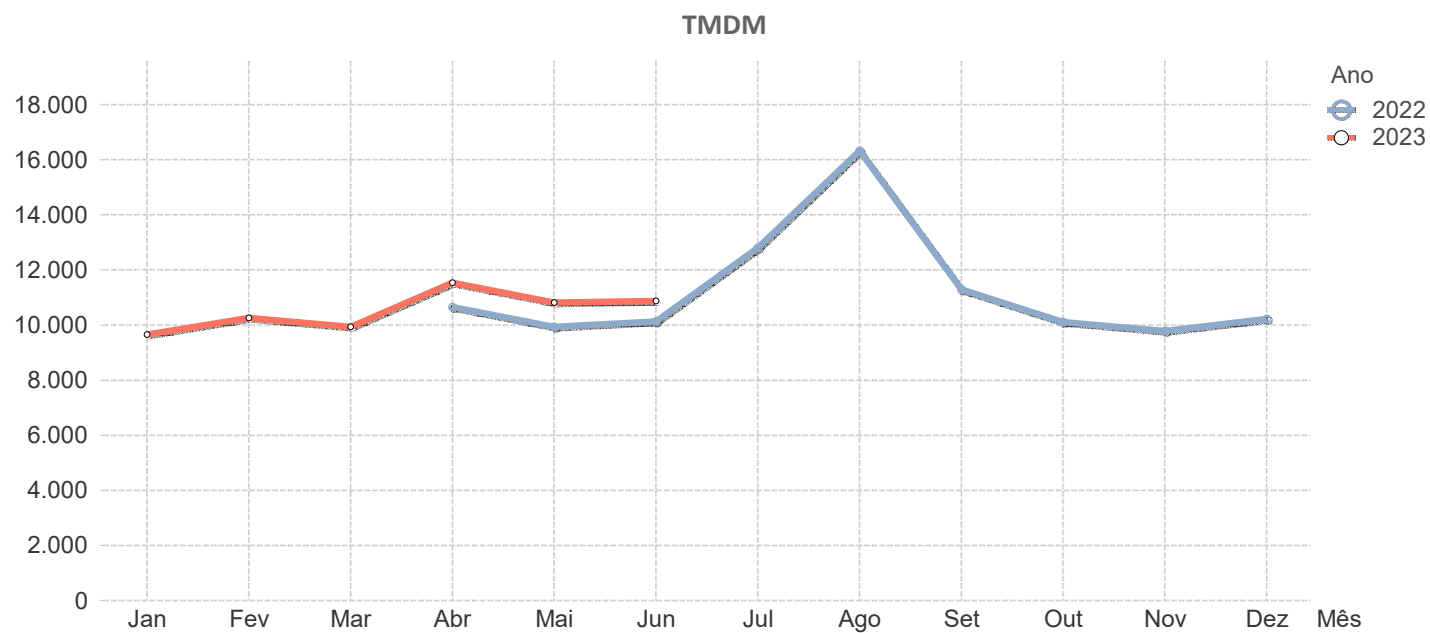
Algarve																
		2022									2023					
Estrada	..	Abr	Mai	Jun	Jul	Ago	Set	Out	Nov	Dez	Jan	Fev	Mar	Abr	Mai	Jun
A22	..	14.862	15.048	17.936	23.559	29.368	19.561	15.438	12.226	11.614	11.197	12.462	14.083	17.238	17.118	20.083
Média Ponderada		14.862	15.048	17.936	23.559	29.368	19.561	15.438	12.226	11.614	11.197	12.462	14.083	17.238	17.118	20.083



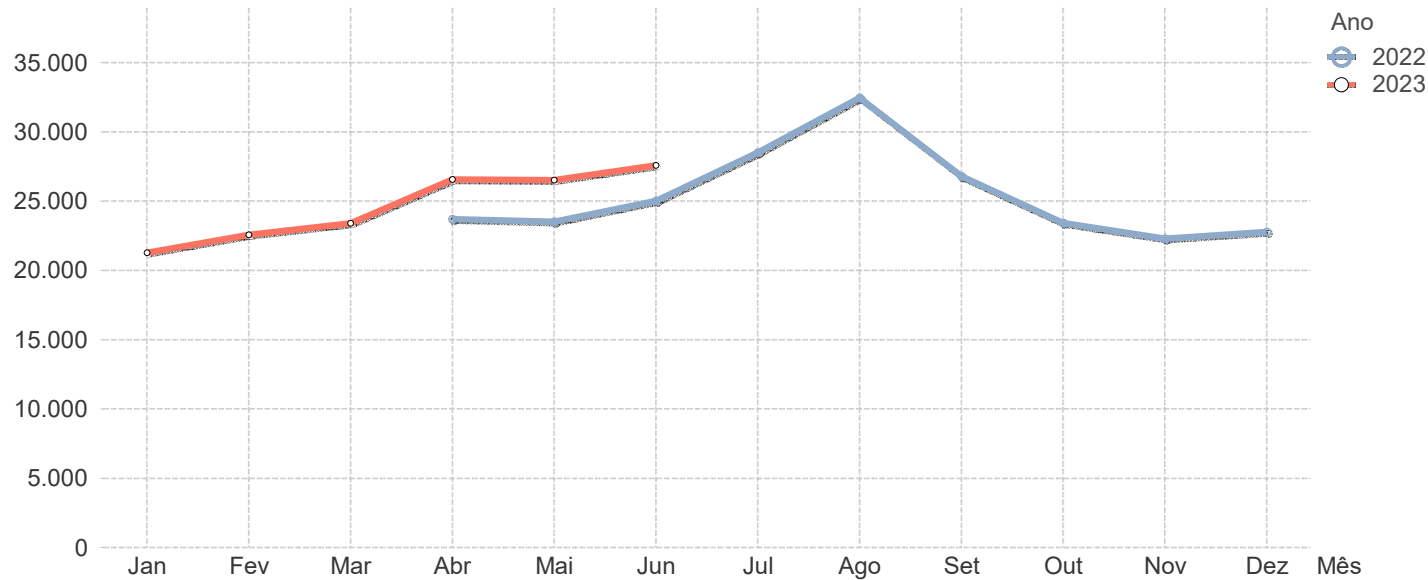
Beira Interior																
		2022										2023				
Estrada	..	Abr	Mai	Jun	Jul	Ago	Set	Out	Nov	Dez	Jan	Fev	Mar	Abr	Mai	Jun
A23	..	7.744	6.817	7.456	8.946	11.369	7.868	7.116	6.844	7.494	6.735	7.311	6.905	8.417	7.645	7.997
Média Ponderada		7.744	6.817	7.456	8.946	11.369	7.868	7.116	6.844	7.494	6.735	7.311	6.905	8.417	7.645	7.997



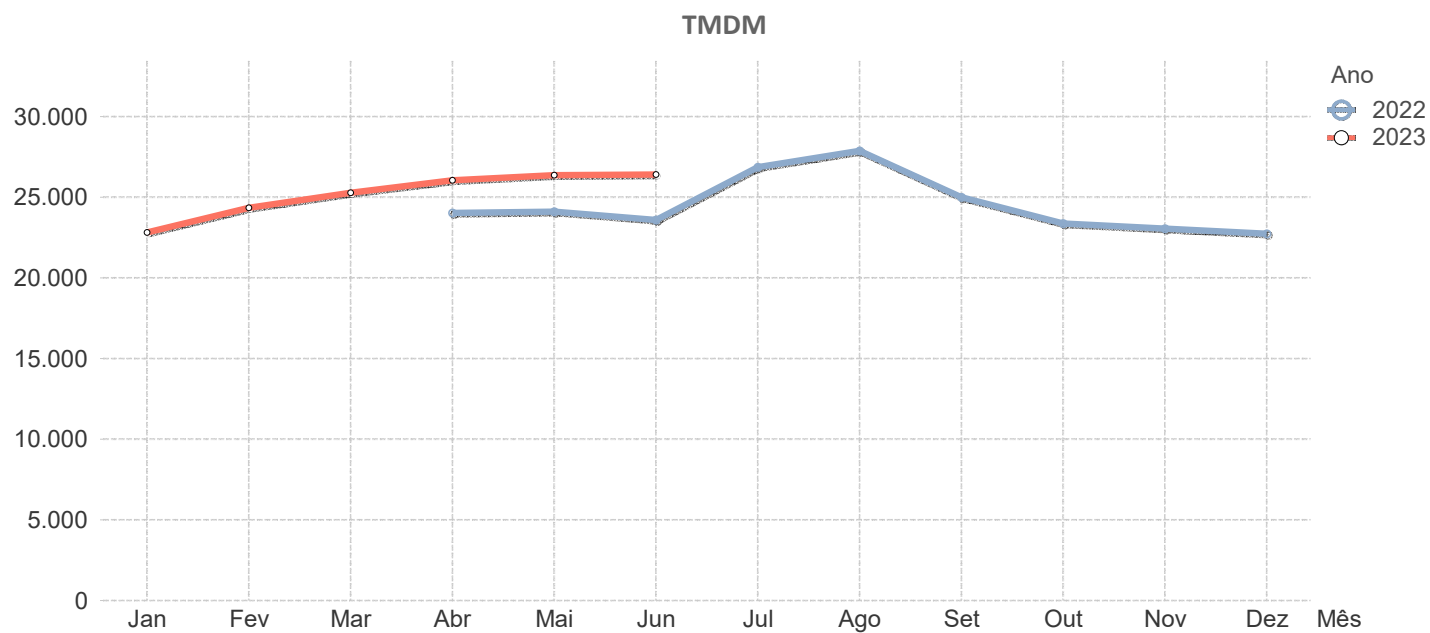
Beiras Litoral e Alta																
		2022									2023					
Estrada	..	Abr	Mai	Jun	Jul	Ago	Set	Out	Nov	Dez	Jan	Fev	Mar	Abr	Mai	Jun
A25	..	10.657	9.934	10.137	12.808	16.328	11.302	10.114	9.790	10.228	9.657	10.259	9.940	11.545	10.823	10.878
Média Ponderada		10.657	9.934	10.137	12.808	16.328	11.302	10.114	9.790	10.228	9.657	10.259	9.940	11.545	10.823	10.878



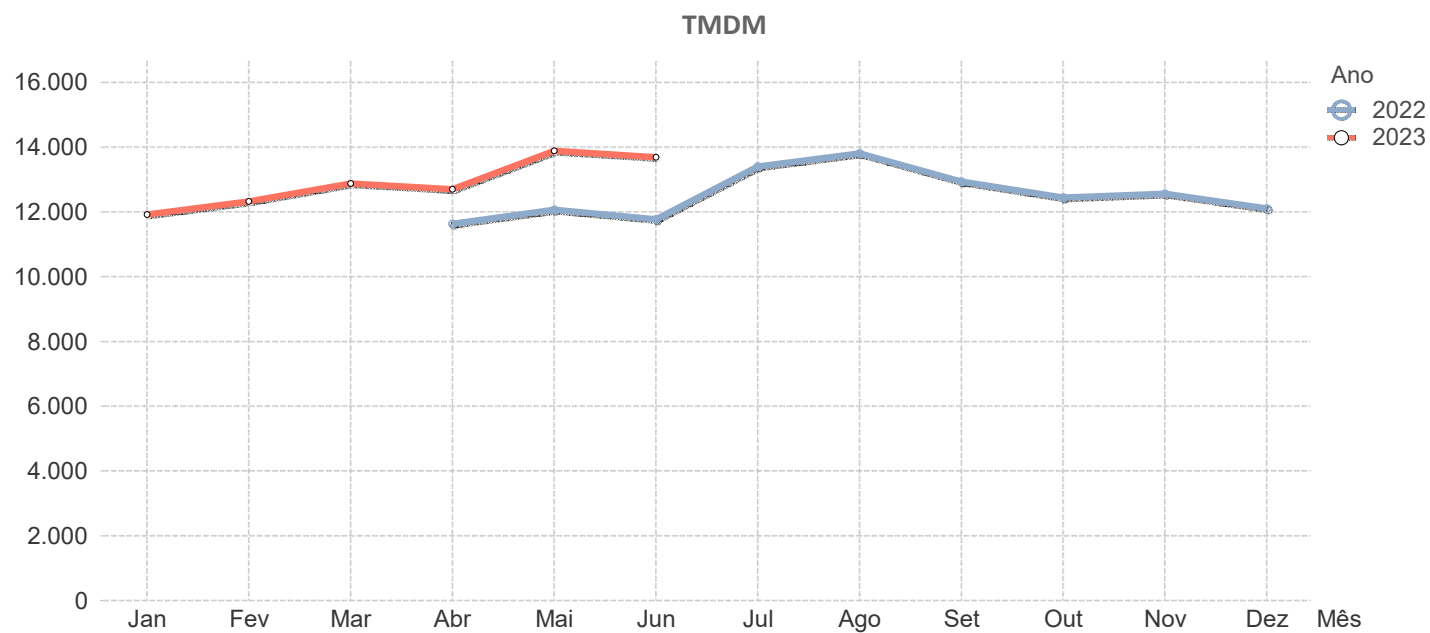
Brisa															
Estrada	2022									2023					
	Abr	Mai	Jun	Jul	Ago	Set	Out	Nov	Dez	Jan	Fev	Mar	Abr	Mai	Jun
A1	37.587	37.046	38.544	42.343	50.392	41.856	37.329	35.512	36.436	33.290	35.611	36.531	41.085	41.554	41.755
A2	19.092	18.109	22.991	29.152	34.260	23.932	17.913	15.928	16.245	15.168	16.484	17.446	21.762	19.992	24.000
A3	26.644	26.839	26.595	29.738	33.601	28.791	26.484	25.796	27.900	25.399	26.385	27.259	28.922	29.619	29.320
A4	34.636	35.452	35.196	38.598	41.496	36.184	34.509	33.492	34.489	33.216	35.226	35.988	38.188	39.050	39.353
A5	87.965	94.446	90.219	94.016	84.033	95.055	92.079	91.524	86.493	89.029	90.978	95.665	93.169	99.032	97.776
A6	6.785	6.055	6.563	7.589	8.793	7.131	6.312	5.849	6.362	5.464	5.892	5.971	7.355	6.456	6.892
A9	23.334	24.942	23.671	25.109	22.570	26.374	25.585	26.644	25.379	25.365	25.925	27.916	26.395	29.532	28.773
A10	8.176	8.319	8.788	9.500	10.076	9.290	8.334	8.343	8.293	7.927	8.194	8.626	9.228	9.645	9.959
A12	21.068	21.808	22.899	26.748	26.807	23.972	21.143	20.390	19.990	19.427	20.365	21.657	23.919	23.625	25.634
A12-1	7.026	7.741	7.250	7.229	6.586	7.135	7.309	7.679	6.842	7.422	7.260	8.176	7.249	8.087	8.029
A13	4.923	4.488	6.221	8.896	12.470	7.503	4.620	4.114	4.102	3.772	4.080	4.377	6.409	5.810	7.242
A14	7.680	8.100	8.284	10.742	11.792	8.438	7.410	7.091	7.195	7.225	7.735	7.738	8.476	8.588	9.018
CSB	29.885	31.546	30.098	31.999	32.937	32.531	31.011	31.193	30.772	30.584	31.276	32.404	31.896	34.314	33.368
Média Ponderada	23.701	23.513	25.024	28.511	32.464	26.805	23.438	22.302	22.776	21.278	22.571	23.401	26.575	26.530	27.599

TMDM


Costa de Prata																
		2022									2023					
Estrada	..	Abr	Mai	Jun	Jul	Ago	Set	Out	Nov	Dez	Jan	Fev	Mar	Abr	Mai	Jun
A17	..	13.166	12.960	13.241	15.950	18.567	14.409	13.088	12.725	12.470	12.053	13.201	13.801	15.059	15.243	15.231
A25	..	28.496	28.130	27.947	34.389	37.660	29.698	26.999	25.803	25.820	25.646	27.062	29.811	31.835	30.439	31.005
A29	..	24.176	24.514	23.504	25.639	25.295	24.913	23.649	23.828	23.298	23.725	25.350	25.630	25.693	26.733	26.588
A44	..	66.483	67.831	67.011	70.526	66.635	67.688	65.275	63.972	64.284	63.993	67.577	68.790	68.612	70.168	70.062
Média Ponderada	..	24.029	24.120	23.602	26.865	27.885	25.004	23.371	23.068	22.752	22.824	24.360	25.289	26.055	26.378	26.422

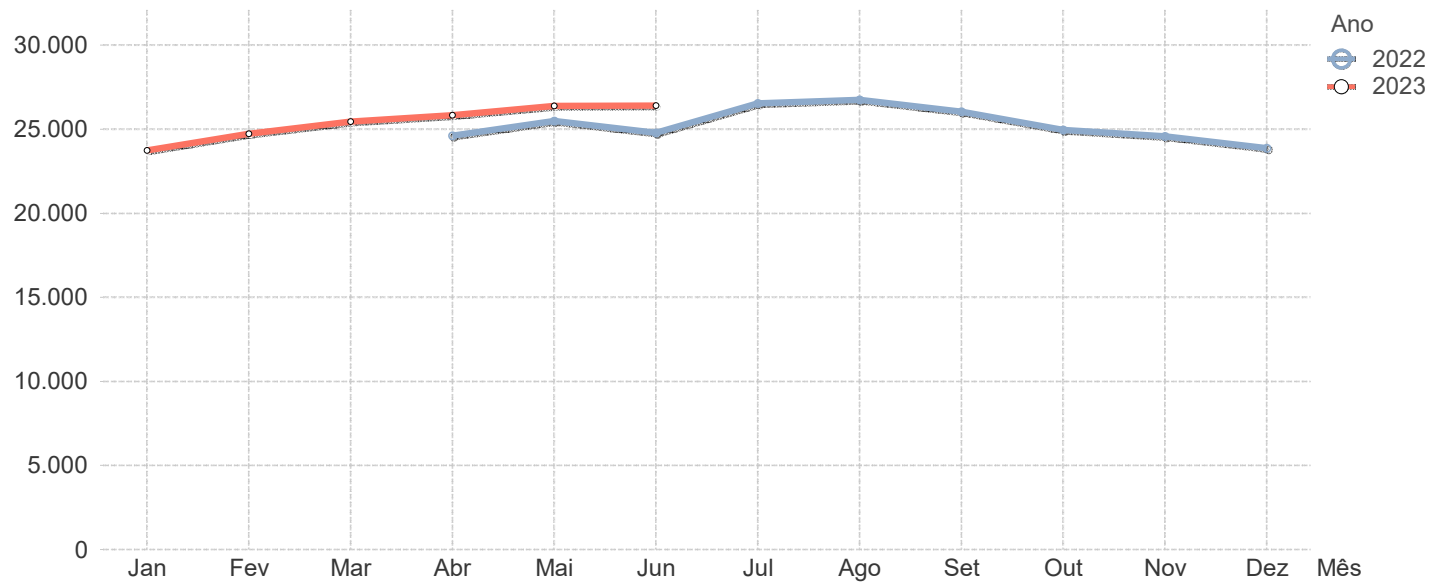


		Douro Litoral														
		2022						2023								
Estrada	..	Abr	Mai	Jun	Jul	Ago	Set	Out	Nov	Dez	Jan	Fev	Mar	Abr	Mai	Jun
A32	..	9.656	10.086	9.763	10.663	10.482	10.440	10.134	10.198	10.227	10.038	10.254	10.732	10.539	11.362	11.175
A41	..	14.260	14.717	14.444	16.909	18.039	16.133	15.385	15.548	14.672	14.466	15.031	15.740	15.621	17.201	16.997
A43	..	7.304	7.617	7.365	7.989	7.347	8.052	8.002	8.061	7.660	7.608	7.972	8.151	7.729	8.532	8.367
Média Ponderada	..	11.635	12.066	11.774	13.403	13.807	12.942	12.450	12.561	12.106	11.923	12.324	12.882	12.701	13.888	13.695

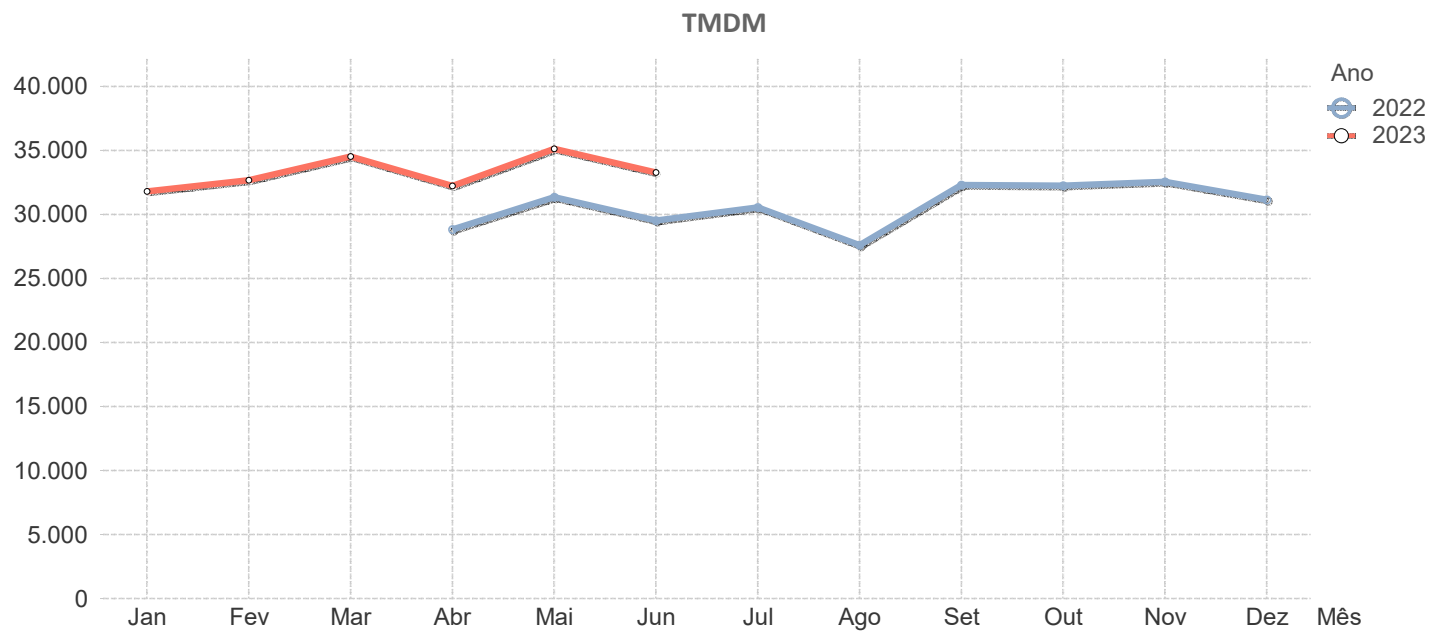


Infraestruturas de Portugal

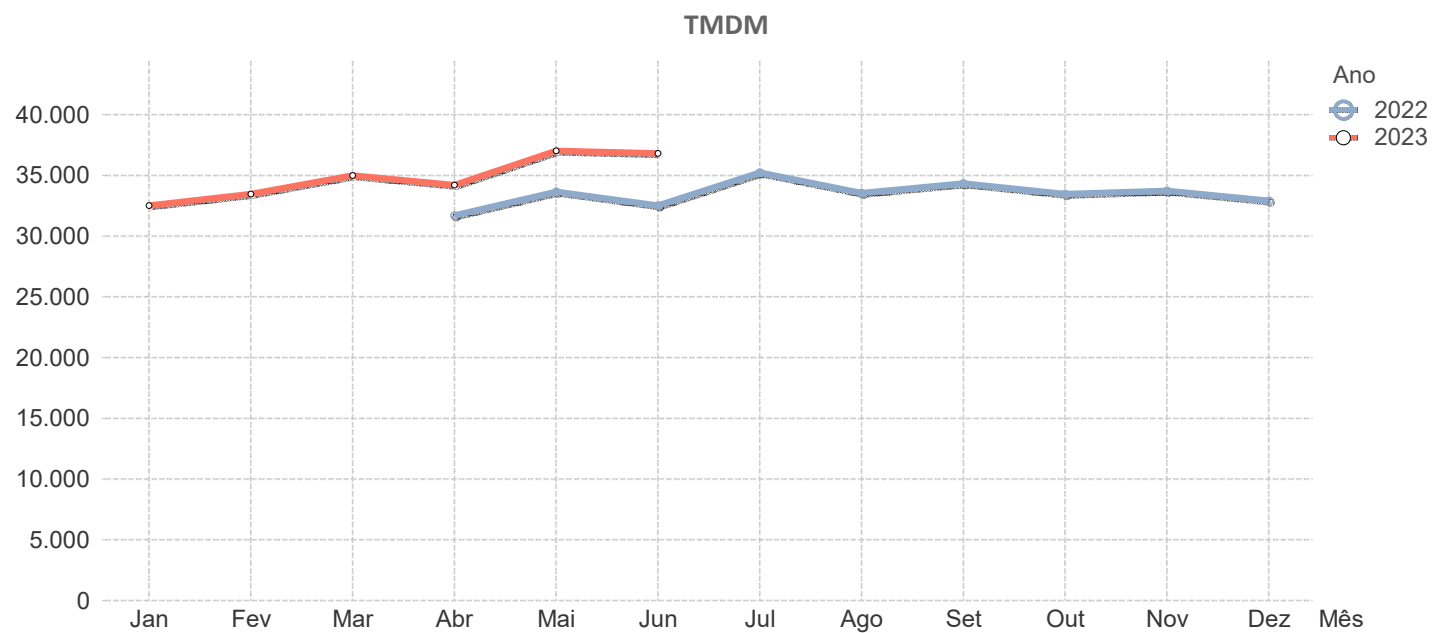
Estrada	2022										2023					
	Abr	Mai	Jun	Jul	Ago	Set	Out	Nov	Dez	Jan	Fev	Mar	Abr	Mai	Jun	
A1	98.178	100.642	99.212	103.524	101.568	102.430	99.660	96.601	96.454	96.118	99.105	101.492	100.403	104.939	103.708	
A3	17.461	16.284	16.945	19.479	23.649	17.724	16.973	15.684	13.871	11.681	14.554	14.016	16.796	16.363	16.572	
A4	8.458	8.136	8.156	9.186	12.030	9.029	8.231	7.832	8.070	7.348	8.023	7.865	8.898	8.622	8.661	
A8	5.762	6.047	6.122	7.305	9.126	6.791	5.999	5.927	5.715	5.688	5.899	6.272	6.646	7.092	6.990	
A13	5.104	5.195	5.323	5.838	6.792	5.652	5.212	5.273	4.974	4.688	5.048	5.158	5.730	5.981	5.819	
A13-1	4.165	4.256	4.292	4.920	5.891	4.626	4.231	4.192	4.100	3.838	4.140	4.198	4.736	4.913	4.837	
A19	11.747	12.701	11.912	12.062	11.979	12.476	12.254	12.393	11.880	11.806	11.874	12.631	11.818	12.966	12.490	
A20	90.866	93.440	91.022	94.822	94.681	95.152	90.446	89.746	88.879	88.731	91.627	95.749	94.152	98.539	96.508	
A21	14.255	14.799	13.894	16.031	14.708	14.625	14.128	13.560	13.461	13.853	13.455	14.197	14.931	15.568	15.405	
A22	11.000	10.512	12.136	16.563	22.123	13.526	11.633	9.309	8.806	8.007	9.366	9.758	13.322	11.702	13.106	
A23	15.578	14.776	15.729	17.476	20.467	16.671	14.904	15.105	14.352	13.244	14.432	13.661	16.903	16.246	16.691	
A24	4.781	4.587	4.725	5.273	7.488	5.185	4.582	4.224	4.409	5.724	6.069	6.031	5.627	5.367	5.495	
A28	114.806	113.741	116.161	118.012	114.164	119.066	115.824	112.530	110.390	110.434	113.576	117.354	117.229	122.402	121.002	
A33	28.910	31.697	29.804	34.196	31.341	31.858	29.969	29.771	28.335	28.324	29.450	31.552	31.834	32.717	34.089	
A43	38.557	39.695	38.531	39.719	36.375	39.948	39.248	38.801	38.424	37.774	38.391	39.978	38.265	40.922	39.972	
A44	65.484	68.128	66.508	70.817	63.413	68.680	66.993	67.559	68.283	67.521	68.046	70.166	68.344	72.146	71.376	
IP7	78.632	82.675	79.661	83.197	78.260	84.526	82.887	81.793	76.908	78.885	81.672	86.108	84.629	85.227	82.888	
IC2	30.522	32.538	30.578	30.888	28.014	30.654	31.158	31.029	29.451	30.001	30.492	32.941	32.736	32.840	33.254	
IC16	44.070	46.642	44.738	45.128	39.551	45.344	43.939	43.070	43.033	41.331	42.462	44.366	41.655	43.037	42.245	
IC17	81.481	86.700	80.604	84.486	77.409	84.383	84.884	83.676	79.828	83.017	85.821	88.346	85.848	88.322	87.878	
IC19	110.178	118.090	112.321	115.343	107.611	116.085	113.662	112.276	106.597	110.460	115.035	116.898	111.305	114.095	114.915	
IC20	49.415	53.705	53.654	65.488	61.893	52.595	48.806	46.575	43.873	45.505	47.278	49.706	56.406	54.513	59.936	
IC21	29.032	30.817	29.357	30.514	27.903	31.067	30.185	30.917	29.906	29.786	29.763	31.297	29.947	31.793	31.424	
IC22	34.967	37.843	35.191	35.057	30.548	36.910	36.207	37.621	36.389	36.959	37.280	38.978	36.016	37.997	38.165	
Média Ponderada	24.612	25.487	24.794	26.549	26.752	26.045	24.970	24.590	23.870	23.743	24.730	25.450	25.838	26.395	26.412	

TMDM


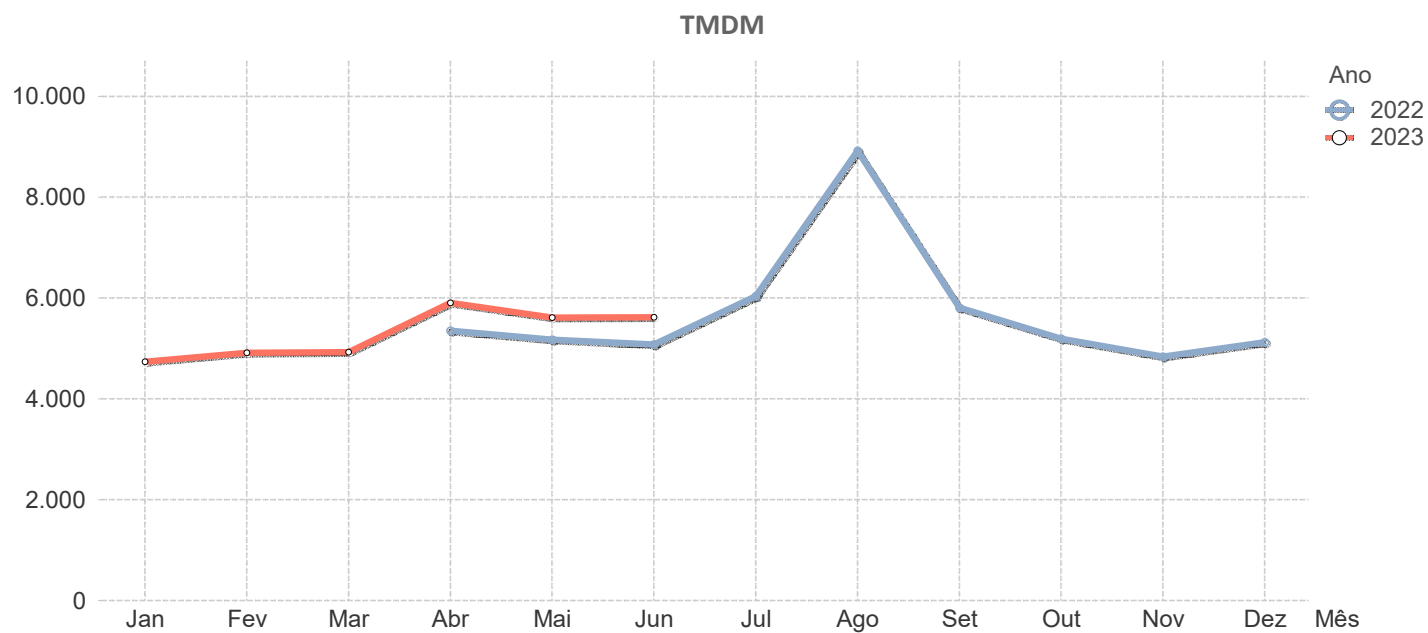
Grande Lisboa																
		2022									2023					
Estrada	..	Abr	Mai	Jun	Jul	Ago	Set	Out	Nov	Dez	Jan	Fev	Mar	Abr	Mai	Jun
A16	..	28.812	31.350	29.529	30.556	27.604	32.305	32.240	32.555	31.141	31.809	32.668	34.512	32.231	35.124	33.279
Média Ponderada		28.812	31.350	29.529	30.556	27.604	32.305	32.240	32.555	31.141	31.809	32.668	34.512	32.231	35.124	33.279



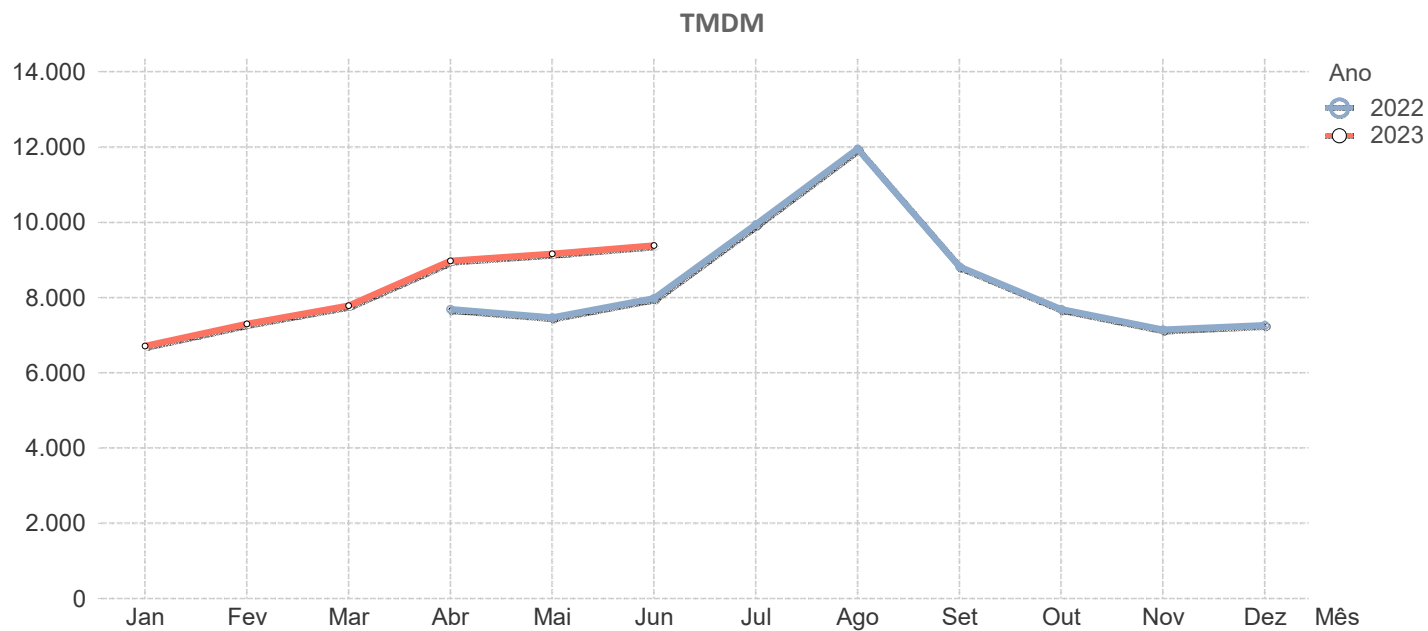
		Grande Porto														
		2022						2023								
Estrada	..	Abr	Mai	Jun	Jul	Ago	Set	Out	Nov	Dez	Jan	Fev	Mar	Abr	Mai	Jun
A4	..	54.242	59.298	57.448	61.010	55.294	59.120	57.735	57.062	57.697	56.817	58.745	62.039	61.370	67.645	67.282
A41	..	34.190	35.677	34.513	37.496	36.057	36.509	35.565	36.388	34.899	34.254	34.940	36.484	35.463	38.208	38.144
A42	..	17.282	18.311	17.534	19.247	19.121	18.705	18.243	18.698	17.925	18.072	18.792	19.241	18.672	19.966	19.752
VRI	..	41.391	43.845	42.781	47.393	45.430	47.670	46.478	43.792	43.420	42.836	44.631	47.942	47.297	50.487	49.355
Média Ponderada	..	31.708	33.656	32.526	35.231	33.549	34.326	33.472	33.735	32.905	32.511	33.468	34.993	34.211	37.025	36.802



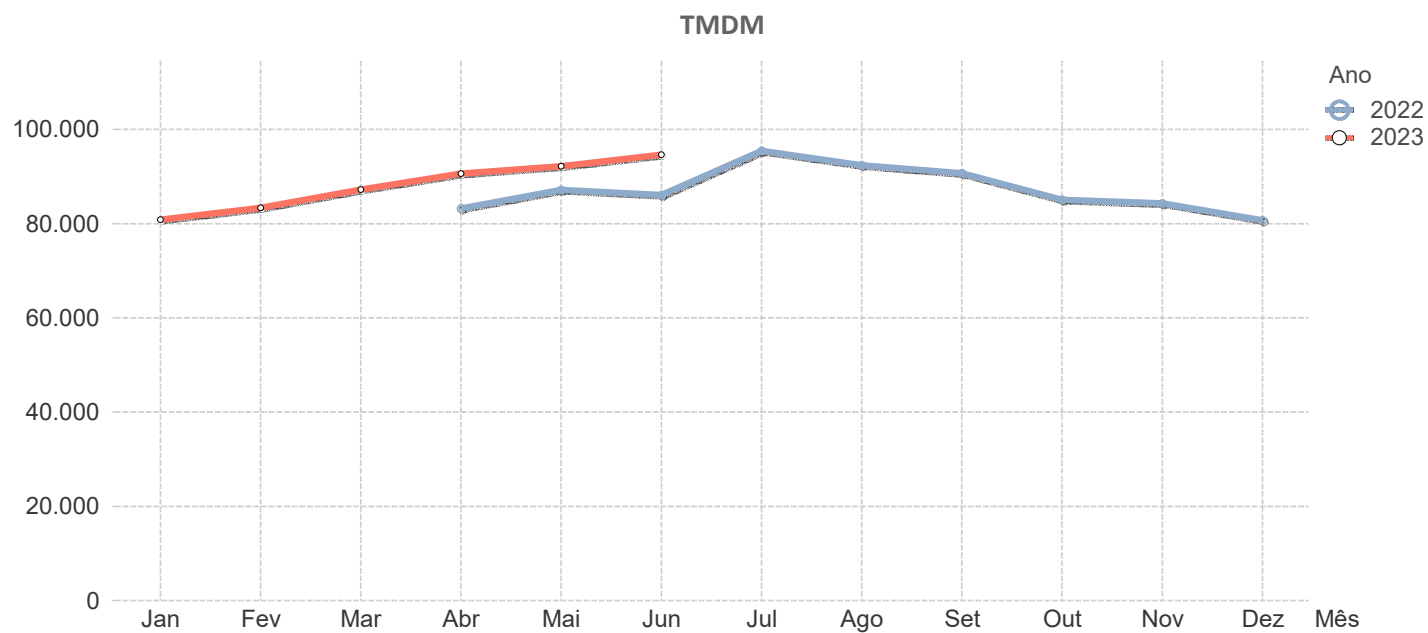
Interior Norte																
		2022									2023					
Estrada	..	Abr	Mai	Jun	Jul	Ago	Set	Out	Nov	Dez	Jan	Fev	Mar	Abr	Mai	Jun
A24	..	5.350	5.177	5.078	6.041	8.920	5.809	5.196	4.841	5.123	4.738	4.912	4.928	5.902	5.614	5.618
Média Ponderada		5.350	5.177	5.078	6.041	8.920	5.809	5.196	4.841	5.123	4.738	4.912	4.928	5.902	5.614	5.618



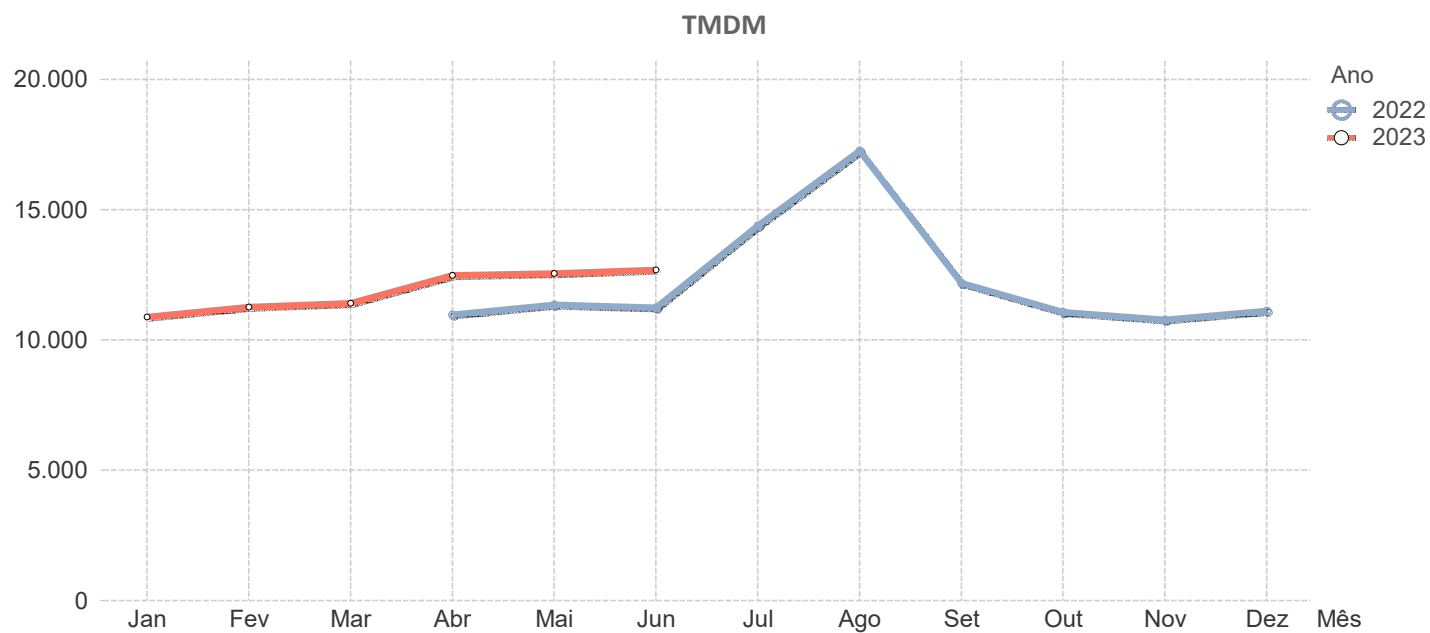
Litoral Centro																
		2022									2023					
Estrada	..	Abr	Mai	Jun	Jul	Ago	Set	Out	Nov	Dez	Jan	Fev	Mar	Abr	Mai	Jun
A17	..	7.691	7.472	7.979	9.943	11.953	8.827	7.691	7.147	7.262	6.709	7.299	7.786	8.974	9.166	9.384
Média Ponderada		7.691	7.472	7.979	9.943	11.953	8.827	7.691	7.147	7.262	6.709	7.299	7.786	8.974	9.166	9.384



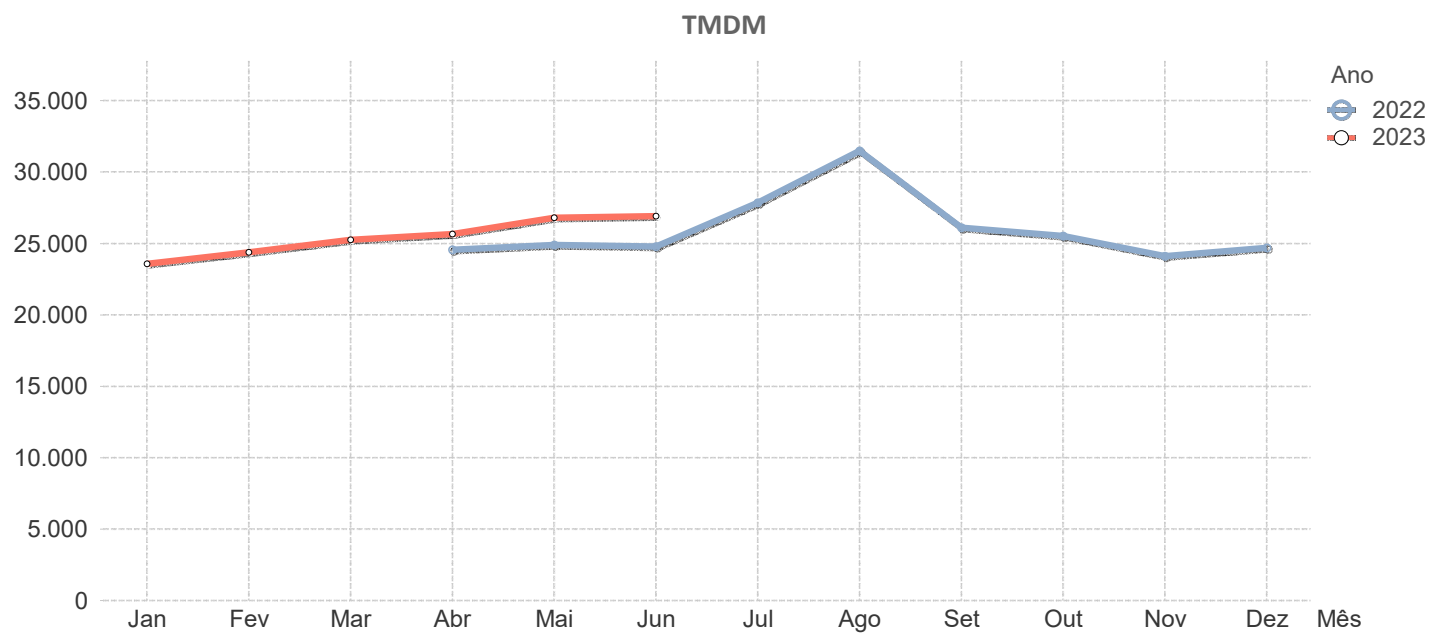
		Lusoponte														
		2022									2023					
Estrada	..	Abr	Mai	Jun	Jul	Ago	Set	Out	Nov	Dez	Jan	Fev	Mar	Abr	Mai	Jun
A2	..	139.713	145.760	145.274	158.697	153.753	148.019	140.951	138.013	132.070	133.669	138.853	143.816	149.031	151.677	154.511
A12	..	64.410	67.640	66.379	74.390	71.996	71.603	66.478	66.392	63.616	63.272	64.873	68.387	71.213	72.381	74.660
Média Ponderada		83.236	87.170	86.103	95.467	92.435	90.707	85.096	84.297	80.730	80.871	83.368	87.244	90.668	92.205	94.623



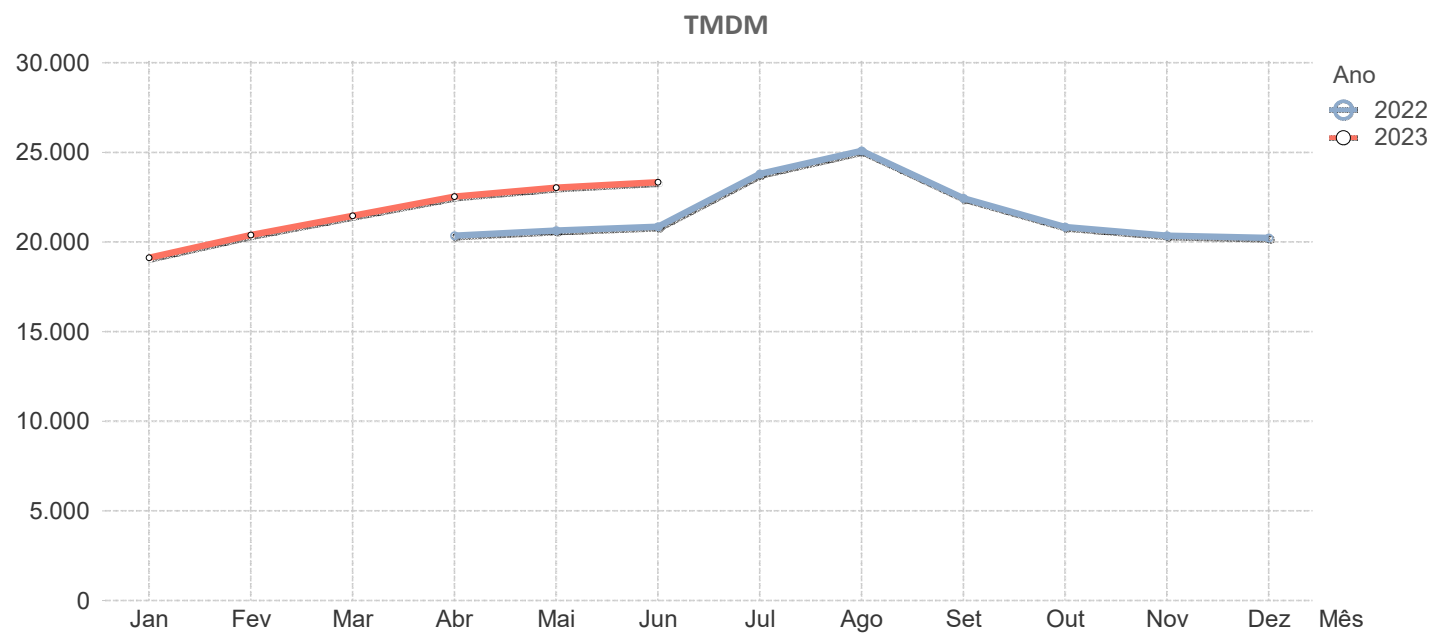
		Norte														
		2022									2023					
Estrada	..	Abr	Mai	Jun	Jul	Ago	Set	Out	Nov	Dez	Jan	Fev	Mar	Abr	Mai	Jun
A7	..	9.683	9.790	9.824	13.063	16.274	10.643	9.483	9.144	9.630	9.369	9.697	9.688	10.929	10.672	10.919
A11	..	12.854	13.658	13.319	16.320	18.710	14.470	13.391	13.156	13.315	13.118	13.583	13.942	14.755	15.318	15.301
Média Ponderada	..	10.966	11.355	11.238	14.381	17.259	12.191	11.064	10.767	11.121	10.886	11.269	11.410	12.477	12.552	12.692



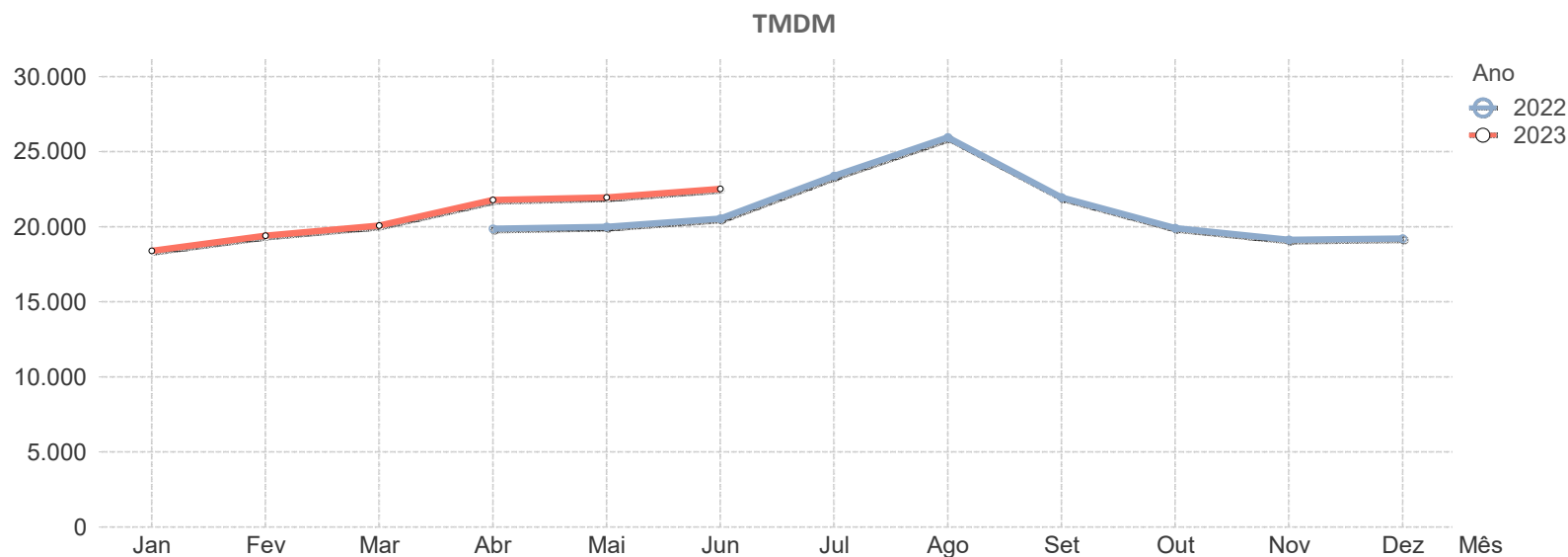
		Norte Litoral														
		2022										2023				
Estrada	..	Abr	Mai	Jun	Jul	Ago	Set	Out	Nov	Dez	Jan	Fev	Mar	Abr	Mai	Jun
A27	..	10.032	10.365	10.312	11.807	15.196	11.288	11.080	9.835	9.928	10.023	10.469	10.647	10.893	11.310	11.480
A28	..	28.611	28.958	28.819	32.331	36.032	30.233	29.543	28.094	28.807	27.367	28.252	29.330	29.774	31.134	31.217
Média Ponderada		24.561	24.905	24.785	27.857	31.490	26.103	25.518	24.113	24.691	23.586	24.375	25.257	25.658	26.812	26.914



		Oeste														
		2022									2023					
Estrada	..	Abr	Mai	Jun	Jul	Ago	Set	Out	Nov	Dez	Jan	Fev	Mar	Abr	Mai	Jun
A8	..	25.061	25.378	25.542	28.982	30.444	27.596	25.692	25.099	24.992	23.596	25.170	26.458	27.715	28.418	28.599
A15	..	5.200	5.363	5.719	7.145	7.827	5.851	5.181	5.058	4.883	4.689	4.983	5.372	5.816	5.704	6.372
Média Ponderada		20.364	20.645	20.855	23.818	25.096	22.453	20.842	20.359	20.236	19.125	20.396	21.472	22.537	23.047	23.343



Concessão	Ano Mês	2022									2023					
		Abr	Mai	Jun	Jul	Ago	Set	Out	Nov	Dez	Jan	Fev	Mar	Abr	Mai	Jun
Algarve		14.862	15.048	17.936	23.559	29.368	19.561	15.438	12.226	11.614	11.197	12.462	14.083	17.238	17.118	20.083
Beira Interior		7.744	6.817	7.456	8.946	11.369	7.868	7.116	6.844	7.494	6.735	7.311	6.905	8.417	7.645	7.997
Beiras Litoral e Alta		10.657	9.934	10.137	12.808	16.328	11.302	10.114	9.790	10.228	9.657	10.259	9.940	11.545	10.823	10.878
Brisa		23.701	23.513	25.024	28.511	32.464	26.805	23.438	22.302	22.776	21.278	22.571	23.401	26.575	26.530	27.599
Costa de Prata		24.029	24.120	23.602	26.865	27.885	25.004	23.371	23.068	22.752	22.824	24.360	25.289	26.055	26.378	26.422
Douro Litoral		11.635	12.066	11.774	13.403	13.807	12.942	12.450	12.561	12.106	11.923	12.324	12.882	12.701	13.888	13.695
Grande Lisboa		28.812	31.350	29.529	30.556	27.604	32.305	32.240	32.555	31.141	31.809	32.668	34.512	32.231	35.124	33.279
Grande Porto		31.708	33.656	32.526	35.231	33.549	34.326	33.472	33.735	32.905	32.511	33.468	34.993	34.211	37.025	36.802
Infraestruturas de Po...		24.612	25.487	24.794	26.549	26.752	26.045	24.970	24.590	23.870	23.743	24.730	25.450	25.838	26.395	26.412
Interior Norte		5.350	5.177	5.078	6.041	8.920	5.809	5.196	4.841	5.123	4.738	4.912	4.928	5.902	5.614	5.618
Litoral Centro		7.691	7.472	7.979	9.943	11.953	8.827	7.691	7.147	7.262	6.709	7.299	7.786	8.974	9.166	9.384
Lusoponte		83.236	87.170	86.103	95.467	92.435	90.707	85.096	84.297	80.730	80.871	83.368	87.244	90.668	92.205	94.623
Norte		10.966	11.355	11.238	14.381	17.259	12.191	11.064	10.767	11.121	10.886	11.269	11.410	12.477	12.552	12.692
Norte Litoral		24.561	24.905	24.785	27.857	31.490	26.103	25.518	24.113	24.691	23.586	24.375	25.257	25.658	26.812	26.914
Oeste		20.364	20.645	20.855	23.818	25.096	22.453	20.842	20.359	20.236	19.125	20.396	21.472	22.537	23.047	23.343
Média Ponderada		19.878	20.000	20.537	23.384	25.960	21.950	19.918	19.143	19.208	18.403	19.401	20.075	21.785	21.963	22.525

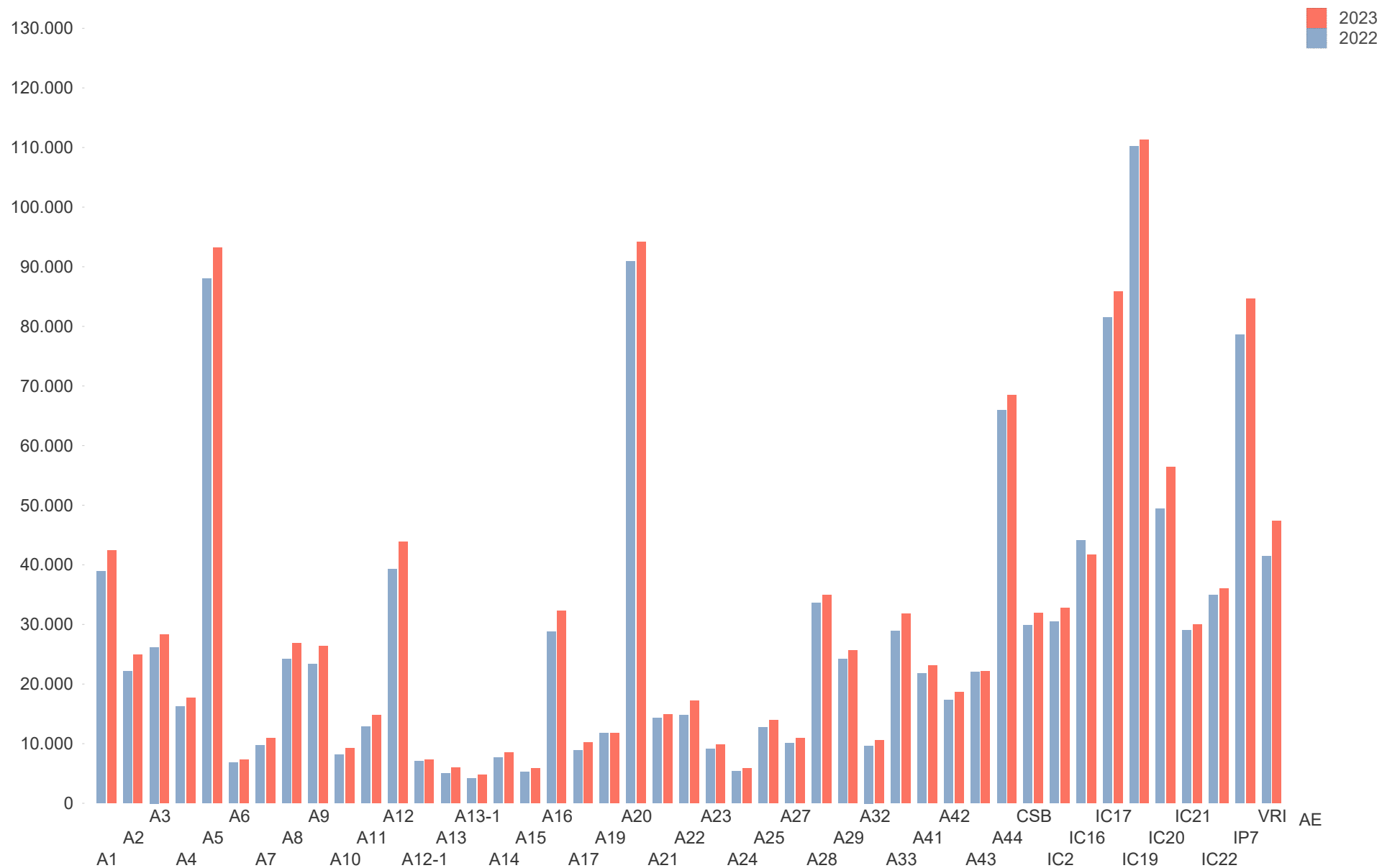


C

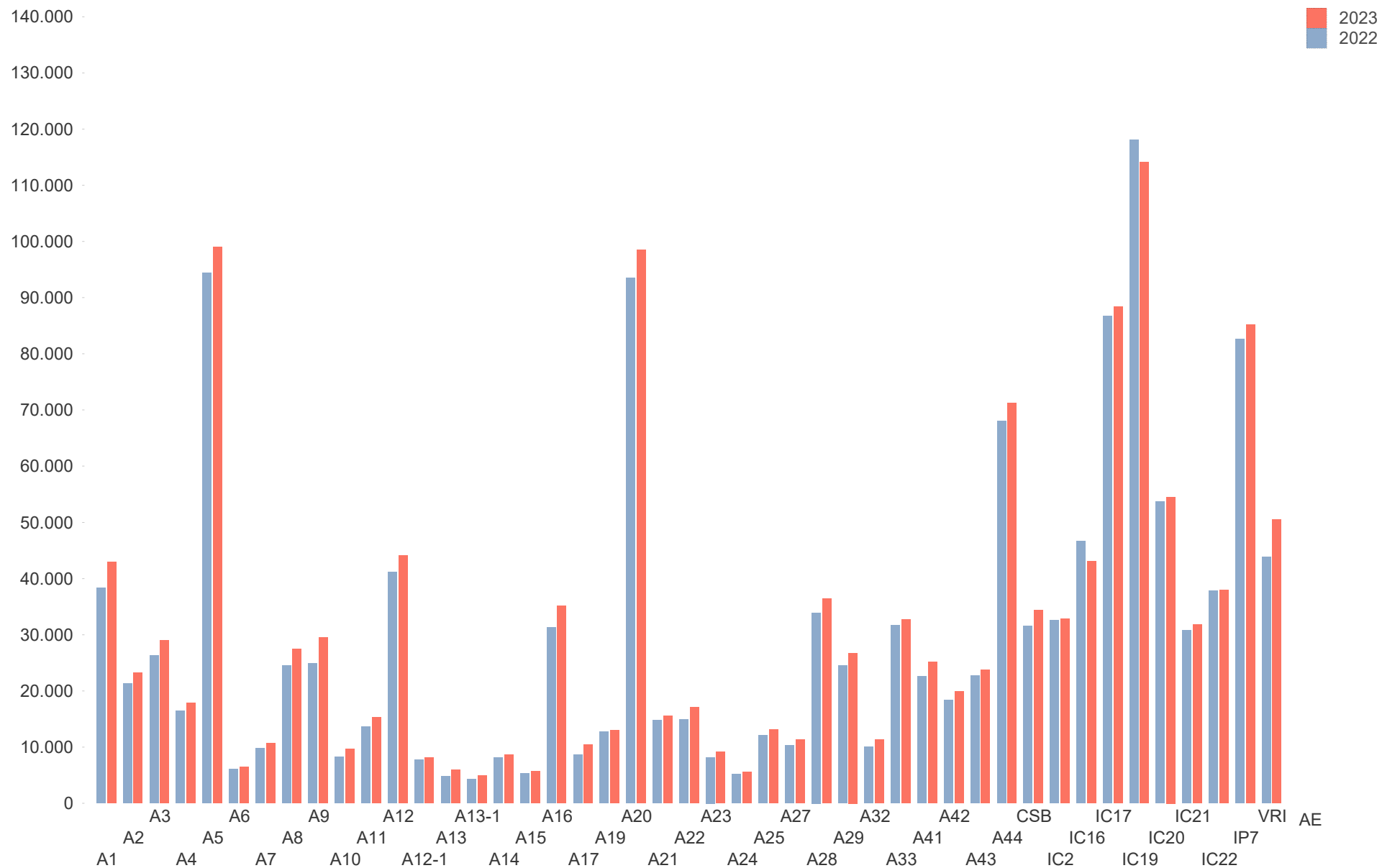
Variação do Tráfego Médio Diário por Trimestre

Estrada	Abr			Mai			Jun		
	2022	2023	Var.	2022	2023	Var.	2022	2023	Var.
A1	38.898	42.364	8,9%	38.403	42.920	11,8%	39.856	43.090	8,1%
A2	22.098	24.933	12,8%	21.290	23.274	9,3%	26.037	27.252	4,7%
A3	26.193	28.326	8,1%	26.321	28.968	10,1%	26.121	28.694	9,8%
A4	16.255	17.672	8,7%	16.405	17.914	9,2%	16.289	17.997	10,5%
A5	87.965	93.169	5,9%	94.446	99.032	4,9%	90.219	97.776	8,4%
A6	6.785	7.355	8,4%	6.055	6.456	6,6%	6.563	6.892	5,0%
A7	9.683	10.929	12,9%	9.790	10.672	9,0%	9.824	10.919	11,1%
A8	24.208	26.784	10,6%	24.523	27.476	12,0%	24.684	27.644	12,0%
A9	23.334	26.395	13,1%	24.942	29.532	18,4%	23.671	28.773	21,6%
A10	8.176	9.228	12,9%	8.319	9.645	15,9%	8.788	9.959	13,3%
A11	12.854	14.755	14,8%	13.658	15.318	12,2%	13.319	15.301	14,9%
A12	39.296	43.809	11,5%	41.083	44.130	7,4%	41.185	46.252	12,3%
A12-1	7.026	7.249	3,2%	7.741	8.087	4,5%	7.250	8.029	10,7%
A13	5.016	5.999	19,6%	4.853	5.913	21,8%	5.757	6.384	10,9%
A13-1	4.165	4.736	13,7%	4.256	4.913	15,4%	4.292	4.837	12,7%
A14	7.680	8.476	10,4%	8.100	8.588	6,0%	8.284	9.018	8,9%
A15	5.200	5.816	11,8%	5.363	5.704	6,4%	5.719	6.372	11,4%
A16	28.812	32.231	11,9%	31.350	35.124	12,0%	29.529	33.279	12,7%
A17	8.839	10.250	16,0%	8.623	10.440	21,1%	9.083	10.610	16,8%
A19	11.747	11.818	0,6%	12.701	12.966	2,1%	11.912	12.490	4,9%
A20	90.866	94.152	3,6%	93.440	98.539	5,5%	91.022	96.508	6,0%
A21	14.265	14.931	4,7%	14.799	15.568	5,2%	13.894	15.405	10,9%
A22	14.795	17.173	16,1%	14.968	17.028	13,8%	17.834	19.967	12,0%
A23	9.116	9.904	8,6%	8.211	9.152	11,5%	8.905	9.520	6,9%
A24	5.336	5.895	10,5%	5.162	5.608	8,6%	5.069	5.615	10,8%
A25	12.747	13.922	9,2%	12.065	13.120	8,7%	12.223	13.235	8,3%
A27	10.032	10.893	8,6%	10.365	11.310	9,1%	10.312	11.480	11,3%
A28	33.649	34.885	3,7%	33.913	36.468	7,5%	33.924	36.464	7,5%
A29	24.176	25.693	6,3%	24.514	26.733	9,1%	23.504	26.588	13,1%
A32	9.656	10.539	9,2%	10.086	11.362	12,7%	9.763	11.175	14,5%
A33	28.910	31.834	10,1%	31.697	32.717	3,2%	29.804	34.089	14,4%
A41	21.762	23.089	6,1%	22.607	25.108	11,1%	21.998	24.957	13,4%
A42	17.282	18.672	8,0%	18.311	19.966	9,0%	17.534	19.752	12,7%
A43	22.057	22.143	0,4%	22.759	23.822	4,7%	22.077	23.286	5,5%
A44	65.935	68.465	3,8%	67.994	71.254	4,8%	66.735	70.783	6,1%
CSB	29.885	31.896	6,7%	31.546	34.314	8,8%	30.098	33.368	10,9%
VRI	41.391	47.297	14,3%	43.845	50.487	15,1%	42.781	49.355	15,4%
IP7	78.632	84.629	7,6%	82.675	85.227	3,1%	79.661	82.888	4,1%
IC2	30.522	32.736	7,3%	32.538	32.840	0,9%	30.578	33.254	8,8%
IC16	44.070	41.655	-5,5%	46.642	43.037	-7,7%	44.738	42.245	-5,6%
IC17	81.481	85.848	5,4%	86.700	88.322	1,9%	80.604	87.878	9,0%
IC19	110.178	111.305	1,0%	118.090	114.095	-3,4%	112.321	114.915	2,3%
IC20	49.415	56.406	14,1%	53.705	54.513	1,5%	53.654	59.936	11,7%
IC21	29.032	29.947	3,2%	30.817	31.793	3,2%	29.357	31.424	7,0%
IC22	34.967	36.016	3,0%	37.843	37.997	0,4%	35.191	38.165	8,5%
Média Ponderada	19.878	21.785	9,6%	20.000	21.963	9,8%	20.537	22.525	9,7%

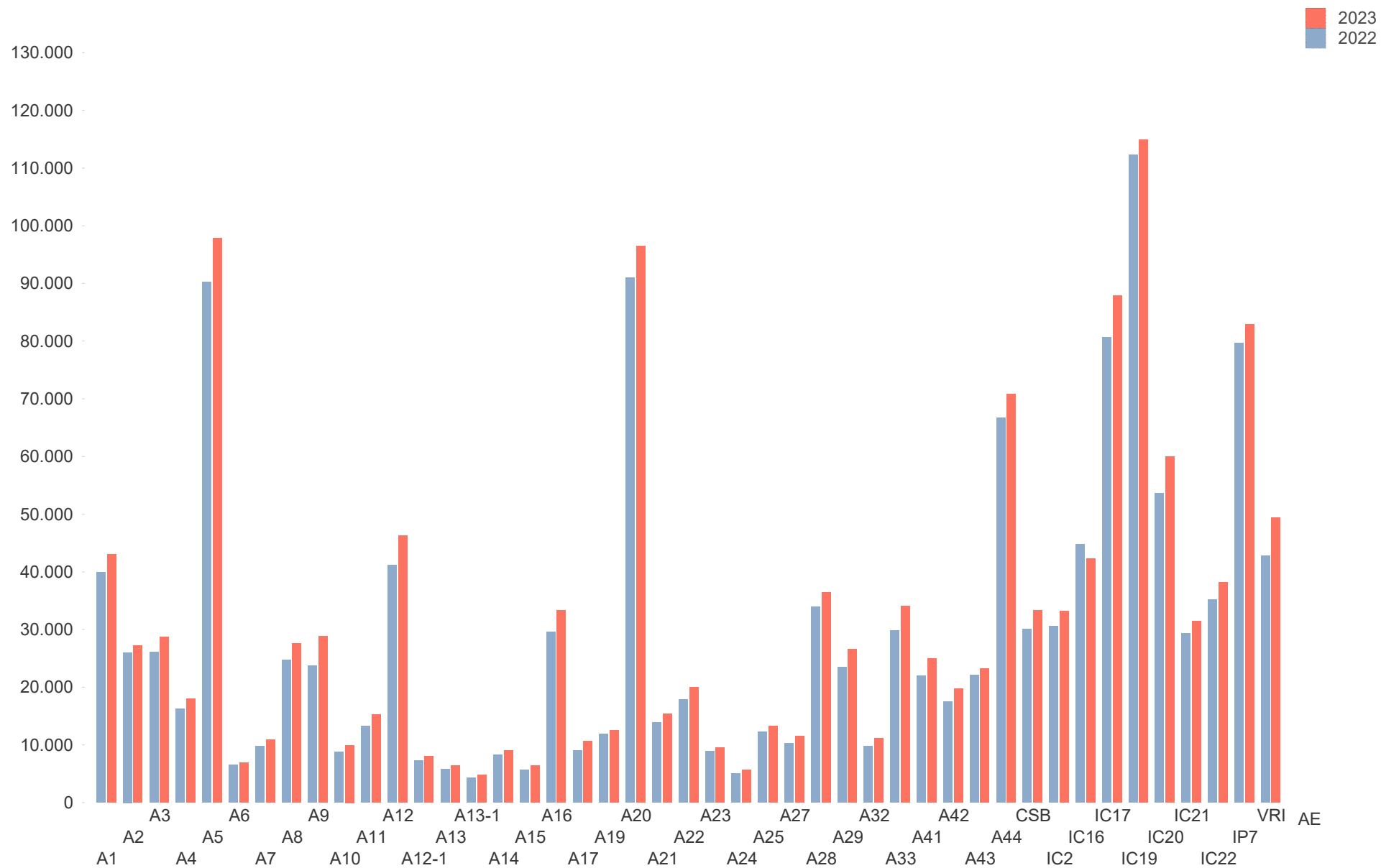
Varição do Tráfego Médio Diário por Estrada em períodos homólogos - Abr



Varição do Tráfego Médio Diário por Estrada em períodos homólogos - Mai

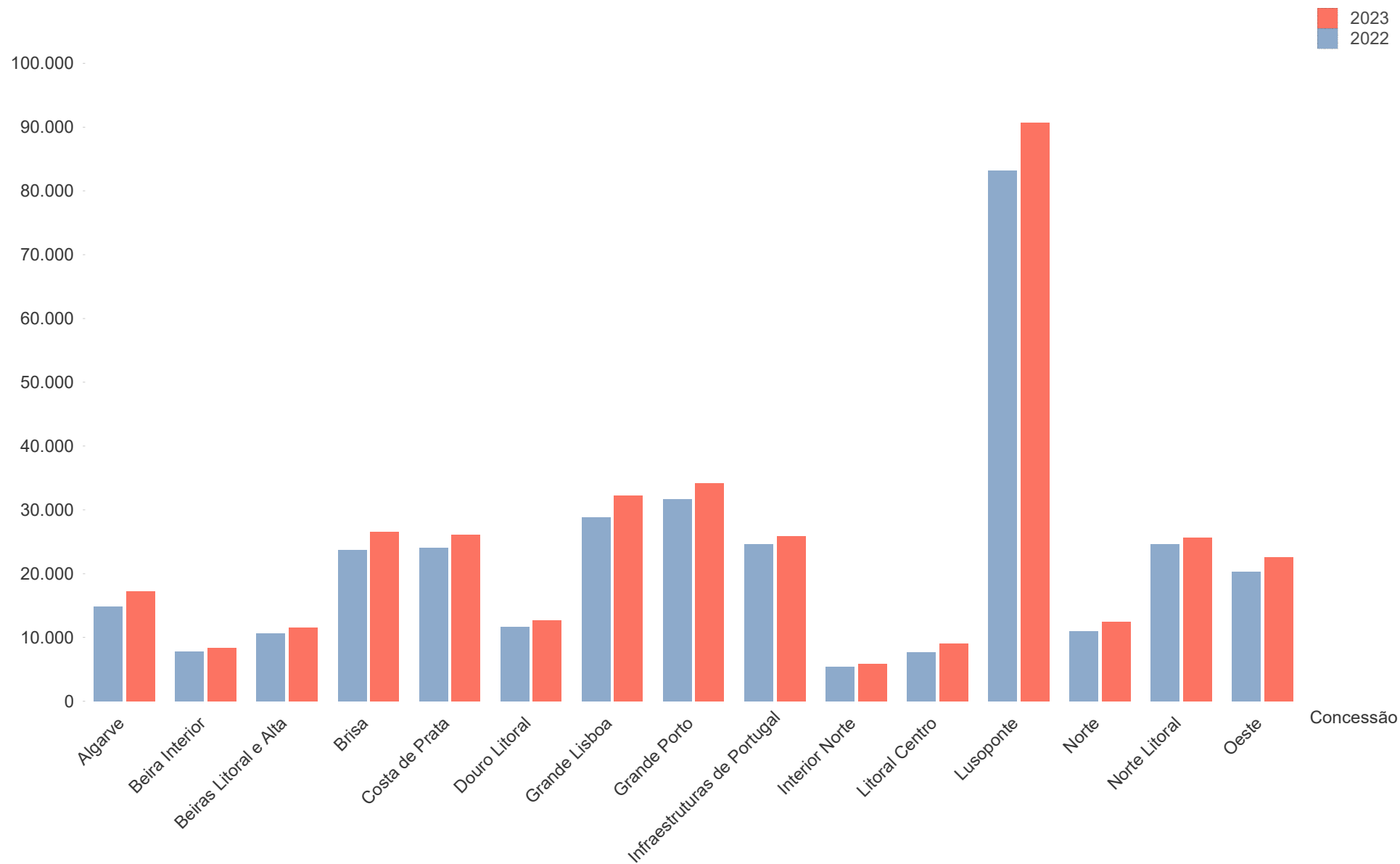


Varição do Tráfego Médio Diário por Estrada em períodos homólogos - Jun

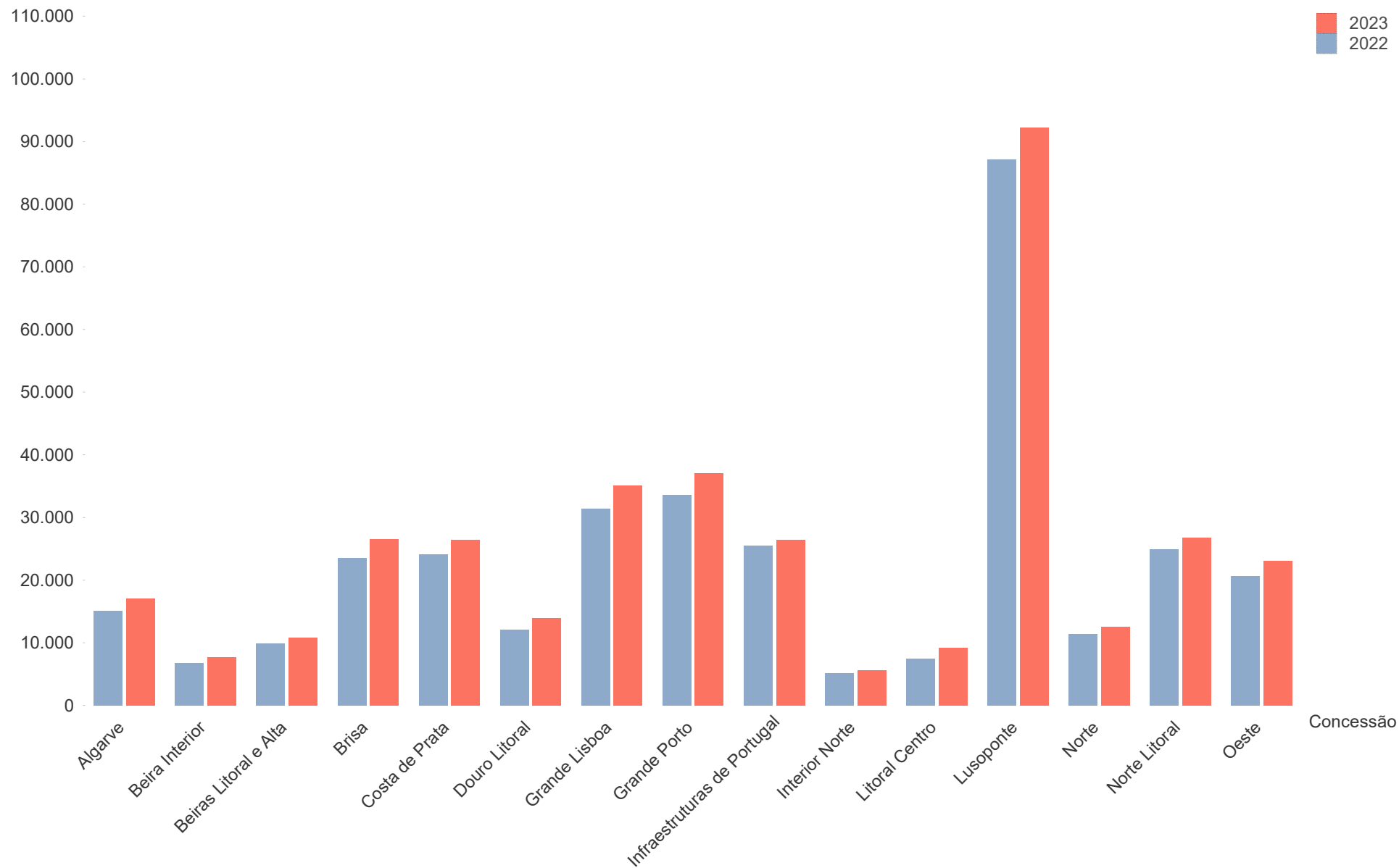


Mês	Abr				Mai				Jun			
	2022	2023	Var.		2022	2023	Var.		2022	2023	Var.	
Concessão	2022	2023	Var.		2022	2023	Var.		2022	2023	Var.	
Algarve	14.862	17.238	16,0%	↑	15.048	17.118	13,8%	↑	17.936	20.083	12,0%	↑
Beira Interior	7.744	8.417	8,7%	↑	6.817	7.645	12,1%	↑	7.456	7.997	7,3%	↑
Beiras Litoral e Alta	10.657	11.545	8,3%	↑	9.934	10.823	8,9%	↑	10.137	10.878	7,3%	↑
Brisa	23.701	26.575	12,1%	↑	23.513	26.530	12,8%	↑	25.024	27.599	10,3%	↑
Costa de Prata	24.029	26.055	8,4%	↑	24.120	26.378	9,4%	↑	23.602	26.422	11,9%	↑
Douro Litoral	11.635	12.701	9,2%	↑	12.066	13.888	15,1%	↑	11.774	13.695	16,3%	↑
Grande Lisboa	28.812	32.231	11,9%	↑	31.350	35.124	12,0%	↑	29.529	33.279	12,7%	↑
Grande Porto	31.708	34.211	7,9%	↑	33.656	37.025	10,0%	↑	32.526	36.802	13,1%	↑
Infraestruturas de Portugal	24.612	25.838	5,0%	↑	25.487	26.395	3,6%	↑	24.794	26.412	6,5%	↑
Interior Norte	5.350	5.902	10,3%	↑	5.177	5.614	8,5%	↑	5.078	5.618	10,6%	↑
Litoral Centro	7.691	8.974	16,7%	↑	7.472	9.166	22,7%	↑	7.979	9.384	17,6%	↑
Lusoponte	83.236	90.668	8,9%	↑	87.170	92.205	5,8%	↑	86.103	94.623	9,9%	↑
Norte	10.966	12.477	13,8%	↑	11.355	12.552	10,5%	↑	11.238	12.692	12,9%	↑
Norte Litoral	24.561	25.658	4,5%	↑	24.905	26.812	7,7%	↑	24.785	26.914	8,6%	↑
Oeste	20.364	22.537	10,7%	↑	20.645	23.047	11,6%	↑	20.855	23.343	11,9%	↑
Média Ponderada	19.878	21.785	9,6%	↑	20.000	21.963	9,8%	↑	20.537	22.525	9,7%	↑

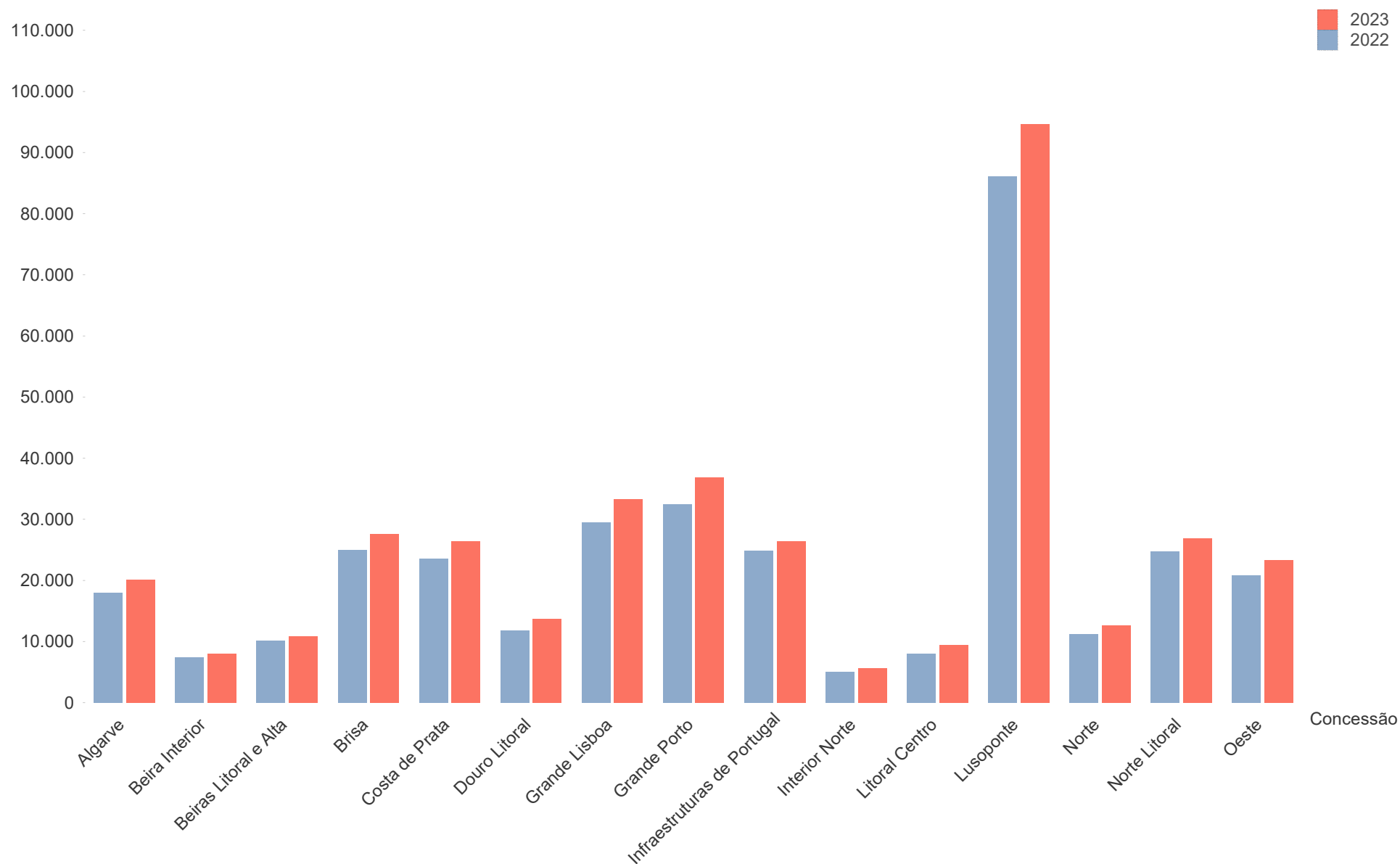
Variação do Tráfego Médio Diário por Concessão em períodos homólogos - Abr



Variação do Tráfego Médio Diário por Concessão em períodos homólogos - Mai



Variação do Tráfego Médio Diário por Concessão em períodos homólogos - Jun

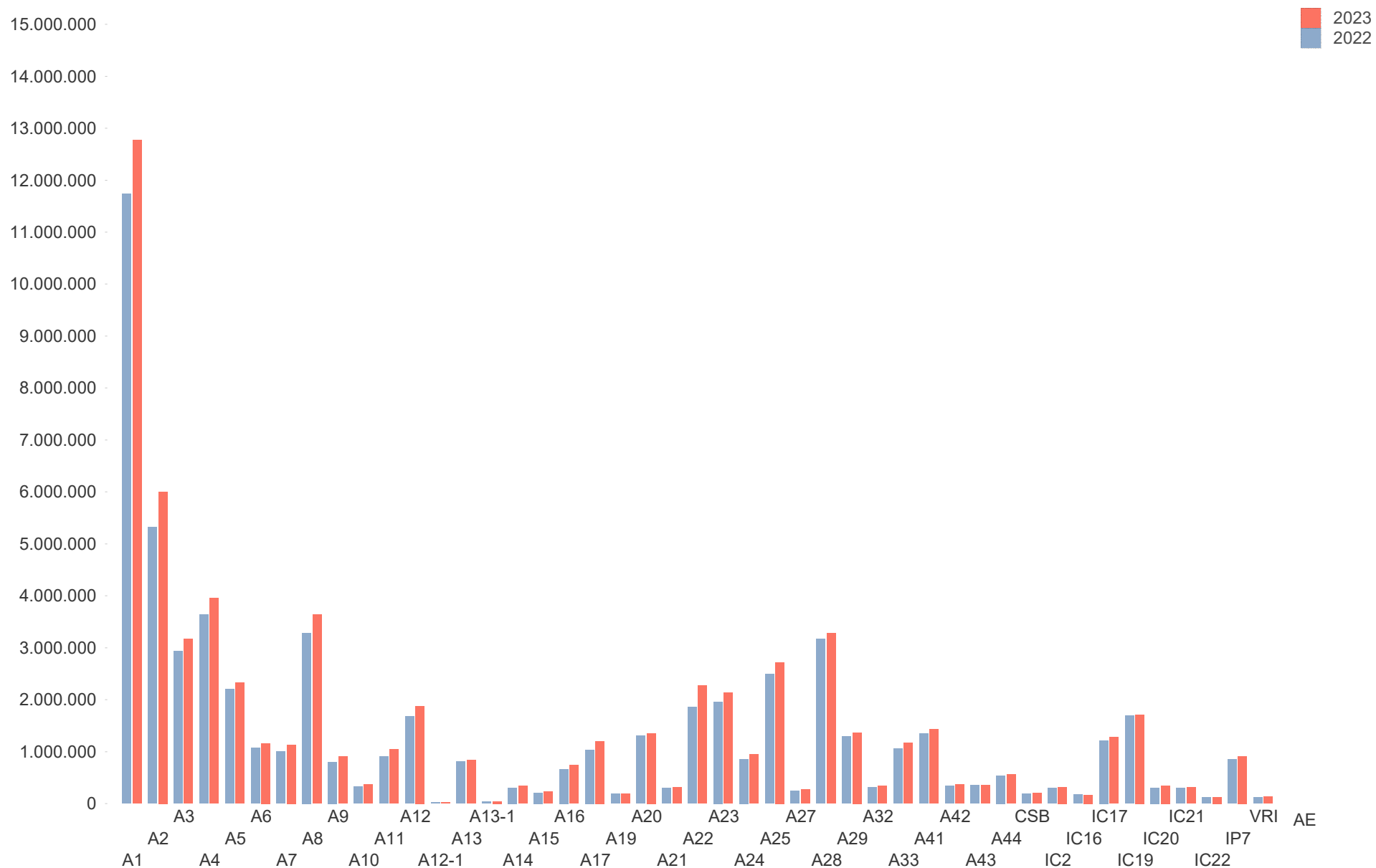


D

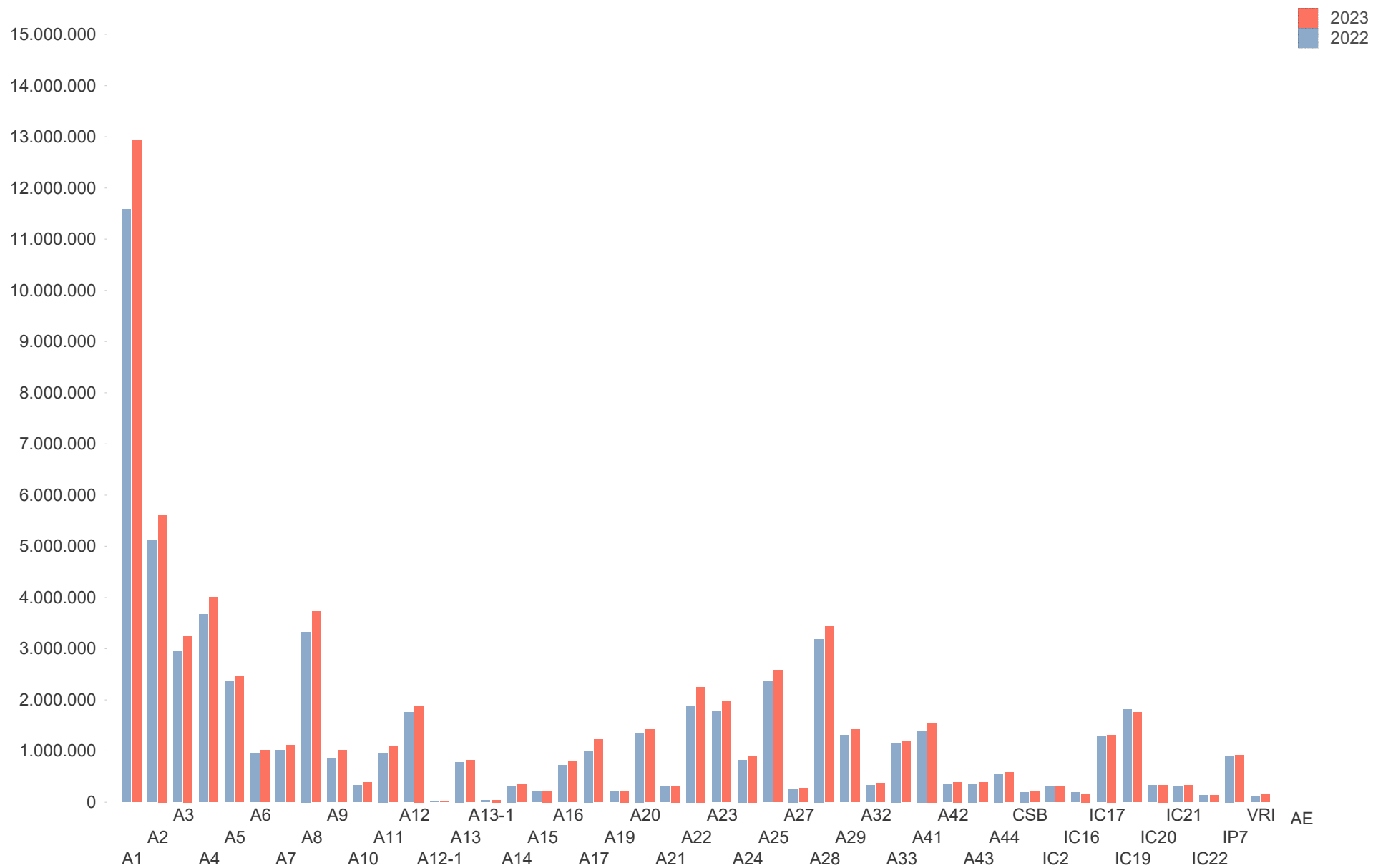
Variação da Circulação Média Diária por Trimestre

Estrada	Abr			Mai			Jun		
	2022	2023	Var.	2022	2023	Var.	2022	2023	Var.
A1	11.731.600	12.776.880	8,9% ↑	11.582.371	12.944.600	11,8% ↑	12.020.523	12.995.905	8,1% ↑
A2	5.321.131	6.003.881	12,8% ↑	5.126.524	5.604.277	9,3% ↑	6.269.818	6.562.247	4,7% ↑
A3	2.933.629	3.172.517	8,1% ↑	2.947.905	3.244.388	10,1% ↑	2.925.578	3.213.741	9,8% ↑
A4	3.639.601	3.956.677	8,7% ↑	3.673.151	4.010.842	9,2% ↑	3.647.088	4.029.633	10,5% ↑
A5	2.199.117	2.329.233	5,9% ↑	2.361.157	2.475.799	4,9% ↑	2.255.466	2.444.409	8,4% ↑
A6	1.071.364	1.161.368	8,4% ↑	956.034	1.019.474	6,6% ↑	1.036.255	1.088.176	5,0% ↑
A7	1.006.030	1.135.481	12,9% ↑	1.017.164	1.108.866	9,0% ↑	1.020.666	1.134.468	11,1% ↑
A8	3.287.434	3.637.323	10,6% ↑	3.330.280	3.731.267	12,0% ↑	3.352.116	3.754.123	12,0% ↑
A9	802.685	907.994	13,1% ↑	858.016	1.015.895	18,4% ↑	814.287	989.798	21,6% ↑
A10	325.399	367.278	12,9% ↑	331.090	383.866	15,9% ↑	349.744	396.365	13,3% ↑
A11	907.508	1.041.726	14,8% ↑	964.247	1.081.423	12,2% ↑	940.297	1.080.285	14,9% ↑
A12	1.681.874	1.875.024	11,5% ↑	1.758.368	1.888.749	7,4% ↑	1.762.710	1.979.592	12,3% ↑
A12-1	23.187	23.923	3,2% ↑	25.546	26.686	4,5% ↑	23.925	26.496	10,7% ↑
A13	814.155	833.922	2,4% ↑	787.657	821.930	4,4% ↑	934.404	887.378	-5,0% ↓
A13-1	39.149	44.518	13,7% ↑	40.009	46.181	15,4% ↑	40.344	45.465	12,7% ↑
A14	306.423	338.202	10,4% ↑	323.189	342.658	6,0% ↑	330.524	359.828	8,9% ↑
A15	209.051	233.790	11,8% ↑	215.578	229.313	6,4% ↑	229.907	256.164	11,4% ↑
A16	662.679	741.314	11,9% ↑	721.046	807.862	12,0% ↑	679.162	765.406	12,7% ↑
A17	1.036.809	1.202.360	16,0% ↑	1.011.477	1.224.669	21,1% ↑	1.065.387	1.244.591	16,8% ↑
A19	189.119	190.263	0,6% ↑	204.488	208.760	2,1% ↑	191.784	201.088	4,9% ↑
A20	1.308.472	1.355.794	3,6% ↑	1.345.539	1.418.959	5,5% ↑	1.310.712	1.389.708	6,0% ↑
A21	295.282	309.077	4,7% ↑	306.330	322.260	5,2% ↑	287.603	318.893	10,9% ↑
A22	1.853.767	2.273.643	22,6% ↑	1.875.520	2.254.535	20,2% ↑	2.234.640	2.643.587	18,3% ↑
A23	1.961.852	2.131.322	8,6% ↑	1.767.093	1.969.475	11,5% ↑	1.916.458	2.048.695	6,9% ↑
A24	857.007	946.710	10,5% ↑	828.999	900.675	8,6% ↑	814.080	901.793	10,8% ↑
A25	2.491.977	2.721.676	9,2% ↑	2.358.718	2.565.026	8,7% ↑	2.389.551	2.587.527	8,3% ↑
A27	247.798	269.064	8,6% ↑	256.026	279.364	9,1% ↑	254.705	283.548	11,3% ↑
A28	3.166.371	3.282.721	3,7% ↑	3.191.238	3.431.665	7,5% ↑	3.192.278	3.431.308	7,5% ↑
A29	1.288.600	1.369.443	6,3% ↑	1.306.605	1.424.871	9,1% ↑	1.252.741	1.417.126	13,1% ↑
A32	314.771	343.586	9,2% ↑	328.805	370.414	12,7% ↑	318.267	364.291	14,5% ↑
A33	1.060.999	1.168.311	10,1% ↑	1.163.294	1.200.702	3,2% ↑	1.093.792	1.251.051	14,4% ↑
A41	1.347.076	1.429.235	6,1% ↑	1.399.360	1.554.190	11,1% ↑	1.361.684	1.544.817	13,4% ↑
A42	340.460	367.844	8,0% ↑	360.733	393.339	9,0% ↑	345.412	389.117	12,7% ↑
A43	355.118	356.510	0,4% ↑	366.427	383.531	4,7% ↑	355.435	374.906	5,5% ↑
A44	540.668	561.412	3,8% ↑	557.552	584.279	4,8% ↑	547.227	580.422	6,1% ↑
CSB	188.278	200.945	6,7% ↑	198.740	216.180	8,8% ↑	189.616	210.220	10,9% ↑
VRI	120.034	137.160	14,3% ↑	127.151	146.413	15,1% ↑	124.065	143.129	15,4% ↑
IP7	849.227	913.992	7,6% ↑	892.890	920.450	3,1% ↑	860.335	895.190	4,1% ↑
IC2	296.068	317.541	7,3% ↑	315.618	318.551	0,9% ↑	296.603	322.565	8,8% ↑
IC16	176.280	166.622	-5,5% ↓	186.567	172.149	-7,7% ↓	178.952	168.980	-5,6% ↓
IC17	1.214.069	1.279.132	5,4% ↑	1.291.826	1.315.991	1,9% ↑	1.201.007	1.309.378	9,0% ↑
IC19	1.696.745	1.714.092	1,0% ↑	1.818.581	1.757.063	-3,4% ↓	1.729.748	1.769.697	2,3% ↑
IC20	306.373	349.717	14,1% ↑	332.973	337.980	1,5% ↑	332.657	371.603	11,7% ↑
IC21	299.026	308.458	3,2% ↑	317.413	327.469	3,2% ↑	302.376	323.669	7,0% ↑
IC22	122.385	126.056	3,0% ↑	132.450	132.988	0,4% ↑	123.167	133.579	8,5% ↑
Média Ponderada	60.887.089	66.373.732	9,0% ↑	61.260.498	66.916.022	9,2% ↑	62.903.542	68.629.956	9,1% ↑

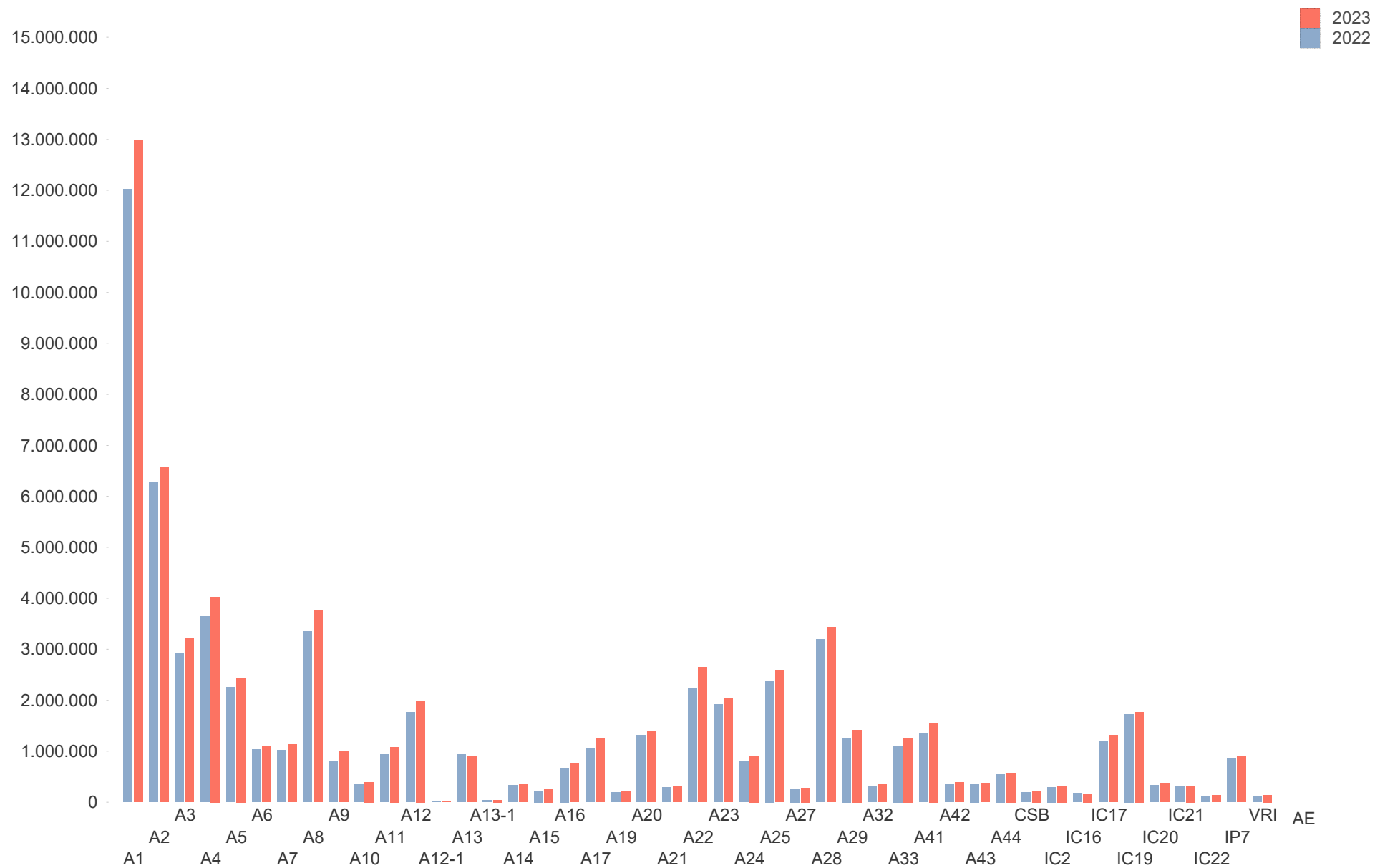
Varição da Circulação Média Diária por Estrada em períodos homólogos - Abr



Variação da Circulação Média Diária por Estrada em períodos homólogos - Mai

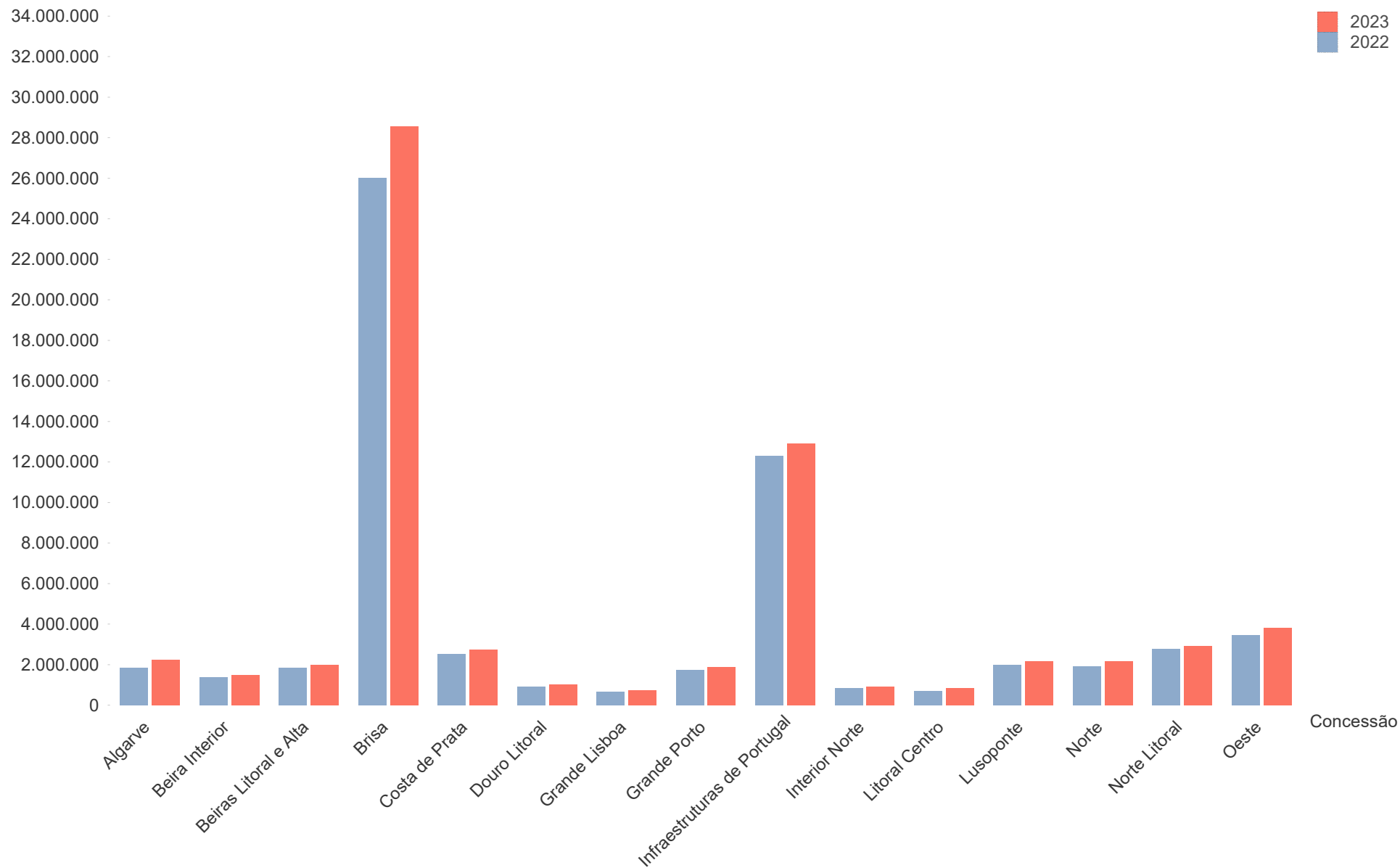


Variação da Circulação Média Diária por Estrada em períodos homólogos - Jun

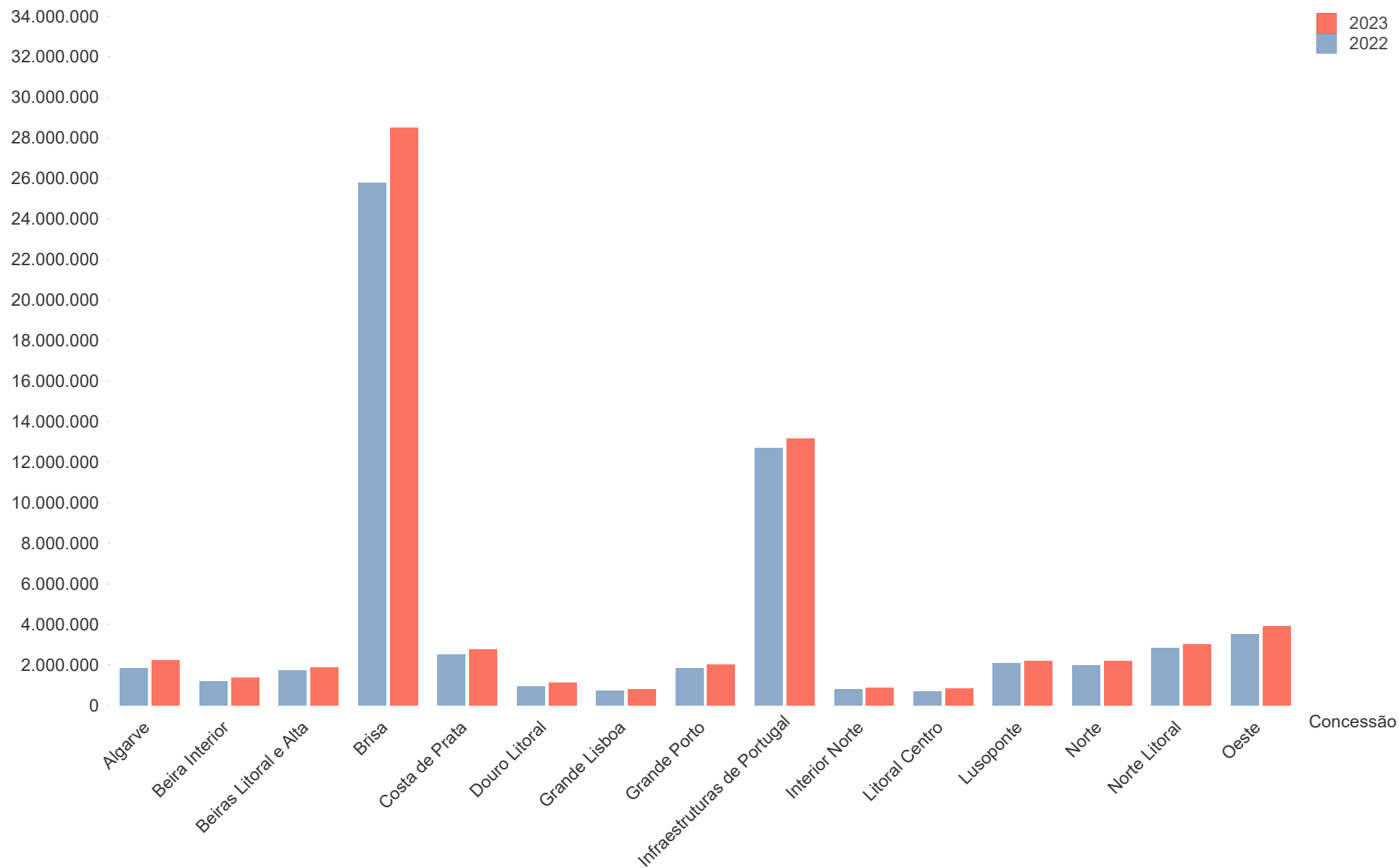


Mês	Abr				Mai				Jun			
Concessão	2022	2023	Var.		2022	2023	Var.		2022	2023	Var.	
Algarve	1.829.567	2.244.335	22,7%	↑	1.852.394	2.228.791	20,3%	↑	2.207.941	2.614.754	18,4%	↑
Beira Interior	1.374.573	1.494.097	8,7%	↑	1.210.042	1.356.994	12,1%	↑	1.323.477	1.419.435	7,3%	↑
Beiras Litoral e A...	1.839.426	1.992.663	8,3%	↑	1.714.548	1.867.975	8,9%	↑	1.749.565	1.877.511	7,3%	↑
Brisa	26.014.746	28.549.061	9,7%	↑	25.808.336	28.501.552	10,4%	↑	27.466.414	29.649.156	7,9%	↑
Costa de Prata	2.511.018	2.722.781	8,4%	↑	2.520.559	2.756.533	9,4%	↑	2.466.401	2.761.048	11,9%	↑
Douro Litoral	927.304	1.012.231	9,2%	↑	961.631	1.106.881	15,1%	↑	938.404	1.091.483	16,3%	↑
Grande Lisboa	662.679	741.314	11,9%	↑	721.046	807.862	12,0%	↑	679.162	765.406	12,7%	↑
Grande Porto	1.734.453	1.871.345	7,9%	↑	1.840.987	2.025.275	10,0%	↑	1.779.172	2.013.073	13,1%	↑
Infraestruturas ...	12.286.553	12.898.311	5,0%	↑	12.723.246	13.176.220	3,6%	↑	12.377.257	13.184.967	6,5%	↑
Interior Norte	837.883	924.202	10,3%	↑	810.651	879.207	8,5%	↑	795.180	879.813	10,6%	↑
Litoral Centro	712.930	831.900	16,7%	↑	692.669	849.679	22,7%	↑	739.653	869.914	17,6%	↑
Lusoponte	1.997.658	2.176.020	8,9%	↑	2.092.080	2.212.920	5,8%	↑	2.066.466	2.270.946	9,9%	↑
Norte	1.913.537	2.177.207	13,8%	↑	1.981.411	2.190.290	10,5%	↑	1.960.963	2.214.753	12,9%	↑
Norte Litoral	2.782.736	2.907.027	4,5%	↑	2.821.692	3.037.815	7,7%	↑	2.808.095	3.049.347	8,6%	↑
Oeste	3.461.916	3.831.238	10,7%	↑	3.509.578	3.918.028	11,6%	↑	3.545.294	3.968.350	11,9%	↑
Média Ponderada	60.887.089	66.373.732	9,0%	↑	61.260.498	66.916.022	9,2%	↑	62.903.542	68.629.956	9,1%	↑

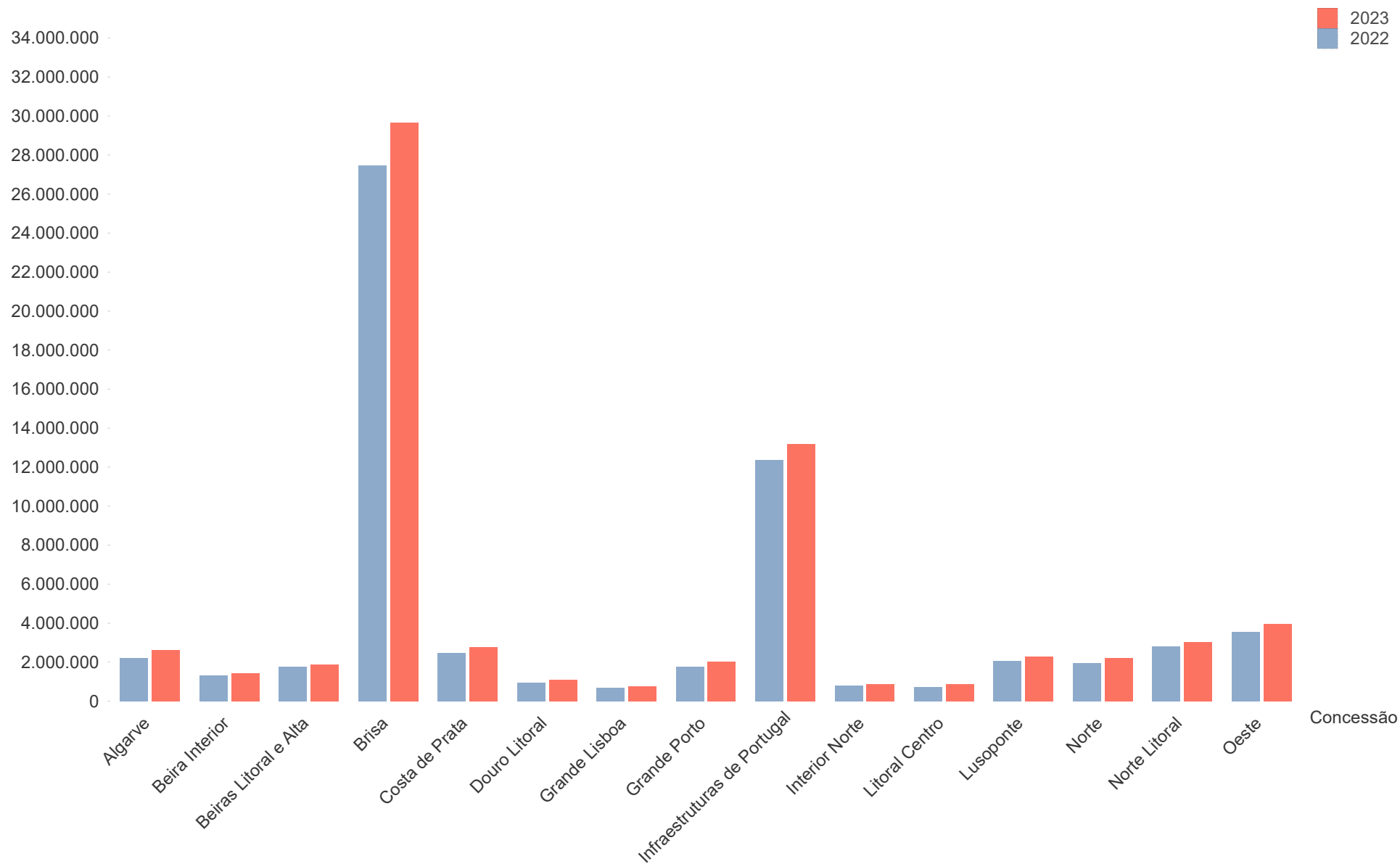
Variação da Circulação Média Diária por Concessão em períodos homólogos - Abr



Variação da Circulação Média Diária por Concessão em períodos homólogos - Mai



Variação da Circulação Média Diária por Concessão em períodos homólogos - Jun



Av. das Forças Armadas, 40 • 1649-022 Lisboa
Tel.: 217 949 000 • Fax: 217 973 777
www.imt-ip.pt

