

# RELATÓRIO DE TRÁFEGO NA REDE NACIONAL DE AUTOESTRADAS 4º Trimestre de 2020



## FICHA TÉCNICA

**Título:** Relatório de Tráfego  
na Rede Nacional de Autoestradas

**Edição:** 4º Trimestre de 2020

**Editor:** Instituto da Mobilidade e dos Transportes, I.P. (**IMT, I.P.**)

Avenida Elias Garcia, 103

1050-098 Lisboa

[www.imt-ip.pt](http://www.imt-ip.pt)

[imt@imt-ip.pt](mailto:imt@imt-ip.pt)

**Coordenação** Direção de Serviços de Gestão de Contratos de Concessões (**DSGCC**);

**Técnica:** Direção de Serviços de Estudos, Avaliação e Prospetiva (**DSEAP**);  
Direção de Serviços de Sistemas de Informação (**DSSI**).

**Fonte:** Dados de tráfego fornecidos pelas concessionárias rodoviárias no âmbito das obrigações contratuais de informação

**Processamento:** Estatísticas de Tráfego elaboradas automaticamente a partir de:

- Sistema de Monitorização, Análise e Recenseamento de Tráfego (**SMART**);
- Sistema de Informação Geográfica (**SIG**).

**Data edição:** Fevereiro de 2020

## ÍNDICE

<b>A – Tráfego Médio Diário Mensal por Autoestrada .....</b>	<b>1</b>
<b>B – Tráfego Médio Diário Mensal por Concessão .....</b>	<b>60</b>
<b>C – Variação do Tráfego Médio Diário Mensal .....</b>	<b>77</b>
<b>D – Variação da Circulação Diária Mensal .....</b>	<b>86</b>

Notas: A informação de tráfego na rede da EP, SA está incompleta por falta de fornecimento de alguns dados por parte da concessionária.

Os valores das médias ponderadas de TMDM assinalados a azul não incluem os sublanços com falta de dados (N/D).

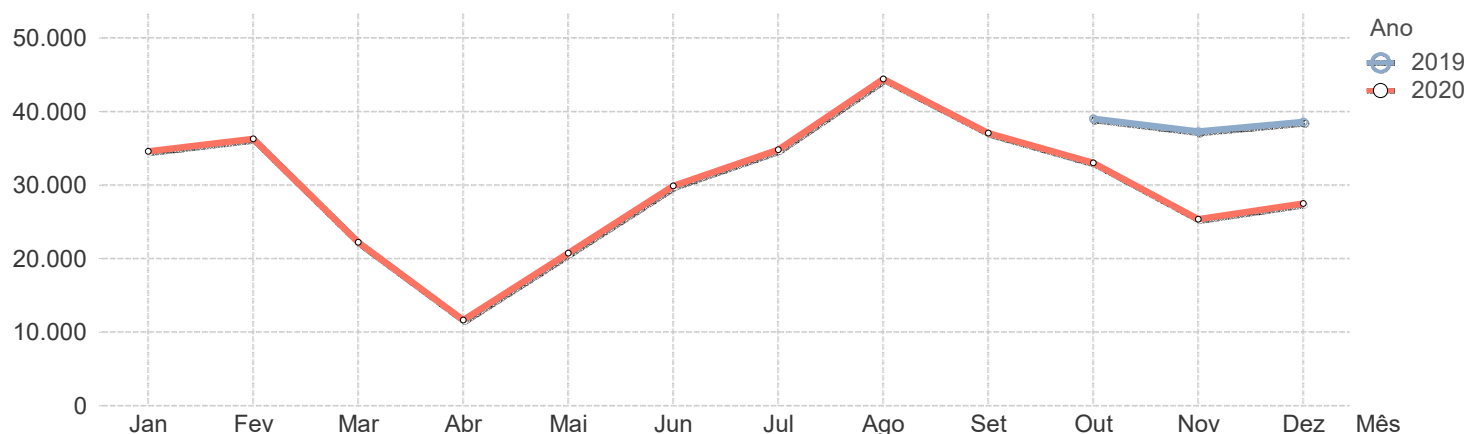
Os valores das médias ponderadas de TMDM assinalados a verde foram revistos pela concessionária.

Os valores das médias ponderadas de TMDM assinalados a laranja são provisórios.

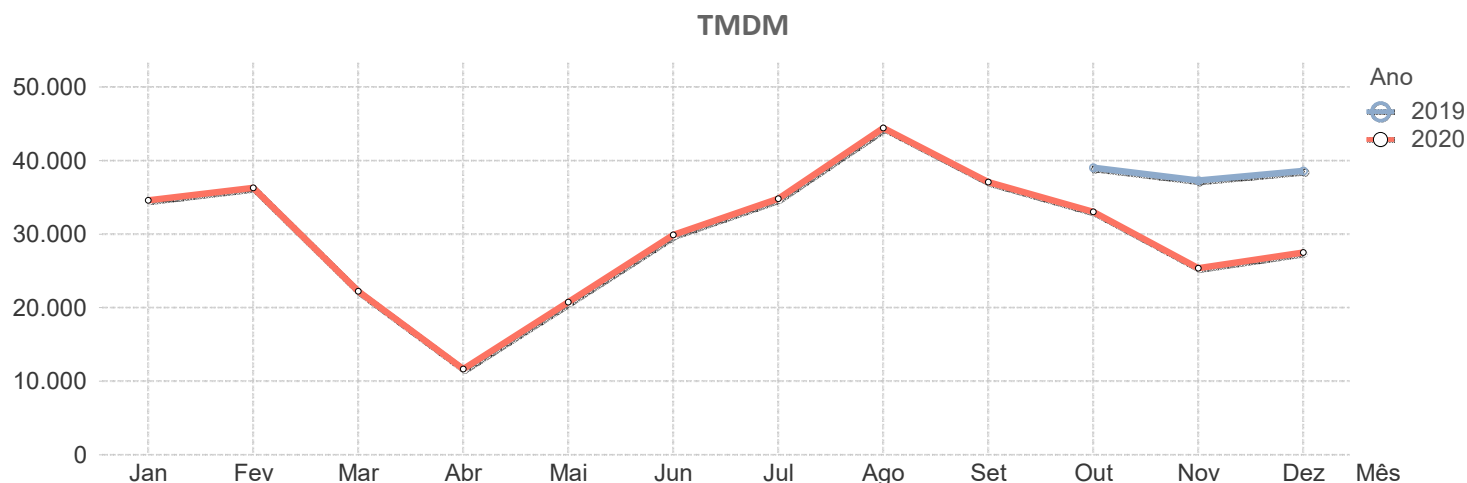
# **Estatística de Tráfego na Rede Nacional de Autoestradas**



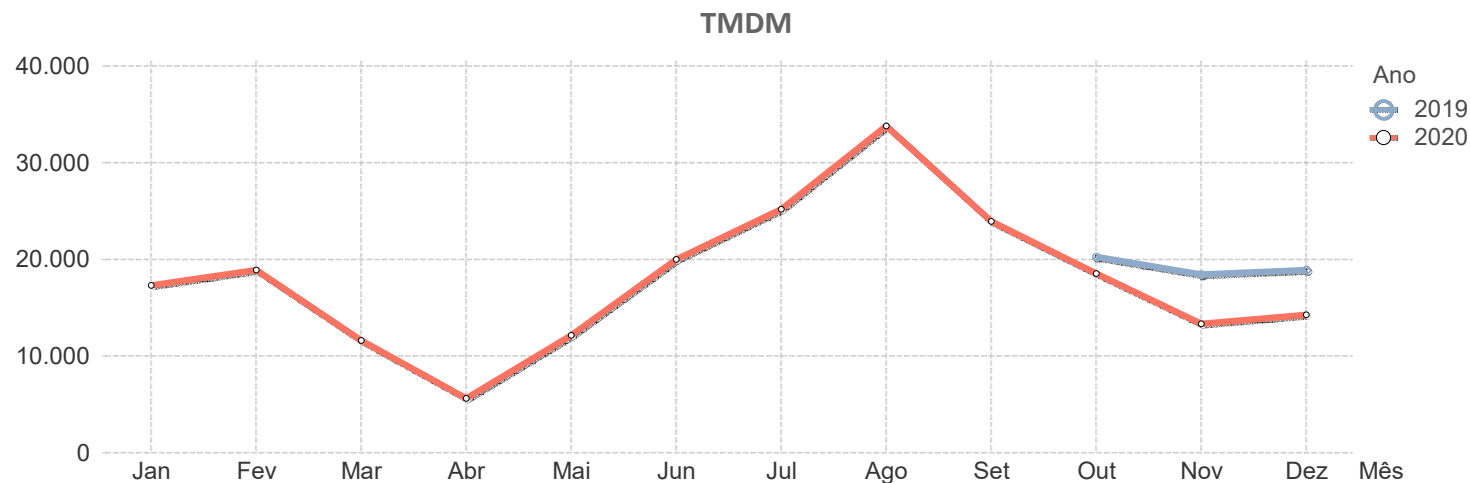
		A1														
		2019			2020											
Sublanço	..	Out	Nov	Dez	Jan	Fev	Mar	Abr	Mai	Jun	Jul	Ago	Set	Out	Nov	Dez
Sacavém – S. João da Talha	..	101.720	98.727	100.585	95.889	98.021	67.677	39.920	63.847	81.071	90.078	90.470	93.274	88.195	75.840	77.720
S. João da Talha – Stª Iría de Azóia (A1/IC2)	..	93.472	90.807	92.598	87.897	89.881	61.929	36.298	58.549	74.565	82.845	83.963	85.845	80.773	69.144	71.040
Stª Iría de Azóia (A1/IC2) – Alverca (A1/A9)	..	87.559	85.075	86.710	81.616	83.733	56.592	32.184	52.899	67.912	75.652	77.352	79.473	75.465	63.799	65.661
Alverca (A1/A9) – Vila Franca de Xira II	..	68.407	66.451	67.694	62.259	64.646	42.822	23.840	40.232	52.618	58.625	61.605	61.488	58.414	48.525	50.774
Vila Franca de Xira II – Vila Franca de Xira I	..	69.495	67.225	68.280	62.880	65.379	43.782	24.994	41.197	53.679	59.762	62.672	62.381	59.217	49.394	51.528
Vila Franca de Xira I – Castanheira do Ribatejo	..	55.762	54.515	56.129	50.377	52.650	34.634	19.181	32.639	43.245	48.497	52.813	50.679	47.543	38.740	41.460
Castanheira do Ribatejo – A1/A10	..	54.790	53.631	55.247	49.585	51.824	34.046	18.794	32.173	42.708	47.896	52.353	49.982	46.764	37.980	40.836
A1/A10 – Carregado	..	64.347	62.691	64.288	57.939	60.908	39.566	21.847	37.195	50.295	56.852	63.728	59.561	55.419	44.367	48.084
Carregado – Aveiras de Cima	..	46.811	45.916	47.495	41.543	44.400	27.451	14.069	26.351	36.553	41.766	49.751	43.563	39.972	30.568	34.285
Aveiras de Cima – Cartaxo	..	35.696	35.377	36.813	31.473	33.933	19.834	9.404	19.387	27.702	31.900	39.690	33.450	30.294	22.687	26.175
Cartaxo – Santarém	..	36.352	36.069	37.411	32.118	34.538	20.304	9.763	19.824	28.246	32.481	40.267	34.035	30.865	23.213	26.710
Santarém – A1/A15	..	38.150	37.377	38.847	33.464	35.995	21.217	10.346	20.996	31.111	36.563	48.398	37.817	32.775	24.192	27.810
A1/A15 – Torres Novas (A1/A23)	..	35.528	34.905	36.381	30.897	33.445	19.539	9.349	19.208	28.736	33.828	46.094	35.445	30.565	22.209	25.859
Torres Novas (A1/A23) – Fátima	..	25.333	24.304	25.117	21.782	23.319	13.455	6.371	12.430	19.314	22.794	32.726	24.904	21.107	15.144	17.314
Fátima – Leiria	..	26.315	24.656	26.012	22.446	23.796	13.731	6.521	12.659	20.134	23.758	36.247	26.255	21.904	15.717	17.854
Leiria – Pombal	..	26.496	24.517	25.802	22.248	23.807	13.549	6.364	12.456	19.853	23.652	36.026	25.989	21.823	15.522	17.475
Pombal – Soure	..	26.505	24.507	25.573	22.031	23.599	13.440	6.310	12.427	19.787	23.620	35.669	25.885	21.886	15.784	17.500
Soure – Condeixa	..	26.722	24.699	25.697	22.179	23.760	13.566	6.410	12.543	19.922	23.810	35.770	26.022	22.075	15.882	17.594

**TMDM**


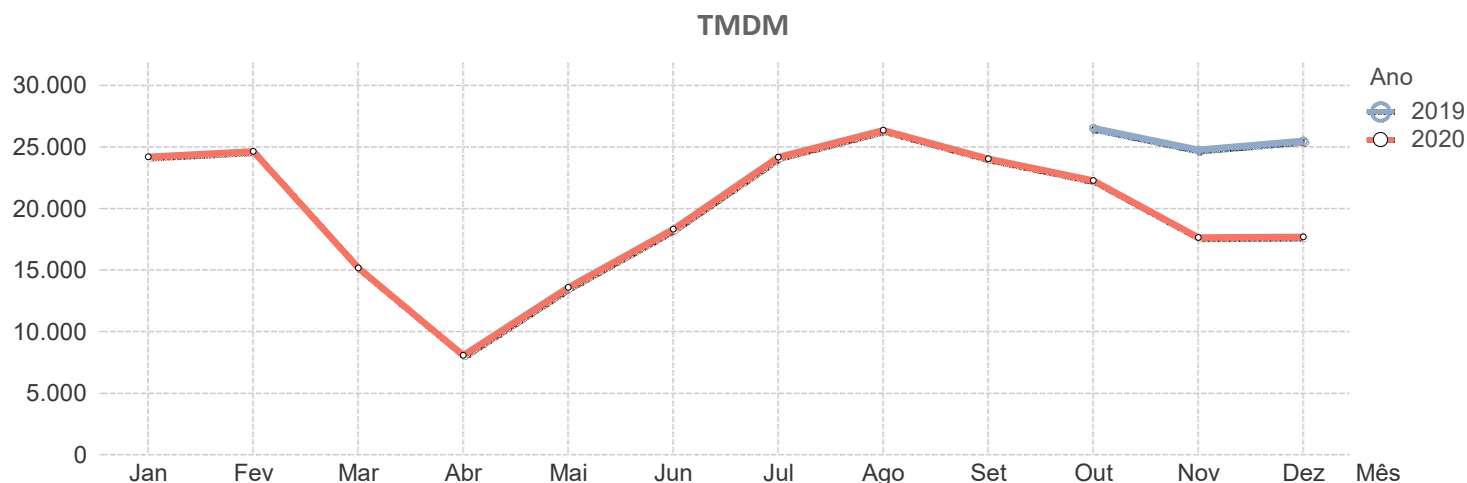
		A1														
		2019			2020											
Sublanço	..	Out	Nov	Dez	Jan	Fev	Mar	Abr	Mai	Jun	Jul	Ago	Set	Out	Nov	Dez
Condeixa – Coimbra Sul	..	28.824	26.744	27.543	24.030	25.720	15.409	7.878	14.279	22.022	26.350	38.605	28.355	24.351	17.787	19.514
Coimbra Sul – Coimbra Norte (A1/A14)	..	26.991	25.036	26.120	22.694	24.251	14.687	7.709	13.759	21.070	25.251	37.119	27.037	23.011	16.656	18.434
Coimbra Norte (A1/A14) – Mealhada	..	29.129	27.112	28.258	25.351	26.296	15.564	7.914	13.795	21.193	25.404	35.347	27.561	24.106	17.748	19.032
Mealhada – Aveiro Sul	..	28.409	26.400	27.378	24.575	25.541	15.168	7.753	13.486	20.638	24.818	34.469	26.937	23.552	17.312	18.603
Aveiro Sul – Albergaria (A1/A25)	..	25.776	24.031	25.324	22.479	23.354	13.979	7.164	12.457	19.053	22.895	32.018	24.874	21.626	15.859	17.144
Albergaria (A1/A25) – Estarreja	..	42.886	39.974	41.371	37.788	39.212	23.655	12.212	21.082	31.356	38.538	50.472	40.654	35.896	27.020	28.809
Estarreja – Feira	..	40.123	37.638	38.930	35.414	36.924	22.146	11.397	19.500	29.200	36.048	47.605	38.114	33.493	25.041	26.880
Feira – Espinho (A1/A41)	..	45.483	43.118	45.011	40.792	42.339	25.016	12.771	21.942	32.763	40.116	50.980	42.438	37.756	28.764	30.755
Espinho (A1/A41) – Feiteira	..	46.965	44.481	46.442	42.353	43.877	25.605	12.745	22.173	33.110	40.562	48.661	42.913	38.724	29.964	32.002
Feiteira – Carvalhos	..	74.620	71.200	73.475	68.732	70.280	44.732	25.922	39.134	55.593	65.738	72.755	68.455	63.481	51.734	53.041
Carvalhos – Jaca	..	45.929	44.691	46.216	43.276	44.162	27.577	16.149	26.076	35.728	40.937	43.245	42.566	39.944	33.170	34.243
Jaca – Santo Ovídio	..	73.309	71.383	73.275	69.931	70.906	45.455	28.093	43.744	57.536	65.741	66.317	67.616	64.157	54.932	56.485
Santo Ovídio – Coimbrões	..	74.691	72.726	73.973	70.219	71.391	46.887	29.931	47.759	61.465	69.555	68.453	69.389	65.482	56.394	57.587
Coimbrões – Canidelo	..	119.350	114.872	118.154	113.865	115.659	76.105	48.718	77.701	100.228	101.398	104.895	113.733	105.392	90.830	89.628
Canidelo – Afurada	..	116.963	111.735	114.515	111.086	112.943	74.173	47.351	75.551	97.236	98.179	105.807	109.351	101.166	87.296	85.785
Afurada – Arrábida	..	116.963	111.735	114.515	111.086	112.943	74.173	47.351	75.551	97.236	98.179	105.807	109.351	101.166	87.296	85.785
<b>Média Ponderada</b>		<b>39.048</b>	<b>37.292</b>	<b>38.614</b>	<b>34.574</b>	<b>36.292</b>	<b>22.224</b>	<b>11.661</b>	<b>20.745</b>	<b>29.878</b>	<b>34.799</b>	<b>44.417</b>	<b>37.056</b>	<b>33.019</b>	<b>25.378</b>	<b>27.505</b>



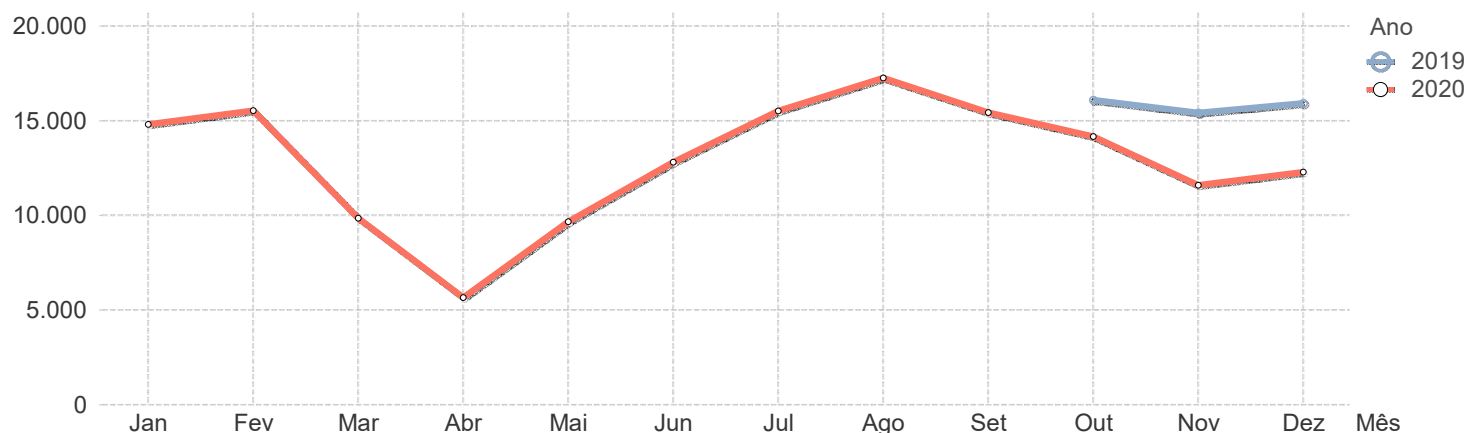
		<b>A2</b>														
		<b>2019</b>			<b>2020</b>											
<b>Sublanço</b>	<b>..</b>	<b>Out</b>	<b>Nov</b>	<b>Dez</b>	<b>Jan</b>	<b>Fev</b>	<b>Mar</b>	<b>Abr</b>	<b>Mai</b>	<b>Jun</b>	<b>Jul</b>	<b>Ago</b>	<b>Set</b>	<b>Out</b>	<b>Nov</b>	<b>Dez</b>
Ponte 25 de Abril	..	140.492	134.224	134.094	130.797	135.853	91.849	49.846	94.767	122.002	141.708	142.774	141.850	127.660	105.699	104.308
Almada – Fogueteiro	..	84.577	81.767	82.873	78.970	82.617	55.363	32.036	57.200	74.518	82.464	84.062	82.697	75.998	64.348	65.207
Fogueteiro – Coina	..	36.846	35.431	36.207	33.486	35.209	21.877	11.002	21.571	30.474	34.708	37.493	34.912	31.757	25.817	26.696
Coina – Palmela	..	32.142	30.645	30.647	29.049	30.814	19.243	9.462	18.996	27.401	31.673	34.615	31.138	28.278	22.857	23.124
Palmela – A2/A12	..	33.452	31.923	31.874	30.361	31.950	20.250	10.121	19.720	28.233	32.817	35.816	32.056	29.302	24.034	24.321
A2/A12 – Marateca	..	23.511	21.497	22.849	19.834	22.083	12.705	5.494	14.005	22.776	28.659	35.481	25.865	20.809	14.506	16.206
Marateca – A2/A6/A13	..	22.153	20.142	21.512	18.579	20.742	11.827	5.006	12.927	21.252	27.147	33.673	24.404	19.476	13.540	15.191
A2/A6/A13 – Alcácer do Sal	..	16.644	14.405	14.827	13.260	15.209	8.877	4.005	10.624	19.516	26.151	37.514	23.076	15.974	10.215	11.513
Alcácer do Sal – Grândola Norte	..	14.958	12.965	13.357	11.820	13.532	7.809	3.376	8.450	16.585	22.169	33.196	20.405	14.071	8.957	10.136
Grândola Norte – Grândola Sul	..	11.254	9.657	9.932	8.714	9.992	5.691	2.418	5.888	12.177	16.647	26.539	15.738	10.659	6.491	7.452
Grândola Sul – Aljustrel	..	8.481	7.106	7.364	6.418	7.442	4.125	1.608	4.250	9.827	13.686	23.109	12.822	8.081	4.514	5.307
Aljustrel – Castro Verde	..	8.418	7.007	7.295	6.356	7.370	4.085	1.582	4.199	9.793	13.648	23.109	12.762	8.013	4.462	5.261
Castro Verde – Almodôvar	..	9.240	7.708	8.133	7.030	8.078	4.483	1.752	4.615	10.558	14.712	24.713	13.759	8.759	4.973	5.895
Almodôvar – S. B. Messines	..	9.592	8.058	8.477	7.334	8.402	4.656	1.835	4.786	10.809	15.020	25.074	14.064	9.036	5.200	6.154
S. B. Messines – Paderne (A22)	..	9.263	7.753	8.113	7.081	8.142	4.519	1.760	4.585	10.433	14.617	24.445	13.712	8.771	5.101	5.954
<b>Média Ponderada</b>		<b>20.264</b>	<b>18.445</b>	<b>18.893</b>	<b>17.323</b>	<b>18.902</b>	<b>11.604</b>	<b>5.638</b>	<b>12.139</b>	<b>19.991</b>	<b>25.184</b>	<b>33.796</b>	<b>23.950</b>	<b>18.553</b>	<b>13.331</b>	<b>14.253</b>



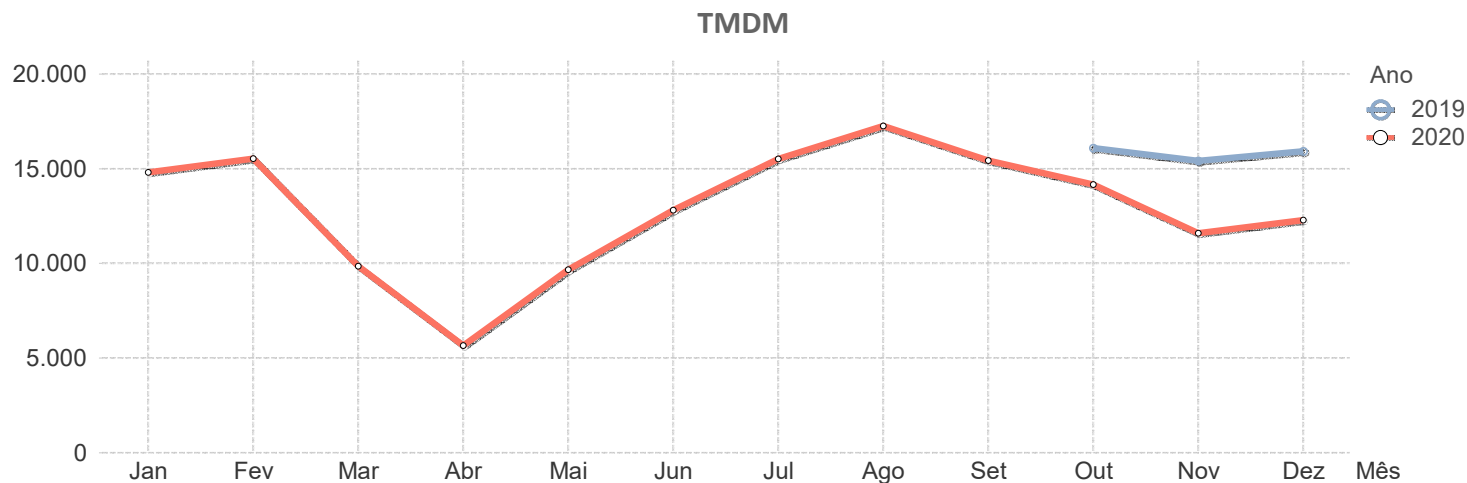
		<b>A3</b>														
		<b>2019</b>			<b>2020</b>											
<b>Sublanço</b>	<b>..</b>	<b>Out</b>	<b>Nov</b>	<b>Dez</b>	<b>Jan</b>	<b>Fev</b>	<b>Mar</b>	<b>Abr</b>	<b>Mai</b>	<b>Jun</b>	<b>Jul</b>	<b>Ago</b>	<b>Set</b>	<b>Out</b>	<b>Nov</b>	<b>Dez</b>
Porto (VCI) – EN 12	..	105.918	99.775	101.482	98.435	101.437	66.174	39.944	65.753	84.184	98.187	97.810	98.702	90.998	76.450	76.380
EN 12 – Águas Santas (A3/A4)	..	135.466	128.135	129.464	126.271	129.103	83.661	50.434	81.400	104.815	122.397	119.838	123.784	115.570	97.787	98.263
Águas Santas (A3/A4) – Maia	..	77.780	73.114	73.652	70.082	72.741	46.658	26.705	43.902	57.856	68.926	68.513	70.654	66.583	55.827	55.162
Maia – Santo Tirso	..	62.524	59.060	59.039	57.621	57.922	36.186	19.281	32.594	43.902	54.696	56.377	55.431	51.807	42.104	42.120
Santo Tirso – Famalicão	..	54.558	51.241	51.264	50.055	50.511	31.325	16.831	28.275	37.964	47.986	50.246	48.028	44.537	36.378	36.498
Famalicão – Cruz	..	27.580	25.840	26.366	25.429	25.711	15.385	7.987	13.810	19.025	25.013	27.628	24.795	22.568	17.814	17.960
Cruz – Braga Sul	..	25.386	23.769	24.388	23.429	23.662	13.866	6.962	12.307	17.200	22.970	25.655	22.784	20.753	16.334	16.560
Braga Sul – Braga Poente	..	10.252	9.318	10.148	9.355	9.576	5.719	2.971	5.059	6.999	10.303	12.876	9.768	8.749	6.565	6.752
Braga Poente – EN 201	..	9.515	8.624	9.661	8.501	8.816	4.977	2.362	4.255	6.047	9.568	12.904	9.022	7.991	5.580	5.914
EN 201 – Ponte de Lima Sul	..	10.464	9.546	10.531	9.357	9.723	5.497	2.593	4.724	6.684	10.520	13.841	9.866	8.846	6.190	6.462
Ponte de Lima Sul – Ponte de Lima Norte	..	13.359	12.291	13.292	12.073	12.380	7.392	3.832	6.423	8.655	12.755	16.004	12.122	11.262	8.361	8.566
Ponte de Lima Norte – EN 303	..	8.211	7.517	8.336	7.167	7.428	4.053	1.809	2.938	4.088	7.449	9.276	7.050	6.603	4.397	4.489
EN 303 – Valença (Sul)	..	8.018	7.367	8.174	7.034	7.294	3.968	1.751	2.783	3.853	7.171	8.821	6.783	6.374	4.224	4.314
Valença (Sul) – Valença	..	11.705	10.008	11.515	10.323	9.901	7.712	3.885	6.098	8.073	14.708	16.889	14.397	13.884	10.716	9.191
Valença – Fronteira	..	18.226	14.979	12.838	15.271	14.650	9.928	3.321	5.218	6.744	15.270	19.195	14.532	13.506	11.102	9.508
<b>Média Ponderada</b>	..	<b>26.549</b>	<b>24.790</b>	<b>25.515</b>	<b>24.212</b>	<b>24.656</b>	<b>15.181</b>	<b>8.095</b>	<b>13.609</b>	<b>18.324</b>	<b>24.180</b>	<b>26.374</b>	<b>24.050</b>	<b>22.287</b>	<b>17.670</b>	<b>17.721</b>



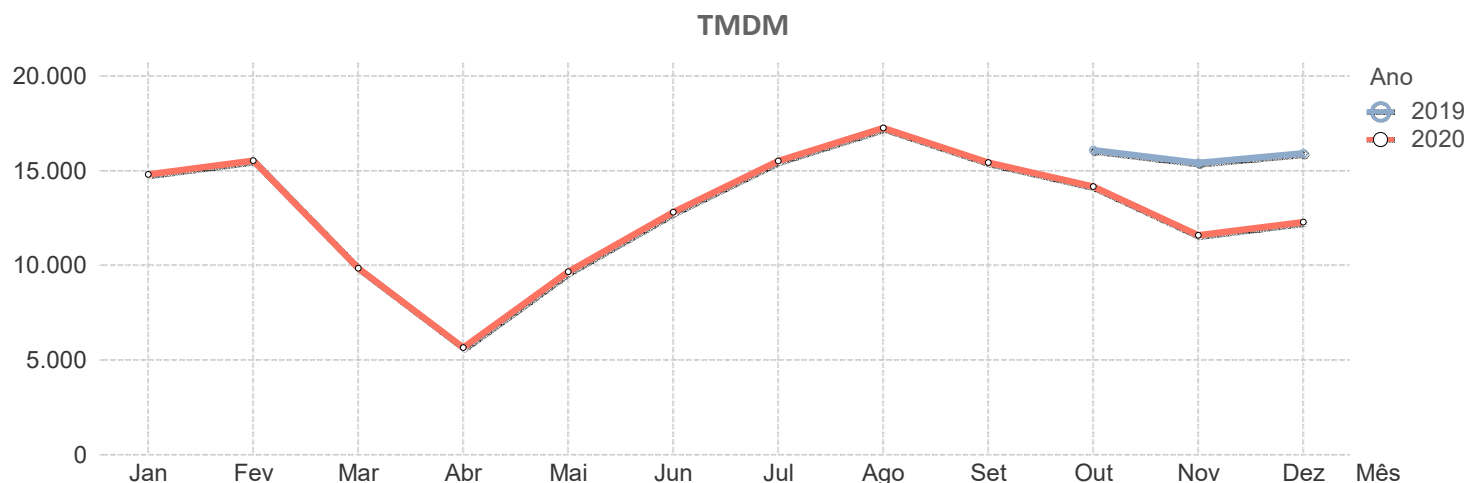
		<b>A4</b>														
		<b>2019</b>			<b>2020</b>											
<b>Sublanço</b>	<b>..</b>	<b>Out</b>	<b>Nov</b>	<b>Dez</b>	<b>Jan</b>	<b>Fev</b>	<b>Mar</b>	<b>Abr</b>	<b>Mai</b>	<b>Jun</b>	<b>Jul</b>	<b>Ago</b>	<b>Set</b>	<b>Out</b>	<b>Nov</b>	<b>Dez</b>
Matosinhos – Sendim	..	49.254	48.822	49.474	49.603	51.417	31.183	17.390	24.858	31.432	40.034	35.435	43.175	43.283	33.117	34.510
Sendim – Guifões	..	66.311	64.617	65.984	63.951	67.545	43.949	24.956	35.108	44.163	54.857	50.734	58.936	58.259	43.828	46.024
Guifões – Custóias	..	66.311	64.617	65.984	63.951	67.545	43.949	24.956	35.108	44.163	54.857	50.734	58.936	58.259	43.828	46.024
Custóias – Via Norte	..	54.710	51.797	53.271	50.755	50.793	30.441	14.929	25.018	35.073	45.596	42.936	45.594	41.421	34.675	38.198
Via Norte – Ponte da Pedra	..	50.318	47.853	48.640	46.320	46.484	28.791	14.621	23.992	32.917	42.262	40.114	42.207	38.592	32.416	35.383
Ponte da Pedra – Águas Santas (A3/A4)	..	58.897	56.813	56.908	55.396	55.663	35.853	19.550	30.878	40.874	50.949	47.962	51.157	47.260	40.012	42.325
Águas Santas (A3/A4) – Ermesinde	..	86.771	83.337	85.348	81.127	83.709	54.345	33.183	54.564	70.422	82.840	82.710	81.763	74.600	63.307	64.843
Ermesinde – Valongo	..	46.074	44.251	45.319	43.078	44.449	28.856	17.620	28.973	37.393	43.987	43.918	43.415	39.612	33.616	34.431
Valongo – Campo	..	42.773	41.081	42.087	39.768	41.031	26.804	16.496	27.414	35.164	41.274	41.742	40.488	36.956	30.993	32.079
Campo – A4/A41	..	41.633	39.911	41.277	38.599	39.916	25.839	15.928	26.690	34.651	41.186	44.223	40.446	36.378	30.004	31.673
A4/A41 – Baltar	..	41.633	39.911	41.277	38.599	39.916	25.839	15.928	26.690	34.651	41.186	44.223	40.446	36.378	30.004	31.673
Baltar – Paredes	..	35.851	34.539	35.786	33.238	34.526	22.014	13.317	22.874	29.934	35.739	39.135	35.205	31.407	25.698	27.405
Paredes – Guilhufe	..	31.475	30.268	31.387	29.232	30.357	19.285	11.620	20.057	26.408	31.602	35.168	31.183	27.643	22.500	24.082
Guilhufe – Penafiel	..	31.485	30.403	31.519	29.283	30.443	19.231	11.640	20.041	26.273	31.254	34.981	31.213	27.911	22.617	24.262
Penafiel – Castelões (A4/A11)	..	26.402	25.259	26.380	24.290	25.416	16.094	9.724	17.072	22.450	26.777	30.711	26.452	23.398	18.840	20.264
Castelões (A4/A11) – Amarante Poente	..	19.405	18.370	19.230	17.428	18.560	11.463	6.475	12.189	16.343	19.929	24.242	19.809	17.368	13.561	14.792
Amarante Poente – Amarante (Margem E...)	..	23.584	22.415	23.602	24.109	23.911	15.013	9.230	15.728	20.204	23.846	28.352	23.833	21.754	17.559	18.795
Amarante (Margem Esqª) – Gerales	..	22.661	21.449	22.516	22.959	22.827	14.159	8.628	14.967	19.351	22.869	27.333	22.872	20.854	16.763	17.967

**TMDM**


		A4														
		2019			2020											
Sublanço	..	Out	Nov	Dez	Jan	Fev	Mar	Abr	Mai	Jun	Jul	Ago	Set	Out	Nov	Dez
Geraldes – Padronelo	..	21.635	20.602	21.753	18.391	19.631	12.539	6.694	12.516	17.521	18.556	22.532	18.708	17.033	16.187	17.099
Padronelo – Ligação ao IP4	..	16.260	14.842	15.370	14.147	15.063	9.507	5.075	9.490	13.283	15.731	17.893	16.132	14.585	11.144	12.814
Ligação ao IP4 – Campeã	..	12.195	10.986	11.273	10.589	11.137	7.119	3.796	7.013	9.989	11.924	12.710	12.008	10.908	8.252	9.640
Campeã – Parada de Cunhos	..	11.655	10.877	11.252	10.536	11.065	7.062	3.820	6.942	9.995	11.912	13.548	12.241	11.496	8.927	9.790
Parada de Cunhos – Vila Real Sul	..	10.135	9.623	10.166	8.879	9.694	5.906	3.202	5.989	8.198	9.557	12.943	10.181	9.144	7.256	7.901
Vila Real Sul – A4/A24	..	10.409	9.892	10.568	9.181	9.964	6.012	3.263	6.046	8.370	10.262	13.270	10.347	9.297	7.331	8.118
A4/A24 – Vila Real Nascente	..	8.299	8.110	8.639	7.493	8.231	5.102	2.876	5.160	7.017	8.372	10.689	8.383	7.816	6.323	6.934
Vila Real Nascente – Lames	..	12.490	12.212	12.961	11.578	12.372	7.799	4.497	7.876	10.522	12.388	15.386	12.359	11.116	9.218	10.244
Lames – Justes	..	11.796	11.454	12.162	10.756	11.583	7.179	4.000	7.203	9.765	11.518	14.564	11.661	10.841	8.750	9.503
Justes – Pópulo	..	11.053	10.627	11.061	9.907	10.935	6.716	3.671	6.758	9.163	10.828	13.680	10.965	10.240	8.245	8.933
Pópulo – Murça	..	8.038	7.888	8.225	7.440	8.020	4.998	2.721	4.833	6.484	7.886	9.871	7.859	7.386	6.064	6.402
Murça – Palheiros	..	6.758	6.642	6.954	6.253	6.882	4.175	2.236	4.053	5.501	6.747	8.460	6.648	6.285	5.157	5.424
Palheiros – Franco	..	6.703	6.589	6.886	6.180	6.801	4.134	2.213	4.010	5.480	6.704	8.421	6.620	6.246	5.128	5.397
Franco – Lamas de Orelhão	..	6.835	6.727	7.035	6.324	6.915	4.169	2.300	4.072	5.496	6.647	8.407	6.569	6.364	5.263	5.539
Lamas de Orelhão – Mirandela Poente	..	7.280	7.176	7.476	6.767	7.353	4.604	2.556	4.442	5.977	7.288	9.056	7.129	6.767	5.681	5.941
Mirandela Poente – Mirandela Norte	..	5.470	5.341	5.550	4.967	5.539	3.396	1.935	3.333	4.431	5.555	7.021	5.381	5.059	4.242	4.409
Mirandela Norte – Romeu	..	6.146	6.038	6.115	5.640	6.218	3.794	2.100	3.686	4.889	6.186	7.495	5.963	5.700	4.806	4.802
Romeu – Amendoeira	..	6.148	6.000	6.072	5.609	6.192	3.774	2.066	3.659	4.839	6.103	7.431	5.911	5.644	4.755	4.762

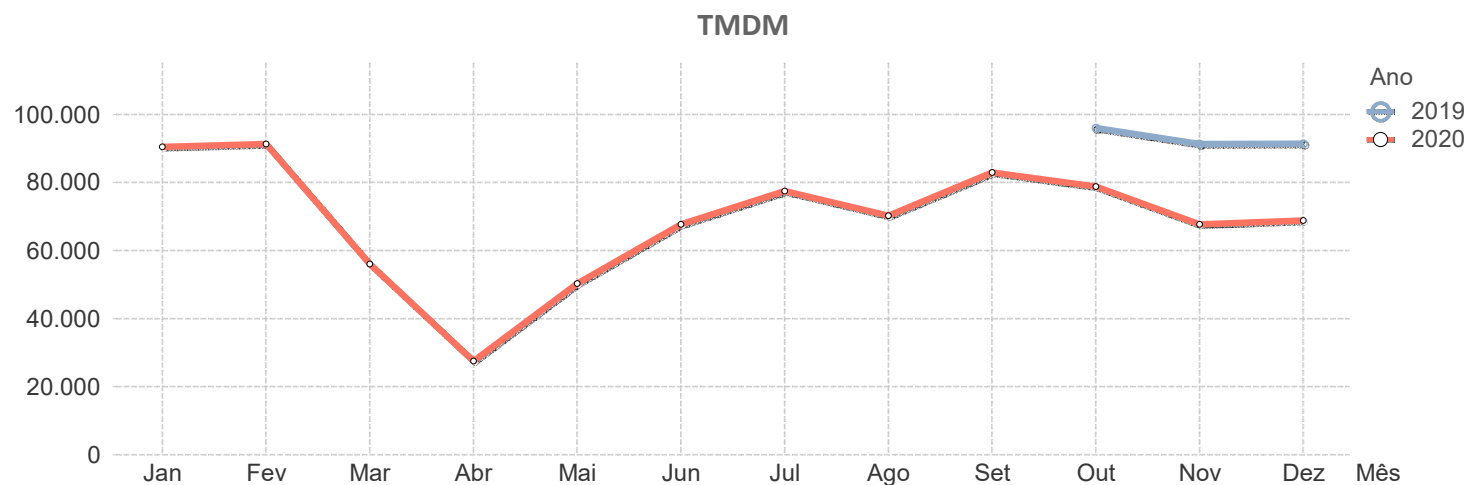


		<b>A4</b>														
		<b>2019</b>			<b>2020</b>											
<b>Sublanço</b>	<b>..</b>	<b>Out</b>	<b>Nov</b>	<b>Dez</b>	<b>Jan</b>	<b>Fev</b>	<b>Mar</b>	<b>Abr</b>	<b>Mai</b>	<b>Jun</b>	<b>Jul</b>	<b>Ago</b>	<b>Set</b>	<b>Out</b>	<b>Nov</b>	<b>Dez</b>
Amendoeira – Lamas de Podence		5.855	5.726	5.749	5.309	5.991	3.615	1.951	3.479	4.711	6.111	7.789	5.768	5.431	4.675	4.521
Lamas de Podence – Azibo		6.340	6.207	6.226	5.704	6.259	3.951	2.187	3.894	5.265	6.850	8.517	6.361	5.829	4.956	4.862
Azibo – Quintela de Lapaças		6.290	6.221	6.206	5.712	6.127	3.910	2.133	3.693	4.870	6.110	7.434	5.965	5.743	4.921	4.852
Quintela de Lapaças – Vale de Nogueira		6.103	6.017	5.999	5.546	5.925	3.758	2.013	3.533	4.661	5.858	7.061	5.758	5.565	4.752	4.664
Vale de Nogueira – Santa Comba de Rossas		6.598	6.452	6.536	6.023	6.403	4.116	2.312	3.905	5.068	6.322	7.619	6.276	6.002	5.164	5.137
Santa Comba de Rossas – Mós		6.878	6.742	6.800	6.286	6.658	4.314	2.452	4.083	5.285	6.538	8.283	6.497	6.268	5.409	5.369
Mós – Bragança Poente		7.932	7.698	7.771	7.301	7.750	5.182	3.032	4.891	6.182	7.604	9.093	7.455	7.319	6.466	6.352
Bragança Poente – Bragança Sul		1.660	1.527	1.642	1.482	1.566	1.077	553	850	1.124	1.758	2.334	1.591	1.519	1.258	1.240
Bragança Sul – Bragança Nascente		2.247	2.149	2.327	2.081	2.175	1.552	859	1.287	1.609	2.396	3.030	2.204	2.125	1.804	1.780
Bragança Nascente – Rio Frio		3.724	3.584	3.976	3.372	3.484	2.398	1.353	2.068	2.528	3.632	4.634	3.427	3.365	2.824	2.896
Rio Frio – Quintanilha		2.452	2.357	2.667	2.275	2.303	1.525	709	1.061	1.269	2.411	3.028	2.230	2.162	1.769	1.808
Quintanilha – Quintanilha (Fronteira)		2.292	2.213	2.338	2.140	2.163	1.024	3	4	1	2.251	2.844	2.076	2.007	1.638	1.666
<b>Média Ponderada</b>		<b>16.085</b>	<b>15.414</b>	<b>15.920</b>	<b>14.801</b>	<b>15.534</b>	<b>9.854</b>	<b>5.656</b>	<b>9.670</b>	<b>12.818</b>	<b>15.510</b>	<b>17.255</b>	<b>15.430</b>	<b>14.162</b>	<b>11.591</b>	<b>12.292</b>



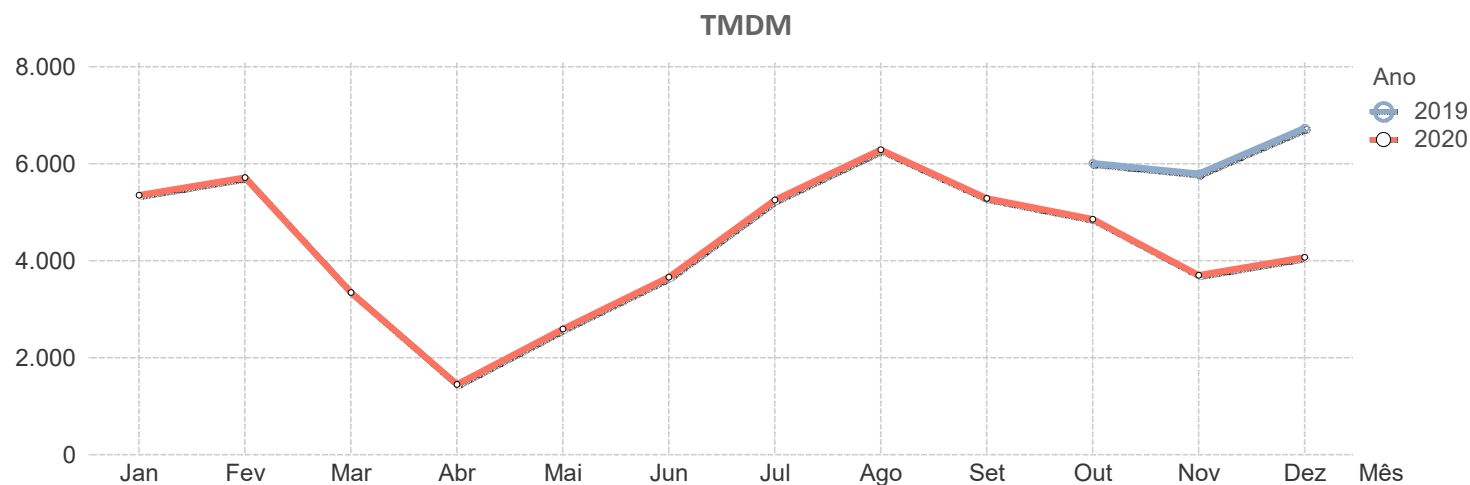


		A5														
		2019			2020											
Sublanço	..	Out	Nov	Dez	Jan	Fev	Mar	Abr	Mai	Jun	Jul	Ago	Set	Out	Nov	Dez
Viaduto Duarte Pacheco – Cruz das Oliveiras	..	141.125	135.344	133.056	132.388	134.130	84.273	43.088	77.710	103.411	115.533	106.991	123.515	117.329	100.747	99.118
Cruz das Oliveiras – Monsanto	..	140.852	134.791	132.575	131.703	133.796	88.616	42.801	77.165	103.053	115.301	106.641	122.842	116.931	100.458	98.916
Monsanto – Miraflores (A5/IC17)	..	94.049	89.402	87.637	87.592	88.359	54.177	25.628	47.182	64.563	72.280	63.975	78.269	75.601	64.282	63.275
Miraflores (A5/IC17) – Linda-a-Velha	..	161.971	153.362	152.136	152.033	154.258	95.852	47.382	85.548	115.050	130.999	117.204	138.929	132.339	113.219	112.768
Linda-a-Velha – Estádio Nacional	..	146.261	138.747	137.692	137.830	139.316	86.254	42.884	77.981	104.315	120.063	107.009	126.333	120.606	102.755	103.143
Estádio Nacional – Oeiras	..	131.438	125.396	126.333	125.017	125.042	75.221	36.169	64.858	88.162	102.479	92.483	110.098	104.623	89.930	92.797
Oeiras – Carcavelos	..	86.920	82.856	84.162	82.428	83.294	49.785	24.239	45.119	61.302	71.403	65.015	76.209	71.860	61.858	64.396
Carcavelos – Estoril	..	58.407	55.628	56.230	54.818	55.070	32.552	15.576	29.493	40.409	46.475	42.351	50.607	47.845	41.316	43.037
Estoril – Alcabideche	..	45.105	42.416	43.424	42.682	42.987	25.683	12.624	23.741	32.034	36.524	33.031	39.807	37.979	33.316	34.866
Alcabideche – Alvide	..	47.811	44.833	45.303	45.002	45.746	28.935	16.160	28.345	36.567	41.086	37.489	44.076	41.643	36.820	37.566
Alvide – Cascais	..	38.412	35.577	36.229	35.720	36.323	22.853	12.722	22.988	29.642	33.063	29.964	35.244	32.989	28.559	29.460
<b>Média Ponderada</b>	..	<b>95.997</b>	<b>91.298</b>	<b>91.372</b>	<b>90.472</b>	<b>91.283</b>	<b>56.024</b>	<b>27.547</b>	<b>50.289</b>	<b>67.749</b>	<b>77.521</b>	<b>70.210</b>	<b>82.930</b>	<b>78.801</b>	<b>67.741</b>	<b>68.862</b>

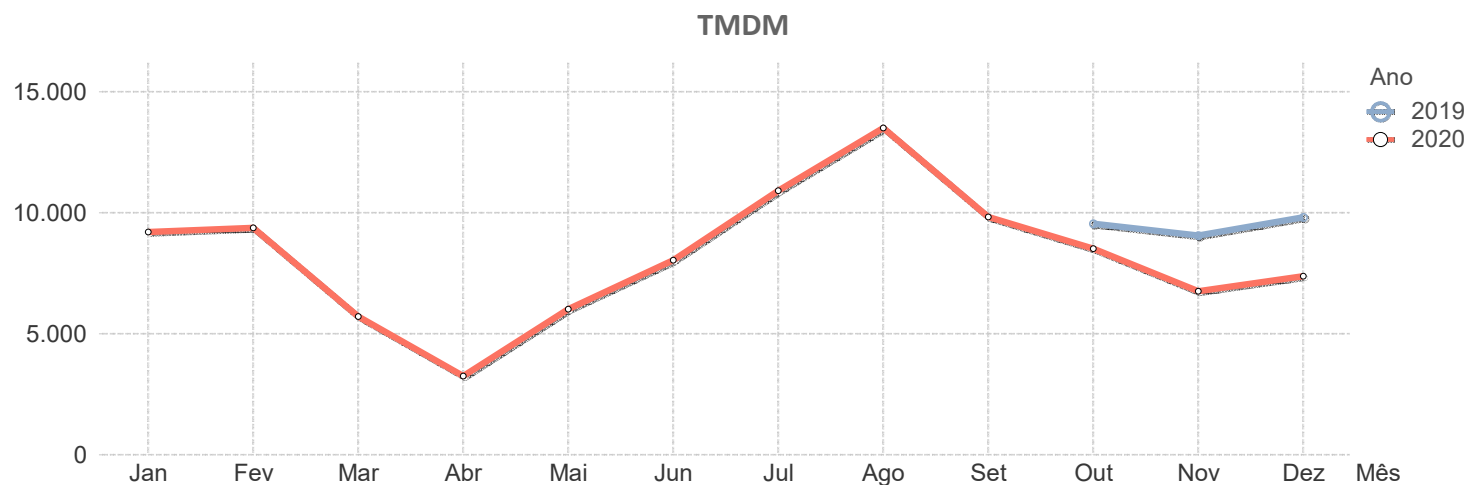




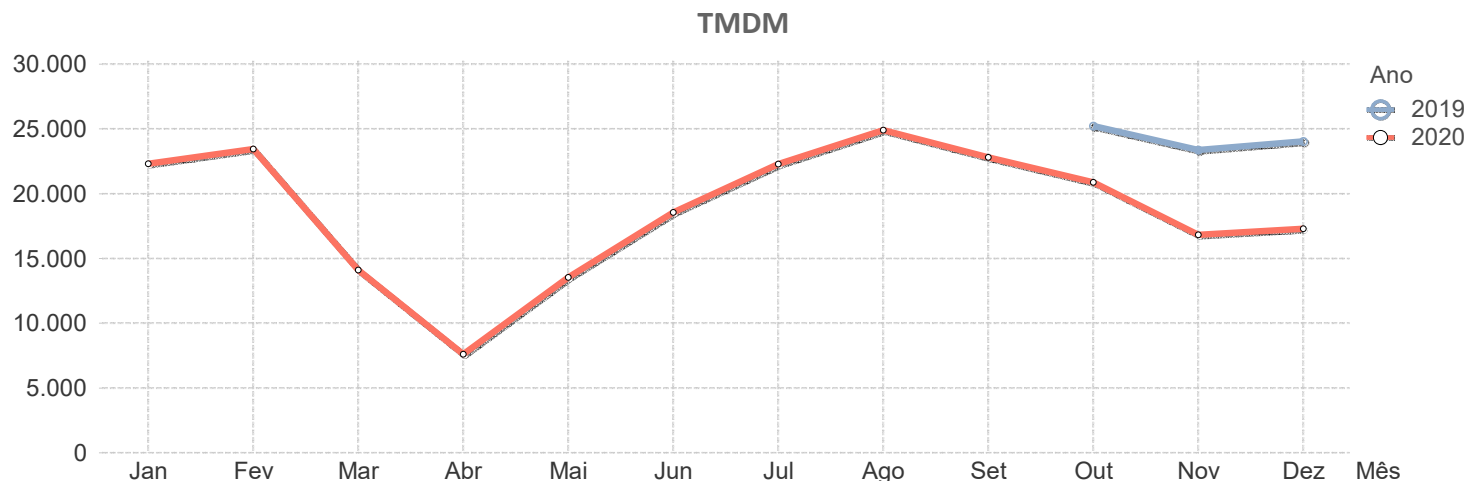
		A6														
		2019			2020											
Sublanço	..	Out	Nov	Dez	Jan	Fev	Mar	Abr	Mai	Jun	Jul	Ago	Set	Out	Nov	Dez
A2/A6/A13 – Vendas Novas	..	9.605	9.253	10.258	8.533	9.192	5.322	2.337	4.733	6.826	8.423	9.943	8.687	8.024	6.073	6.697
Vendas Novas – Montemor-o-Novo Poente	..	8.815	8.538	9.497	7.812	8.424	4.874	2.126	4.264	6.099	7.694	9.146	7.951	7.355	5.558	6.174
Montemor-o-Novo Poente – Montemor-o-...	..	8.120	7.861	8.754	7.174	7.717	4.474	1.958	3.866	5.552	7.049	8.452	7.297	6.749	5.059	5.574
Montemor-o-Novo Nascente – Évora Poente	..	7.063	6.812	7.703	6.222	6.684	3.799	1.605	3.154	4.600	6.046	7.366	6.271	5.780	4.273	4.734
Évora Poente – Évora Nascente	..	3.346	3.207	4.110	2.962	3.184	1.830	768	1.382	1.966	3.150	3.898	3.007	2.674	1.990	2.241
Évora Nascente – Estremoz	..	4.303	4.127	5.067	3.803	4.050	2.336	983	1.725	2.503	3.902	4.822	3.798	3.418	2.584	2.867
Estremoz – Borba	..	3.225	3.074	3.981	2.855	3.051	1.754	704	1.127	1.590	2.873	3.651	2.746	2.452	1.825	2.032
Borba – Elvas Poente	..	3.221	3.041	3.910	2.886	3.033	1.761	691	1.050	1.444	2.809	3.539	2.658	2.369	1.779	1.996
Elvas Poente – EN246	..	5.516	5.259	6.064	4.914	5.146	3.421	1.821	2.422	3.009	4.814	5.483	4.728	4.378	3.639	3.676
EN246 – Elvas Central	..	6.441	6.173	7.015	5.734	6.037	3.958	2.170	2.854	3.570	5.580	6.199	5.442	5.108	4.279	4.360
Elvas Central – Elvas Nascente	..	6.725	6.435	7.289	5.988	6.276	4.150	2.141	2.803	3.521	5.747	6.323	5.604	5.268	4.431	4.487
Elvas Nascente – Caia	..	11.362	11.308	12.713	10.547	11.037	6.525	2.686	3.597	4.671	9.096	9.978	9.367	9.029	7.230	7.882
Caia – Fronteira do Caia	..	11.207	11.116	12.500	10.379	10.900	6.561	2.862	3.988	5.190	8.980	9.879	9.235	8.926	7.147	7.767
<b>Média Ponderada</b>	..	<b>6.014</b>	<b>5.798</b>	<b>6.738</b>	<b>5.353</b>	<b>5.718</b>	<b>3.343</b>	<b>1.452</b>	<b>2.594</b>	<b>3.664</b>	<b>5.256</b>	<b>6.290</b>	<b>5.288</b>	<b>4.860</b>	<b>3.704</b>	<b>4.075</b>



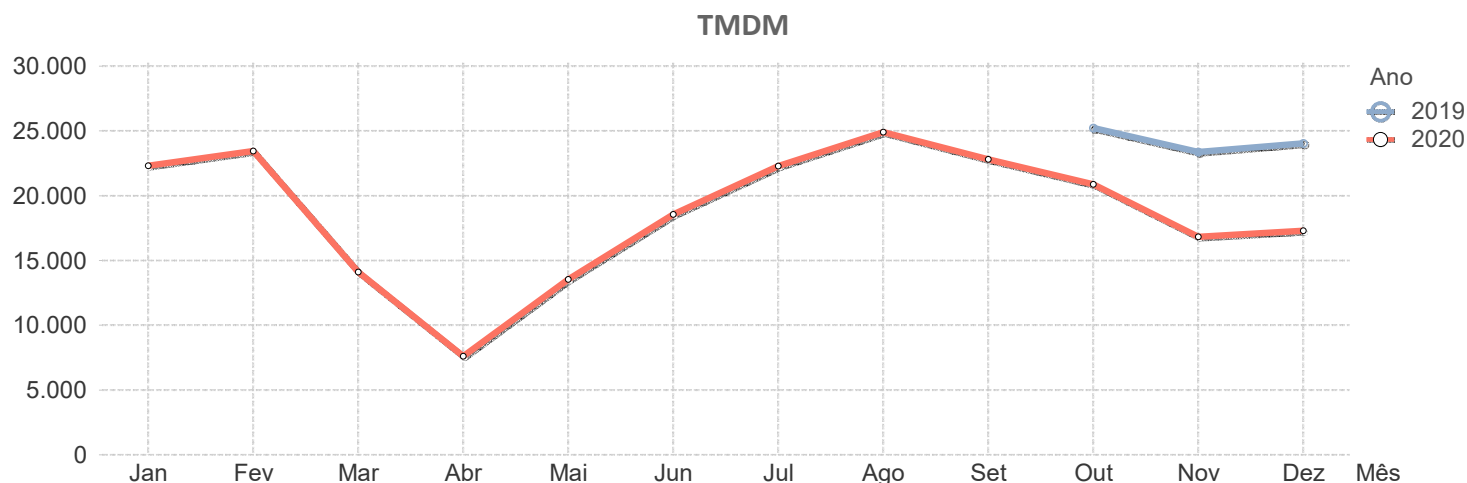
		A7														
		2019			2020											
Sublanço	..	Out	Nov	Dez	Jan	Fev	Mar	Abr	Mai	Jun	Jul	Ago	Set	Out	Nov	Dez
Póvoa de Varzim (A28) – EN206	..	7.696	7.313	8.238	7.774	8.265	4.625	2.631	6.219	8.357	12.468	13.331	9.369	7.014	5.502	6.072
EN206 – Famalicão	..	8.071	7.701	8.705	8.245	8.738	4.904	2.862	6.602	8.789	13.046	13.957	9.857	7.448	5.821	6.428
Famalicão – A3/A7	..	21.419	20.517	20.926	20.587	21.057	13.059	7.660	13.739	17.815	22.347	22.223	20.664	18.677	15.858	16.030
A3/A7 – Seide	..	25.748	24.268	24.684	23.967	24.529	15.301	8.587	15.276	20.046	25.378	27.452	24.162	21.481	17.584	18.112
Seide – Ave	..	22.264	21.003	21.422	20.692	21.241	13.091	7.199	12.894	17.020	21.605	23.586	20.700	18.460	15.004	15.549
Ave – Selho	..	20.508	19.484	19.871	19.070	19.610	12.001	6.511	11.442	15.125	19.043	20.871	18.471	16.681	13.654	14.088
Selho – Guimarães Sul	..	11.985	11.376	12.204	11.207	11.471	7.148	4.230	7.553	10.602	13.656	17.506	13.369	12.165	9.876	11.026
Guimarães Sul – Calvos	..	12.916	12.283	13.208	12.127	12.388	7.688	4.562	7.894	10.665	13.529	17.364	13.207	12.061	9.719	10.701
Calvos – Fafe Sul	..	7.224	6.840	7.640	6.960	7.082	4.391	2.577	4.493	6.122	8.371	11.784	7.859	7.015	5.494	6.223
Fafe Sul – Basto	..	6.155	5.873	6.752	6.130	6.001	3.720	2.123	3.720	4.993	6.876	10.300	6.378	5.622	4.298	4.983
Basto – Ribeira de Pena	..	5.143	4.866	5.433	4.995	4.884	3.133	1.818	3.016	4.030	5.772	8.891	5.275	4.713	3.634	4.093
Ribeira de Pena – Vila Pouca de Aguiar (A...	..	4.367	4.153	4.797	4.347	4.208	2.608	1.389	2.470	3.305	4.917	7.877	4.412	3.929	2.931	3.466
<b>Média Ponderada</b>	..	<b>9.549</b>	<b>9.062</b>	<b>9.805</b>	<b>9.205</b>	<b>9.368</b>	<b>5.715</b>	<b>3.247</b>	<b>6.018</b>	<b>8.037</b>	<b>10.907</b>	<b>13.498</b>	<b>9.823</b>	<b>8.519</b>	<b>6.761</b>	<b>7.384</b>



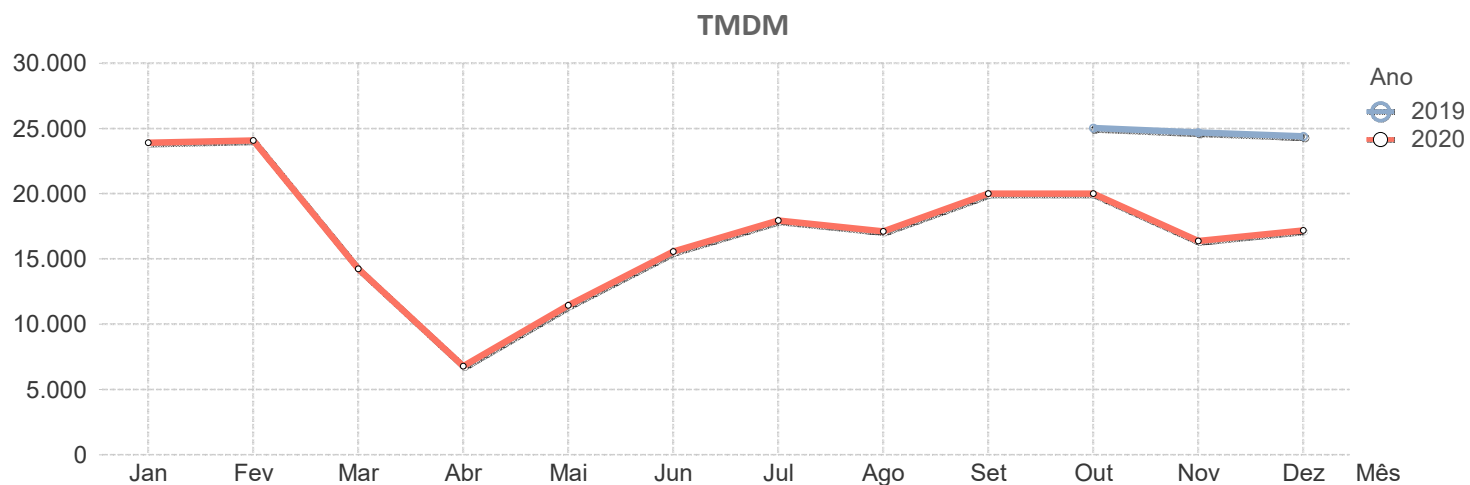
		A8														
		2019			2020											
Sublanço	..	Out	Nov	Dez	Jan	Fev	Mar	Abr	Mai	Jun	Jul	Ago	Set	Out	Nov	Dez
CRIL – Frielas	..	59.406	57.401	57.951	56.288	57.397	37.444	22.951	35.231	45.267	49.955	47.012	53.982	51.982	45.330	45.533
Frielas – Loures	..	93.516	89.040	89.780	87.442	89.265	59.233	36.274	56.190	71.695	81.019	77.393	84.701	80.713	70.349	70.338
Loures – CREL	..	56.053	52.970	53.867	51.471	53.103	32.558	16.757	29.410	39.545	45.818	45.746	48.429	46.183	38.514	39.143
CREL – Lousa	..	61.179	57.549	59.105	56.418	58.457	36.113	19.327	34.039	45.555	52.629	52.784	54.375	51.147	42.425	43.483
Lousa – A8/A21	..	55.788	52.352	53.894	51.344	53.404	32.660	17.308	31.218	41.874	48.633	49.210	49.921	46.638	38.369	39.477
A8/A21 – Enxara	..	31.431	29.174	30.231	27.938	29.789	17.415	9.015	16.785	22.990	27.286	29.272	27.894	25.700	20.495	21.364
Enxara – Torres Vedras Sul	..	29.665	27.561	28.578	26.326	28.261	16.367	8.437	15.803	21.771	25.916	28.018	26.415	24.294	19.321	20.120
Torres Vedras Sul – Torres Vedras Norte	..	24.001	22.037	23.020	20.996	22.233	13.200	6.919	12.933	17.934	21.461	23.788	21.658	19.736	15.493	16.306
Torres Vedras Norte – Ramalhal	..	26.555	24.552	25.730	23.526	24.783	14.654	7.737	14.530	20.034	23.876	26.412	24.076	21.821	17.430	18.207
Ramalhal – Campelos	..	19.434	17.775	18.575	16.664	17.695	10.149	5.087	9.947	14.036	17.061	19.635	17.358	15.788	12.249	12.878
Campelos – Bombarral	..	18.792	17.188	17.955	16.094	17.129	9.805	4.875	9.577	13.545	16.550	19.114	16.787	15.240	11.764	12.353
Bombarral – Delgada	..	21.750	20.024	20.742	18.850	20.068	11.774	6.373	11.841	16.246	19.760	22.568	19.803	18.005	14.211	14.744
Delgada – São Mamede	..	24.289	22.230	22.890	21.087	22.343	13.250	7.172	13.266	18.102	22.000	25.397	22.231	20.152	16.107	16.516
São Mamede – A8/IP6	..	25.384	23.402	24.014	21.958	23.336	13.994	7.865	14.119	19.237	22.889	26.536	23.336	21.110	16.486	17.477
A8/IP6 – Óbidos	..	29.983	27.952	28.930	26.573	28.051	16.992	9.638	17.469	23.587	29.290	34.476	29.042	25.833	20.861	21.453
Óbidos – Arnóia	..	31.443	29.119	29.739	27.767	29.185	17.860	10.306	18.337	24.569	30.398	35.124	30.058	27.006	22.100	22.473
Arnóia – Gaeiras	..	30.295	28.155	28.779	26.885	28.251	17.163	9.779	17.164	23.020	28.517	32.816	28.578	25.980	21.262	21.419
Gaeiras – Caldas da Rainha	..	28.360	26.274	26.731	23.938	25.321	15.465	9.043	15.683	21.007	25.929	29.861	25.559	23.099	18.823	18.304



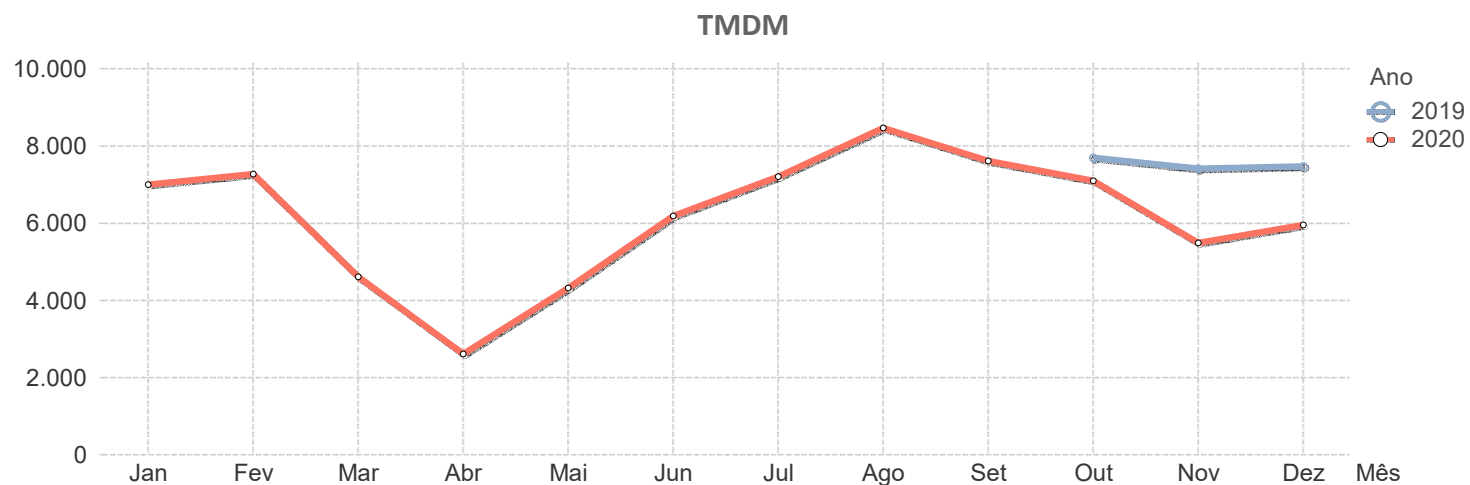
		A8														
		2019			2020											
Sublanço	..	Out	Nov	Dez	Jan	Fev	Mar	Abr	Mai	Jun	Jul	Ago	Set	Out	Nov	Dez
Caldas da Rainha – Zona Industrial das Ca...	..	23.550	21.665	22.126	20.646	21.923	13.319	7.712	13.340	17.952	22.147	26.119	22.015	19.947	16.029	16.239
Zona Industrial das Caldas da Rainha – To...	..	19.156	17.410	17.933	16.485	17.655	10.455	5.701	10.334	14.344	17.889	22.023	17.917	16.073	11.784	12.747
Tornada – Alfeizerão	..	14.251	12.897	13.287	11.873	12.765	7.217	3.584	6.752	9.846	12.621	16.383	12.896	11.454	8.526	8.851
Alfeizerão – Valado dos Frades	..	13.972	12.665	12.996	11.600	12.422	7.082	3.553	6.617	9.614	12.268	15.958	12.621	11.222	8.382	8.677
Valado dos Frades – Pataias	..	13.148	11.790	12.249	10.956	11.588	6.705	3.402	6.273	9.264	11.928	16.159	12.241	10.496	8.041	8.326
Pataias – Marinha Grande Sul	..	13.133	11.800	12.237	10.974	11.569	6.731	3.432	6.269	9.199	11.880	16.041	12.238	10.492	8.084	8.355
Marinha Grande Sul – A8/A17	..	14.156	12.735	13.038	11.939	12.474	7.474	3.955	6.871	9.995	12.859	16.712	13.109	11.435	9.083	9.227
A8/A17 – Marinha Grande Este	..	9.528	8.572	8.631	8.175	8.317	5.135	2.785	4.661	6.677	8.456	10.084	8.548	7.747	6.629	6.504
Marinha Grande Este – Leiria Sul (A8/A19)	..	9.203	8.314	8.376	7.918	8.016	4.938	2.631	4.384	6.402	8.113	9.801	8.255	7.503	6.438	6.352
Leiria Sul (A8/A19) – Cortes	..	6.177	5.573	5.568	5.288	5.575	3.418	1.845	2.944	4.320	5.584	7.122	5.610	4.984	4.181	4.088
Cortes – Pousos	..	5.634	5.070	5.041	4.787	5.098	3.127	1.686	2.691	4.021	5.154	6.722	5.201	4.571	3.782	3.723
<b>Média Ponderada</b>	..	<b>25.225</b>	<b>23.369</b>	<b>24.045</b>	<b>22.308</b>	<b>23.452</b>	<b>14.113</b>	<b>7.603</b>	<b>13.553</b>	<b>18.559</b>	<b>22.291</b>	<b>24.907</b>	<b>22.801</b>	<b>20.880</b>	<b>16.825</b>	<b>17.288</b>



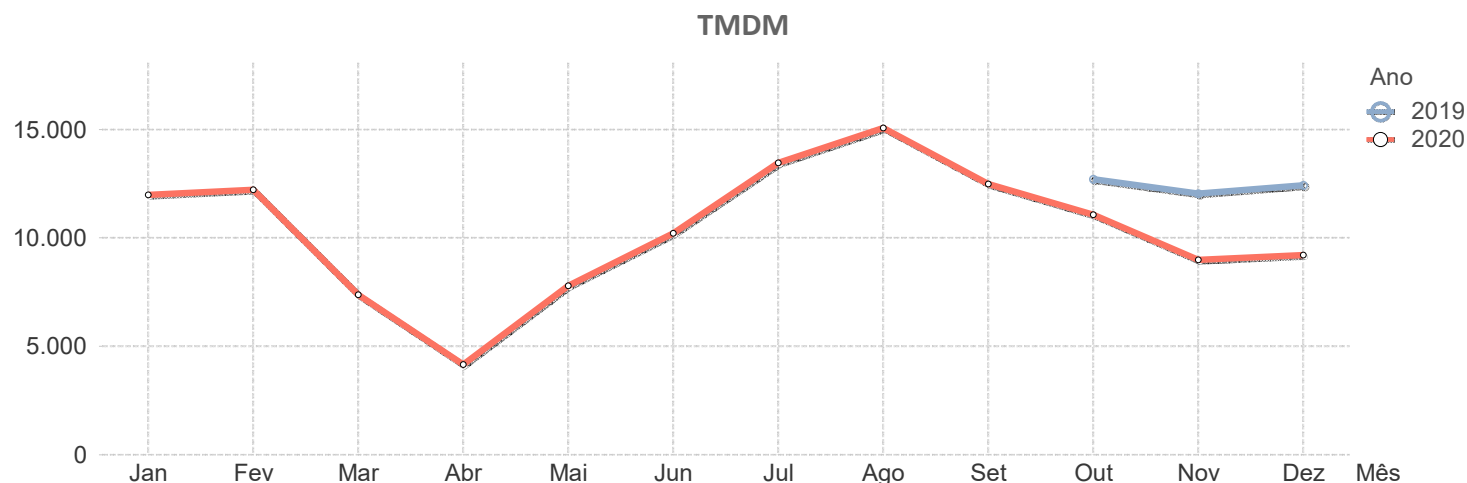
		<b>A9</b>														
		<b>2019</b>			<b>2020</b>											
<b>Sublanço</b>	<b>..</b>	<b>Out</b>	<b>Nov</b>	<b>Dez</b>	<b>Jan</b>	<b>Fev</b>	<b>Mar</b>	<b>Abr</b>	<b>Mai</b>	<b>Jun</b>	<b>Jul</b>	<b>Ago</b>	<b>Set</b>	<b>Out</b>	<b>Nov</b>	<b>Dez</b>
Estádio Nacional (A5/A9) – Queluz		31.047	30.219	30.052	30.362	30.377	17.541	7.759	14.396	19.477	23.345	20.713	25.228	24.772	20.634	21.394
Queluz – A9/A16		27.816	27.827	27.498	27.495	27.397	15.650	6.786	11.759	16.327	19.133	17.566	21.559	21.661	17.762	18.580
A9/A16 – Radial da Pontinha		39.759	38.745	38.800	38.467	38.317	22.517	10.368	17.133	23.178	26.994	24.883	29.876	29.885	24.969	26.402
Radial da Pontinha – Radial de Odivelas		28.495	28.745	28.236	27.624	27.571	15.995	7.316	12.478	17.107	19.662	19.051	22.410	22.726	18.062	18.952
Radial de Odivelas – A8/A9		28.671	28.149	28.112	27.206	27.718	16.456	8.164	13.756	18.588	21.036	20.630	23.389	23.274	19.070	20.143
A8/A9 – Bucelas (Zambujal)		27.410	26.518	25.908	25.419	25.675	16.272	8.675	13.387	17.804	20.021	19.323	22.377	22.535	19.159	19.783
Bucelas (Zambujal) – A9/A10		16.442	16.194	15.956	14.990	15.525	9.316	4.744	7.967	10.906	12.452	12.577	13.825	13.685	10.902	11.722
A9/A10 – Alverca		9.306	9.032	8.831	8.681	8.737	5.468	2.738	4.434	5.870	6.672	6.080	7.376	7.428	6.353	6.322
<b>Média Ponderada</b>		<b>25.034</b>	<b>24.686</b>	<b>24.407</b>	<b>23.900</b>	<b>24.081</b>	<b>14.251</b>	<b>6.791</b>	<b>11.456</b>	<b>15.566</b>	<b>17.945</b>	<b>17.110</b>	<b>20.003</b>	<b>20.005</b>	<b>16.376</b>	<b>17.191</b>



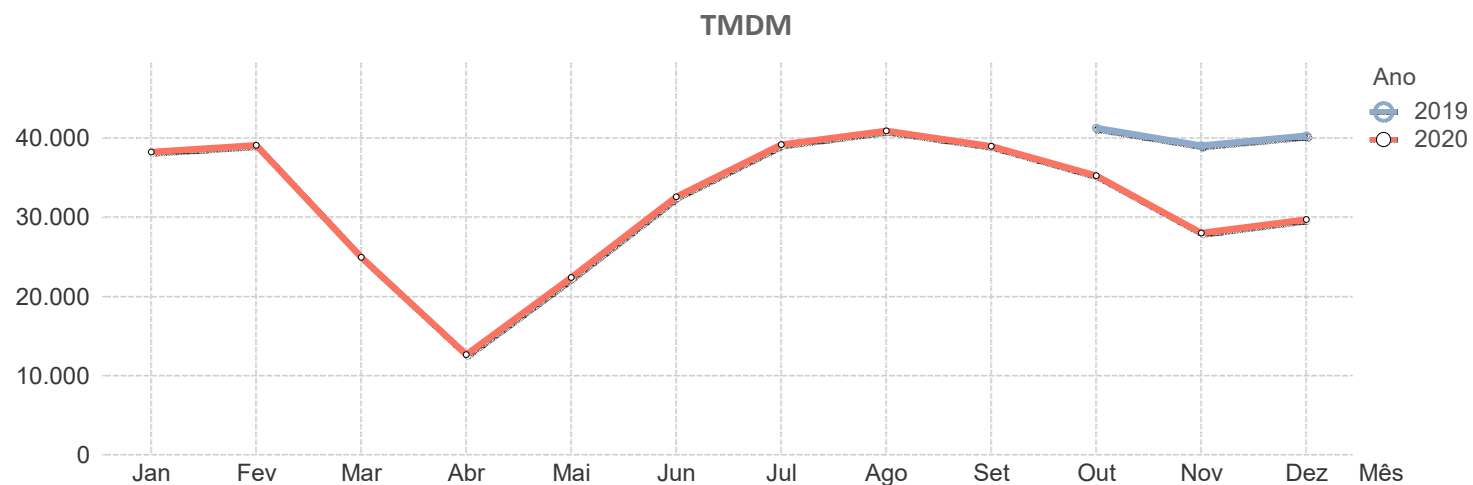
		A10														
		2019			2020											
Sublanço	..	Out	Nov	Dez	Jan	Fev	Mar	Abr	Mai	Jun	Jul	Ago	Set	Out	Nov	Dez
A9/A10 – Arruda dos Vinhos	..	13.645	13.383	13.400	12.509	12.660	7.889	4.093	6.940	9.445	10.731	10.920	11.829	11.740	9.328	10.159
Arruda dos Vinhos – Carregado (A1/A10)	..	9.365	9.258	9.254	8.424	8.907	5.273	2.783	4.810	6.681	7.670	8.314	8.384	8.229	6.300	7.106
Carregado (A1/A10) – Benavente	..	6.285	5.879	6.047	5.846	6.013	4.113	2.614	4.119	5.995	7.046	8.907	7.109	6.264	4.911	5.112
Benavente – A10/A13	..	2.431	2.123	2.107	1.999	2.294	1.534	962	1.557	2.791	3.553	5.547	3.521	2.744	1.862	1.964
<b>Média Ponderada</b>	..	<b>7.696</b>	<b>7.415</b>	<b>7.476</b>	<b>6.998</b>	<b>7.274</b>	<b>4.609</b>	<b>2.610</b>	<b>4.323</b>	<b>6.187</b>	<b>7.208</b>	<b>8.467</b>	<b>7.613</b>	<b>7.102</b>	<b>5.494</b>	<b>5.953</b>



		<b>A11</b>														
		<b>2019</b>			<b>2020</b>											
<b>Sublanço</b>	<b>..</b>	<b>Out</b>	<b>Nov</b>	<b>Dez</b>	<b>Jan</b>	<b>Fev</b>	<b>Mar</b>	<b>Abr</b>	<b>Mai</b>	<b>Jun</b>	<b>Jul</b>	<b>Ago</b>	<b>Set</b>	<b>Out</b>	<b>Nov</b>	<b>Dez</b>
Apúlia (A28) – EN205	..	9.311	8.647	9.513	9.152	9.447	5.529	3.058	7.257	9.321	14.415	15.626	11.222	8.508	6.717	7.072
EN205 – Barcelos	..	8.745	8.120	8.908	8.531	8.802	5.125	2.831	6.847	8.796	13.694	14.930	10.598	8.010	6.241	6.605
Barcelos – Braga Oeste (A3/A11)	..	12.733	11.951	12.667	12.220	12.504	7.255	3.903	8.563	11.168	16.337	17.370	13.731	11.404	9.241	9.419
Braga Oeste (A3/A11) – Braga (Ferreiros)	..	12.474	11.684	12.451	11.819	12.093	6.879	3.536	7.946	10.474	15.500	16.944	13.162	10.968	8.670	8.931
Braga (Ferreiros) – Celeirós	..	32.532	30.927	30.878	30.219	30.335	17.897	9.223	16.231	22.337	26.123	30.327	28.194	26.453	21.513	21.541
Celeirós – Guimarães Oeste	..	16.205	15.425	15.400	14.980	15.088	9.162	4.924	8.440	11.294	14.215	15.939	14.044	13.384	10.980	10.974
Guimarães Oeste – Selho	..	20.868	19.822	20.336	19.469	19.829	12.163	6.569	11.384	14.917	18.730	21.096	18.226	16.678	13.527	13.953
Calvos – Vizela	..	8.919	8.543	8.891	8.369	8.622	5.446	3.382	5.666	7.372	8.808	10.420	8.711	8.133	6.747	7.227
Vizela – Felgueiras	..	9.242	8.895	9.128	8.719	8.960	5.740	3.609	5.922	7.655	9.094	10.638	9.064	8.487	7.058	7.420
Felgueiras – Lousada	..	12.024	11.571	11.687	11.281	11.633	7.311	4.633	7.529	9.659	11.338	12.804	11.510	10.777	9.028	9.358
Lousada – EN15	..	7.546	7.229	7.364	7.108	7.367	4.801	3.179	5.023	6.382	7.296	8.789	7.573	7.016	5.684	5.727
EN15 – EN211	..	8.202	7.833	8.045	7.728	8.007	5.191	3.441	5.487	6.966	7.778	9.548	8.261	7.639	6.151	6.231
EN211 – Castelões (A4/A11)	..	15.511	14.898	15.462	14.701	15.089	9.945	6.580	10.515	13.280	14.307	17.056	15.407	14.175	11.835	12.431
<b>Média Ponderada</b>		<b>12.710</b>	<b>12.046</b>	<b>12.429</b>	<b>11.982</b>	<b>12.224</b>	<b>7.379</b>	<b>4.155</b>	<b>7.787</b>	<b>10.213</b>	<b>13.454</b>	<b>15.067</b>	<b>12.480</b>	<b>11.063</b>	<b>8.986</b>	<b>9.207</b>

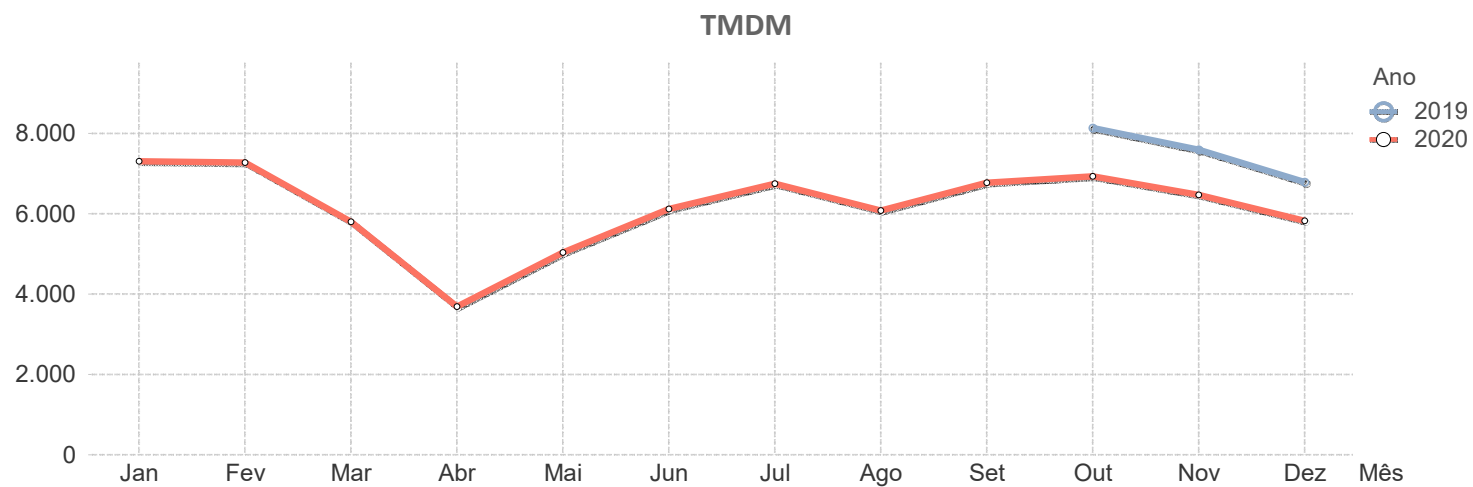


		A12														
		2019			2020											
Sublanço	..	Out	Nov	Dez	Jan	Fev	Mar	Abr	Mai	Jun	Jul	Ago	Set	Out	Nov	Dez
Ponte Vasco da Gama	..	68.901	65.641	67.789	64.652	65.282	42.031	21.707	37.227	53.610	63.043	64.430	64.054	58.837	47.286	49.998
Montijo (A12/A33) – Pinhal Novo	..	20.103	18.563	19.366	17.835	18.892	11.635	5.501	10.867	16.634	21.398	23.865	20.081	17.208	12.792	13.976
Pinhal Novo – A2/A12	..	19.515	17.923	18.678	17.217	18.346	11.347	5.464	10.774	16.478	21.206	23.750	19.693	16.704	12.541	13.632
A2/A12 – A12/Lig. Alto da Guerra	..	26.726	25.616	25.469	24.951	25.783	16.549	8.489	14.821	20.364	24.098	24.210	24.135	22.726	19.444	19.682
A12/Lig. Alto da Guerra – Setúbal	..	26.726	25.616	25.469	24.951	25.783	16.549	8.489	14.821	20.364	24.098	24.210	24.135	22.726	19.444	19.682
<b>Média Ponderada</b>	..	<b>41.301</b>	<b>39.079</b>	<b>40.321</b>	<b>38.253</b>	<b>39.119</b>	<b>24.952</b>	<b>12.672</b>	<b>22.413</b>	<b>32.604</b>	<b>39.198</b>	<b>40.942</b>	<b>38.982</b>	<b>35.275</b>	<b>28.052</b>	<b>29.743</b>

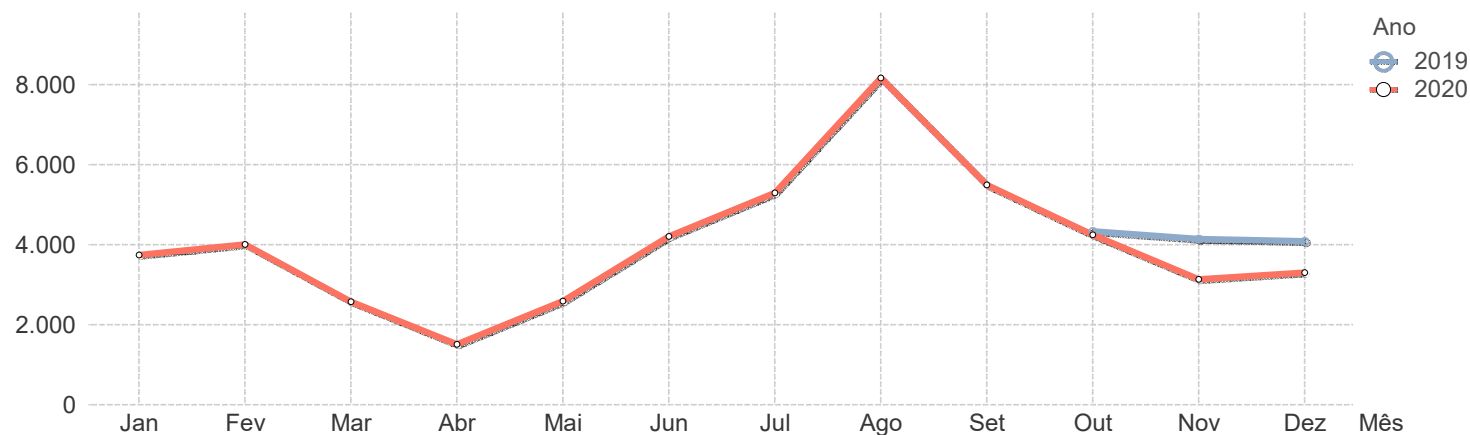




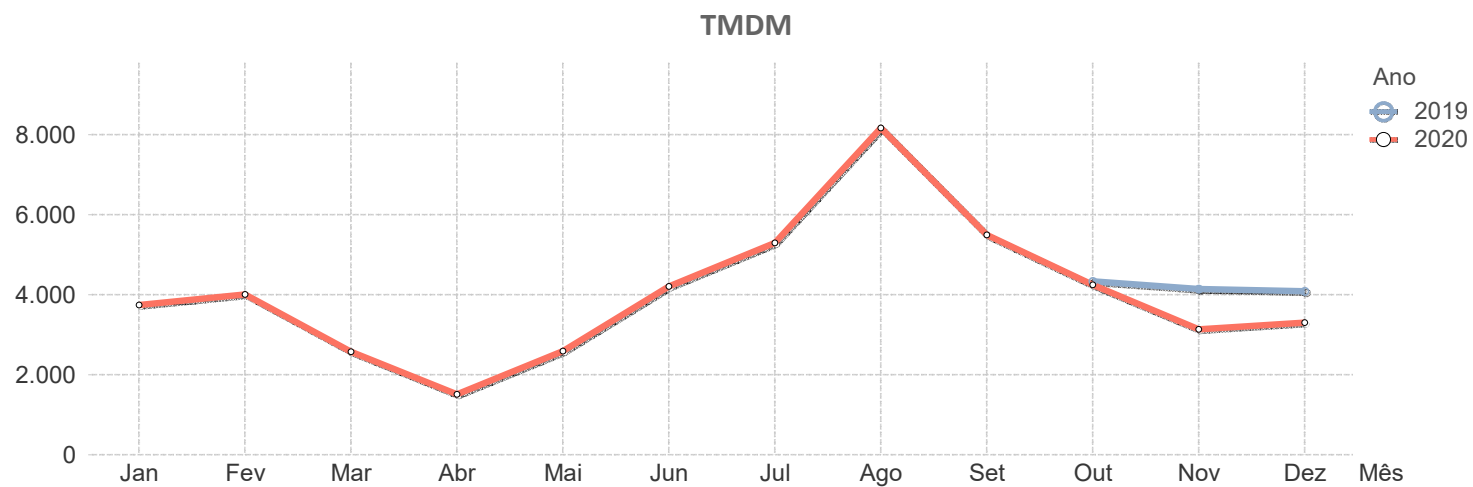
		A12-1														
		2019			2020											
Sublanço	..	Out	Nov	Dez	Jan	Fev	Mar	Abr	Mai	Jun	Jul	Ago	Set	Out	Nov	Dez
A12/Lig. Alto da Guerra – Alto da Guerra	..	9.613	9.032	8.213	8.698	8.686	6.782	4.271	5.942	7.295	8.050	7.283	8.114	8.259	7.661	7.015
Alto da Guerra – EN10	..	7.581	7.059	6.260	6.788	6.743	5.438	3.468	4.695	5.679	6.261	5.630	6.273	6.432	6.023	5.383
<b>Média Ponderada</b>	..	<b>8.135</b>	<b>7.597</b>	<b>6.793</b>	<b>7.309</b>	<b>7.273</b>	<b>5.805</b>	<b>3.687</b>	<b>5.035</b>	<b>6.120</b>	<b>6.749</b>	<b>6.081</b>	<b>6.775</b>	<b>6.930</b>	<b>6.470</b>	<b>5.828</b>



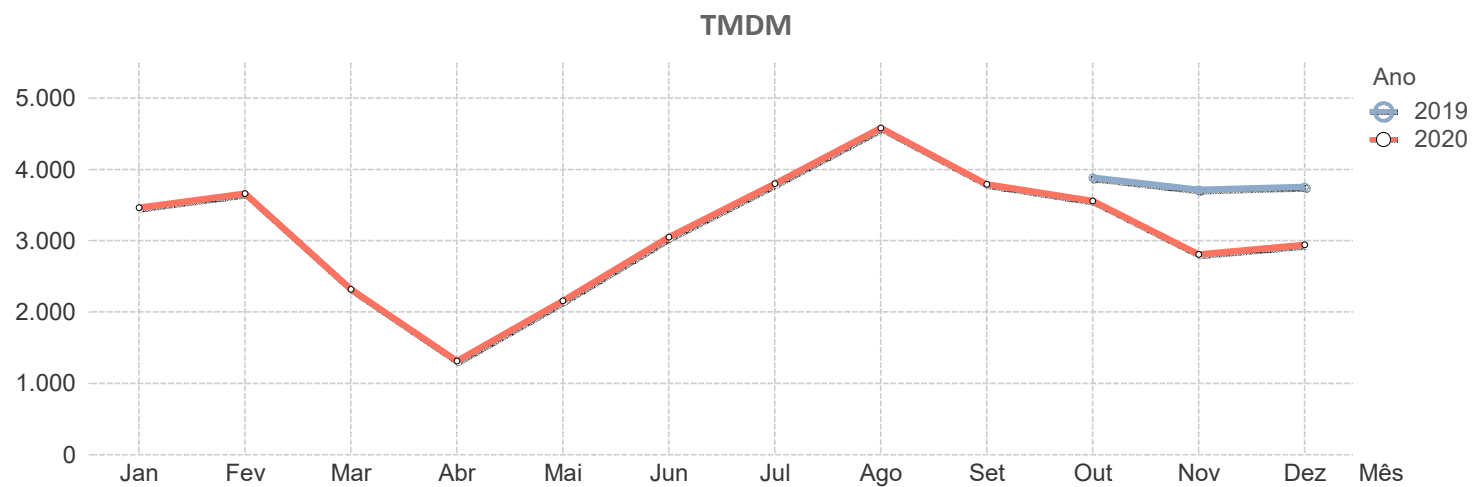
		<b>A13</b>														
		<b>2019</b>			<b>2020</b>											
<b>Sublanço</b>	<b>..</b>	<b>Out</b>	<b>Nov</b>	<b>Dez</b>	<b>Jan</b>	<b>Fev</b>	<b>Mar</b>	<b>Abr</b>	<b>Mai</b>	<b>Jun</b>	<b>Jul</b>	<b>Ago</b>	<b>Set</b>	<b>Out</b>	<b>Nov</b>	<b>Dez</b>
Marateca (A2/A6/A13) – Pegões		4.353	3.891	3.939	3.539	3.936	2.526	1.472	2.601	5.313	7.028	12.945	7.286	4.687	2.956	3.229
Pegões – Stº. Estevão		4.366	3.920	3.948	3.554	3.969	2.564	1.515	2.616	5.305	7.035	12.969	7.321	4.702	2.972	3.237
Stº. Estevão – A10/A13		4.828	4.370	4.351	3.946	4.358	2.827	1.704	2.878	5.594	7.314	13.204	7.651	5.107	3.354	3.606
A10/A13 – Salvaterra Magos		3.155	3.091	3.005	2.648	2.798	1.790	1.067	1.847	3.493	4.532	8.480	4.987	3.215	2.192	2.330
Salvaterra Magos – Almeirim (IC10)		3.140	3.045	2.971	2.626	2.773	1.764	1.030	1.785	3.408	4.430	8.389	4.900	3.153	2.126	2.260
Atalaia (A13/A23) – Atalaia (EN110)		8.509	8.640	8.090	7.628	7.852	5.614	3.389	4.971	7.697	8.537	9.552	8.509	8.036	6.693	7.018
Atalaia (EN110) – Asseiceira		6.508	6.495	6.275	5.787	6.174	4.086	2.494	4.299	5.747	6.835	7.916	6.682	6.131	4.983	5.311
Asseiceira – Santa Cita (EN110)		6.879	6.836	6.560	6.110	6.496	4.324	2.652	4.475	5.971	7.075	8.120	6.956	6.401	5.275	5.517
Santa Cita (EN110) – Vale Donas		6.845	6.856	6.483	6.182	6.572	4.670	3.081	4.899	6.300	7.390	8.273	7.165	6.653	5.634	5.681
Vale Donas – A13/IC9		5.177	5.121	4.917	4.585	4.901	3.516	2.375	3.809	4.961	5.900	6.900	5.636	5.085	4.198	4.286
A13/IC9 – Alviobeira		4.416	4.342	4.211	3.831	4.155	2.821	1.780	3.035	4.108	4.879	6.001	4.767	4.286	3.420	3.572
Alviobeira – Pias		3.051	2.981	2.897	2.608	2.809	1.812	1.055	1.895	2.664	3.228	4.143	3.232	2.909	2.243	2.407
Pias – Cabaços		3.111	3.038	2.943	2.654	2.855	1.847	1.083	1.915	2.702	3.251	4.187	3.268	2.809	2.298	2.447
Cabaços – Alvaiázere		3.013	2.938	2.847	2.562	2.783	1.780	1.037	1.851	2.638	3.185	4.155	3.211	2.885	2.217	2.371
Alvaiázere – Avelar Sul (A13/IC8)		3.265	3.159	3.061	2.768	3.002	1.894	1.068	1.917	2.769	3.383	4.382	3.428	3.075	2.390	2.542
Avelar Sul (A13/IC8) – Avelar Norte / Penela		5.933	5.717	5.816	5.605	5.740	3.430	1.889	3.189	4.522	5.526	6.567	5.729	5.405	4.312	4.452
Avelar Norte / Penela – A13/EN342		6.184	5.990	5.998	5.585	5.836	3.661	2.024	3.369	4.718	5.732	6.730	5.933	5.656	4.544	4.667
A13/EN342 – Almalaguês (A13/A13-1)		6.949	6.682	6.749	6.316	6.593	4.064	2.213	3.756	5.241	6.345	7.213	6.522	6.303	5.147	5.258

**TMDM**


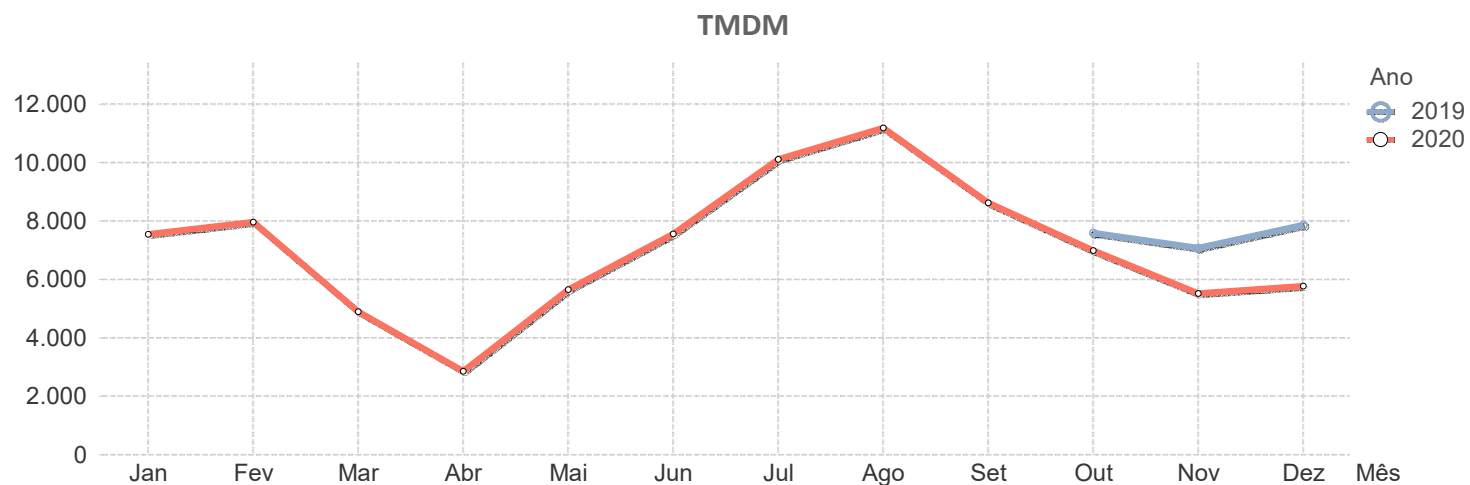
		A13														
		2019			2020											
Sublanço	..	Out	Nov	Dez	Jan	Fev	Mar	Abr	Mai	Jun	Jul	Ago	Set	Out	Nov	Dez
Almalaguês (A13/A13-1) – Coimbra Sul	..	3.593	3.469	3.507	3.332	3.402	2.049	1.090	1.899	2.557	3.002	3.122	3.196	3.185	2.709	2.713
<b>Média Ponderada</b>		<b>4.335</b>	<b>4.146</b>	<b>4.090</b>	<b>3.746</b>	<b>4.005</b>	<b>2.575</b>	<b>1.515</b>	<b>2.589</b>	<b>4.210</b>	<b>5.292</b>	<b>8.164</b>	<b>5.493</b>	<b>4.250</b>	<b>3.138</b>	<b>3.306</b>



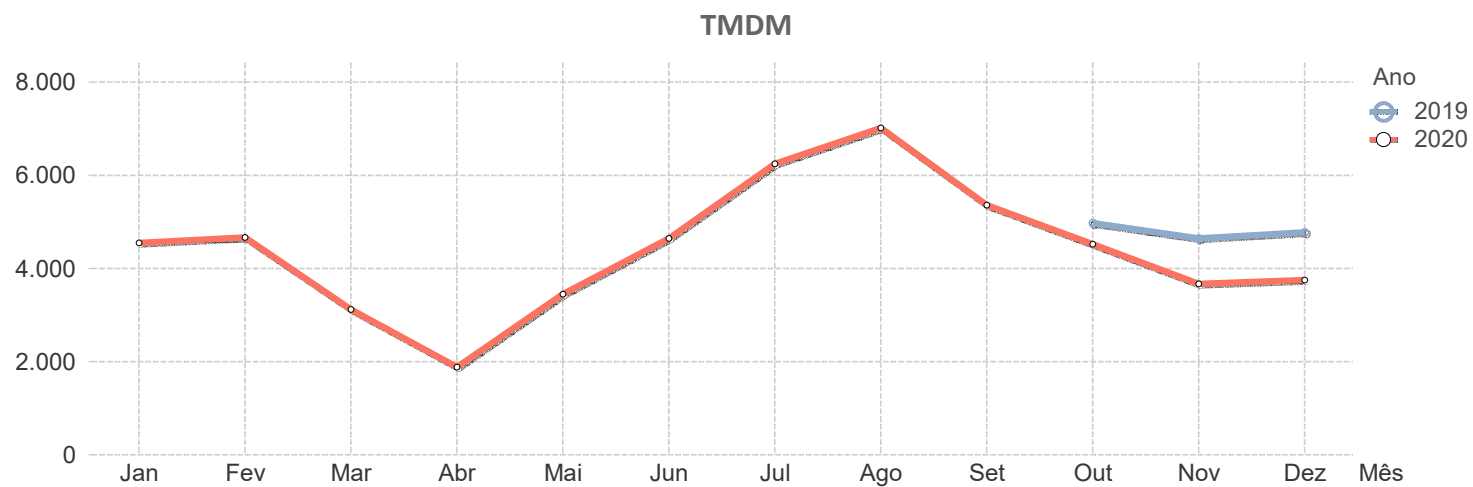
		A13-1																	
		2019			2020														
Sublanço	..	Out	Nov	Dez	Jan	Fev	Mar	Abr	Mai	Jun	Jul	Ago	Set	Out	Nov	Dez			
Almalaguês (A13/A13-1) – Almalaguês (A...	..	3.964	3.795	3.826	3.535	3.727	2.370	1.350	2.195	3.093	3.851	4.605	3.847	-	-	-			
Almalaguês (A13-1/EN110) – Condeixa (A...	..	3.870	3.697	3.743	3.449	3.649	2.308	1.309	2.152	3.045	3.792	4.576	3.783	3.559	2.810	2.946			
<b>Média Ponderada</b>		<b>3.886</b>	<b>3.714</b>	<b>3.757</b>	<b>3.464</b>	<b>3.662</b>	<b>2.319</b>	<b>1.316</b>	<b>2.159</b>	<b>3.053</b>	<b>3.802</b>	<b>4.581</b>	<b>3.794</b>	<b>3.559</b>	<b>2.810</b>	<b>2.946</b>			



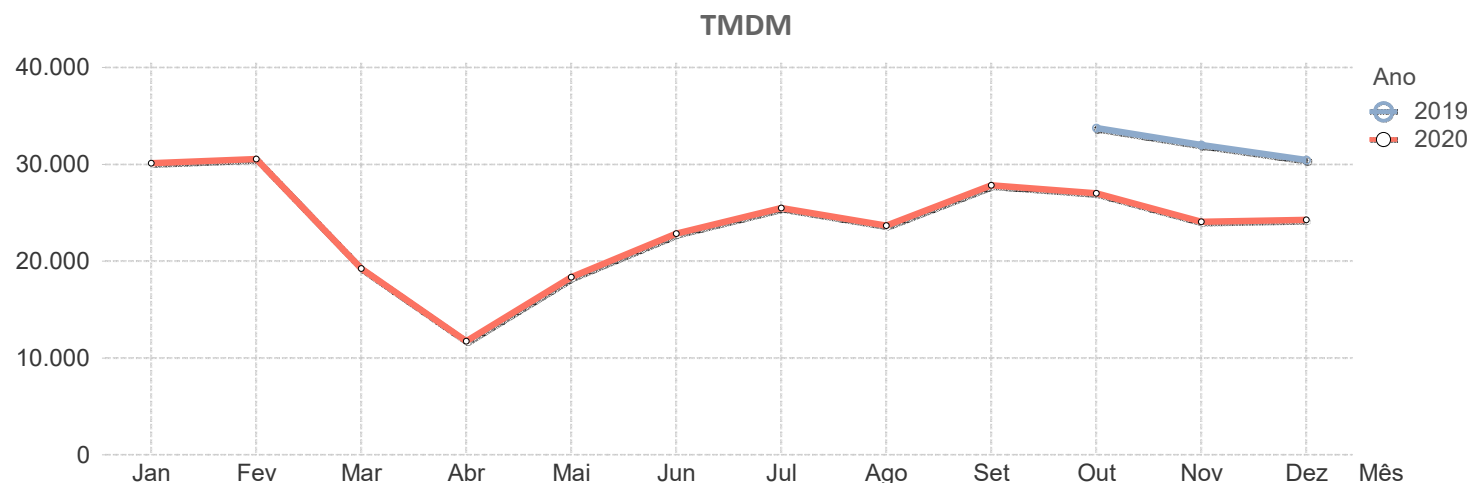
		A14														
		2019			2020											
Sublanço	..	Out	Nov	Dez	Jan	Fev	Mar	Abr	Mai	Jun	Jul	Ago	Set	Out	Nov	Dez
Figueira da Foz – Zona Portuária	..	14.011	13.028	13.594	13.581	14.266	9.195	5.438	10.690	13.946	18.264	20.054	15.310	12.555	9.954	10.255
Zona Portuária – Vila Verde	..	14.011	13.028	13.594	13.581	14.266	9.195	5.438	10.690	13.946	18.264	20.054	15.310	12.555	9.954	10.255
Vila Verde – A14/A17	..	13.715	12.750	13.363	13.232	13.915	8.531	5.042	10.323	13.643	17.906	19.714	15.081	12.313	9.504	9.890
A14/A17 – Santa Eulália	..	12.518	11.668	12.295	12.226	12.808	8.022	4.847	9.851	12.819	16.741	17.909	13.957	11.444	8.919	9.228
Santa Eulália – Montemor-o-Velho	..	3.830	3.513	4.123	3.914	4.191	2.432	1.393	2.960	4.088	5.818	6.643	4.753	3.618	2.819	2.993
Montemor-o-Velho – EN 335	..	4.050	3.737	4.574	4.261	4.527	2.677	1.501	3.070	4.227	5.957	6.747	5.036	3.847	3.013	3.199
EN 335 – Ançã	..	4.317	4.034	5.022	4.599	4.859	2.917	1.672	3.284	4.480	6.267	7.105	5.363	4.186	3.316	3.557
Ançã – Coimbra Norte	..	7.845	7.430	8.546	7.917	8.271	5.160	3.020	5.259	7.135	9.426	10.323	8.513	7.282	6.047	6.242
Coimbra Norte – Zombaria	..	17.598	16.480	16.657	15.388	16.733	9.926	5.188	9.536	13.615	17.032	20.184	16.623	15.017	11.956	12.650
<b>Média Ponderada</b>	..	<b>7.594</b>	<b>7.078</b>	<b>7.868</b>	<b>7.555</b>	<b>7.968</b>	<b>4.901</b>	<b>2.860</b>	<b>5.654</b>	<b>7.558</b>	<b>10.115</b>	<b>11.187</b>	<b>8.620</b>	<b>6.997</b>	<b>5.526</b>	<b>5.779</b>



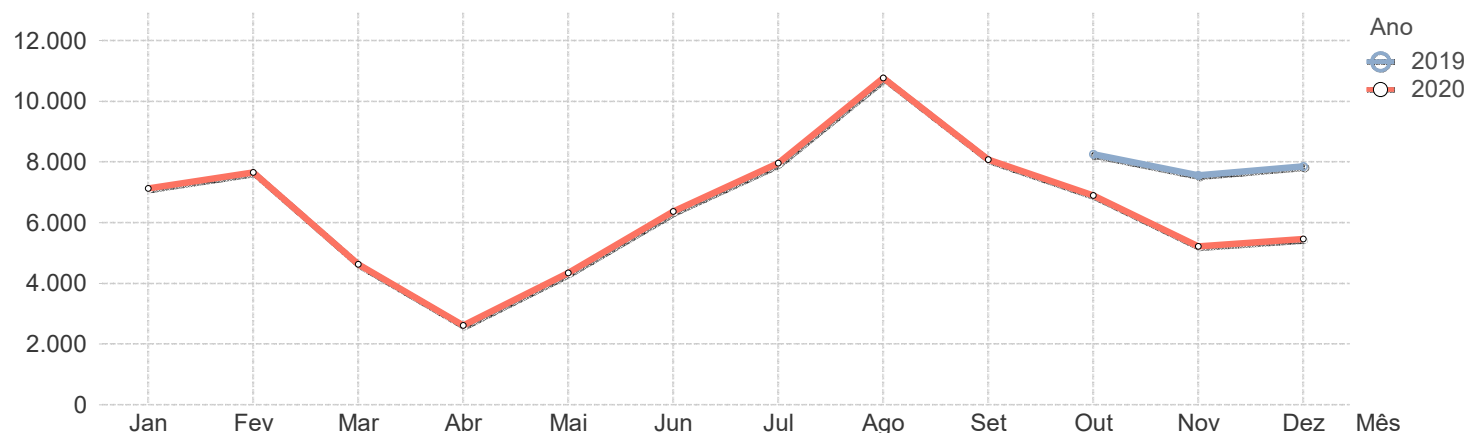
		A15														
		2019			2020											
Sublanço	..	Out	Nov	Dez	Jan	Fev	Mar	Abr	Mai	Jun	Jul	Ago	Set	Out	Nov	Dez
Arnóia – A-dos-Negros	..	6.135	5.570	5.791	5.578	5.790	3.901	2.555	4.635	6.052	8.245	9.157	6.906	5.690	4.661	4.729
A-dos-Negros – A-dos-Francos	..	4.973	4.589	4.826	4.527	4.678	3.108	1.878	3.642	4.901	6.723	7.639	5.634	4.641	3.669	3.787
A-dos-Francos – Rio Maior Oeste	..	3.959	3.673	3.842	3.621	3.727	2.493	1.532	2.904	3.954	5.506	6.366	4.592	3.743	2.895	2.998
Rio Maior Oeste – Rio Maior Este	..	3.830	3.558	3.604	3.458	3.543	2.411	1.521	2.706	3.669	5.027	5.730	4.233	3.510	2.841	2.894
Rio Maior Este – Malaqueijo	..	5.219	4.945	5.003	4.825	4.893	3.301	1.952	3.427	4.620	6.059	6.682	5.335	4.652	3.867	3.924
Malaqueijo – Santarém (A1/A15)	..	5.282	4.989	5.060	4.838	4.926	3.279	1.895	3.382	4.602	6.026	6.685	5.341	4.634	3.831	3.916
<b>Média Ponderada</b>	..	<b>4.980</b>	<b>4.646</b>	<b>4.778</b>	<b>4.555</b>	<b>4.667</b>	<b>3.124</b>	<b>1.885</b>	<b>3.449</b>	<b>4.647</b>	<b>6.252</b>	<b>7.018</b>	<b>5.363</b>	<b>4.525</b>	<b>3.670</b>	<b>3.756</b>



		<b>A16</b>														
		<b>2019</b>			<b>2020</b>											
<b>Sublanço</b>	<b>..</b>	<b>Out</b>	<b>Nov</b>	<b>Dez</b>	<b>Jan</b>	<b>Fev</b>	<b>Mar</b>	<b>Abr</b>	<b>Mai</b>	<b>Jun</b>	<b>Jul</b>	<b>Ago</b>	<b>Set</b>	<b>Out</b>	<b>Nov</b>	<b>Dez</b>
A5 – Alcabideche	..	62.269	54.190	50.639	50.124	50.484	33.162	19.955	31.739	41.116	44.926	41.844	49.430	44.954	41.489	43.589
Alcabideche – AKI	..	56.922	48.777	46.359	45.255	45.464	29.880	17.984	28.599	37.000	40.689	38.463	44.606	41.094	37.340	39.901
AKI – Centro Comercial	..	55.755	47.658	45.080	44.125	44.340	28.993	17.453	27.747	35.990	39.472	37.526	43.179	40.250	36.487	38.802
Centro Comercial – Alcoitão	..	34.187	34.688	34.981	33.298	33.996	21.722	12.680	20.917	26.587	28.437	28.498	32.206	31.066	26.541	29.561
Alcoitão – Linhó	..	48.107	50.531	47.787	46.412	47.201	30.593	17.857	29.458	37.989	40.688	39.418	45.466	43.700	38.650	40.365
Linhó – Ranholas	..	24.389	22.899	23.168	21.763	21.772	13.271	6.952	11.690	15.221	17.221	15.883	18.643	18.247	16.348	17.466
Ranholas – Sintra	..	59.539	61.493	55.206	56.658	58.932	34.784	26.147	41.002	49.353	54.635	51.099	56.776	54.030	47.834	45.834
Sintra – Lourel	..	63.294	53.559	51.294	50.330	51.916	36.462	24.025	36.110	42.534	46.420	42.961	48.813	46.799	42.573	39.765
Lourel – Sacotes	..	17.967	15.315	15.065	15.233	15.558	9.587	4.857	7.695	9.710	12.015	10.540	13.213	13.533	11.425	11.229
Sacotes – Telhal	..	15.845	15.042	14.527	14.531	14.462	8.899	4.519	7.150	9.117	10.483	9.379	11.837	12.133	10.491	10.400
Telhal – Mira Sintra	..	21.193	20.157	20.822	19.999	20.139	12.650	7.921	10.966	12.201	14.198	12.705	16.155	16.816	14.670	15.693
Mira Sintra – Cacém	..	26.157	25.742	23.822	24.245	24.364	16.003	10.015	13.871	16.583	18.760	16.749	21.420	21.440	19.513	18.813
Cacém – Idanha	..	27.985	27.489	25.047	25.738	24.741	15.776	7.412	11.453	15.295	18.328	17.085	21.605	22.281	19.933	18.904
Idanha – CREL	..	23.276	22.422	21.856	22.056	21.907	13.383	6.292	9.720	12.806	14.175	13.237	17.260	17.968	15.516	15.715
<b>Média Ponderada</b>	<b>..</b>	<b>33.760</b>	<b>32.011</b>	<b>30.464</b>	<b>30.141</b>	<b>30.549</b>	<b>19.256</b>	<b>11.739</b>	<b>18.349</b>	<b>22.848</b>	<b>25.482</b>	<b>23.684</b>	<b>27.844</b>	<b>27.032</b>	<b>24.066</b>	<b>24.288</b>

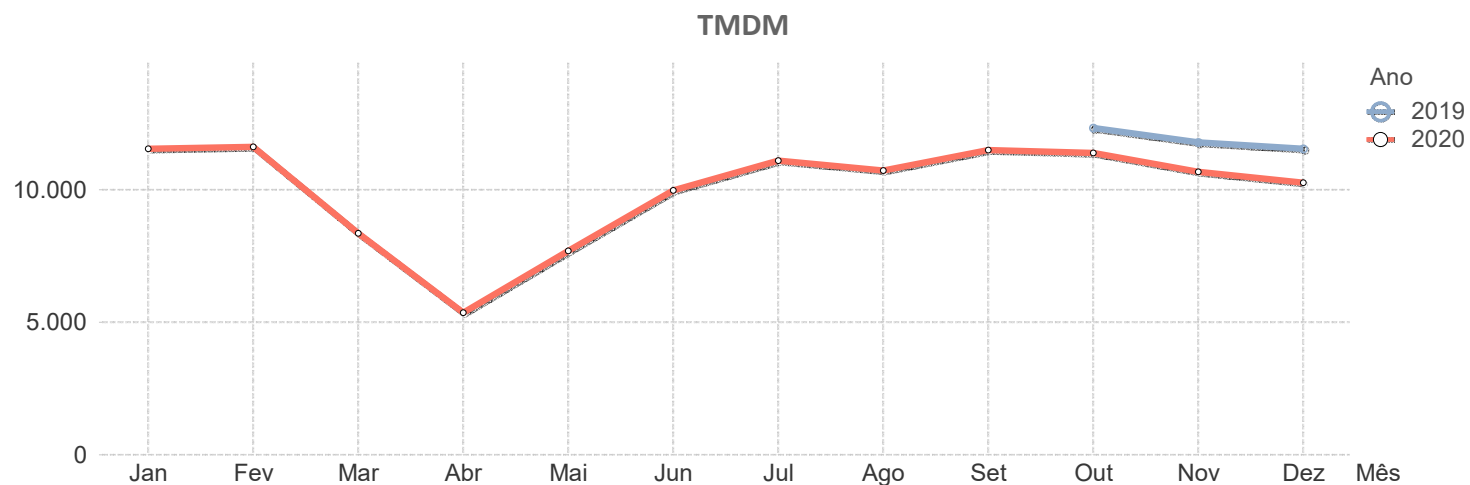


		<b>A17</b>														
		<b>2019</b>			<b>2020</b>											
<b>Sublanço</b>	<b>..</b>	<b>Out</b>	<b>Nov</b>	<b>Dez</b>	<b>Jan</b>	<b>Fev</b>	<b>Mar</b>	<b>Abr</b>	<b>Mai</b>	<b>Jun</b>	<b>Jul</b>	<b>Ago</b>	<b>Set</b>	<b>Out</b>	<b>Nov</b>	<b>Dez</b>
A8/17 – Leiria Norte		7.053	6.398	6.698	6.006	6.484	3.775	1.999	3.507	5.415	6.709	9.271	6.783	5.733	4.210	4.482
Leiria Norte – Monte Real		8.484	7.744	8.164	7.380	7.879	4.719	2.526	4.356	6.534	8.022	10.612	8.101	7.017	5.351	5.664
Monte Real – Monte Redondo		8.115	7.411	7.822	7.016	7.510	4.440	2.345	4.105	6.208	7.642	10.303	7.752	6.652	4.975	5.340
Monte Redondo – Guia		7.957	7.262	7.625	6.844	7.331	4.345	2.295	4.023	6.112	7.564	10.243	7.656	6.539	4.860	5.209
Guia – Louriçal		7.647	6.966	7.318	6.547	7.032	4.153	2.178	3.867	5.917	7.301	9.994	7.419	6.306	4.652	4.963
Louriçal – Marinha das Ondas		7.088	6.433	6.826	6.056	6.547	3.809	1.965	3.552	5.534	6.917	9.911	7.093	5.940	4.296	4.666
Marinha das Ondas – A14/A17		6.766	6.123	6.520	5.783	6.240	3.612	1.869	3.344	5.216	6.570	9.562	6.791	5.669	4.073	4.422
A14/A17 – Quiaios		6.114	5.488	5.735	5.149	5.561	3.222	1.692	2.970	4.614	5.865	8.510	6.057	5.029	3.609	3.846
Quiaios – Tocha		7.222	6.449	6.766	6.117	6.702	3.973	2.243	3.717	5.553	6.979	9.738	7.142	5.988	4.371	4.549
Tocha – Mira		7.482	6.699	7.023	6.370	6.949	4.157	2.355	3.864	5.732	7.225	10.033	7.375	6.209	4.579	4.773
Mira – Mira PV		7.918	7.122	7.454	6.821	7.392	4.470	2.559	4.165	6.095	7.677	10.412	7.797	6.654	5.017	5.185
Mira PV – Ponte de Vagos		8.884	8.159	8.545	7.760	8.259	5.020	2.901	4.754	6.793	8.905	12.031	8.771	7.443	5.643	5.906
Ponte de Vagos – Vagos		11.855	11.510	11.106	10.114	11.201	6.994	4.301	6.643	9.030	11.303	14.319	11.411	10.097	8.209	7.913
Vagos – Ilhavo		11.813	11.078	11.454	10.626	11.100	7.121	4.372	6.765	9.199	11.690	14.695	11.603	10.209	8.134	8.397
Ilhavo – Aveiro Sul		17.610	17.413	16.685	16.115	16.730	10.314	6.330	9.801	13.330	16.410	18.780	16.712	15.148	12.907	12.476
Aveiro Sul – S. Bernardo		12.951	12.128	12.380	11.479	11.992	7.889	5.091	7.686	10.153	12.659	15.364	12.599	11.079	9.075	9.443
S. Bernardo – Aveiro Nascente (A17/A25)		14.198	13.249	13.615	12.946	13.545	9.458	6.100	9.212	12.175	13.741	16.971	13.726	12.390	10.107	10.568
<b>Média Ponderada</b>		<b>8.251</b>	<b>7.561</b>	<b>7.856</b>	<b>7.124</b>	<b>7.657</b>	<b>4.628</b>	<b>2.613</b>	<b>4.342</b>	<b>6.370</b>	<b>7.960</b>	<b>10.763</b>	<b>8.073</b>	<b>6.900</b>	<b>5.219</b>	<b>5.465</b>

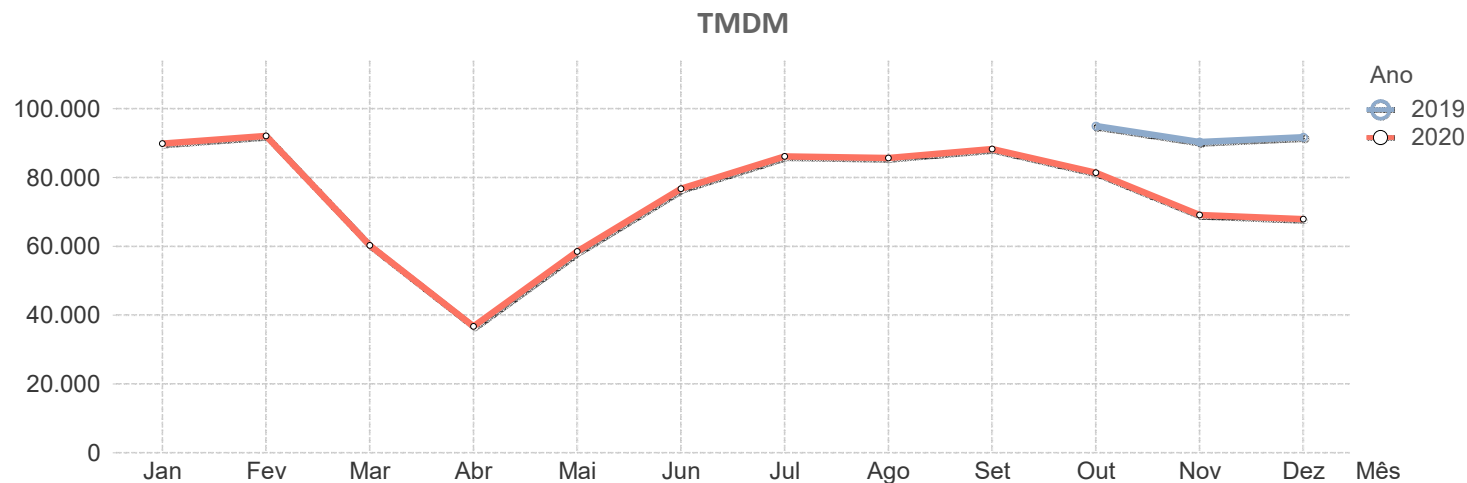
**TMDM**




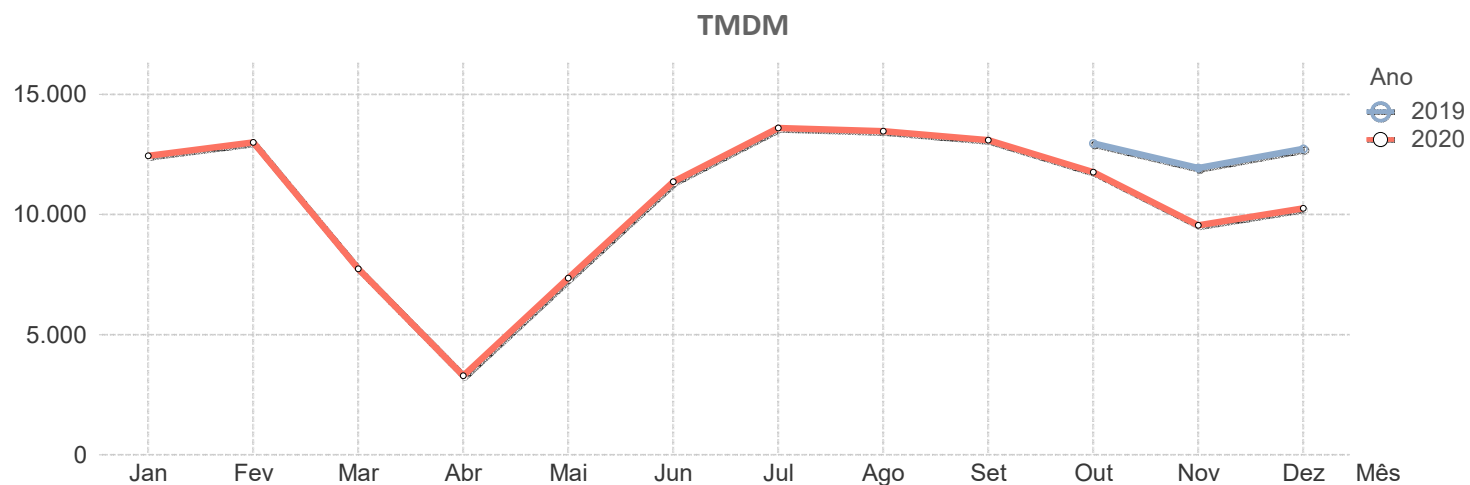
		A19														
		2019			2020											
Sublanço	..	Out	Nov	Dez	Jan	Fev	Mar	Abr	Mai	Jun	Jul	Ago	Set	Out	Nov	Dez
São Jorge – Batalha	..	5.255	4.943	4.821	4.839	4.853	3.740	2.434	3.267	4.208	4.751	4.374	4.886	4.842	4.547	4.269
Batalha – Azóia	..	6.257	6.008	5.740	5.701	5.713	4.251	2.728	3.766	4.841	5.471	5.180	5.716	5.656	5.267	4.995
Azóia – Leiria Sul (A8/A19)	..	5.364	5.132	4.945	4.932	4.933	3.725	2.395	3.273	4.194	4.728	4.451	4.947	4.908	4.592	4.351
Leiria Sul (A8/A19) – CIL	..	39.044	37.632	37.436	36.604	36.757	25.342	15.774	23.857	31.145	34.172	33.894	35.672	34.901	32.197	31.383
CIL – Barosa (A19/EN242)	..	42.466	40.746	40.382	40.398	40.776	28.298	18.015	26.414	34.802	38.418	37.929	39.817	39.749	37.483	36.628
Barosa (A19/EN242) – Gândara (EN109)	..	50.867	48.461	47.562	48.380	48.949	34.726	22.747	33.605	43.099	47.654	46.422	48.671	48.036	45.173	43.587
<b>Média Ponderada</b>	..	<b>12.322</b>	<b>11.775</b>	<b>11.538</b>	<b>11.536</b>	<b>11.612</b>	<b>8.357</b>	<b>5.365</b>	<b>7.684</b>	<b>9.972</b>	<b>11.098</b>	<b>10.715</b>	<b>11.485</b>	<b>11.381</b>	<b>10.666</b>	<b>10.263</b>



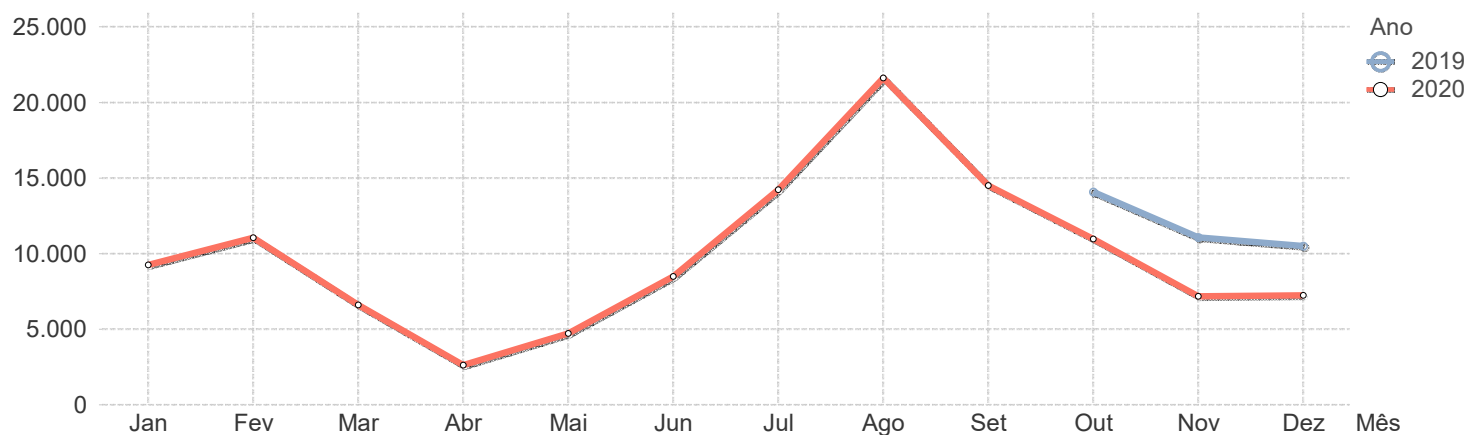
		A20														
		2019			2020											
Sublanço	..	Out	Nov	Dez	Jan	Fev	Mar	Abr	Mai	Jun	Jul	Ago	Set	Out	Nov	Dez
A1/IC2 – Carvalhos	..	40.937	38.529	39.915	38.080	38.888	24.787	16.689	19.352	27.220	31.639	38.695	35.718	34.050	27.270	28.921
Carvalhos – A20/A32	..	40.937	38.529	39.915	38.080	38.888	24.787	16.689	19.352	27.220	31.639	38.695	35.718	34.050	27.270	28.921
A20/A32 – S. Lourenço	..	40.937	38.529	39.915	38.080	38.888	24.787	16.689	19.352	27.220	31.639	38.695	35.718	34.050	27.270	28.921
S. Lourenço – EN 222	..	53.673	50.607	52.149	49.234	50.264	32.041	18.601	29.902	40.040	47.700	51.414	48.941	45.497	37.605	38.304
EN 222 – Freixo Sul	..	66.964	63.284	64.658	61.781	63.372	41.038	24.283	38.795	51.284	60.618	63.285	61.624	57.389	47.860	48.527
Freixo Sul – Freixo Norte	..	N/D	N/D	N/D	N/D	N/D	N/D	N/D	N/D	N/D	N/D	N/D	N/D	N/D	N/D	N/D
Freixo Norte – Campanhã	..	121.430	116.098	118.729	113.516	117.024	77.020	46.205	75.375	98.698	115.485	113.320	114.383	108.533	89.963	89.594
Campanhã – Mercado Abastecedor	..	121.430	116.098	118.729	113.516	117.024	77.020	46.205	75.375	98.698	115.485	113.320	114.383	108.533	89.963	89.594
Mercado Abastecedor – Antas	..	128.579	123.068	125.857	118.529	121.181	80.037	48.568	78.880	104.681	123.087	118.236	122.254	114.649	98.547	95.442
Antas – A3/A20	..	147.891	141.552	144.759	139.941	143.068	94.491	57.339	93.131	123.568	136.347	131.317	136.805	127.962	110.162	109.113
A3/A20 – Paranhos	..	146.220	139.631	142.695	146.989	150.264	99.244	60.222	97.817	129.790	131.185	123.554	137.062	105.519	91.856	89.704
Paranhos – Ameal (EN12/EN14)	..	147.132	140.501	143.587	148.892	152.212	100.529	61.000	99.081	131.473	132.878	125.006	138.837	125.155	108.391	98.565
Ameal (EN12/EN14) – Regado	..	N/D	N/D	N/D	N/D	N/D	N/D	N/D	N/D	N/D	N/D	N/D	N/D	N/D	N/D	N/D
Regado – Francos	..	142.074	134.847	132.497	134.733	137.851	91.263	57.096	93.501	116.920	127.567	120.155	132.781	125.856	110.330	104.265
<b>Média Ponderada</b>	..	<b>94.980</b>	<b>90.313</b>	<b>91.765</b>	<b>89.889</b>	<b>92.087</b>	<b>60.336</b>	<b>36.723</b>	<b>58.490</b>	<b>76.737</b>	<b>86.124</b>	<b>85.654</b>	<b>88.253</b>	<b>81.441</b>	<b>69.100</b>	<b>67.910</b>



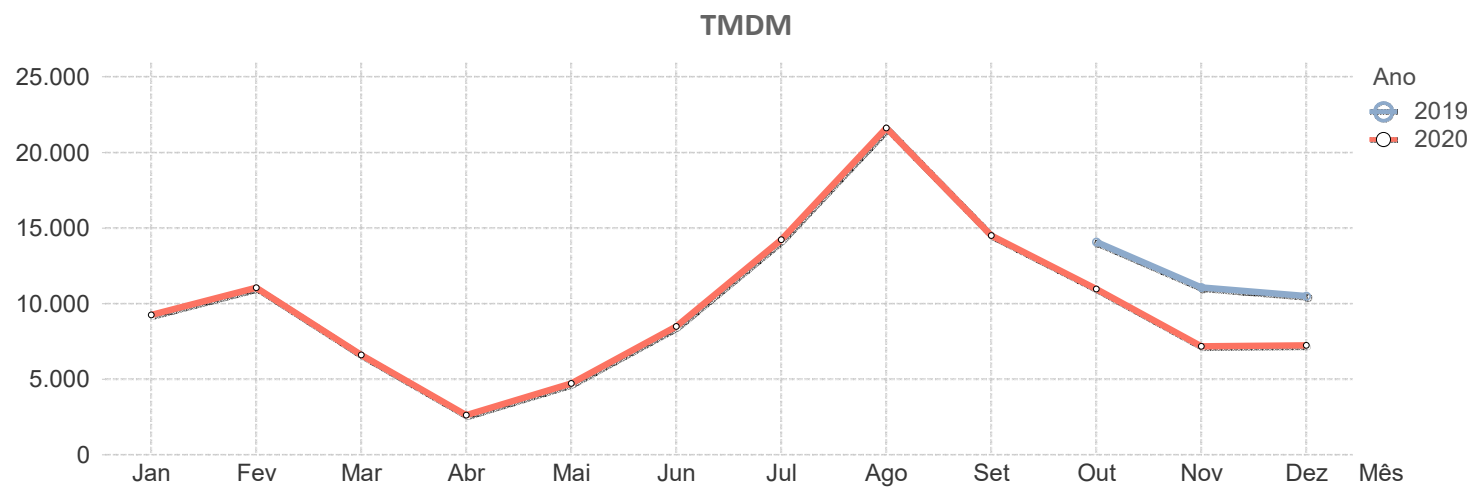
		A21														
		2019			2020											
Sublanço	..	Out	Nov	Dez	Jan	Fev	Mar	Abr	Mai	Jun	Jul	Ago	Set	Out	Nov	Dez
Ericeira – Mafra Oeste	..	8.421	7.642	8.420	8.244	8.695	4.931	2.051	5.382	8.382	10.356	10.382	9.591	8.155	6.353	7.045
Mafra Oeste – Mafra Este	..	8.152	7.373	8.220	7.957	8.495	4.797	1.980	5.172	7.920	9.802	9.858	8.954	7.741	6.036	6.703
Mafra Este – Malveira	..	17.312	16.195	16.940	16.627	17.291	10.466	4.481	9.369	14.522	17.097	16.793	16.853	15.366	12.842	13.649
Malveira – Venda do Pinheiro (A8/A21)	..	22.709	20.945	21.767	21.272	21.874	13.646	5.948	11.546	17.897	20.674	20.216	20.875	19.703	16.365	16.997
<b>Média Ponderada</b>	..	<b>12.956</b>	<b>11.929</b>	<b>12.728</b>	<b>12.436</b>	<b>12.995</b>	<b>7.736</b>	<b>3.290</b>	<b>7.346</b>	<b>11.365</b>	<b>13.595</b>	<b>13.467</b>	<b>13.095</b>	<b>11.762</b>	<b>9.555</b>	<b>10.258</b>



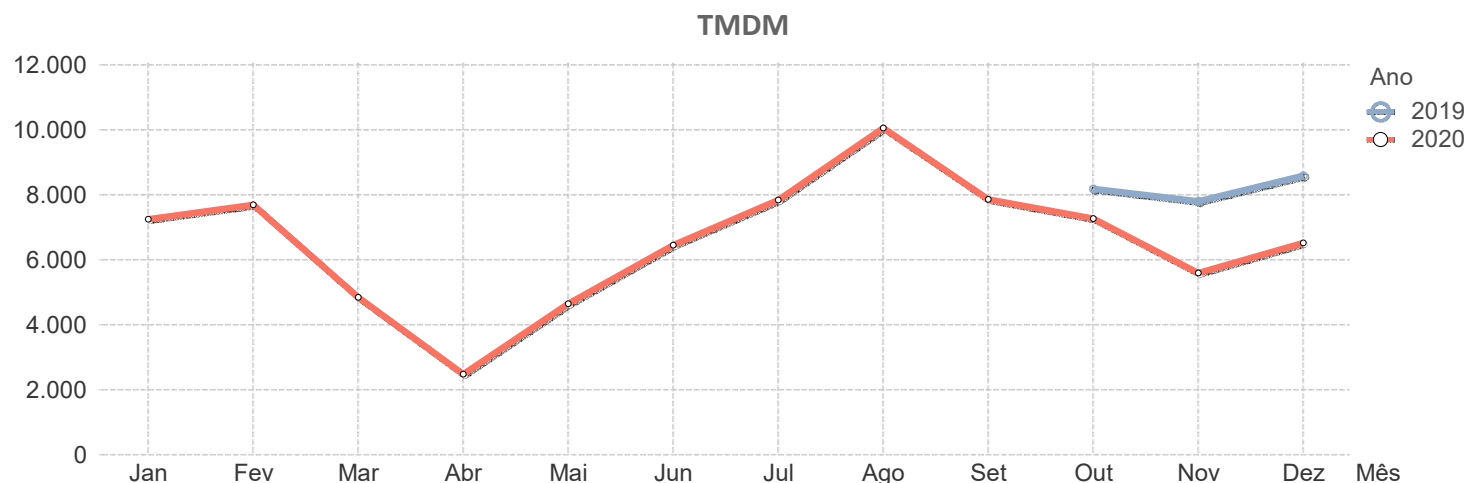
		A22														
		2019			2020											
Sublanço	..	Out	Nov	Dez	Jan	Fev	Mar	Abr	Mai	Jun	Jul	Ago	Set	Out	Nov	Dez
Bensafrim – Lagos	..	5.005	4.202	3.942	3.611	4.093	2.750	1.544	2.715	3.867	5.210	6.731	5.481	4.570	3.509	3.463
Lagos – Odeáxere	..	8.786	6.226	5.418	4.893	5.883	3.667	1.528	2.900	4.892	7.813	12.458	8.848	6.506	4.176	4.209
Odeáxere – Mexilhoeira	..	9.219	6.273	5.425	4.821	5.973	3.602	1.267	2.541	4.737	8.199	13.431	9.219	6.936	5.750	4.058
Mexilhoeira – Alvor	..	10.222	7.209	5.945	5.373	6.591	3.954	1.463	2.847	5.238	9.009	14.577	10.056	8.671	4.912	4.597
Alvor – Portimão	..	10.212	7.008	5.877	5.500	6.685	4.061	1.521	2.933	5.326	9.100	14.800	10.067	8.226	4.643	4.382
Portimão – Lagoa (Silves)	..	13.319	9.658	8.375	7.735	9.339	5.543	2.033	4.009	7.730	12.826	21.016	13.917	10.848	6.258	6.063
Lagoa (Silves) – Alcantarilha	..	17.750	13.352	11.814	10.892	12.960	7.766	2.955	5.548	10.337	16.460	25.920	17.752	13.783	8.628	8.491
Alcantarilha – Algoz	..	19.307	14.538	12.902	11.978	14.336	8.710	3.455	6.356	11.688	18.608	29.542	19.896	15.159	9.693	9.448
Algoz – Guia	..	19.155	14.342	12.779	11.664	14.067	8.466	3.233	6.064	11.464	18.463	29.715	19.723	14.828	9.299	9.103
Guia – A2/A22	..	22.565	17.351	15.985	14.431	16.351	10.355	4.125	7.722	15.000	23.033	36.282	23.782	17.450	11.217	11.428
A2/A22 – Boliqueime	..	23.330	18.507	17.488	15.382	18.463	11.207	4.659	8.483	15.294	22.614	33.791	23.355	17.843	12.225	12.585
Boliqueime – Loulé	..	28.617	22.725	21.162	19.147	22.444	14.064	6.279	10.455	17.683	25.711	35.968	26.921	21.348	15.446	15.005
Loulé – Faro (Aeroporto)	..	25.217	19.739	18.621	16.353	19.413	11.969	4.987	8.393	14.918	22.586	32.146	23.629	18.387	13.084	13.491
Faro (Aeroporto) – Faro (Estói)	..	13.729	11.992	11.904	10.417	12.254	7.548	3.717	6.054	10.308	15.783	22.364	15.026	11.517	8.434	8.897
Faro (Estói) – Olhão	..	10.993	9.104	9.265	7.774	9.489	5.480	2.218	3.989	7.529	13.179	19.946	12.459	8.824	5.716	6.172
Olhão – Tavira	..	10.592	8.794	8.959	7.539	9.099	5.210	1.985	3.605	6.784	12.508	18.975	11.803	8.317	5.282	5.722
Tavira – Monte Gordo	..	6.865	5.766	6.245	5.089	6.122	3.365	1.179	2.043	3.706	8.470	13.258	7.760	5.323	3.058	3.406
Monte Gordo – Castro Marim	..	8.372	7.427	7.831	6.537	7.976	4.274	1.379	2.184	3.163	9.586	13.878	8.665	6.533	3.672	4.092

**TMDM**


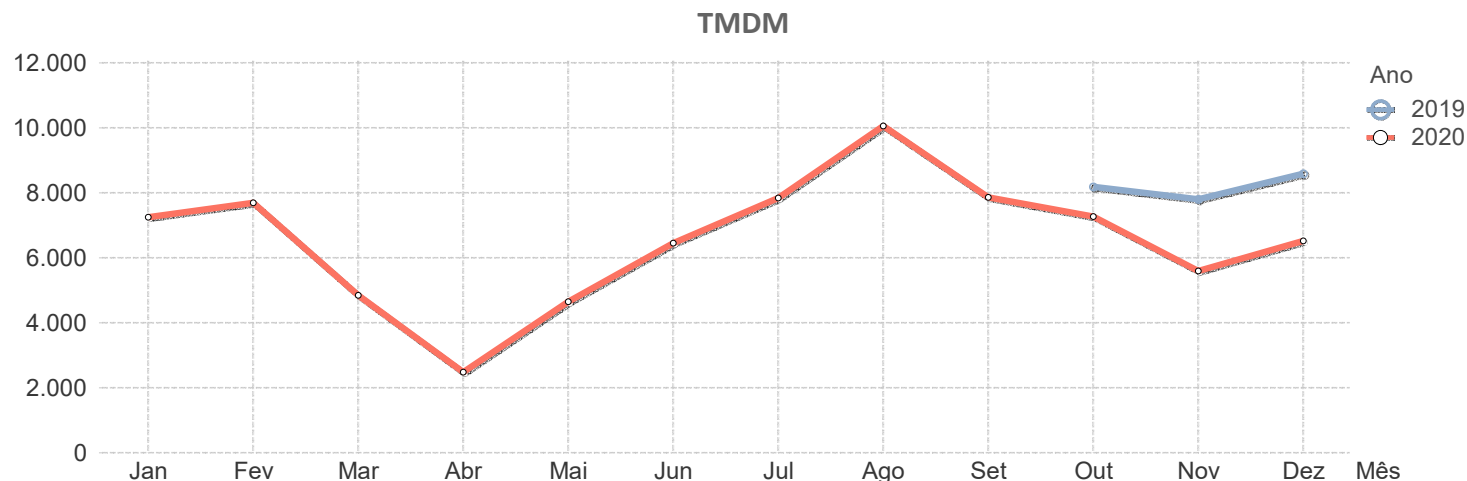
		A22														
		2019			2020											
Sublanço	..	Out	Nov	Dez	Jan	Fev	Mar	Abr	Mai	Jun	Jul	Ago	Set	Out	Nov	Dez
Castro Marim – Ponte Internacional do G...	..	8.832	7.140	7.847	7.158	8.153	4.368	105	1.050	1.412	9.982	13.864	9.414	6.863	3.863	4.296
<b>Média Ponderada</b>		<b>14.092</b>	<b>11.071</b>	<b>10.495</b>	<b>9.255</b>	<b>11.047</b>	<b>6.609</b>	<b>2.633</b>	<b>4.715</b>	<b>8.501</b>	<b>14.232</b>	<b>21.618</b>	<b>14.496</b>	<b>10.969</b>	<b>7.173</b>	<b>7.242</b>



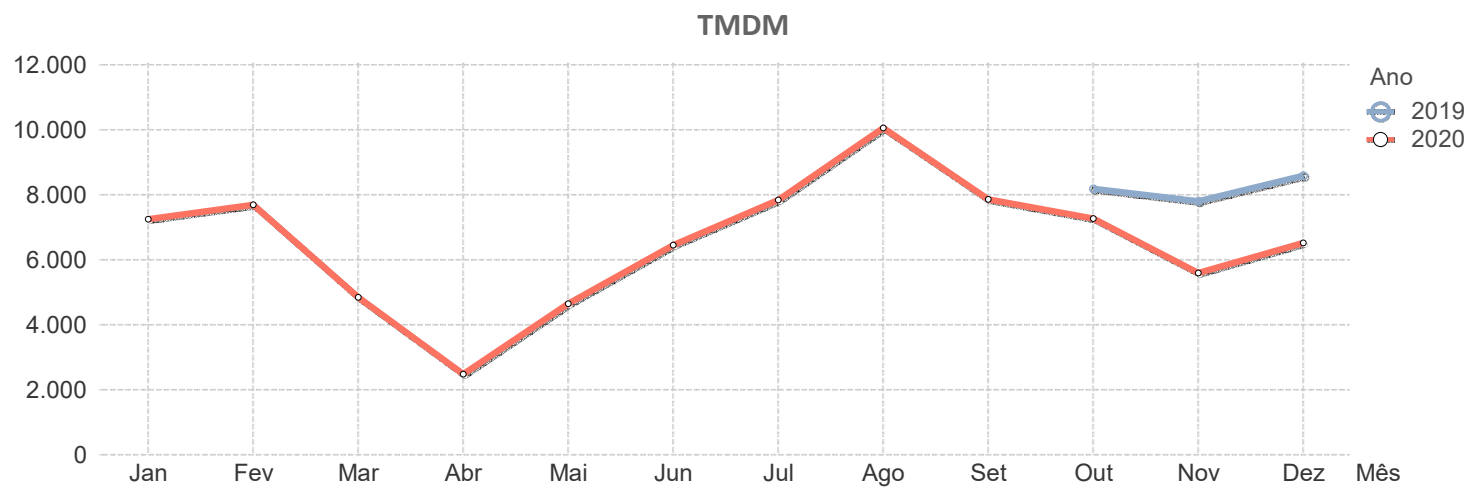
		A23														
		2019			2020											
Sublanço	..	Out	Nov	Dez	Jan	Fev	Mar	Abr	Mai	Jun	Jul	Ago	Set	Out	Nov	Dez
Torres Novas (A1) – Zibreira	..	16.253	13.877	15.736	13.074	14.094	8.762	3.727	7.799	12.583	14.933	17.923	14.723	12.860	10.288	11.831
Zibreira – Torres Novas	..	17.662	15.043	16.887	14.214	15.278	9.505	4.685	10.733	13.656	16.322	19.421	15.956	14.380	11.198	12.856
Torres Novas – Entroncamento	..	17.546	15.327	16.956	14.051	15.456	9.792	4.281	8.899	14.048	16.604	20.009	16.435	14.554	11.577	13.375
Entroncamento – Atalaia	..	16.572	14.765	15.947	12.816	14.331	9.259	4.850	10.640	13.261	15.603	18.758	15.491	13.997	11.052	12.798
Atalaia – Tancos	..	16.276	14.224	15.612	13.525	14.369	9.217	4.802	9.734	12.254	14.337	17.032	14.412	13.427	10.830	12.006
Tancos – Constância (Oeste)	..	15.384	13.483	14.772	12.775	13.614	8.725	3.922	7.329	11.597	13.509	16.053	13.656	12.635	10.217	11.352
Constância (Oeste) – Constância	..	13.304	11.660	12.775	11.650	12.554	7.798	3.504	6.552	10.367	12.076	14.347	12.204	11.292	9.130	10.146
Constância – Amoreira	..	11.822	11.427	12.007	9.781	10.708	6.363	2.856	5.345	8.457	10.407	13.717	10.893	9.909	7.769	8.973
Amoreira – Abrantes Oeste	..	9.562	9.245	9.716	7.914	8.664	5.647	2.537	4.746	7.508	9.241	12.179	9.671	8.797	6.898	7.965
Abrantes Oeste – Abrantes Este	..	8.400	8.424	9.130	7.440	8.129	5.061	2.662	5.201	7.128	8.624	11.237	8.443	7.703	6.003	7.091
Abrantes Este – Mouriscas	..	10.169	10.091	10.763	9.208	9.847	6.436	3.703	6.460	8.594	10.070	12.474	9.998	9.375	7.402	8.438
Mouriscas – Mação	..	6.706	6.703	7.425	5.993	6.520	3.950	1.952	3.868	5.459	6.732	9.029	6.672	6.059	4.518	5.500
Mação – Gavião	..	6.315	6.306	7.042	5.643	6.147	3.743	1.832	3.665	5.156	6.348	8.627	6.274	5.718	4.219	5.177
Gavião – Envendos	..	5.575	5.726	6.400	5.104	5.551	3.342	1.626	3.199	4.572	5.459	7.975	5.949	5.388	3.930	4.894
Envendos – Gardete	..	6.116	6.069	6.826	5.504	5.956	3.605	1.751	3.480	4.904	6.081	8.328	6.049	5.515	4.035	4.968
Gardete – Riscada	..	7.727	7.655	8.421	6.929	7.503	4.701	2.348	4.488	6.340	7.645	10.150	7.655	7.021	5.195	6.200
Riscada – Fratel	..	7.650	7.580	8.330	6.833	7.414	4.621	2.308	4.445	6.279	7.590	10.095	7.605	6.962	5.151	6.160
Fratel – Perdigão	..	6.322	6.263	7.084	5.696	6.164	3.728	1.801	3.543	5.119	6.390	8.747	6.384	5.798	4.214	5.209



		A23														
		2019			2020											
Sublanço	..	Out	Nov	Dez	Jan	Fev	Mar	Abr	Mai	Jun	Jul	Ago	Set	Out	Nov	Dez
Perdigão – Alvaiade	..	7.763	7.648	8.538	7.181	7.602	4.696	2.433	4.516	6.303	7.686	10.077	7.714	7.162	5.372	6.413
Alvaiade – Sarnadas (Retaxo)	..	6.939	6.861	7.768	6.406	6.804	4.087	2.020	3.915	5.580	6.934	9.301	6.771	6.279	4.662	5.678
Sarnadas (Retaxo) – Castelo Branco Sul	..	6.721	6.642	7.541	6.204	6.593	3.960	1.958	3.796	5.411	6.743	9.087	6.706	6.201	4.570	5.609
Castelo Branco Sul – Hospital	..	5.984	5.857	6.638	5.533	5.874	3.588	1.827	3.422	4.818	6.041	8.223	6.029	5.548	4.125	4.996
Hospital – Castelo Branco Norte	..	4.684	4.621	5.363	4.326	4.619	2.795	1.399	2.686	3.854	4.891	7.038	4.802	4.368	3.100	3.999
Castelo Branco Norte – Alcains	..	11.305	10.985	11.798	10.583	10.921	7.261	4.151	6.933	9.118	10.500	12.749	10.808	10.283	8.478	9.313
Alcains – Lardosa	..	5.979	5.941	6.709	5.658	5.876	3.595	1.803	3.300	4.644	5.816	7.762	5.845	5.427	4.100	4.922
Lardosa – Soalheira	..	7.065	6.988	7.665	6.652	6.890	4.296	2.196	3.816	5.436	6.180	6.935	6.763	6.379	4.916	5.734
Soalheira – Castelo Novo	..	6.120	6.056	6.777	5.767	5.982	3.666	1.840	3.346	4.704	5.890	7.810	5.940	5.548	4.197	5.035
Castelo Novo – Fundão	..	9.187	8.964	9.572	8.586	8.893	5.773	3.224	5.445	7.310	8.640	10.625	8.746	8.325	6.503	7.316
Fundão – Alcaria	..	8.186	7.934	8.447	7.625	7.882	5.158	2.931	4.797	6.419	7.679	9.394	7.724	7.341	5.763	6.414
Alcaria – Covilhã Sul	..	5.072	4.935	5.542	4.691	4.858	3.000	1.542	2.674	3.767	4.921	6.702	4.898	4.563	3.422	4.115
Covilhã Sul – Covilhã Norte	..	4.582	4.336	4.835	4.077	4.205	2.771	1.529	2.571	3.534	4.612	6.221	4.415	4.107	3.099	3.584
Covilhã Norte – Belmonte Sul	..	6.809	6.580	7.168	6.222	6.341	4.109	2.291	3.744	5.132	6.374	8.224	6.408	6.077	4.693	5.353
Belmonte Sul – Belmonte Norte	..	4.283	4.475	4.992	4.260	4.347	2.748	1.439	2.465	3.456	4.531	6.118	4.507	4.265	3.184	3.723
Belmonte Norte – Benespera	..	5.051	4.842	5.408	4.604	4.699	2.985	1.584	2.696	3.746	4.894	6.587	4.848	4.607	3.435	3.997
Benespera – Guarda (A23)	..	5.315	5.136	5.694	4.896	5.011	3.251	1.799	2.938	4.037	5.168	6.832	5.100	4.885	3.637	4.212
Guarda (A23) – Pinhel	..	6.390	6.071	6.512	5.924	6.043	4.152	2.505	3.906	4.994	6.251	7.791	6.172	5.913	4.733	5.162

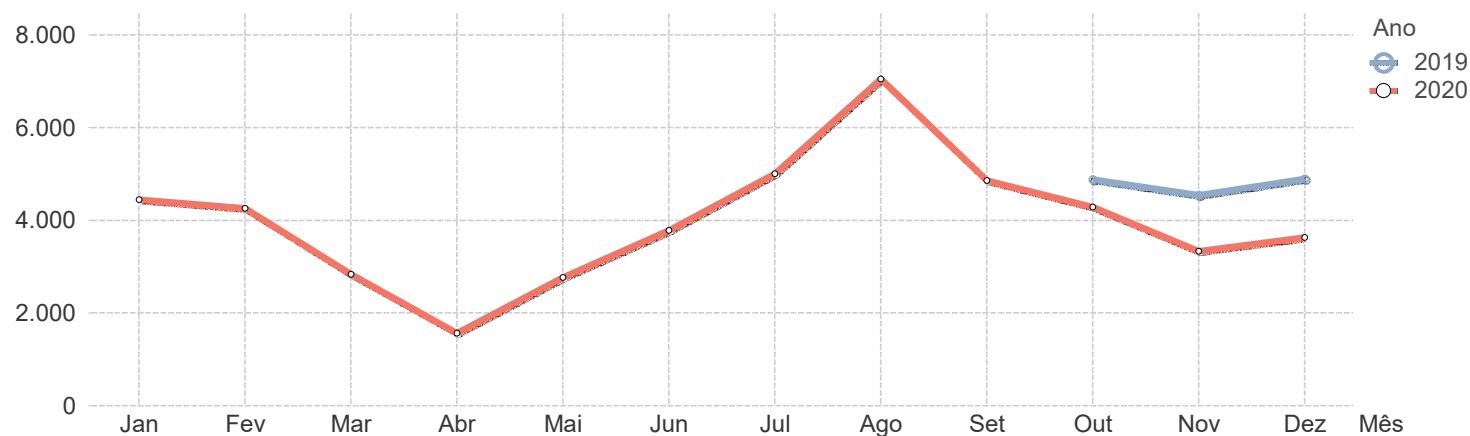


		A23														
		2019			2020											
Sublanço	..	Out	Nov	Dez	Jan	Fev	Mar	Abr	Mai	Jun	Jul	Ago	Set	Out	Nov	Dez
Média Ponderada	..	8.185	7.803	8.592	7.251	7.697	4.846	2.484	4.654	6.454	7.844	10.055	7.865	7.273	5.598	6.521

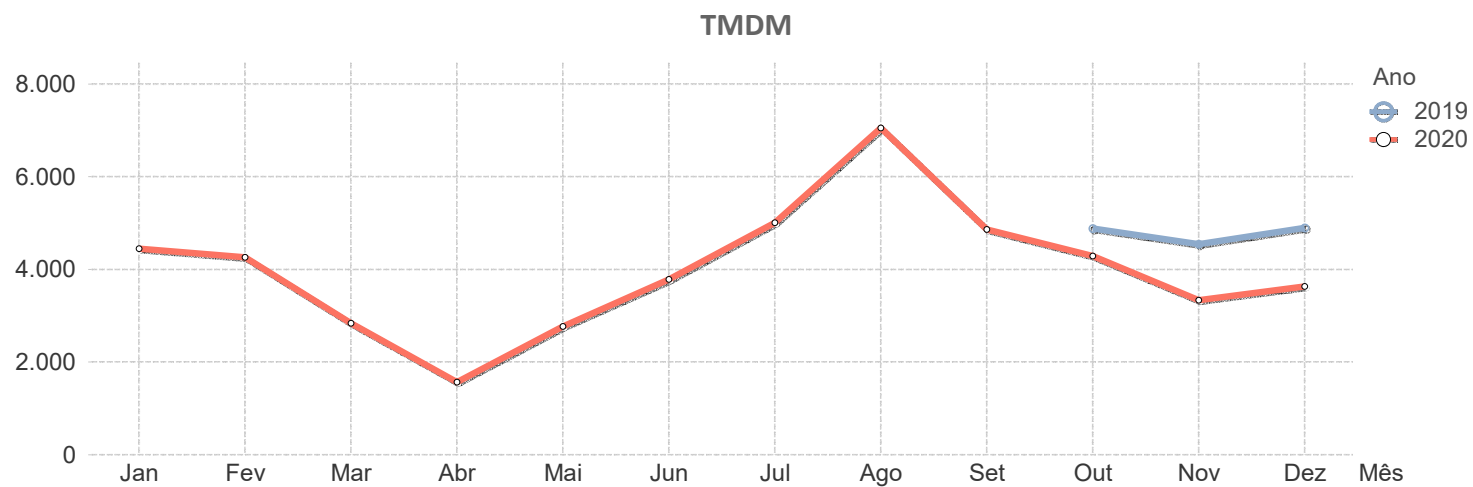




		A24														
		2019			2020											
Sublanço	..	Out	Nov	Dez	Jan	Fev	Mar	Abr	Mai	Jun	Jul	Ago	Set	Out	Nov	Dez
Fronteira – Vila Verde da Raia	..	3.324	3.167	3.770	3.344	2.887	1.361	4	5	7	3.859	6.259	3.115	2.733	1.961	2.430
Vila Verde da Raia – Zona Industrial de C...	..	2.792	2.590	3.311	2.899	2.418	1.605	734	1.162	1.445	3.455	5.618	2.644	2.332	1.745	2.218
Zona Industrial de Chaves – Chaves	..	2.368	2.163	2.901	2.515	2.042	1.424	710	1.142	1.422	3.141	5.369	2.412	2.084	1.559	2.046
Chaves – EN103	..	3.626	3.379	4.199	3.698	3.177	2.173	1.131	1.855	2.454	4.331	7.054	3.578	3.182	2.453	2.982
EN103 – Vidago	..	4.260	4.056	4.831	4.306	3.758	2.503	1.285	2.187	2.963	4.947	7.864	4.201	3.777	2.883	3.447
Vidago – Pedras Salgadas	..	4.958	4.698	5.476	4.926	4.376	2.854	1.471	2.568	3.517	5.570	8.624	4.843	4.350	3.315	3.882
Pedras Salgadas – A7/A24	..	5.007	4.746	5.498	4.954	4.411	2.897	1.498	2.601	3.565	5.621	8.657	4.890	4.404	3.360	3.921
A7/A24 – Vila Pouca de Aguiar	..	3.744	3.608	3.838	3.551	3.365	2.163	1.186	2.083	2.795	3.683	5.255	3.564	3.305	2.543	2.776
Vila Pouca de Aguiar – Fortunho	..	3.457	3.251	3.485	3.221	3.072	1.979	1.121	1.913	2.615	3.465	4.856	3.326	3.029	2.395	2.577
Fortunho – A24/ex-IP4	..	5.581	5.313	5.565	5.248	4.996	3.393	2.024	3.340	4.378	5.393	6.857	5.294	4.886	4.054	4.199
A24/ex-IP4 – A4/A24	..	3.668	3.396	3.473	3.397	3.203	2.229	1.322	2.105	2.774	3.539	4.561	3.500	3.230	2.676	2.727
A4/A24 – Constantim	..	8.120	7.400	7.457	7.061	6.851	4.773	2.827	4.670	6.289	7.826	9.893	8.017	7.079	5.773	5.983
Constantim – Portela	..	9.114	8.524	8.777	8.117	7.861	5.344	3.027	5.273	7.157	8.539	10.540	8.819	7.919	6.408	6.718
Portela – Régua	..	8.525	7.956	8.207	7.525	7.304	4.850	2.675	4.780	6.587	7.914	9.895	8.170	7.342	5.856	6.206
Régua – Armamar	..	4.822	4.403	4.631	4.129	4.072	2.697	1.499	2.738	3.768	4.603	6.142	4.719	4.232	3.349	3.544
Armamar – Lamego	..	8.396	7.773	7.949	7.340	7.150	5.007	2.948	5.109	6.747	7.986	10.190	8.280	7.500	5.890	6.137
Lamego – Bigorne	..	3.805	3.466	3.585	3.122	3.159	2.061	1.123	2.171	3.047	3.730	5.385	3.892	3.356	2.479	2.691
Bigorne – Castro Daire Norte	..	3.533	3.217	3.320	2.855	2.926	1.871	992	1.980	2.820	3.488	5.143	3.643	3.099	2.256	2.490

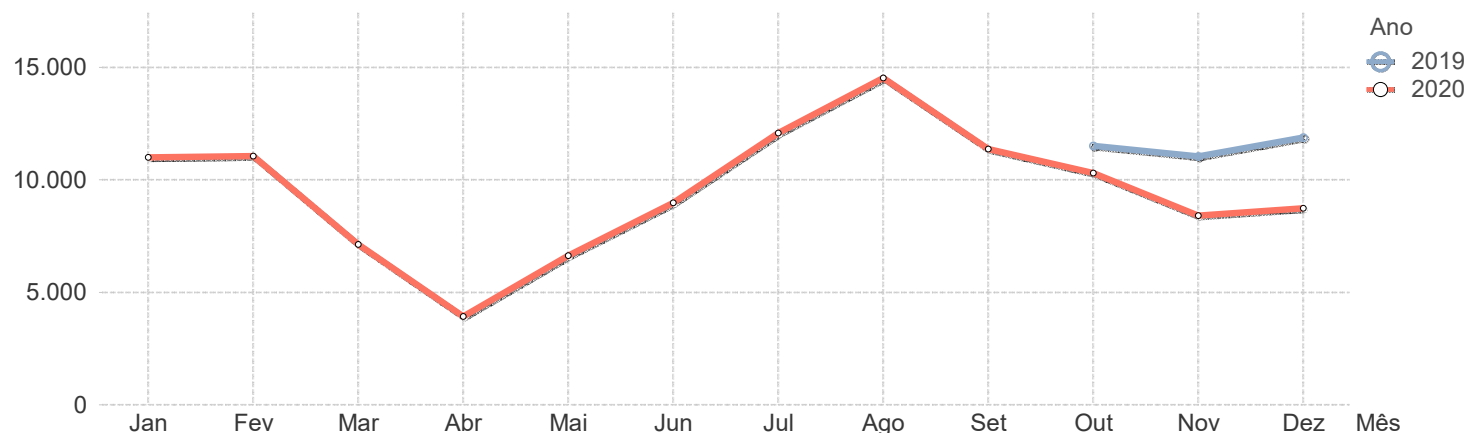
**TMDM**


		A24														
		2019			2020											
Sublanço	..	Out	Nov	Dez	Jan	Fev	Mar	Abr	Mai	Jun	Jul	Ago	Set	Out	Nov	Dez
Castro Daire Norte – Castro Daire Leste	..	4.629	4.249	4.363	3.888	3.967	2.673	1.552	2.850	3.889	4.592	6.448	4.729	4.127	3.148	3.361
Castro Daire Leste – Carvalhal	..	5.091	4.713	5.278	5.255	5.657	3.968	2.205	4.039	5.519	6.553	8.633	6.634	4.709	3.595	3.885
Carvalhal – Arcas	..	5.166	4.799	5.085	4.695	4.765	3.187	1.749	3.245	4.506	5.388	7.395	5.506	4.577	3.543	3.836
Arcas – EN16	..	5.274	4.881	5.135	4.562	4.505	2.957	1.617	3.035	4.271	5.152	7.146	5.241	4.649	3.604	3.907
EN16 – Viseu (IP5)	..	4.057	3.701	3.745	3.360	3.455	2.432	1.485	2.622	3.564	4.255	5.916	4.258	3.721	2.894	3.103
Viseu (IP5) – Faíl (A25)	..	4.501	4.033	3.913	3.755	3.881	2.467	1.549	2.652	3.606	4.297	5.983	4.321	3.766	2.925	2.052
<b>Média Ponderada</b>	..	<b>4.885</b>	<b>4.542</b>	<b>4.897</b>	<b>4.450</b>	<b>4.263</b>	<b>2.841</b>	<b>1.566</b>	<b>2.772</b>	<b>3.786</b>	<b>5.012</b>	<b>7.052</b>	<b>4.866</b>	<b>4.292</b>	<b>3.336</b>	<b>3.631</b>

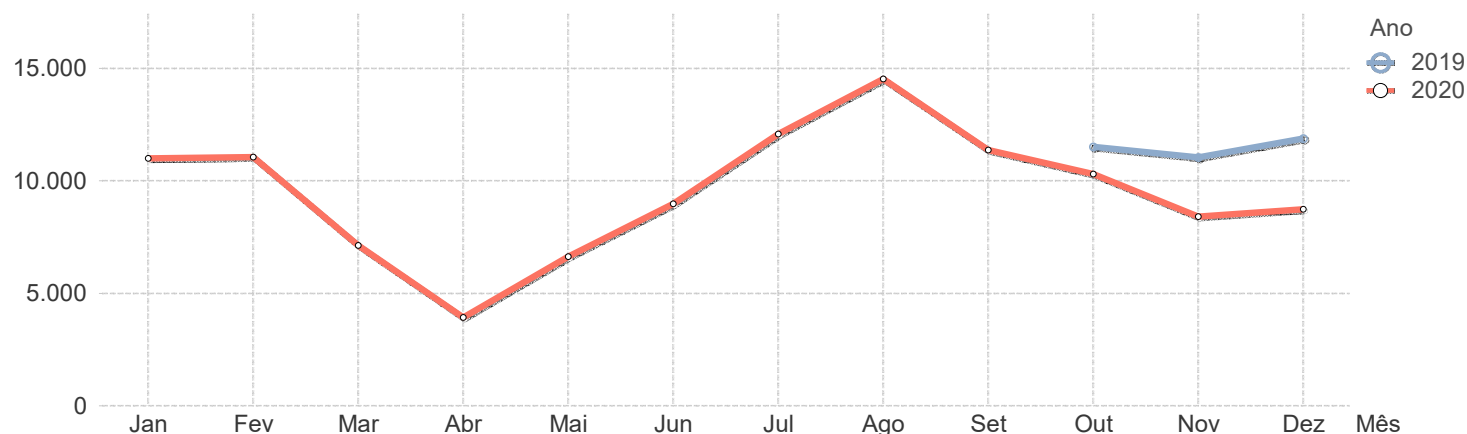


		A25														
		2019			2020											
Sublanço	..	Out	Nov	Dez	Jan	Fev	Mar	Abr	Mai	Jun	Jul	Ago	Set	Out	Nov	Dez
Barra – Zona Industrial	..	22.731	20.866	21.088	21.603	21.474	14.478	9.237	18.637	23.773	34.242	37.510	27.310	20.886	17.200	16.898
Zona Industrial – Gafanha da Nazaré	..	22.731	20.866	21.088	21.603	21.474	14.478	9.237	18.637	23.773	34.242	37.510	27.310	20.886	17.200	16.898
Gafanha da Nazaré – Pirâmides	..	34.354	31.425	32.623	32.884	33.473	20.664	13.179	26.606	33.938	43.483	45.536	38.027	31.551	25.899	26.134
Pirâmides – Esgueira	..	25.603	23.873	24.513	24.551	23.975	19.647	12.533	17.864	22.300	28.415	30.905	25.973	23.154	19.107	19.498
Esgueira – Aveiro Nascente (A17/A25)	..	16.793	15.444	16.183	15.465	15.813	9.193	4.796	8.569	12.321	16.328	19.612	16.318	14.935	11.988	12.770
Aveiro Nascente (A17/A25) – Zona Industr...	..	28.237	26.089	27.514	25.861	26.758	15.903	9.029	15.213	21.025	27.813	32.590	27.109	24.928	20.233	21.095
Zona Industrial de Aveiro – Angeja Poente	..	27.623	25.325	26.674	25.448	26.043	15.903	9.029	15.213	21.025	26.788	31.824	26.614	24.195	19.613	19.842
Angeja Poente – Angeja (A25/A29)	..	27.831	25.812	26.862	25.788	26.439	15.903	9.029	15.213	21.025	27.409	32.472	27.041	24.373	19.582	19.935
Angeja (A25/A29) – Albergaria (A1/A25)	..	19.917	18.736	19.421	18.395	19.001	11.594	6.455	11.206	15.546	20.341	24.134	19.673	17.427	13.907	14.380
Albergaria (A1/A25) – A25/IC2	..	16.586	15.985	17.785	16.280	16.268	10.071	5.499	9.635	13.235	17.303	19.861	16.422	14.658	11.851	12.514
A25/IC2 – Carvoeiro	..	16.599	19.402	17.398	16.016	15.957	10.071	5.499	9.635	13.235	16.390	19.718	16.679	14.686	14.290	12.166
Carvoeiro – Talhadas	..	12.827	12.301	13.779	12.600	12.596	7.713	3.997	7.348	10.279	13.687	16.286	12.852	11.350	8.996	9.575
Talhadas – Reigoso	..	14.865	14.193	15.660	14.052	14.354	8.712	4.513	8.297	11.610	15.265	19.217	14.596	13.193	10.364	10.935
Reigoso – Cambarinho	..	13.115	12.648	14.054	12.913	12.836	7.860	4.082	7.460	10.434	13.823	16.552	13.049	11.660	9.222	9.858
Cambarinho – Vouzela	..	13.233	12.910	14.202	13.147	13.032	8.040	4.194	7.569	10.531	13.827	16.437	13.138	11.638	9.429	10.071
Vouzela – Vouzela Nascente	..	14.647	13.932	15.225	14.305	13.934	8.431	4.392	7.937	11.049	13.470	15.796	13.443	12.882	10.028	10.556
Vouzela Nascente – Ventosa	..	9.416	9.244	10.599	9.551	9.282	5.614	2.765	4.996	7.066	9.648	11.903	9.212	8.271	6.553	7.181
Ventosa – Boa Aldeia Poente	..	9.600	9.447	10.855	9.932	9.734	5.835	2.735	5.287	7.553	9.691	12.232	9.741	8.571	6.927	7.423

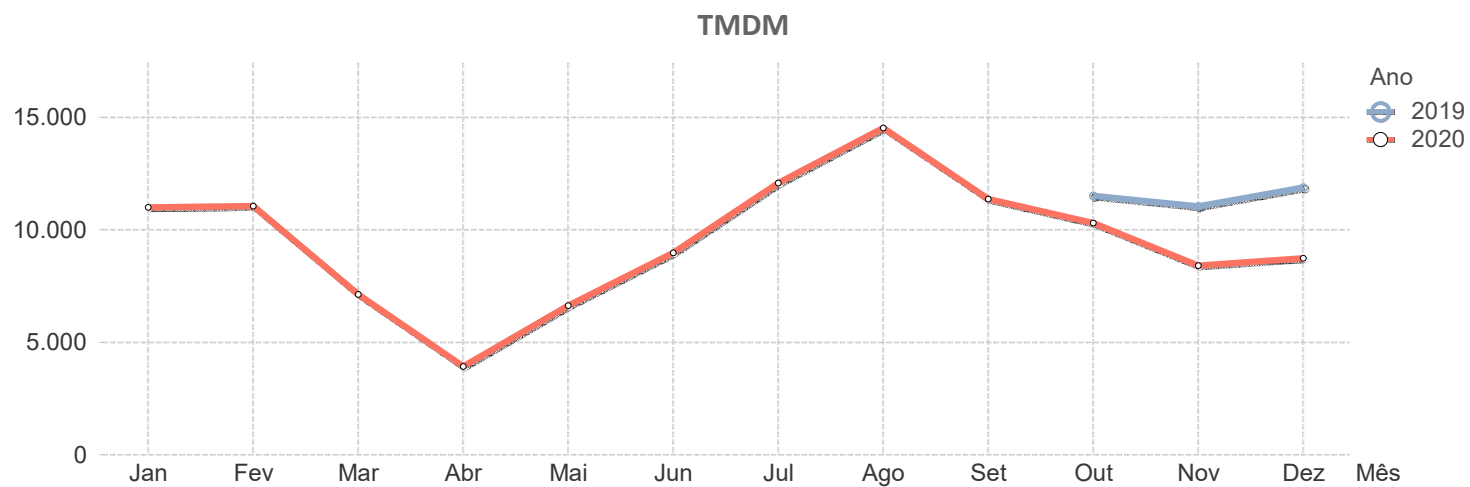
TMDM



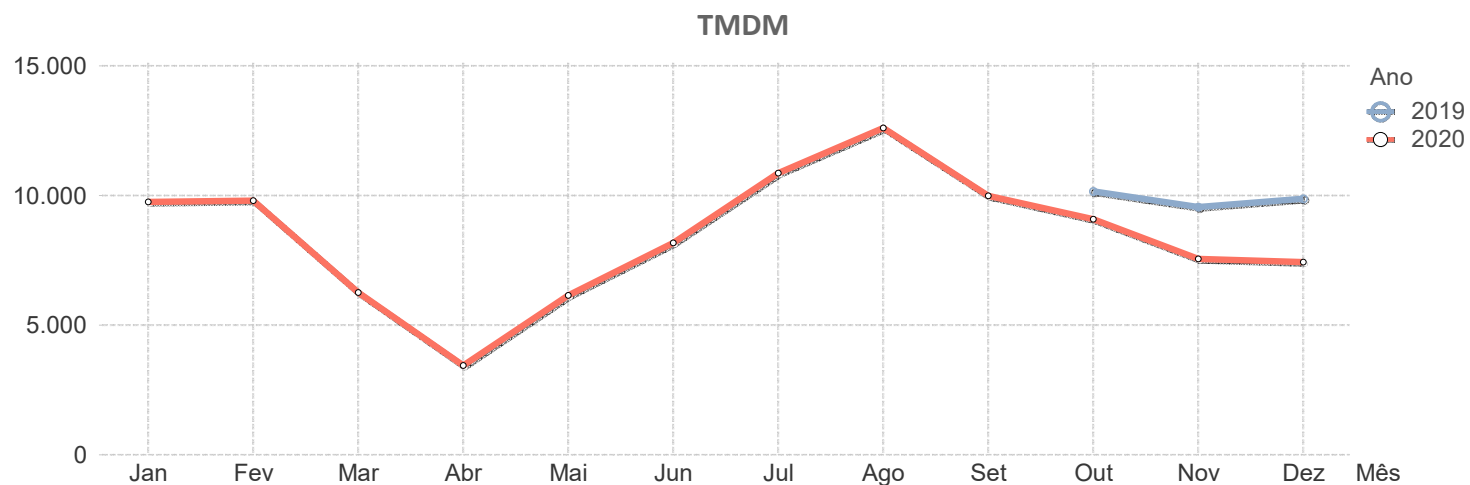
		A25														
		2019			2020											
Sublanço	..	Out	Nov	Dez	Jan	Fev	Mar	Abr	Mai	Jun	Jul	Ago	Set	Out	Nov	Dez
Boa Aldeia Poente – Boa Aldeia Nascente	..	7.956	7.518	8.687	7.838	7.704	4.582	2.239	4.019	5.726	7.765	10.015	7.555	7.039	5.389	5.909
Boa Aldeia Nascente – Fail	..	7.806	7.693	8.784	7.840	7.721	4.582	2.239	4.019	5.726	7.909	9.963	7.560	6.839	5.385	5.940
Fail – EN231	..	12.639	11.970	13.016	12.127	12.348	7.859	4.277	7.075	9.638	12.422	14.626	11.952	10.741	9.221	9.472
EN231 – EN2	..	5.867	5.677	6.295	5.603	5.549	3.527	1.840	3.099	4.289	6.123	7.960	5.717	5.162	4.083	4.495
EN2 – Caçador	..	11.936	11.190	12.935	11.267	11.240	7.233	3.896	6.487	8.780	11.821	12.933	11.253	10.552	8.303	9.483
Caçador – Fagilde	..	14.511	14.213	14.938	14.070	13.931	9.031	4.862	8.097	10.967	13.761	15.725	13.498	12.874	10.864	11.253
Fagilde – Mangualde	..	14.650	14.506	14.971	14.019	13.799	9.056	4.985	8.136	11.038	13.681	16.844	14.372	13.901	11.749	12.137
Mangualde – Chãs de Tavares	..	9.168	8.897	9.333	8.450	8.718	5.791	3.197	5.157	6.950	9.179	11.220	8.846	8.309	6.783	7.174
Chãs de Tavares – Fornos de Algodres	..	8.913	8.560	8.808	7.750	8.307	5.515	3.055	4.920	6.623	8.635	10.460	8.371	8.088	6.555	6.735
Fornos de Algodres – Celorico da Beira	..	8.205	7.904	8.327	7.586	7.811	5.187	2.839	4.553	6.153	8.261	10.112	7.923	7.442	6.062	6.319
Celorico da Beira – EN17	..	8.835	7.852	8.568	7.619	8.167	5.577	3.107	4.887	6.585	9.244	10.592	8.614	8.012	6.040	6.503
EN17 – Ratoeira Poente	..	8.739	8.462	8.855	8.171	8.346	5.577	3.107	4.887	6.585	8.793	10.679	8.380	7.915	6.515	6.710
Ratoeira Poente – Ratoeira Nascente	..	9.233	9.372	9.485	8.696	8.987	5.616	3.120	4.924	6.634	7.672	9.385	7.561	8.369	7.223	7.195
Ratoeira Nascente – A25/IP2	..	8.131	7.939	8.561	7.664	7.774	5.324	2.928	4.646	6.314	8.393	10.651	7.899	7.472	6.096	6.474
A25/IP2 – Guarda (A25)	..	8.170	7.945	8.603	7.713	7.807	5.184	2.857	4.522	6.144	8.400	10.677	7.919	7.499	6.092	6.486
Guarda (A25) – Pinhel	..	7.969	7.330	8.143	7.307	7.561	5.074	2.805	4.423	6.005	7.722	9.560	7.804	7.255	5.707	5.990
Pinhel – Pínzio	..	6.297	5.868	6.725	5.984	5.872	4.193	2.307	3.277	4.218	7.021	9.312	6.139	5.679	4.631	4.822
Pínzio – Alto do Leomil	..	6.066	6.445	7.304	6.502	6.518	4.193	2.307	3.277	4.218	7.277	9.475	6.244	5.458	5.101	5.237

**TMDM**


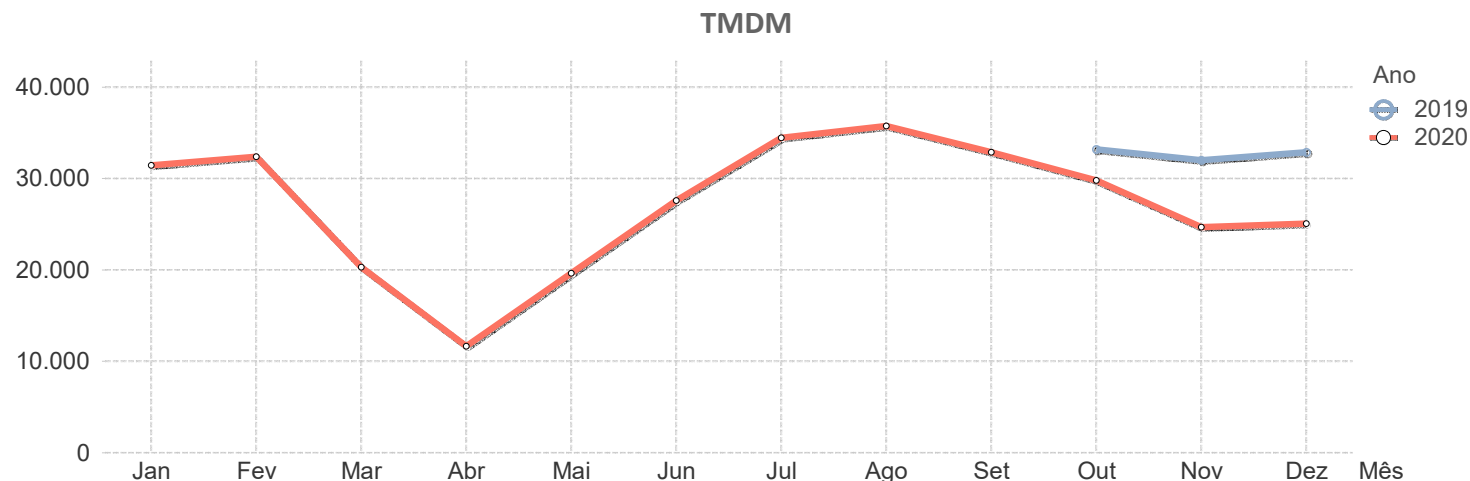
		A25														
		2019			2020											
Sublanço	..	Out	Nov	Dez	Jan	Fev	Mar	Abr	Mai	Jun	Jul	Ago	Set	Out	Nov	Dez
Alto do Leomil – EN332	..	5.544	5.151	5.908	5.328	5.182	3.773	2.067	2.787	3.514	6.303	8.366	5.402	4.970	4.079	4.232
<b>Média Ponderada</b>		<b>11.512</b>	<b>11.050</b>	<b>11.890</b>	<b>11.002</b>	<b>11.066</b>	<b>7.133</b>	<b>3.931</b>	<b>6.636</b>	<b>8.978</b>	<b>12.091</b>	<b>14.530</b>	<b>11.379</b>	<b>10.299</b>	<b>8.413</b>	<b>8.746</b>



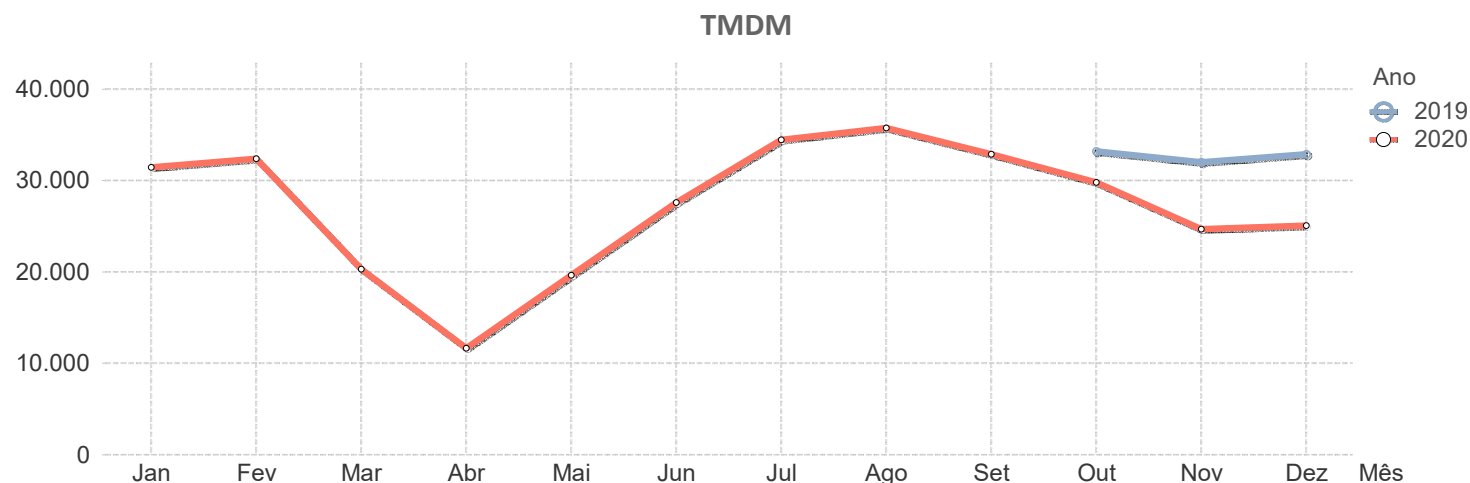
		A27														
		2019			2020											
Sublanço	..	Out	Nov	Dez	Jan	Fev	Mar	Abr	Mai	Jun	Jul	Ago	Set	Out	Nov	Dez
Meadela – Nogueira	..	12.286	11.589	11.973	11.831	11.887	7.566	4.312	7.383	9.801	12.901	14.705	11.629	10.884	9.233	9.086
Nogueira – Lanheses	..	11.505	10.880	11.176	11.074	11.128	7.132	2.866	6.835	9.116	12.014	13.671	11.315	10.245	8.630	8.395
Lanheses – Estorãos	..	9.709	9.112	9.405	9.303	9.353	5.937	3.439	5.879	7.847	10.544	12.304	9.767	8.714	7.162	7.041
Estorãos – Arcozelo	..	9.441	8.883	9.189	9.060	9.109	5.781	3.342	5.686	7.573	10.178	11.953	9.464	8.469	6.948	6.823
Arcozelo – Ponte de Lima	..	7.199	6.659	6.959	6.817	6.900	4.498	2.737	4.528	5.987	7.985	9.634	7.302	6.517	5.294	5.274
<b>Média Ponderada</b>	..	<b>10.164</b>	<b>9.553</b>	<b>9.875</b>	<b>9.750</b>	<b>9.808</b>	<b>6.263</b>	<b>3.443</b>	<b>6.146</b>	<b>8.174</b>	<b>10.865</b>	<b>12.603</b>	<b>9.993</b>	<b>9.081</b>	<b>7.559</b>	<b>7.432</b>



		<b>A28</b>														
		<b>2019</b>			<b>2020</b>											
<b>Sublanço</b>	<b>..</b>	<b>Out</b>	<b>Nov</b>	<b>Dez</b>	<b>Jan</b>	<b>Fev</b>	<b>Mar</b>	<b>Abr</b>	<b>Mai</b>	<b>Jun</b>	<b>Jul</b>	<b>Ago</b>	<b>Set</b>	<b>Out</b>	<b>Nov</b>	<b>Dez</b>
Arrábida Norte – Bessa Leite	..	112.382	107.612	106.223	108.175	110.915	72.145	42.787	70.251	95.663	107.939	103.738	108.142	99.971	85.749	81.305
Bessa Leite – Boavista	..	112.382	107.612	106.223	108.175	110.915	72.145	42.787	70.251	95.663	107.939	103.738	108.142	99.971	85.749	81.305
Boavista – Francos	..	144.681	138.541	136.752	143.058	146.672	95.408	56.587	92.903	126.512	132.443	123.980	129.845	120.752	104.578	98.913
Francos – EN12	..	144.681	138.541	136.752	143.058	146.672	95.408	56.587	92.903	126.512	132.443	123.980	129.845	120.752	104.578	98.913
EN12 – Sendim	..	N/D	N/D	N/D	N/D	N/D	N/D	N/D	N/D	N/D	98.593	94.247	96.197	88.115	75.001	71.852
Sendim – Matosinhos	..	92.297	93.347	91.101	89.887	91.550	58.611	36.003	59.371	83.474	92.746	90.849	90.659	82.890	70.854	72.241
Matosinhos – Leça da Palmeira	..	92.297	93.347	91.101	89.887	91.550	58.611	36.003	59.371	83.474	92.746	90.849	90.659	82.890	70.854	72.241
Leça da Palmeira – Exponor	..	92.297	93.347	91.101	89.887	91.550	58.611	36.003	59.371	83.474	92.746	90.849	90.659	82.890	70.854	72.241
Exponor – Freixieiro (TIR)	..	70.094	68.582	69.330	66.369	67.213	42.406	23.920	41.435	58.689	65.746	66.020	67.154	62.061	54.160	55.142
Freixieiro (TIR) – Perafita	..	65.425	64.195	66.409	62.491	62.703	40.416	24.475	40.044	55.809	65.474	64.118	63.500	58.418	49.692	51.607
Perafita – A28/A41	..	61.164	60.055	62.759	56.773	57.325	32.730	17.188	29.549	49.964	60.734	58.021	58.286	53.381	44.818	47.240
A28/A41 – Angeiras	..	64.710	62.364	65.118	61.533	62.682	39.065	20.517	35.067	53.067	64.539	64.293	60.780	55.447	46.392	48.467
Angeiras – Modivas	..	52.578	51.579	56.321	50.851	50.598	30.372	16.825	28.241	42.040	50.866	52.604	48.839	44.728	36.763	38.939
Modivas – EN104	..	51.747	49.717	51.349	48.693	49.890	31.149	17.614	28.986	40.619	48.340	51.481	47.858	44.298	36.690	37.873
EN104 – Vila do Conde	..	54.703	52.643	53.762	51.659	52.810	33.360	19.183	31.197	43.454	53.094	55.002	51.091	47.349	39.238	40.491
Vila do Conde – Póvoa do Varzim	..	44.153	41.959	42.581	35.393	43.363	27.431	15.863	27.509	37.466	47.671	51.066	43.941	38.854	31.683	32.364
Póvoa do Varzim – Estela	..	24.809	23.373	25.377	23.288	23.972	14.848	8.091	14.580	20.409	26.720	29.536	24.542	21.528	17.215	17.817
Estela – Apúlia	..	25.631	24.099	25.282	24.128	24.785	13.839	8.436	15.106	20.981	27.364	30.306	25.170	22.139	17.681	18.269

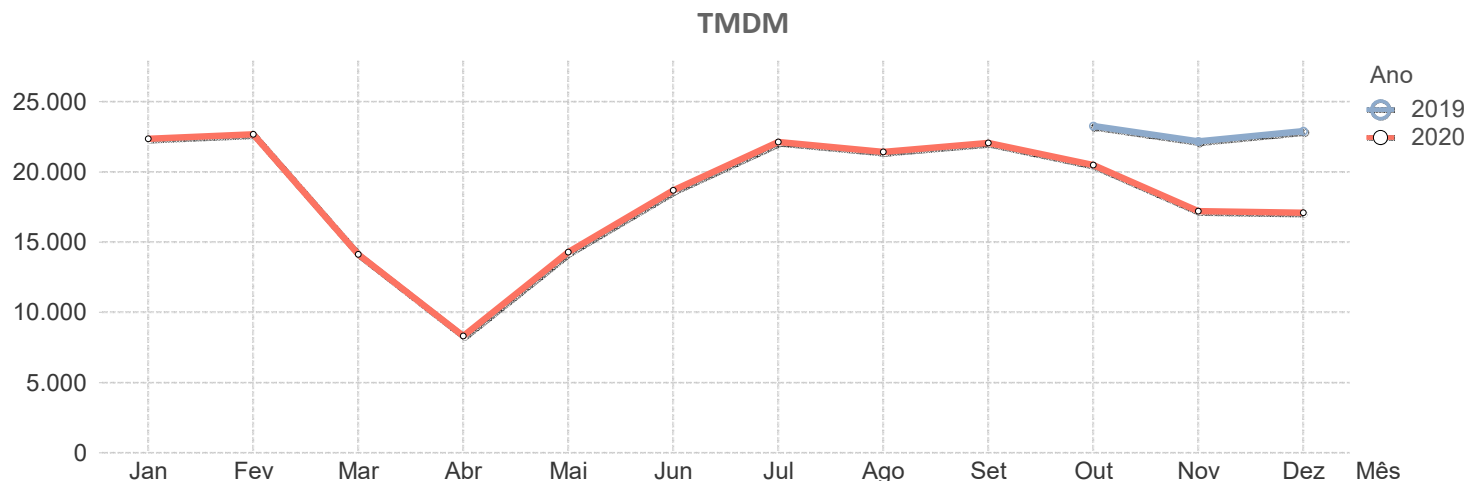


		A28														
		2019			2020											
Sublanço	..	Out	Nov	Dez	Jan	Fev	Mar	Abr	Mai	Jun	Jul	Ago	Set	Out	Nov	Dez
Apúlia – Esposende	..	22.992	21.471	22.464	21.693	22.956	12.693	8.057	14.360	19.437	25.850	28.997	23.443	20.438	16.490	16.744
Esposende – Antas	..	15.055	14.058	15.197	13.886	14.479	9.065	4.896	8.921	12.389	16.578	19.344	15.119	13.186	10.391	10.592
Antas – Neiva	..	15.279	14.306	14.842	14.283	14.717	9.167	4.953	8.899	12.349	16.434	19.059	15.058	13.319	10.563	10.598
Neiva – Darque	..	16.247	15.225	16.390	15.263	15.723	9.881	5.371	9.606	13.304	17.360	19.975	16.181	14.331	11.553	11.707
Darque – Viana do Castelo	..	33.158	34.281	33.242	32.057	31.659	21.367	13.117	17.842	27.088	31.227	30.074	31.404	28.060	21.891	26.543
Viana do Castelo – Meadela	..	17.417	16.424	17.029	16.631	16.864	10.906	6.427	10.902	14.367	18.776	19.970	17.444	15.728	13.003	12.960
Meadela – Outeiro	..	9.847	9.286	9.622	9.256	9.579	6.133	3.571	6.193	8.296	11.676	13.402	10.394	9.025	7.182	7.071
Outeiro – EN305	..	9.173	8.643	8.947	8.583	8.915	5.665	3.207	5.704	7.726	11.033	12.729	9.753	8.395	6.632	6.533
EN305 – Riba de Ancora	..	8.259	7.768	7.991	7.201	8.101	3.955	2.177	4.866	6.862	9.976	11.617	8.790	7.530	5.762	5.766
Riba de Ancora – Argela (Dem)	..	6.611	6.249	6.419	6.209	6.407	4.067	2.205	3.540	4.907	6.978	7.910	6.590	5.993	4.673	4.522
Argela (Dem) – Vilar de Mouros	..	6.561	6.227	6.372	6.175	6.285	4.030	2.183	3.443	4.763	6.796	7.664	6.463	5.946	4.648	4.480
Vilar de Mouros – Vilar de Mouros Norte	..	5.942	5.661	5.776	5.584	5.755	3.604	1.178	2.886	4.106	5.955	6.602	5.713	5.342	4.141	3.976
<b>Média Ponderada</b>		<b>33.194</b>	<b>31.989</b>	<b>32.890</b>	<b>31.443</b>	<b>32.390</b>	<b>20.298</b>	<b>11.662</b>	<b>19.641</b>	<b>27.594</b>	<b>34.436</b>	<b>35.741</b>	<b>32.881</b>	<b>29.807</b>	<b>24.686</b>	<b>25.078</b>

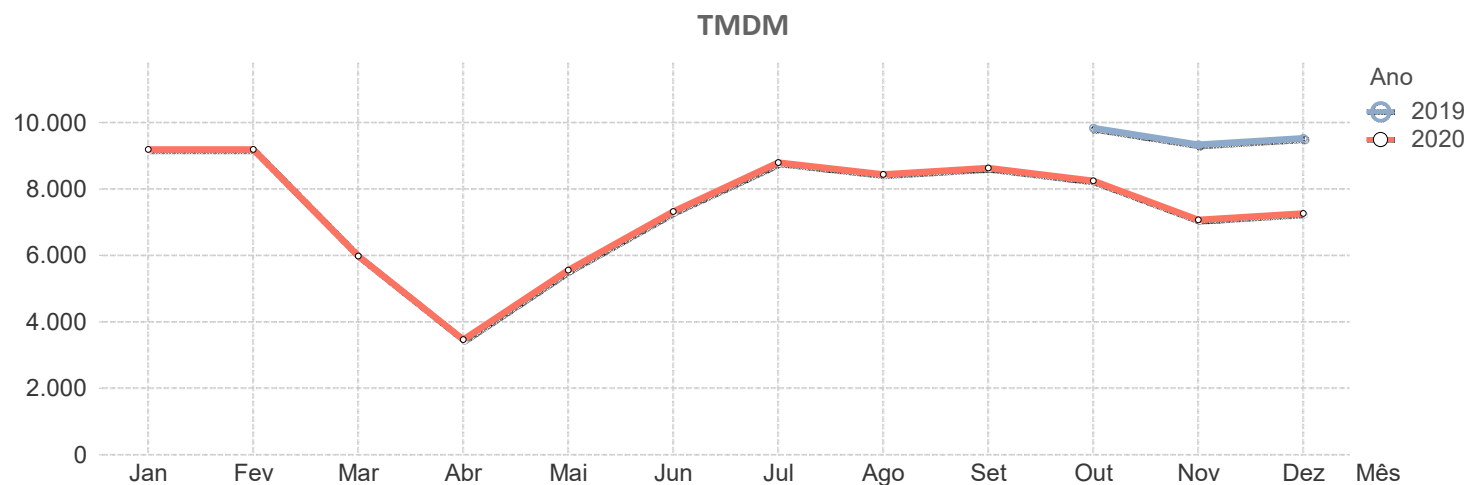




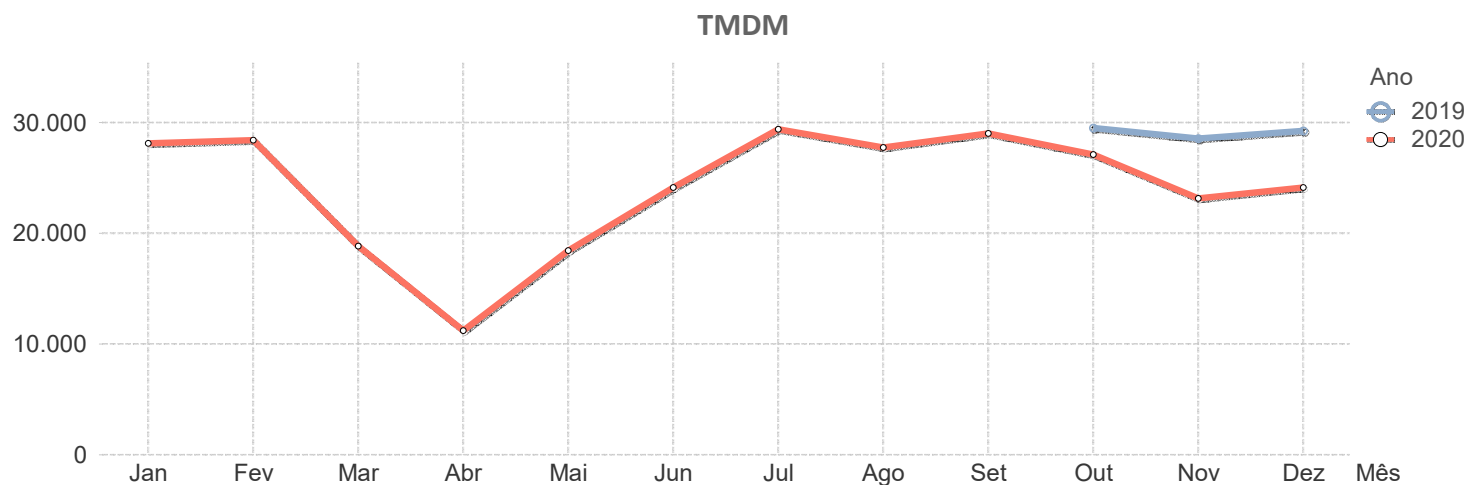
		A29														
		2019			2020											
Sublanço	..	Out	Nov	Dez	Jan	Fev	Mar	Abr	Mai	Jun	Jul	Ago	Set	Out	Nov	Dez
Angeja – Salreu	..	12.448	11.790	11.700	11.486	12.101	7.609	4.696	7.267	9.559	11.398	12.874	11.906	10.828	8.989	8.813
Salreu – Estarreja	..	11.800	11.205	10.733	10.689	11.136	7.190	4.444	6.866	9.029	10.813	11.514	10.906	10.122	8.611	8.294
Estarreja – Ovar	..	11.335	10.708	10.375	10.269	10.657	7.158	4.517	6.800	8.899	10.588	11.130	10.510	9.729	8.299	7.955
Ovar – Arada	..	12.158	11.639	10.945	10.889	11.601	7.646	4.821	7.262	9.509	11.299	11.794	11.251	10.417	8.908	8.289
Arada – Maceda	..	14.136	13.522	13.425	12.915	13.623	8.417	4.913	8.443	11.166	13.455	14.182	13.220	12.072	10.196	10.017
Maceda – Esmoriz	..	32.049	30.640	30.231	30.128	30.209	19.149	11.006	19.883	25.987	30.327	29.908	29.909	27.884	20.670	23.265
Esmoriz – Paramos	..	32.665	31.799	32.251	32.011	31.534	19.901	11.435	20.661	27.015	31.738	30.745	31.323	28.884	22.429	23.396
Paramos – Espinho Nascente	..	37.940	37.456	38.684	38.504	37.485	21.952	12.643	24.427	32.020	37.561	35.182	36.691	34.071	27.563	26.358
Espinho Nascente – Espinho Norte	..	41.286	38.048	42.317	41.796	41.289	23.465	13.511	26.112	34.233	40.725	36.821	40.627	37.563	30.783	30.812
Espinho Norte – Granja	..	41.286	38.048	42.317	41.796	41.289	23.465	13.511	26.112	34.233	40.725	36.821	40.627	37.563	30.783	30.812
Granja – Miramar	..	47.248	44.924	46.603	45.769	46.954	29.707	17.367	30.210	39.511	46.293	42.454	45.482	42.267	37.263	36.246
Miramar – ER1-18	..	46.261	44.662	44.958	43.621	44.146	27.347	15.659	27.203	36.251	43.624	40.821	42.913	40.137	34.693	35.082
ER1-18 – Canelas (Gaia)	..	23.330	22.757	24.248	22.433	22.717	15.273	8.794	13.816	17.511	21.276	19.287	21.335	20.218	18.666	18.462
Canelas (Gaia) – IC2	..	35.270	31.875	36.804	32.957	33.824	22.122	12.738	20.013	25.368	29.667	26.323	31.942	30.508	27.522	27.294
IC2 – Hospital	..	29.749	28.095	35.020	29.870	30.731	19.492	11.233	17.630	22.346	26.020	22.516	26.910	25.738	24.261	25.965
Hospital – A20/A29	..	29.749	28.095	35.020	29.870	30.731	19.492	11.233	17.630	22.346	26.020	22.516	26.910	25.738	24.261	25.965
<b>Média Ponderada</b>		<b>23.272</b>	<b>22.192</b>	<b>22.902</b>	<b>22.371</b>	<b>22.680</b>	<b>14.130</b>	<b>8.321</b>	<b>14.286</b>	<b>18.683</b>	<b>22.135</b>	<b>21.437</b>	<b>22.068</b>	<b>20.496</b>	<b>17.217</b>	<b>17.109</b>



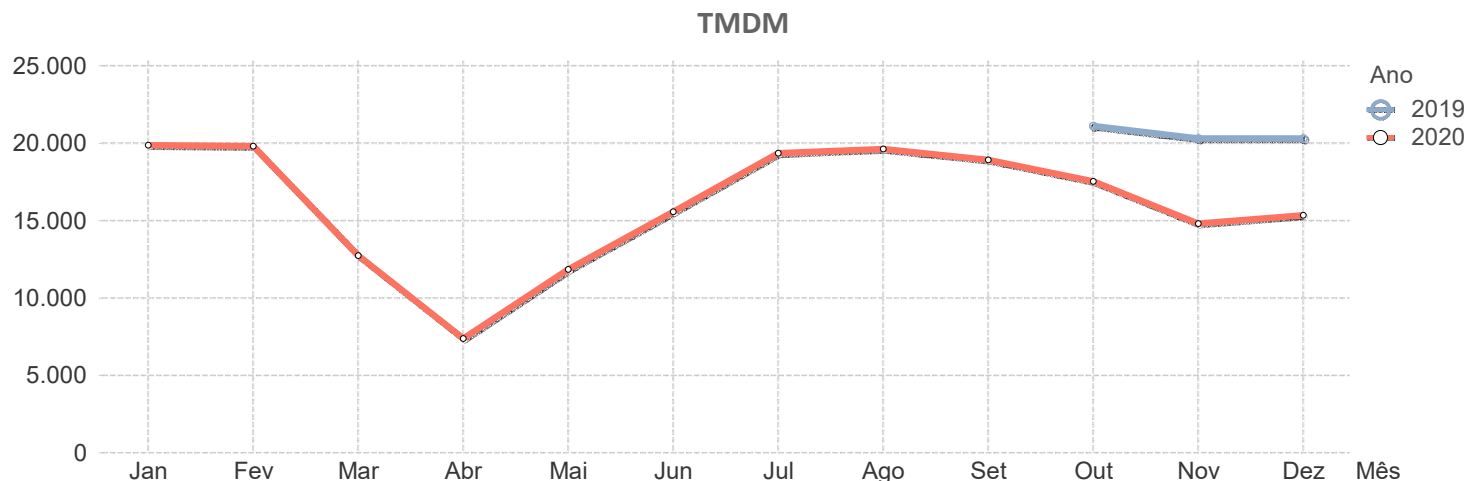
		A32														
		2019			2020											
Sublanço	..	Out	Nov	Dez	Jan	Fev	Mar	Abr	Mai	Jun	Jul	Ago	Set	Out	Nov	Dez
EN224 – EN227		2.514	2.328	2.265	2.357	2.352	1.680	1.125	1.527	1.907	2.290	2.108	2.275	2.134	1.900	1.793
EN227 – Lig. Feira/Mansores		4.115	3.813	3.827	3.741	3.781	2.522	1.521	2.360	3.057	3.656	3.599	3.534	3.343	2.902	2.909
Lig. Feira/Mansores – Gião/Louredo		10.939	10.420	10.567	10.262	10.294	6.759	3.880	6.129	8.039	9.614	8.992	9.544	9.181	7.872	7.984
Gião/Louredo – Canedo		11.499	10.893	11.164	10.750	10.791	6.997	3.999	6.458	8.576	10.276	9.858	10.077	9.660	8.238	8.444
Canedo – A32/A41		15.137	14.490	15.000	14.289	14.301	9.370	5.532	8.924	11.709	14.239	13.892	13.635	12.939	11.048	11.465
A32/A41 – Olival		12.008	11.423	11.769	11.182	11.139	7.144	4.089	6.674	8.910	10.708	10.375	10.519	10.033	8.490	8.914
Olival – A20/A32		14.528	13.826	14.140	13.621	13.553	8.652	4.933	8.060	10.663	12.825	12.209	12.737	12.218	10.508	10.887
<b>Média Ponderada</b>		<b>9.835</b>	<b>9.332</b>	<b>9.533</b>	<b>9.188</b>	<b>9.192</b>	<b>5.979</b>	<b>3.468</b>	<b>5.557</b>	<b>7.319</b>	<b>8.798</b>	<b>8.439</b>	<b>8.634</b>	<b>8.250</b>	<b>7.071</b>	<b>7.265</b>



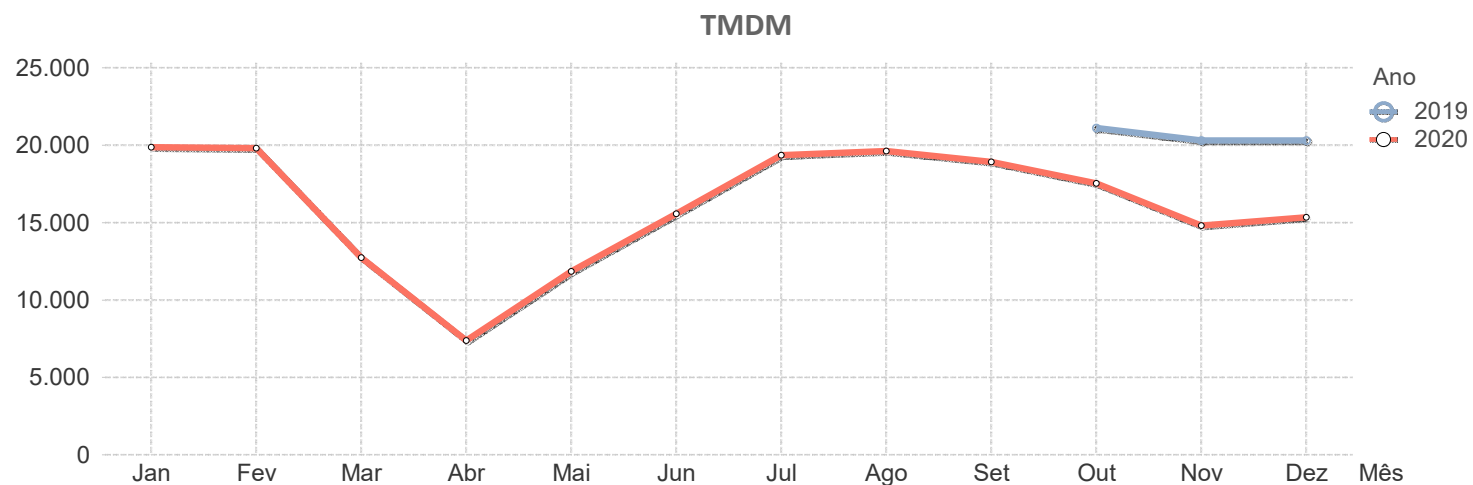
		A33														
		2019			2020											
Sublanço	..	Out	Nov	Dez	Jan	Fev	Mar	Abr	Mai	Jun	Jul	Ago	Set	Out	Nov	Dez
Casas Velhas – Lazarim	..	40.247	38.401	38.401	38.049	38.613	25.950	15.167	27.001	33.872	40.656	37.495	40.393	38.000	32.703	32.350
Lazarim – Botequim	..	40.207	38.363	38.467	38.011	38.574	25.924	15.153	26.970	33.887	40.615	37.458	40.353	37.962	32.670	32.318
Botequim – Palhais	..	32.437	30.804	31.008	30.587	30.996	20.699	11.893	21.921	29.279	35.571	32.783	34.607	32.473	27.318	26.363
Palhais – Queimada	..	15.172	14.512	14.791	14.455	14.247	9.165	4.839	8.791	11.958	14.785	13.168	14.359	13.986	12.466	12.861
Queimada – Belverde	..	16.501	15.856	15.988	15.807	15.678	10.366	6.119	10.206	13.235	16.218	14.799	15.949	15.353	13.285	13.863
Belverde – Laranjeiras (A33/EN378)	..	15.236	14.537	14.888	14.625	14.770	9.604	5.601	10.171	13.273	17.458	15.814	15.811	14.408	12.259	12.833
Laranjeiras (A33/EN378) – Coina (A33/EN...)	..	15.703	15.012	15.205	14.956	15.058	9.912	5.758	9.975	13.096	16.801	15.407	15.834	14.665	12.621	13.061
Coina (A33/EN10) – Penalva (A33/IC21)	..	15.912	15.237	15.416	15.263	15.605	10.391	6.200	10.312	13.556	17.903	17.290	16.855	15.349	12.985	13.315
Penalva (A33/IC21) – Moita	..	40.182	39.152	40.249	38.402	38.790	25.747	15.602	24.904	32.496	39.139	37.148	38.943	36.391	30.980	32.510
Moita – Sarilhos Grandes	..	44.517	43.525	45.228	42.591	43.083	28.568	17.291	27.207	35.828	42.626	41.067	42.997	40.047	34.163	36.425
Sarilhos Grandes – Montijo Sul	..	44.231	43.022	44.661	42.043	42.645	28.293	16.870	26.679	35.481	42.279	40.983	42.730	39.706	33.665	35.959
Montijo Sul – Montijo (A12/A33)	..	44.231	43.022	44.661	42.043	42.645	28.293	16.870	26.679	35.481	42.279	40.983	42.730	39.706	33.665	35.959
<b>Média Ponderada</b>		<b>29.509</b>	<b>28.547</b>	<b>29.253</b>	<b>28.136</b>	<b>28.426</b>	<b>18.854</b>	<b>11.212</b>	<b>18.454</b>	<b>24.144</b>	<b>29.389</b>	<b>27.750</b>	<b>29.023</b>	<b>27.105</b>	<b>23.155</b>	<b>24.146</b>



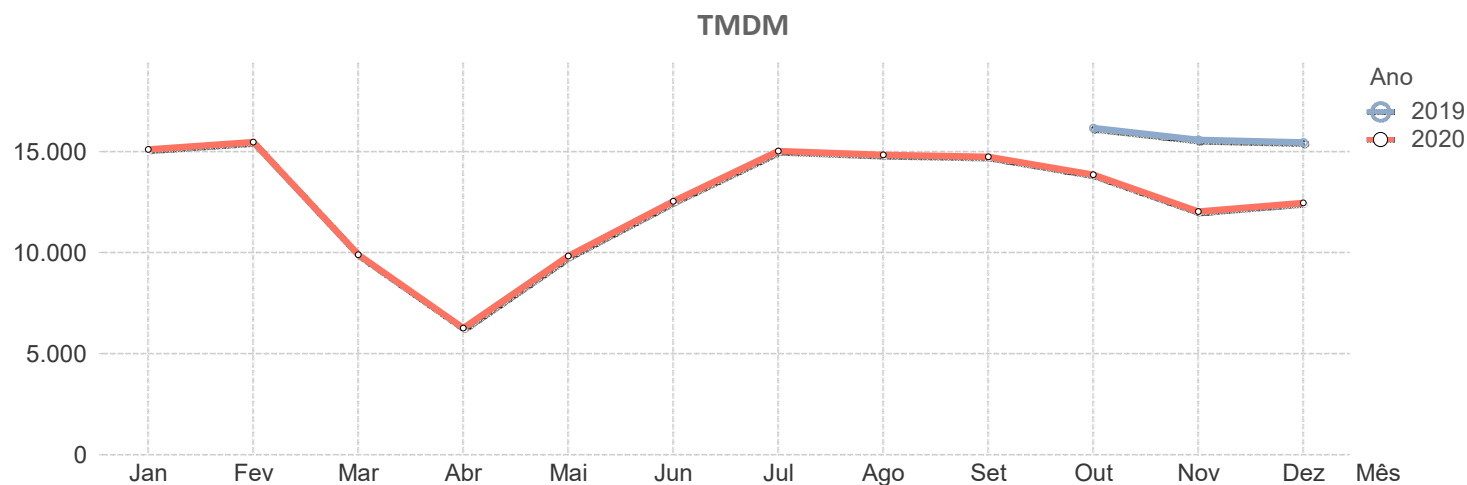
		<b>A41</b>														
		<b>2019</b>			<b>2020</b>											
<b>Sublanço</b>	<b>..</b>	<b>Out</b>	<b>Nov</b>	<b>Dez</b>	<b>Jan</b>	<b>Fev</b>	<b>Mar</b>	<b>Abr</b>	<b>Mai</b>	<b>Jun</b>	<b>Jul</b>	<b>Ago</b>	<b>Set</b>	<b>Out</b>	<b>Nov</b>	<b>Dez</b>
Freixoireiro – Aeroporto		31.771	30.879	32.592	30.163	29.991	18.287	9.459	16.087	22.604	30.560	28.999	28.293	24.757	20.425	22.459
Aeroporto – Lipor		31.941	30.595	30.576	30.649	30.872	18.652	9.351	15.105	21.034	29.743	27.786	27.520	24.487	20.194	21.183
Lipor – EN13		31.146	30.005	31.442	29.801	29.123	18.298	9.184	14.824	20.637	28.245	27.078	26.502	23.556	19.754	21.895
EN13 – EN14		34.488	33.280	34.520	36.273	34.179	21.045	10.995	17.179	23.586	31.686	30.127	29.924	26.958	22.722	24.749
EN14 – EN107		36.025	35.214	35.899	35.161	34.525	22.528	12.355	18.759	24.699	32.280	30.645	31.044	28.465	23.924	25.532
EN107 – Maia		42.826	41.423	42.584	42.703	41.418	27.713	17.258	26.507	33.801	38.920	36.109	38.057	35.350	30.286	32.057
Maia – Alfena		44.323	42.313	42.521	41.772	42.090	27.979	17.419	26.759	34.128	40.687	37.847	40.405	38.145	33.122	33.751
Alfena – Santo Tirso		25.729	24.751	24.814	23.961	24.221	15.407	9.193	14.406	18.822	22.881	21.812	22.749	21.492	18.526	19.225
Santo Tirso – Ermida		30.836	30.711	26.492	25.707	25.910	16.949	10.114	15.845	20.704	24.203	23.710	24.982	25.811	22.994	20.653
Ermida – A41/A42		23.979	23.081	22.928	22.301	22.457	14.396	8.617	13.452	17.520	21.328	20.306	21.324	20.094	17.294	17.972
A41/A42 – Gandra		12.036	11.490	10.928	11.020	10.981	7.506	4.576	6.591	8.389	10.242	9.923	10.326	10.243	8.884	8.953
Gandra – A4/A41		9.931	9.466	8.966	9.008	8.919	5.980	3.567	5.212	6.719	8.282	8.231	8.424	8.210	7.044	7.175
A4/A41 – ZIC		13.955	13.390	13.012	12.672	12.732	8.404	4.912	7.800	10.300	12.643	14.217	12.820	12.025	9.998	10.458
ZIC – Aguiar de Sousa		14.205	13.597	13.279	12.909	12.925	8.421	4.887	7.840	10.342	12.727	14.427	12.887	12.104	10.007	10.475
Aguiar de Sousa – A41/A43		14.235	13.625	13.263	12.914	12.952	8.407	4.850	7.774	10.273	12.671	14.455	12.879	12.057	9.955	10.425
A41/A43 – Medas		14.840	14.174	13.918	13.506	13.534	8.889	5.288	8.486	11.087	13.642	15.409	13.547	12.545	10.398	10.915
Medas – A32/A41		13.489	12.835	12.542	12.239	12.275	8.068	4.799	7.706	10.125	12.472	14.521	12.471	11.502	9.422	9.808
A32/A41 – Sandim		10.413	9.935	10.109	9.564	9.726	6.188	3.705	6.153	8.220	10.289	12.717	10.180	9.091	7.390	7.751



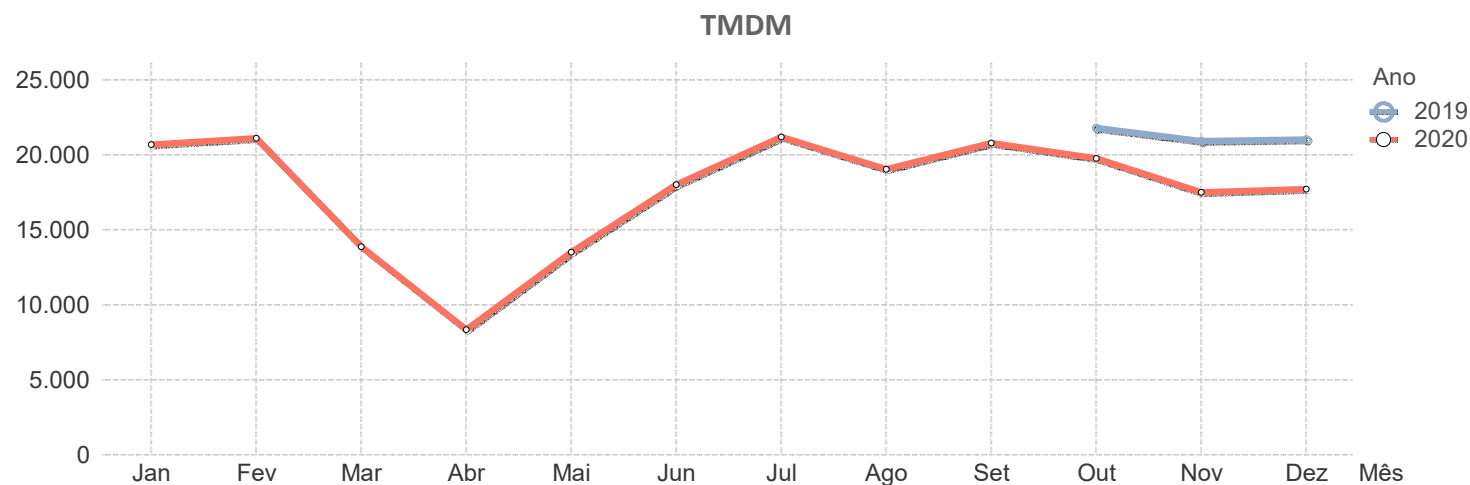
		A41														
		2019			2020											
Sublanço	..	Out	Nov	Dez	Jan	Fev	Mar	Abr	Mai	Jun	Jul	Ago	Set	Out	Nov	Dez
Sandim – Argoncilhe	..	10.487	10.012	10.210	9.659	9.836	6.209	3.691	6.219	8.313	10.454	12.901	10.301	9.179	7.447	7.797
Argoncilhe – Nogueira	..	20.459	19.369	20.023	19.625	20.120	12.453	7.152	13.509	17.152	21.310	21.839	19.862	17.780	14.837	14.661
Nogueira – Espinho (A1/A41)	..	20.322	19.239	19.889	19.494	19.985	12.369	7.104	13.418	17.037	21.167	21.693	19.729	17.661	14.737	14.563
Espinho (A1/A41) – Guetim	..	20.496	19.403	20.058	19.660	20.155	12.475	7.165	13.533	17.183	21.348	21.878	19.897	17.811	14.863	14.687
Guetim – Espinho	..	21.055	19.933	20.605	20.196	20.705	12.815	7.360	13.902	17.651	21.930	22.475	20.440	18.297	15.268	15.088
<b>Média Ponderada</b>	..	<b>21.115</b>	<b>20.312</b>	<b>20.319</b>	<b>19.870</b>	<b>19.808</b>	<b>12.744</b>	<b>7.389</b>	<b>11.854</b>	<b>15.569</b>	<b>19.355</b>	<b>19.638</b>	<b>18.932</b>	<b>17.547</b>	<b>14.810</b>	<b>15.356</b>



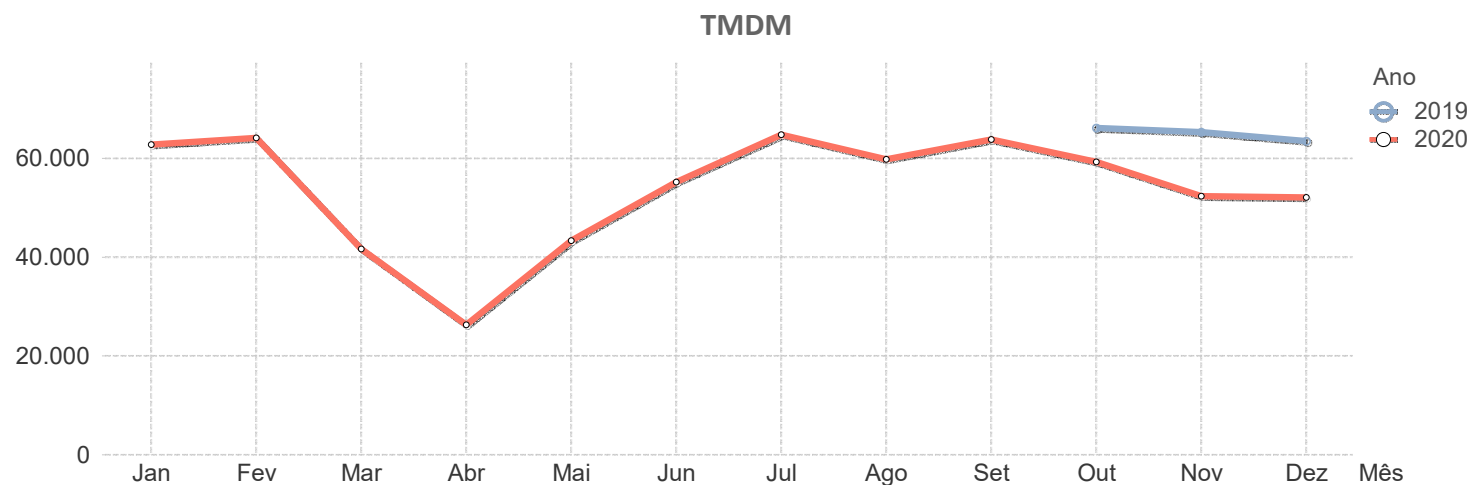
		A42														
		2019			2020											
Sublanço	..	Out	Nov	Dez	Jan	Fev	Mar	Abr	Mai	Jun	Jul	Ago	Set	Out	Nov	Dez
A41/A42 – Seroa	..	21.012	20.135	20.110	19.515	19.919	12.535	7.544	12.235	15.997	19.320	18.959	19.276	17.761	15.355	15.939
Seroa – Paços de Ferreira Oeste	..	23.644	22.696	22.349	22.066	22.547	14.884	9.446	14.578	18.431	21.875	21.229	21.916	20.174	17.533	18.094
Paços de Ferreira Oeste – Paços de Ferrei...	..	17.571	17.043	16.714	16.483	16.848	10.783	7.032	10.893	13.692	16.500	16.017	15.712	15.146	13.281	13.631
Paços de Ferreira Este – EN106 (Sul)	..	13.444	12.957	12.824	12.562	12.891	8.291	5.407	8.376	10.528	12.693	12.634	12.024	11.700	10.174	10.527
EN106 (Sul) – EN106 (Norte)	..	16.945	16.657	16.679	16.195	16.691	10.611	6.920	10.720	13.474	15.747	15.688	15.299	14.609	12.936	13.517
EN106 (Norte) – Lousada	..	9.535	9.160	9.184	8.868	9.127	5.746	3.620	5.754	7.403	8.882	9.115	8.770	8.216	7.026	7.341
<b>Média Ponderada</b>	..	<b>16.163</b>	<b>15.575</b>	<b>15.451</b>	<b>15.100</b>	<b>15.462</b>	<b>9.896</b>	<b>6.263</b>	<b>9.837</b>	<b>12.543</b>	<b>15.031</b>	<b>14.839</b>	<b>14.737</b>	<b>13.851</b>	<b>12.027</b>	<b>12.456</b>



		A43														
		2019			2020											
Sublanço	..	Out	Nov	Dez	Jan	Fev	Mar	Abr	Mai	Jun	Jul	Ago	Set	Out	Nov	Dez
Freixo Norte – Falcão	..	42.614	40.555	41.044	41.846	42.956	27.983	16.610	27.267	37.047	43.348	39.398	43.009	40.711	35.468	35.537
Falcão – Areias	..	46.094	44.463	44.741	43.262	44.410	28.932	17.174	28.192	38.300	42.949	38.863	42.906	39.326	34.704	34.796
Areias – Carregais	..	45.511	43.966	44.116	43.650	44.805	29.189	17.326	28.441	38.640	45.126	40.123	44.347	42.212	37.567	37.977
Carregais – Gondomar Oeste	..	36.019	34.750	34.811	33.976	34.876	22.722	13.490	22.140	30.080	34.219	31.032	34.189	33.265	29.458	29.653
Gondomar Oeste – Gondomar Este	..	28.284	27.315	27.389	26.429	27.127	17.673	10.490	17.220	23.397	28.786	25.374	27.721	26.193	23.380	23.356
Gondomar Este – Gens	..	8.733	8.250	8.293	8.298	8.197	5.714	3.732	5.583	6.717	8.236	7.377	7.842	7.542	6.737	6.981
Gens – A41/A43	..	5.233	4.956	4.960	4.856	4.852	3.218	1.924	3.044	3.808	4.657	4.335	4.508	4.351	3.783	4.047
<b>Média Ponderada</b>	..	<b>21.790</b>	<b>20.923</b>	<b>21.017</b>	<b>20.684</b>	<b>21.106</b>	<b>13.874</b>	<b>8.340</b>	<b>13.503</b>	<b>18.011</b>	<b>21.197</b>	<b>19.037</b>	<b>20.791</b>	<b>19.768</b>	<b>17.508</b>	<b>17.712</b>

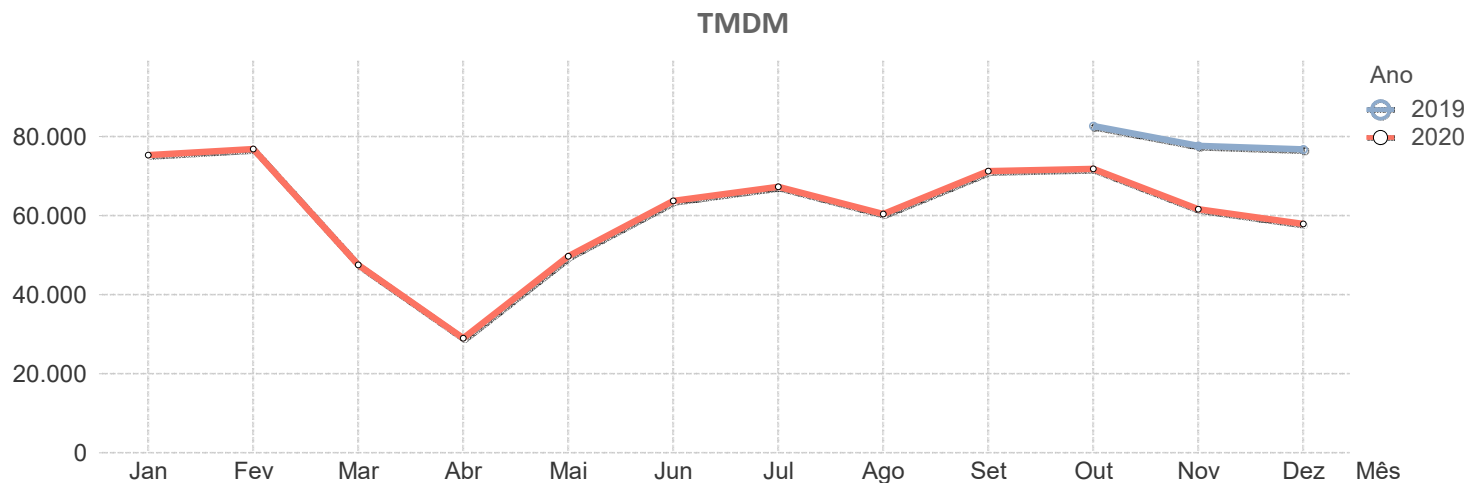


		A44														
		2019			2020											
Sublanço	..	Out	Nov	Dez	Jan	Fev	Mar	Abr	Mai	Jun	Jul	Ago	Set	Out	Nov	Dez
ER1-18 – EN109	..	46.672	45.041	43.662	42.626	44.099	29.088	18.934	31.059	39.471	45.176	41.906	44.602	41.592	36.189	34.773
EN109 – Valadares Norte	..	62.047	59.949	60.758	59.439	60.734	39.848	25.941	42.546	54.070	62.826	58.439	61.117	56.738	49.757	49.342
Valadares Norte – Madalena	..	73.963	74.362	69.154	69.480	72.417	47.811	31.120	51.049	64.880	74.763	69.433	73.508	67.173	59.907	58.395
Madalena – Coimbrões	..	87.288	90.350	78.479	83.315	87.058	56.629	36.821	59.979	75.454	87.489	80.950	85.584	78.710	70.575	68.786
Coimbrões – Continente	..	70.591	68.928	69.956	67.752	67.715	42.671	24.923	42.096	54.460	65.381	59.542	65.537	61.581	55.135	56.345
Continente – Barosa	..	70.591	68.928	69.956	67.752	67.715	42.671	24.923	42.096	54.460	65.381	59.542	65.537	61.581	55.135	56.345
Barosa – Av. da República	..	N/D	N/D	N/D	N/D	N/D	N/D	N/D	N/D	N/D	N/D	N/D	N/D	N/D	N/D	N/D
Av. da República – Gervide	..	N/D	N/D	N/D	N/D	N/D	N/D	N/D	N/D	N/D	N/D	N/D	N/D	N/D	N/D	N/D
Gervide – Freixo Sul	..	60.836	59.470	60.423	57.892	57.837	37.008	22.340	36.871	47.249	57.416	52.451	56.863	53.776	46.495	47.935
<b>Média Ponderada</b>	..	<b>66.138</b>	<b>65.322</b>	<b>63.478</b>	<b>62.754</b>	<b>64.149</b>	<b>41.646</b>	<b>26.300</b>	<b>43.332</b>	<b>55.220</b>	<b>64.788</b>	<b>59.790</b>	<b>63.811</b>	<b>59.301</b>	<b>52.358</b>	<b>52.108</b>

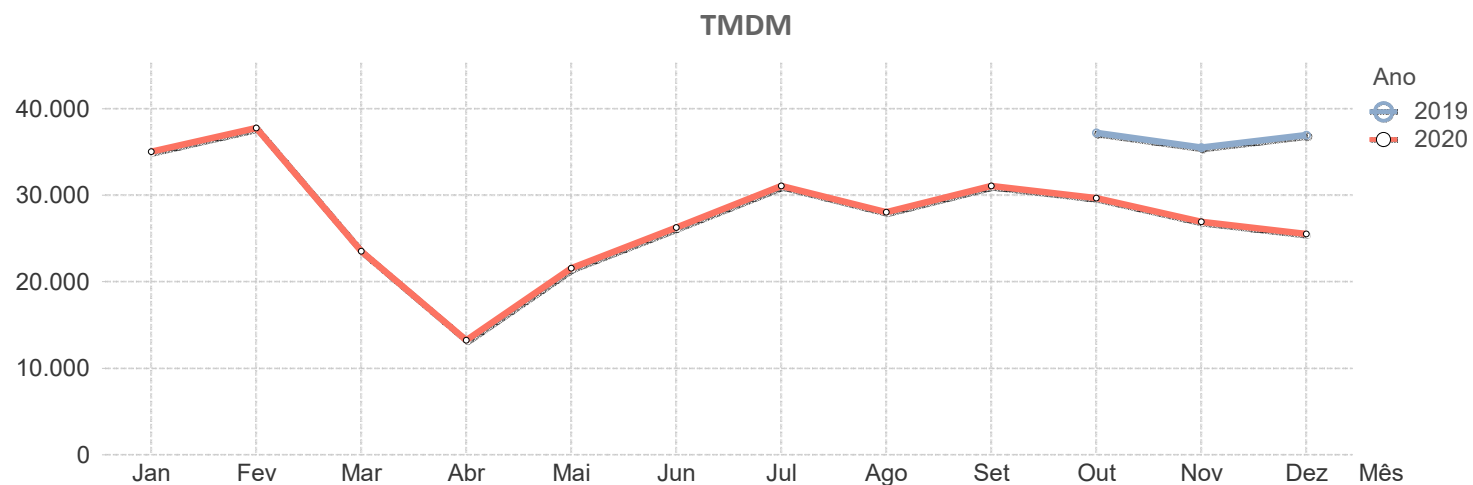




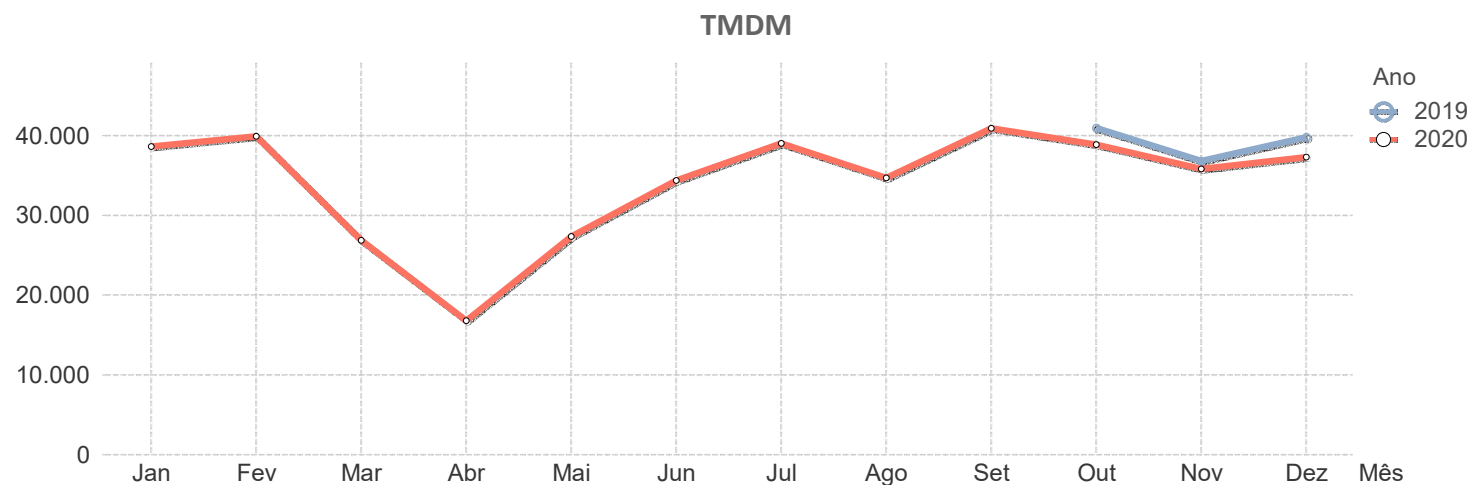
		<b>IP7</b>														
		<b>2019</b>			<b>2020</b>											
<b>Sublanço</b>	<b>..</b>	<b>Out</b>	<b>Nov</b>	<b>Dez</b>	<b>Jan</b>	<b>Fev</b>	<b>Mar</b>	<b>Abr</b>	<b>Mai</b>	<b>Jun</b>	<b>Jul</b>	<b>Ago</b>	<b>Set</b>	<b>Out</b>	<b>Nov</b>	<b>Dez</b>
CRIL/Eixo NS – Camarate		67.244	62.631	59.842	59.271	58.308	34.250	23.002	36.396	48.444	53.881	47.838	58.568	57.165	47.817	43.536
Camarate – Alto Lumiar		66.827	62.119	59.339	59.143	58.159	34.084	22.875	36.392	48.056	52.827	51.428	55.649	57.708	49.686	43.385
Alto Lumiar – Ameixoeira		60.669	57.236	56.545	55.003	56.820	37.002	24.868	39.555	50.403	48.129	43.040	51.777	51.254	43.939	42.993
Ameixoeira – Av. Padre Cruz		66.055	61.009	61.568	59.930	61.526	34.148	23.171	35.622	45.701	51.134	43.948	55.869	56.442	48.210	46.590
Av. Padre Cruz – Telheiras		71.021	66.749	66.785	64.738	66.387	41.677	30.171	50.851	64.492	65.338	58.402	65.000	75.096	64.552	61.605
Telheiras – 2ª Circular/Eixo NS		118.443	112.354	114.034	111.323	113.366	73.676	37.367	69.026	85.510	91.680	74.643	104.138	104.375	88.213	86.407
2ª Circular/Eixo NS – Av. Lusíada		121.193	115.726	113.906	111.420	113.532	77.082	39.094	72.217	89.463	84.512	80.551	92.678	94.397	82.848	75.689
Av. Lusíada – Entrecampos		112.903	106.431	105.894	103.517	106.813	59.848	36.274	60.440	80.848	89.312	80.036	95.089	92.066	82.686	74.056
Entrecampos – Radial de Benfica		122.819	113.833	112.630	111.113	114.842	69.977	39.856	68.078	89.735	97.554	87.116	105.150	104.205	89.499	81.316
Radial de Benfica – Av. Ceuta		64.960	61.424	60.139	59.494	60.665	36.418	22.769	43.103	54.538	61.030	56.257	60.160	56.596	47.633	47.309
Av. Ceuta – Viaduto Duarte Pacheco		74.706	70.830	69.212	67.981	69.490	45.497	25.875	48.509	62.073	68.098	60.355	69.767	64.690	54.296	51.696
<b>Média Ponderada</b>		<b>82.636</b>	<b>77.659</b>	<b>76.768</b>	<b>75.256</b>	<b>76.814</b>	<b>47.550</b>	<b>28.946</b>	<b>49.688</b>	<b>63.676</b>	<b>67.265</b>	<b>60.398</b>	<b>71.263</b>	<b>71.769</b>	<b>61.590</b>	<b>57.889</b>



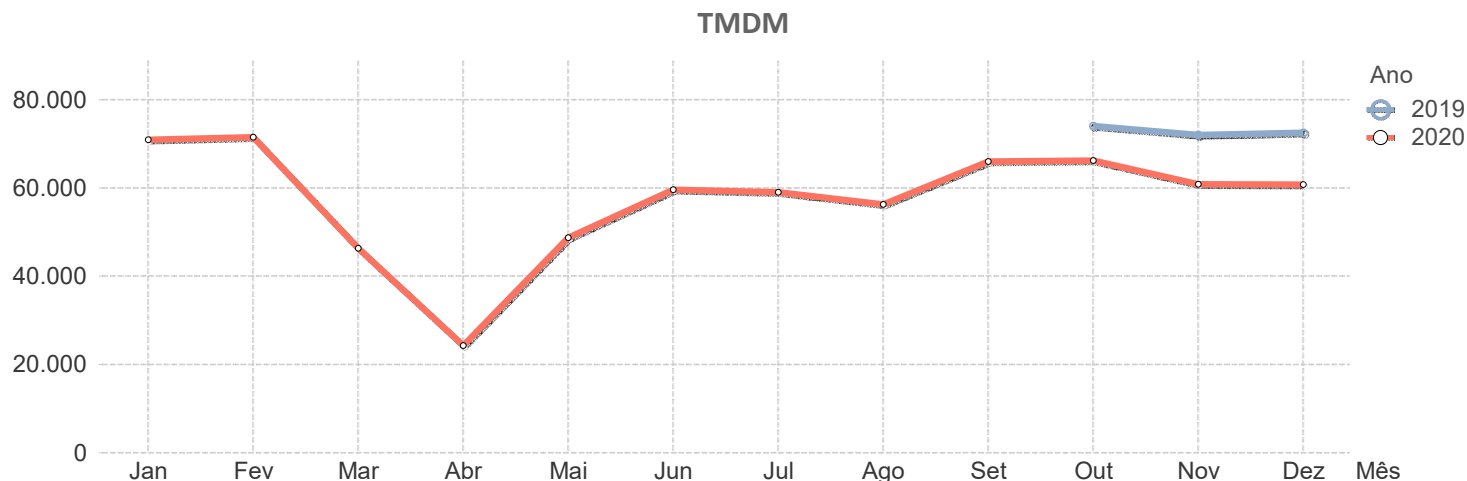
		IC2														
		2019			2020											
Sublanço	..	Out	Nov	Dez	Jan	Fev	Mar	Abr	Mai	Jun	Jul	Ago	Set	Out	Nov	Dez
Praça José Queirós – Portela		40.008	39.977	39.708	39.696	39.625	31.056	18.903	32.750	36.353	40.552	41.429	43.518	42.120	34.850	34.176
Portela – Bobadela		59.060	56.158	55.510	54.886	56.048	36.694	23.414	34.172	42.810	47.422	42.932	52.738	51.475	45.502	43.102
Bobadela – Ligação EN10		28.907	27.210	29.807	26.945	30.933	16.976	8.216	14.265	17.873	22.955	19.394	20.298	18.822	18.387	17.162
Ligação EN10 – Stª Iria de Azóia (A1/IC2)		N/D	N/D	N/D	N/D	N/D	N/D	N/D	N/D	N/D	N/D	N/D	N/D	N/D	N/D	N/D
<b>Média Ponderada</b>		<b>37.227</b>	<b>35.539</b>	<b>36.970</b>	<b>35.054</b>	<b>37.773</b>	<b>23.523</b>	<b>13.235</b>	<b>21.567</b>	<b>26.262</b>	<b>31.099</b>	<b>28.057</b>	<b>31.077</b>	<b>29.660</b>	<b>26.919</b>	<b>25.530</b>



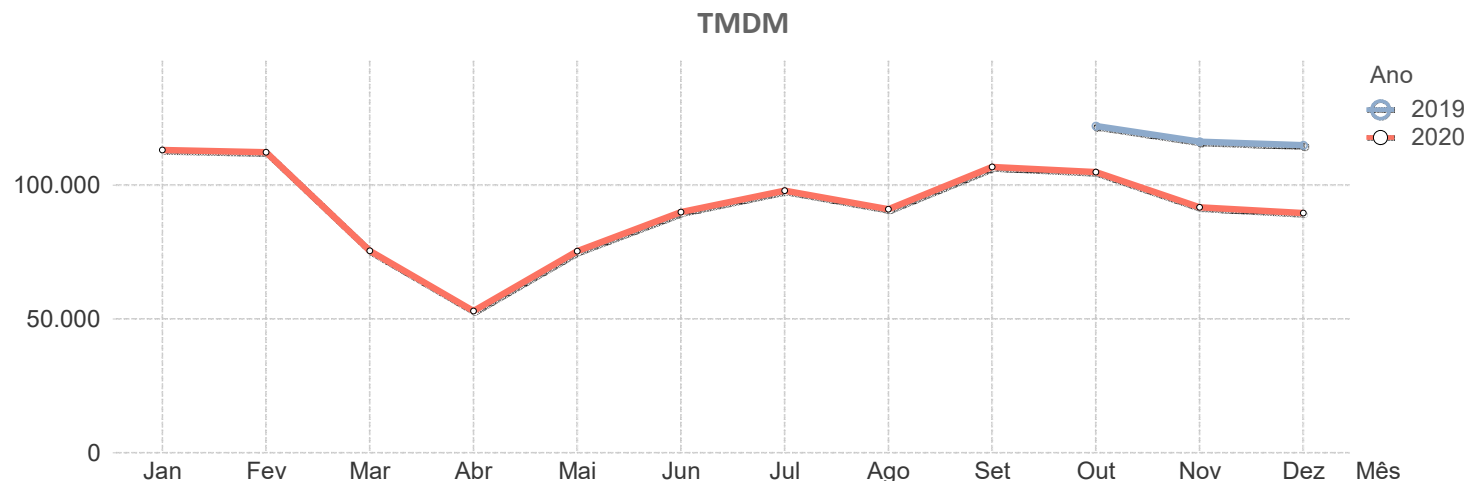
		IC16														
		2019			2020											
Sublanço	..	Out	Nov	Dez	Jan	Fev	Mar	Abr	Mai	Jun	Jul	Ago	Set	Out	Nov	Dez
Pontinha – Stº Eloi	..	58.118	53.646	57.929	54.994	57.018	39.059	22.846	40.244	50.757	58.353	53.140	61.092	59.199	52.417	54.631
Stº Eloi – Á-de-Beja	..	33.244	28.284	32.134	31.574	32.593	21.820	15.801	22.600	27.990	30.981	26.829	32.917	30.348	29.759	31.065
Á-de-Beja – Belas (IC16/CREL)	..	25.098	23.324	22.020	22.957	23.345	14.668	7.542	13.221	17.164	19.918	16.895	20.007	18.827	17.555	18.030
<b>Média Ponderada</b>	..	<b>40.943</b>	<b>36.803</b>	<b>39.784</b>	<b>38.633</b>	<b>39.903</b>	<b>26.854</b>	<b>16.791</b>	<b>27.341</b>	<b>34.362</b>	<b>39.033</b>	<b>34.709</b>	<b>40.901</b>	<b>38.863</b>	<b>35.815</b>	<b>37.295</b>



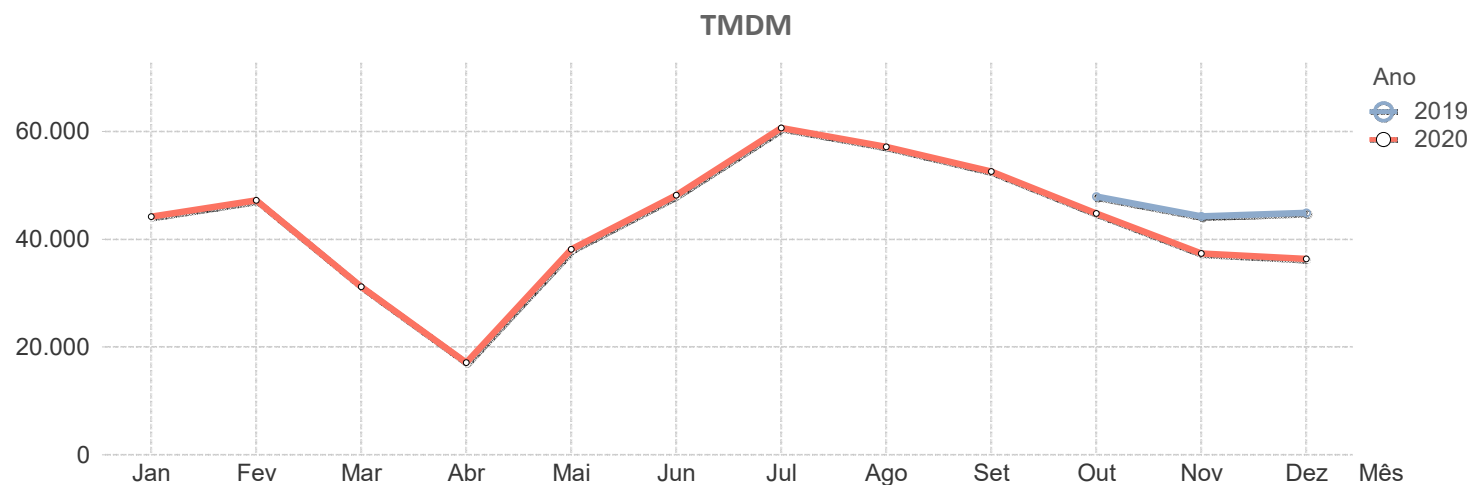
		IC17														
		2019			2020											
Sublanço	..	Out	Nov	Dez	Jan	Fev	Mar	Abr	Mai	Jun	Jul	Ago	Set	Out	Nov	Dez
R. Doca Pesca – Alto do Duque	..	24.431	23.620	22.895	23.056	23.937	16.945	16.107	19.457	22.927	22.454	22.309	21.700	24.594	24.251	23.634
Alto do Duque – Miraflores	..	31.701	30.784	29.991	29.032	28.751	20.345	16.274	20.211	23.281	21.785	20.359	23.937	26.235	24.414	23.940
Miraflores – CRIL/A5	..	N/D	N/D	N/D	N/D	N/D	N/D	N/D	N/D	N/D	N/D	N/D	N/D	N/D	N/D	N/D
CRIL/A5 – Monsanto	..	N/D	N/D	N/D	N/D	N/D	N/D	N/D	N/D	N/D	N/D	N/D	N/D	N/D	N/D	N/D
Monsanto – Zambujal	..	N/D	N/D	N/D	N/D	N/D	N/D	N/D	N/D	N/D	N/D	N/D	N/D	N/D	N/D	N/D
Zambujal – Buraca	..	N/D	N/D	N/D	N/D	N/D	N/D	N/D	N/D	N/D	N/D	N/D	N/D	N/D	N/D	N/D
Buraca – Damaia	..	N/D	N/D	N/D	N/D	N/D	N/D	N/D	N/D	N/D	N/D	N/D	N/D	N/D	N/D	N/D
Damaia – Portas Benfica	..	N/D	N/D	N/D	N/D	N/D	N/D	N/D	N/D	N/D	N/D	N/D	N/D	N/D	N/D	N/D
Portas Benfica – Pedralvas	..	N/D	N/D	N/D	N/D	N/D	N/D	N/D	N/D	N/D	N/D	N/D	N/D	N/D	N/D	N/D
Pedralvas – Alfovelos	..	N/D	N/D	N/D	N/D	N/D	N/D	N/D	N/D	N/D	N/D	N/D	N/D	N/D	N/D	N/D
Alfovelos – Pontinha	..	N/D	N/D	N/D	N/D	N/D	N/D	N/D	N/D	N/D	N/D	N/D	N/D	N/D	N/D	N/D
Pontinha – Patameiras	..	N/D	N/D	N/D	N/D	N/D	N/D	N/D	N/D	N/D	N/D	N/D	N/D	N/D	N/D	N/D
Patameiras – Odivelas	..	N/D	N/D	N/D	N/D	N/D	N/D	N/D	N/D	N/D	N/D	N/D	N/D	N/D	N/D	N/D
Odivelas – Olival Basto	..	111.979	108.986	110.038	106.016	107.499	66.812	33.495	57.793	79.486	87.191	84.451	98.870	96.800	84.773	84.443
Olival Basto – Grilo	..	56.528	53.010	55.595	56.815	52.445	34.705	16.763	39.050	54.173	44.010	41.495	48.931	47.947	41.128	40.596
Grilo – IP7/CRIL	..	114.414	109.072	109.633	103.583	107.738	63.069	29.609	73.841	79.168	86.898	80.447	97.459	98.508	83.660	83.727
IP7/CRIL – Limite Este IC17	..	91.427	91.200	91.315	89.761	91.762	62.062	29.175	67.965	78.890	75.974	72.393	86.414	86.211	85.396	86.149
<b>Média Ponderada</b>	..	<b>74.023</b>	<b>72.012</b>	<b>72.530</b>	<b>70.885</b>	<b>71.515</b>	<b>46.348</b>	<b>24.292</b>	<b>48.762</b>	<b>59.587</b>	<b>59.000</b>	<b>56.236</b>	<b>65.960</b>	<b>66.221</b>	<b>60.853</b>	<b>60.763</b>



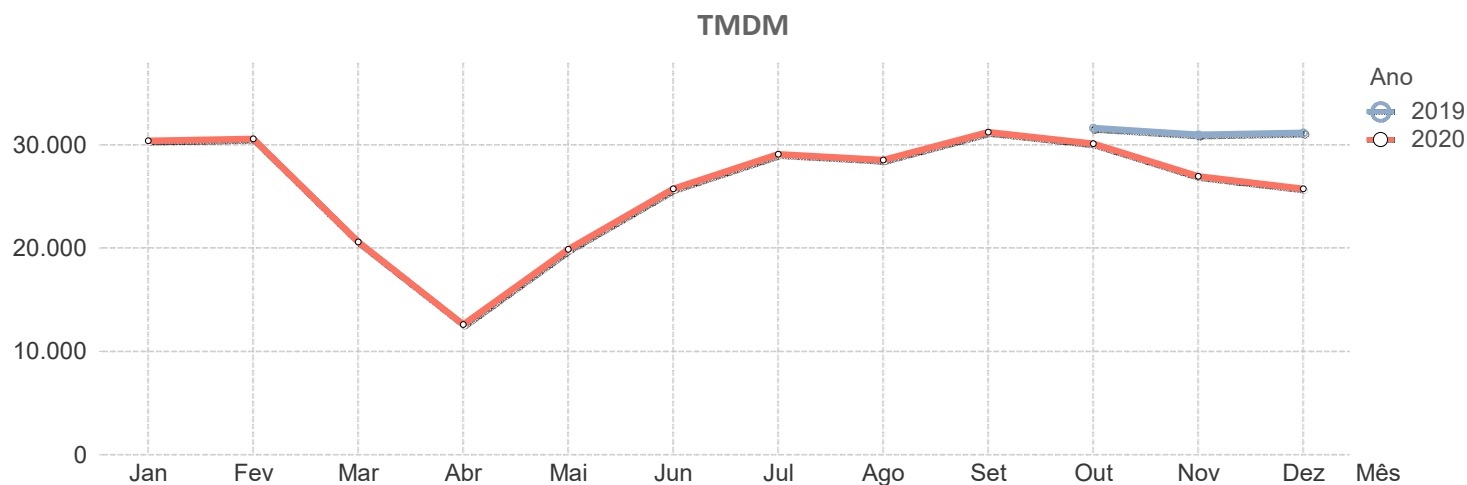
		IC19														
		2019			2020											
Sublanço	..	Out	Nov	Dez	Jan	Fev	Mar	Abr	Mai	Jun	Jul	Ago	Set	Out	Nov	Dez
Limite Este do IC19 – Estado Maior	..	140.586	134.147	129.873	129.153	127.607	80.597	56.231	80.199	99.765	101.859	88.975	115.148	112.886	100.216	97.419
Estado Maior – Damaia	..	123.737	118.509	113.172	113.495	114.155	80.598	62.064	82.701	98.587	105.195	101.896	101.188	106.773	94.133	92.575
Damaia – 4 Caminhos	..	126.274	121.431	121.418	122.685	118.777	80.612	53.718	75.410	92.200	96.256	86.123	107.710	105.277	89.912	91.087
4 Caminhos – EN117	..	103.252	99.146	96.827	93.987	97.325	70.868	49.833	55.565	81.949	85.234	77.982	89.969	90.182	76.814	75.227
EN117 – Hospital	..	132.189	126.575	125.339	126.286	127.368	76.876	54.150	80.647	98.411	113.896	96.670	130.350	127.577	113.012	109.561
Hospital – Palácio	..	151.998	151.532	149.804	127.825	119.402	76.625	65.357	97.059	117.898	115.275	109.291	128.173	126.364	110.308	103.958
Palácio – Queluz	..	153.636	146.369	141.564	140.382	140.540	101.949	66.429	95.072	118.765	119.815	114.016	133.530	130.189	113.266	107.855
Queluz – IC19/CREL	..	126.884	118.508	118.351	113.937	116.635	74.373	54.601	76.392	90.721	102.547	98.340	113.517	112.385	97.154	93.343
IC19/CREL – Tercena	..	134.641	122.528	124.220	123.822	127.442	81.250	54.088	75.442	92.595	106.140	96.612	117.082	115.063	101.836	98.145
Tercena – Consolata	..	132.267	126.438	124.720	125.891	123.984	87.370	57.542	83.266	96.090	102.132	94.201	114.309	111.218	98.982	98.267
Consolata – Aqualva	..	121.905	117.791	120.358	118.039	122.263	85.444	55.705	94.955	99.684	109.587	106.657	115.080	112.446	98.159	97.107
Aqualva – Cacém	..	119.835	113.442	110.342	103.269	106.916	76.984	52.889	73.001	86.592	96.804	95.518	99.080	95.521	85.871	85.540
Cacém – Paiões	..	114.772	110.077	110.850	112.319	104.154	76.561	54.463	79.351	88.907	95.220	93.832	100.229	95.508	85.876	79.846
Paiões – Rio de Mouro	..	119.944	111.932	110.689	105.037	107.350	71.132	54.798	74.887	88.534	95.928	88.737	105.154	105.065	88.133	88.517
Rio de Mouro – Alto do Forte	..	114.767	109.840	107.377	105.367	107.476	67.307	48.529	56.592	71.294	94.709	88.484	102.738	99.243	83.308	81.306
Alto do Forte – Mem Martins	..	92.536	87.220	88.173	89.284	84.410	59.386	39.312	57.979	66.694	73.735	70.270	78.877	78.373	68.216	66.552
Mem Martins – Ranholas	..	80.578	75.958	75.421	76.443	75.266	51.393	33.444	50.895	61.605	68.012	64.874	71.885	69.291	61.138	60.807
<b>Média Ponderada</b>	..	<b>122.139</b>	<b>116.278</b>	<b>114.950</b>	<b>113.138</b>	<b>112.341</b>	<b>75.532</b>	<b>52.989</b>	<b>75.348</b>	<b>89.966</b>	<b>97.968</b>	<b>91.086</b>	<b>106.798</b>	<b>104.960</b>	<b>91.802</b>	<b>89.601</b>



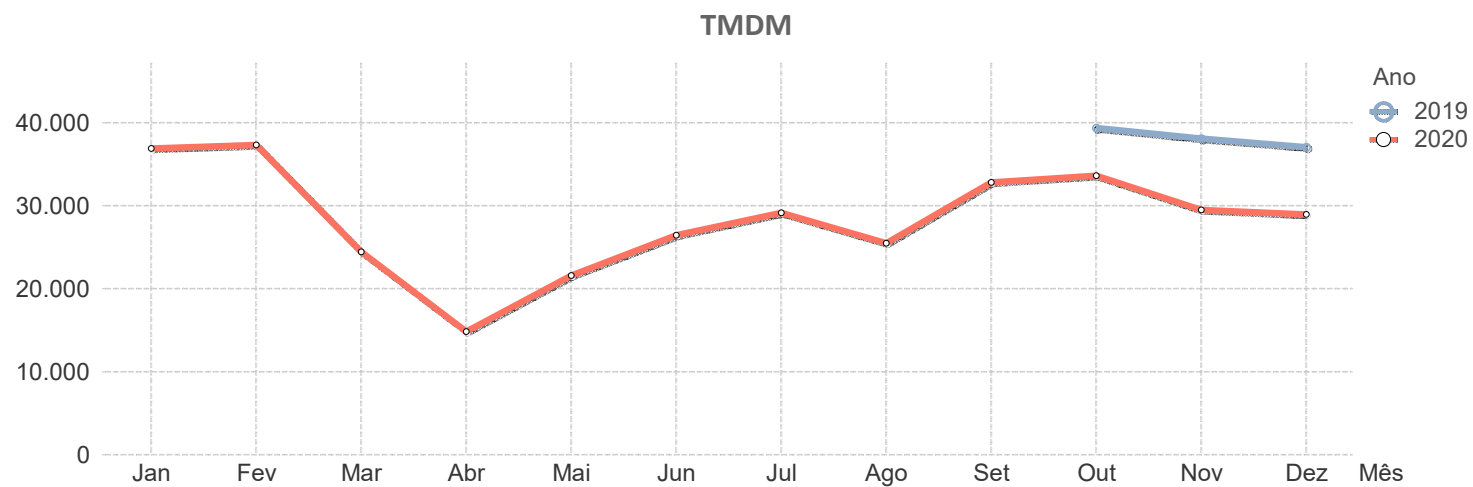
		IC20														
		2019			2020											
Sublanço	..	Out	Nov	Dez	Jan	Fev	Mar	Abr	Mai	Jun	Jul	Ago	Set	Out	Nov	Dez
Almada (A2/IC20) – Monte de Caparica	..	70.622	66.727	67.603	65.237	68.516	46.158	26.180	53.793	67.036	81.651	76.573	73.735	64.838	55.436	54.115
Monte de Caparica – Casas Velhas	..	69.121	64.246	64.894	63.742	67.003	44.318	24.151	51.675	65.399	81.845	76.638	72.937	63.299	53.145	52.095
Casas Velhas – Funchalinho	..	32.085	28.846	29.634	29.471	32.266	21.025	11.460	28.252	35.710	46.689	44.586	38.568	30.864	25.317	24.226
Funchalinho – Capuchos	..	29.606	26.470	27.294	27.282	30.098	19.359	10.056	25.740	33.106	42.868	40.805	35.146	28.764	23.203	22.305
Capuchos – Capuchos (EM10-1)	..	27.356	24.425	24.425	25.302	28.018	18.181	9.394	23.925	30.779	40.008	37.804	32.350	26.542	21.292	20.544
Capuchos (EM10-1) – Costa de Caparica	..	27.356	24.425	24.425	25.302	28.018	18.181	9.394	23.925	30.779	40.008	37.804	32.350	26.542	21.292	20.544
<b>Média Ponderada</b>	..	<b>47.919</b>	<b>44.267</b>	<b>44.918</b>	<b>44.206</b>	<b>47.206</b>	<b>31.219</b>	<b>17.099</b>	<b>38.163</b>	<b>48.204</b>	<b>60.653</b>	<b>57.170</b>	<b>52.585</b>	<b>44.770</b>	<b>37.387</b>	<b>36.339</b>



		IC21														
		2019			2020											
Sublanço	..	Out	Nov	Dez	Jan	Fev	Mar	Abr	Mai	Jun	Jul	Ago	Set	Out	Nov	Dez
Coina (A2/IC21) – Penalva	..	34.589	33.934	34.033	33.109	33.633	22.696	13.506	22.213	28.674	32.347	31.882	33.982	32.387	28.568	27.618
Penalva – Penalva (A33/IC21)	..	34.589	33.934	34.033	33.109	33.633	22.696	13.506	22.213	28.674	32.347	31.882	33.982	32.387	28.568	27.618
Penalva (A33/IC21) – Stº António Charneca	..	33.497	33.009	33.434	32.596	32.823	21.978	13.052	20.743	26.952	30.531	30.302	32.992	31.614	28.276	27.372
Stº António Charneca – Quinta da Lomba	..	32.747	32.181	32.377	31.711	31.917	21.531	13.335	20.754	27.304	31.030	30.572	33.974	32.894	29.532	27.668
Quinta da Lomba – Alto do Seixalinho	..	25.688	24.765	24.690	24.041	23.623	15.943	10.267	15.306	19.735	22.202	21.113	23.915	23.554	21.520	20.181
Alto do Seixalinho – Barreiro	..	21.457	20.881	20.941	20.216	20.274	14.110	9.790	14.101	17.054	18.584	17.249	19.554	19.346	17.893	17.320
<b>Média Ponderada</b>	..	<b>31.625</b>	<b>30.993</b>	<b>31.165</b>	<b>30.384</b>	<b>30.573</b>	<b>20.613</b>	<b>12.602</b>	<b>19.875</b>	<b>25.758</b>	<b>29.098</b>	<b>28.538</b>	<b>31.238</b>	<b>30.110</b>	<b>26.955</b>	<b>25.744</b>

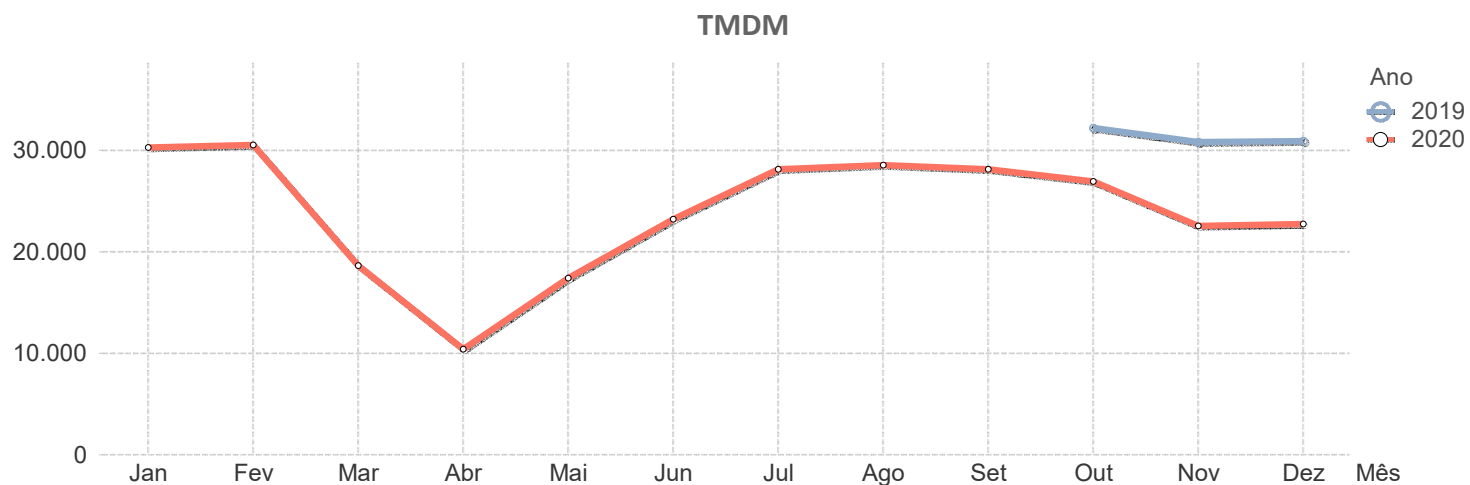


		IC22														
		2019			2020											
Sublanço	..	Out	Nov	Dez	Jan	Fev	Mar	Abr	Mai	Jun	Jul	Ago	Set	Out	Nov	Dez
Olival Basto – Ramada	..	51.229	49.041	48.106	48.042	48.687	32.130	19.701	29.108	35.469	39.139	34.181	43.658	44.439	39.053	38.329
Ramada – Montemor	..	23.560	23.481	22.308	22.075	22.172	14.202	8.384	11.566	14.403	15.856	13.916	18.412	19.227	16.752	16.437
<b>Média Ponderada</b>	..	<b>39.371</b>	<b>38.087</b>	<b>37.050</b>	<b>36.913</b>	<b>37.323</b>	<b>24.447</b>	<b>14.851</b>	<b>21.590</b>	<b>26.441</b>	<b>29.161</b>	<b>25.496</b>	<b>32.838</b>	<b>33.634</b>	<b>29.495</b>	<b>28.947</b>

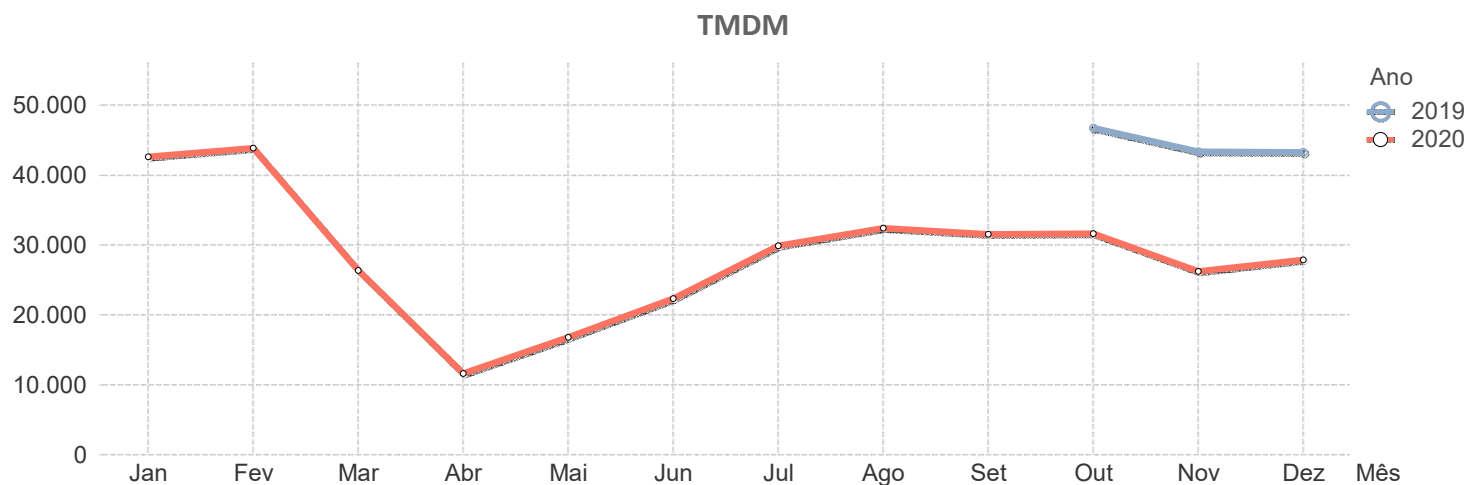




		CSB														
		2019			2020											
Sublanço	..	Out	Nov	Dez	Jan	Fev	Mar	Abr	Mai	Jun	Jul	Ago	Set	Out	Nov	Dez
Braga Sul – Celeirós (A11)	..	20.332	19.203	19.233	18.895	19.088	11.156	5.687	10.159	14.114	18.376	20.341	18.238	16.667	13.343	13.481
Celeirós (A11) – EN14	..	32.806	31.258	31.188	30.439	30.665	18.014	9.248	16.340	22.488	28.617	31.007	28.459	26.666	21.628	21.805
EN14 – EN309	..	36.639	35.189	35.412	34.749	34.899	21.814	12.494	20.409	26.761	31.582	30.304	31.666	30.874	26.292	26.493
EN309 – EN101	..	41.313	39.790	40.013	39.153	39.431	24.719	14.539	23.531	30.639	35.705	34.261	36.003	35.179	30.131	30.465
EN101 – Circular Sul de Braga	..	46.636	45.087	45.214	44.158	44.689	27.990	16.749	26.870	35.180	40.312	39.089	40.478	40.012	34.334	34.659
<b>Média Ponderada</b>	..	<b>32.189</b>	<b>30.813</b>	<b>30.911</b>	<b>30.273</b>	<b>30.513</b>	<b>18.636</b>	<b>10.399</b>	<b>17.397</b>	<b>23.217</b>	<b>28.124</b>	<b>28.541</b>	<b>28.135</b>	<b>26.944</b>	<b>22.533</b>	<b>22.743</b>



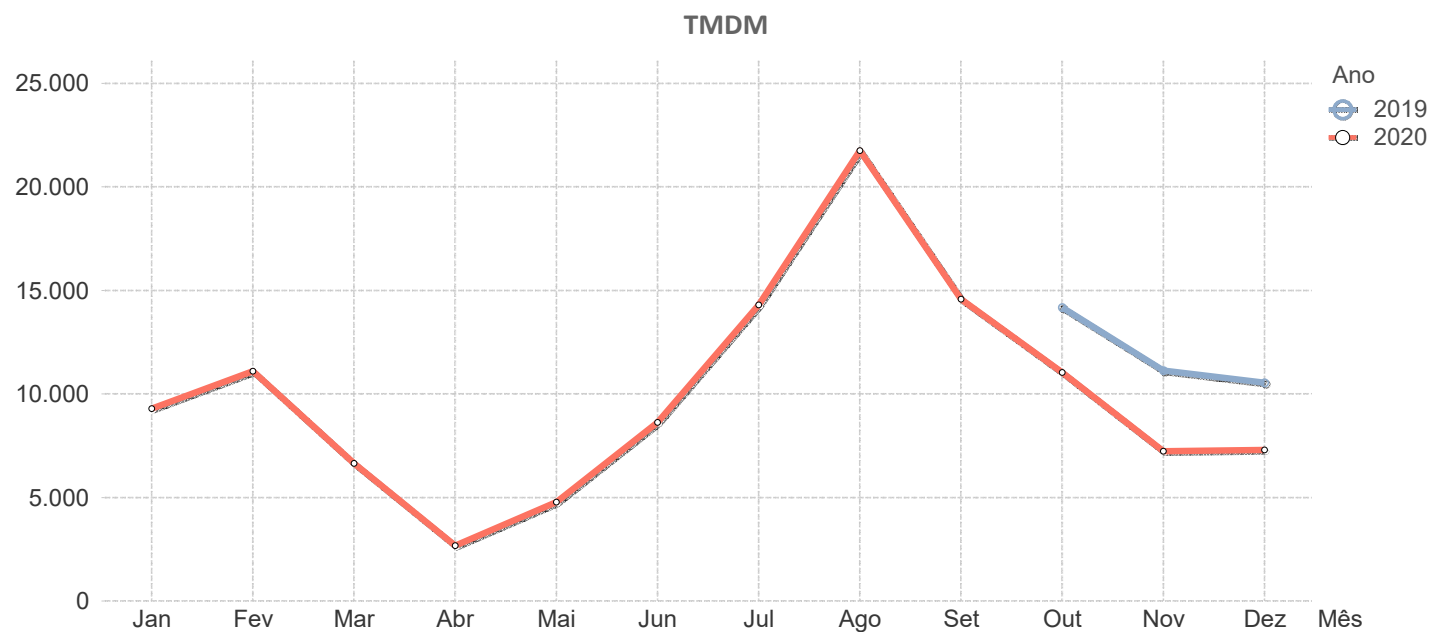
		VRI														
		2019			2020											
Sublanço	..	Out	Nov	Dez	Jan	Fev	Mar	Abr	Mai	Jun	Jul	Ago	Set	Out	Nov	Dez
Aeroporto – São Brás	..	46.988	43.627	43.378	43.426	44.384	26.226	11.502	16.663	22.192	34.258	33.616	34.339	33.289	27.224	28.555
São Brás – VILPL	..	47.204	43.688	43.354	42.933	44.248	26.226	11.502	16.663	22.192	28.278	31.355	30.021	30.238	25.633	27.197
VILPL – Custóias	..	45.606	42.607	43.134	41.690	42.884	26.768	11.924	17.108	22.701	32.673	34.713	34.419	34.613	27.475	29.359
<b>Média Ponderada</b>	..	<b>46.748</b>	<b>43.386</b>	<b>43.295</b>	<b>42.624</b>	<b>43.881</b>	<b>26.376</b>	<b>11.618</b>	<b>16.786</b>	<b>22.332</b>	<b>29.903</b>	<b>32.437</b>	<b>31.532</b>	<b>31.655</b>	<b>26.251</b>	<b>27.887</b>



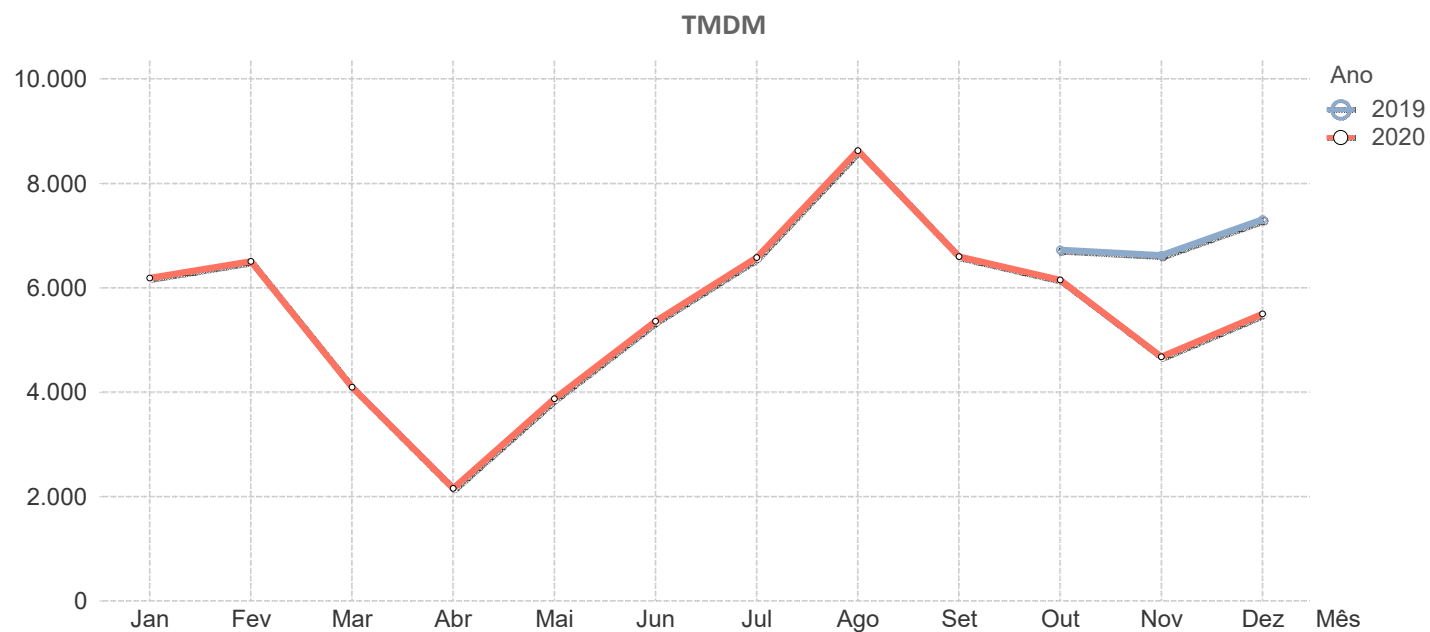
# **B**

## **Tráfego Médio Diário Mensal por Concessão**

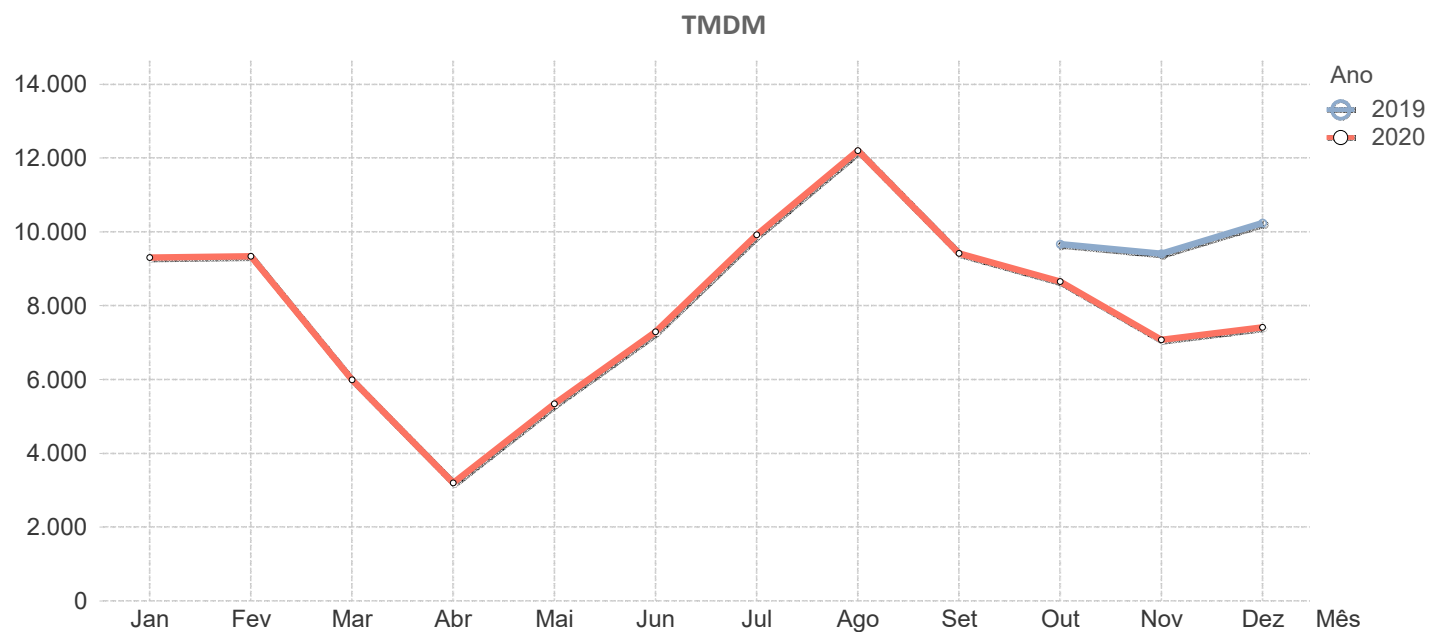
Algarve																
		2019			2020											
Estrada	..	Out	Nov	Dez	Jan	Fev	Mar	Abr	Mai	Jun	Jul	Ago	Set	Out	Nov	Dez
A22	..	14.181	11.138	10.540	9.290	11.096	6.647	2.675	4.777	8.621	14.304	21.749	14.582	11.039	7.229	7.291
<b>Média Ponderada</b>		<b>14.181</b>	<b>11.138</b>	<b>10.540</b>	<b>9.290</b>	<b>11.096</b>	<b>6.647</b>	<b>2.675</b>	<b>4.777</b>	<b>8.621</b>	<b>14.304</b>	<b>21.749</b>	<b>14.582</b>	<b>11.039</b>	<b>7.229</b>	<b>7.291</b>



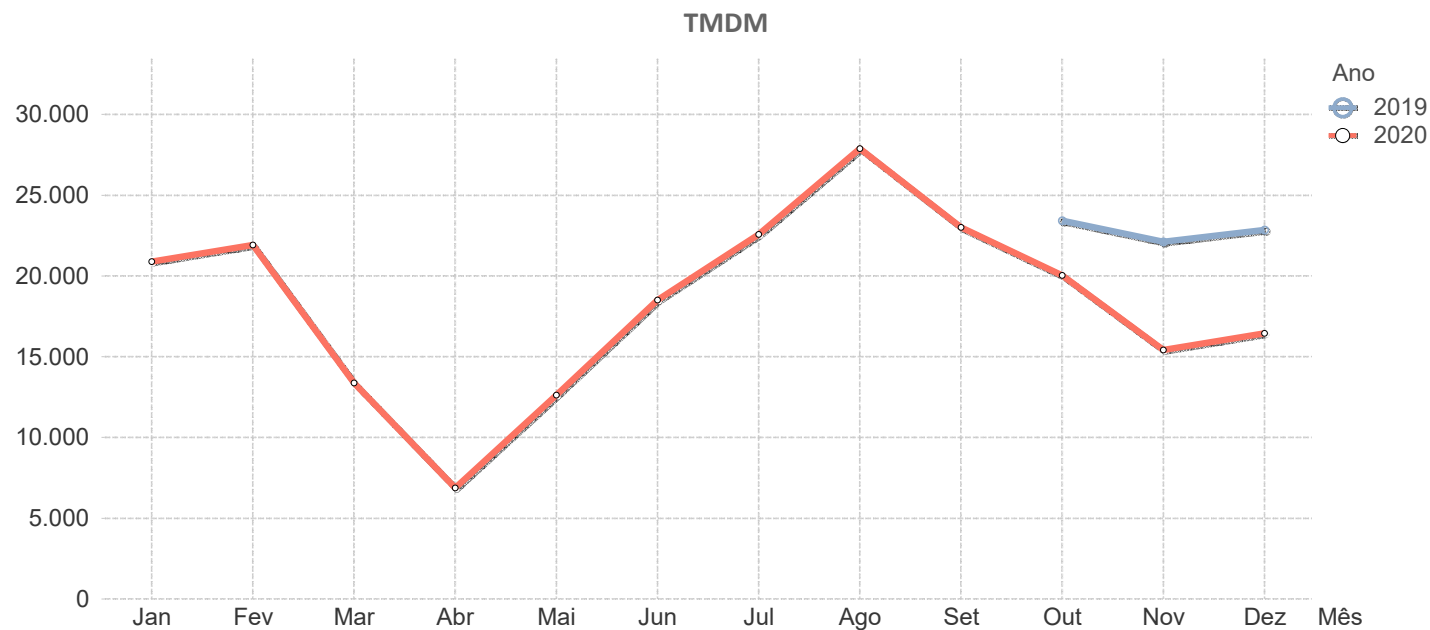
		Beira Interior														
		2019			2020											
Estrada	..	Out	Nov	Dez	Jan	Fev	Mar	Abr	Mai	Jun	Jul	Ago	Set	Out	Nov	Dez
A23	..	6.725	6.625	7.313	6.185	6.509	4.096	2.161	3.876	5.362	6.580	8.627	6.599	6.152	4.677	5.499
<b>Média Ponderada</b>		<b>6.725</b>	<b>6.625</b>	<b>7.313</b>	<b>6.185</b>	<b>6.509</b>	<b>4.096</b>	<b>2.161</b>	<b>3.876</b>	<b>5.362</b>	<b>6.580</b>	<b>8.627</b>	<b>6.599</b>	<b>6.152</b>	<b>4.677</b>	<b>5.499</b>



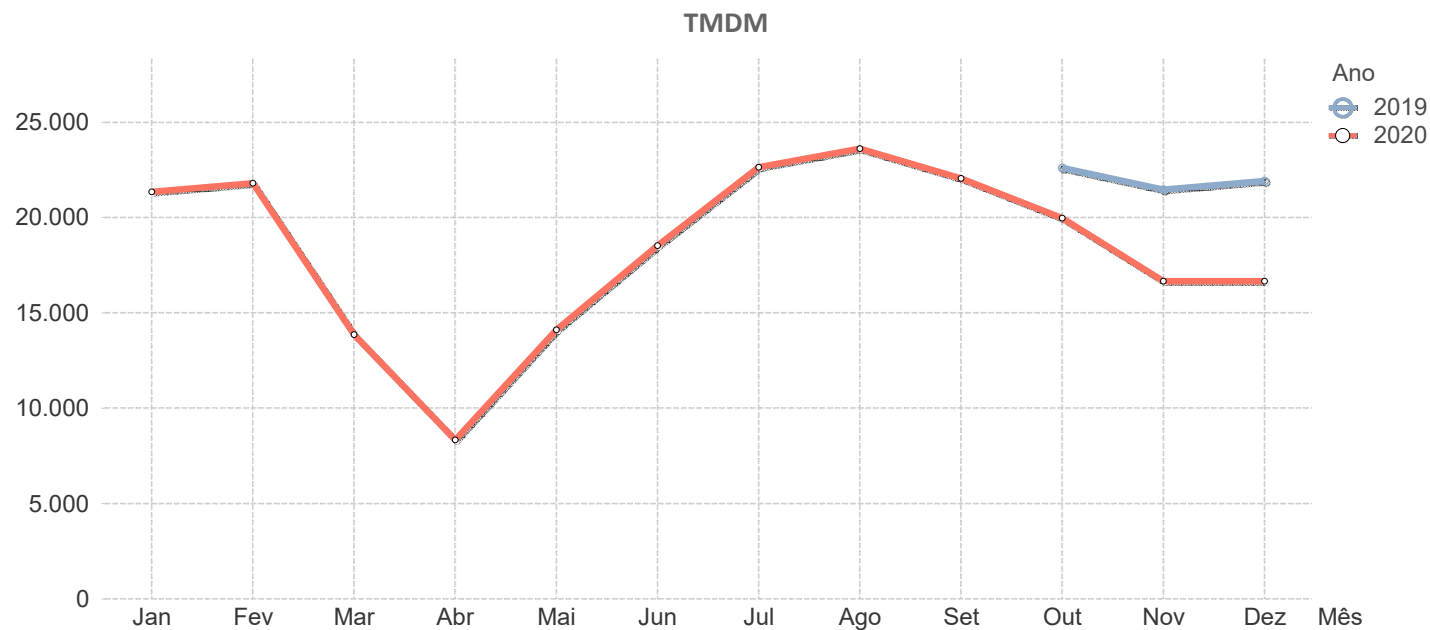
Beiras Litoral e Alta																
		2019			2020											
Estrada	..	Out	Nov	Dez	Jan	Fev	Mar	Abr	Mai	Jun	Jul	Ago	Set	Out	Nov	Dez
A25	..	9.673	9.411	10.245	9.305	9.342	5.994	3.203	5.342	7.295	9.922	12.198	9.419	8.654	7.076	7.417
<b>Média Ponderada</b>		<b>9.673</b>	<b>9.411</b>	<b>10.245</b>	<b>9.305</b>	<b>9.342</b>	<b>5.994</b>	<b>3.203</b>	<b>5.342</b>	<b>7.295</b>	<b>9.922</b>	<b>12.198</b>	<b>9.419</b>	<b>8.654</b>	<b>7.076</b>	<b>7.417</b>



		<b>Brisa</b>														
		<b>2019</b>			<b>2020</b>											
<b>Estrada</b>	<b>..</b>	<b>Out</b>	<b>Nov</b>	<b>Dez</b>	<b>Jan</b>	<b>Fev</b>	<b>Mar</b>	<b>Abr</b>	<b>Mai</b>	<b>Jun</b>	<b>Jul</b>	<b>Ago</b>	<b>Set</b>	<b>Out</b>	<b>Nov</b>	<b>Dez</b>
A1		37.632	35.924	37.223	33.177	34.897	21.272	10.997	19.731	28.643	33.597	43.349	35.735	31.759	24.223	26.408
A2		17.192	15.486	15.950	14.424	15.913	9.554	4.509	10.027	17.384	22.207	31.012	20.937	15.765	10.971	11.952
A3		27.285	25.530	26.232	24.906	25.395	15.556	8.315	14.001	18.859	24.667	26.853	24.547	22.723	18.027	18.160
A4		34.814	33.358	34.496	32.282	33.521	21.455	12.965	22.165	28.909	34.380	37.309	33.939	30.476	25.047	26.418
A5		95.997	91.298	91.372	90.472	91.283	56.024	27.547	50.289	67.749	77.521	70.210	82.930	78.801	67.741	68.862
A6		6.014	5.798	6.738	5.353	5.718	3.343	1.452	2.594	3.664	5.256	6.290	5.288	4.860	3.704	4.075
A9		25.034	24.686	24.407	23.900	24.081	14.251	6.791	11.456	15.566	17.945	17.110	20.003	20.005	16.376	17.191
A10		7.696	7.415	7.476	6.998	7.274	4.609	2.610	4.323	6.187	7.208	8.467	7.613	7.102	5.494	5.953
A12		21.269	19.799	20.385	19.093	20.130	12.556	6.113	11.661	17.357	21.891	23.894	20.784	18.174	14.092	15.042
A12-1		8.135	7.597	6.793	7.309	7.273	5.805	3.687	5.035	6.120	6.749	6.081	6.775	6.930	6.470	5.828
A13		3.834	3.560	3.533	3.158	3.440	2.210	1.305	2.256	4.436	5.821	10.784	6.198	4.012	2.622	2.823
A14		7.594	7.078	7.868	7.555	7.968	4.901	2.860	5.654	7.558	10.115	11.187	8.620	6.997	5.526	5.779
CSB		32.189	30.813	30.911	30.273	30.513	18.636	10.399	17.397	23.217	28.124	28.541	28.135	26.944	22.533	22.743
<b>Média Ponderada</b>		<b>23.422</b>	<b>22.119</b>	<b>22.857</b>	<b>20.889</b>	<b>21.922</b>	<b>13.388</b>	<b>6.883</b>	<b>12.622</b>	<b>18.517</b>	<b>22.587</b>	<b>27.882</b>	<b>23.012</b>	<b>20.043</b>	<b>15.421</b>	<b>16.460</b>

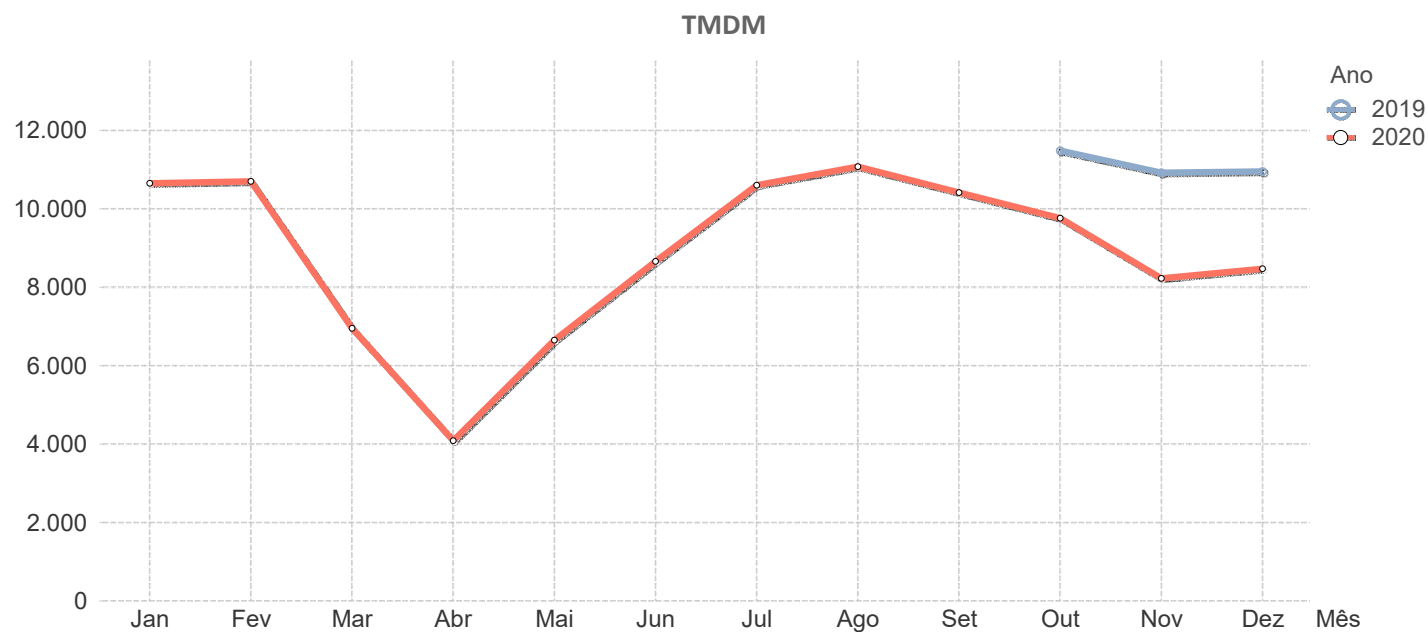


Costa de Prata																
		2019			2020											
Estrada	..	Out	Nov	Dez	Jan	Fev	Mar	Abr	Mai	Jun	Jul	Ago	Set	Out	Nov	Dez
A17	..	11.974	11.326	11.430	10.590	11.235	7.182	4.448	6.880	9.336	11.653	14.601	11.636	10.241	8.259	8.392
A25	..	25.372	23.403	24.290	23.791	24.059	15.713	9.423	16.392	21.668	28.437	32.106	26.154	22.692	18.487	18.766
A29	..	23.272	22.192	22.902	22.371	22.680	14.130	8.321	14.286	18.683	22.135	21.437	22.068	20.496	17.217	17.109
A44	..	66.774	66.343	62.893	63.115	65.329	42.901	27.919	45.728	57.989	67.035	62.230	65.644	60.538	53.584	52.430
<b>Média Ponderada</b>	..	<b>22.614</b>	<b>21.464</b>	<b>21.923</b>	<b>21.351</b>	<b>21.798</b>	<b>13.860</b>	<b>8.345</b>	<b>14.118</b>	<b>18.529</b>	<b>22.638</b>	<b>23.610</b>	<b>22.050</b>	<b>19.981</b>	<b>16.674</b>	<b>16.671</b>





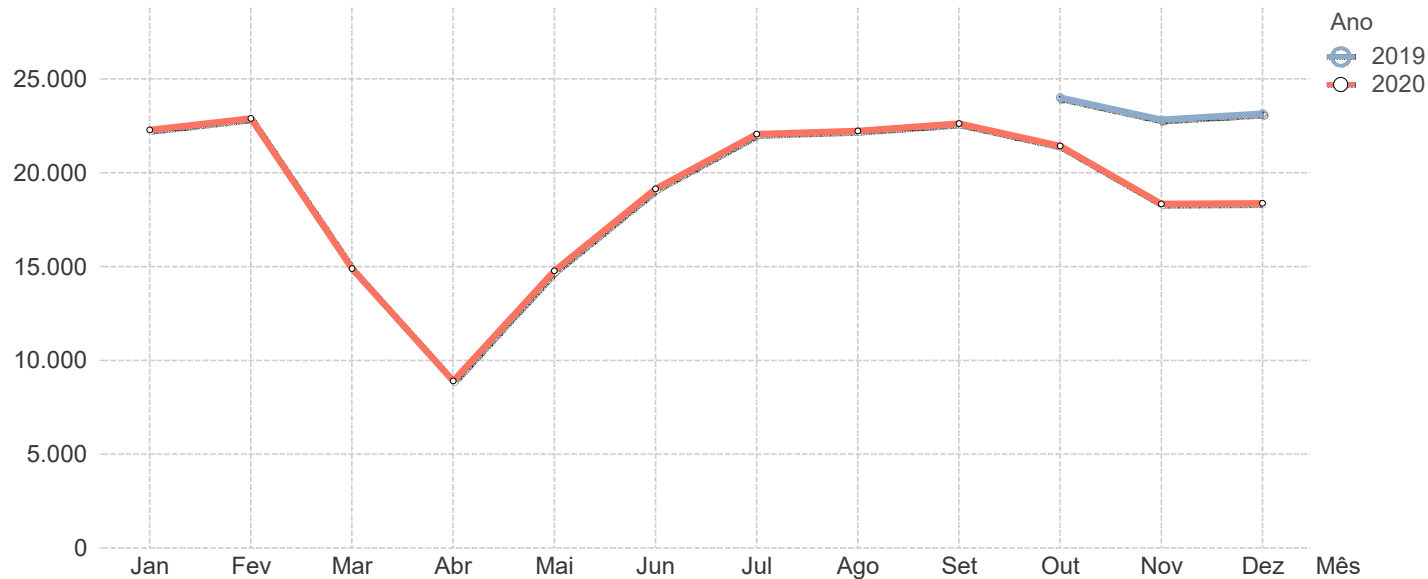
Douro Litoral																
		2019			2020											
Estrada	..	Out	Nov	Dez	Jan	Fev	Mar	Abr	Mai	Jun	Jul	Ago	Set	Out	Nov	Dez
A32	..	9.835	9.332	9.533	9.188	9.192	5.979	3.468	5.557	7.319	8.798	8.439	8.634	8.250	7.071	7.265
A41	..	13.820	13.174	13.062	12.735	12.846	8.290	4.864	8.055	10.501	12.994	14.413	12.818	11.833	9.821	10.105
A43	..	7.209	6.816	6.842	6.800	6.741	4.628	2.945	4.478	5.451	6.678	6.053	6.391	6.153	5.451	5.704
<b>Média Ponderada</b>	..	<b>11.485</b>	<b>10.925</b>	<b>10.955</b>	<b>10.651</b>	<b>10.701</b>	<b>6.954</b>	<b>4.088</b>	<b>6.652</b>	<b>8.661</b>	<b>10.604</b>	<b>11.078</b>	<b>10.421</b>	<b>9.762</b>	<b>8.230</b>	<b>8.474</b>



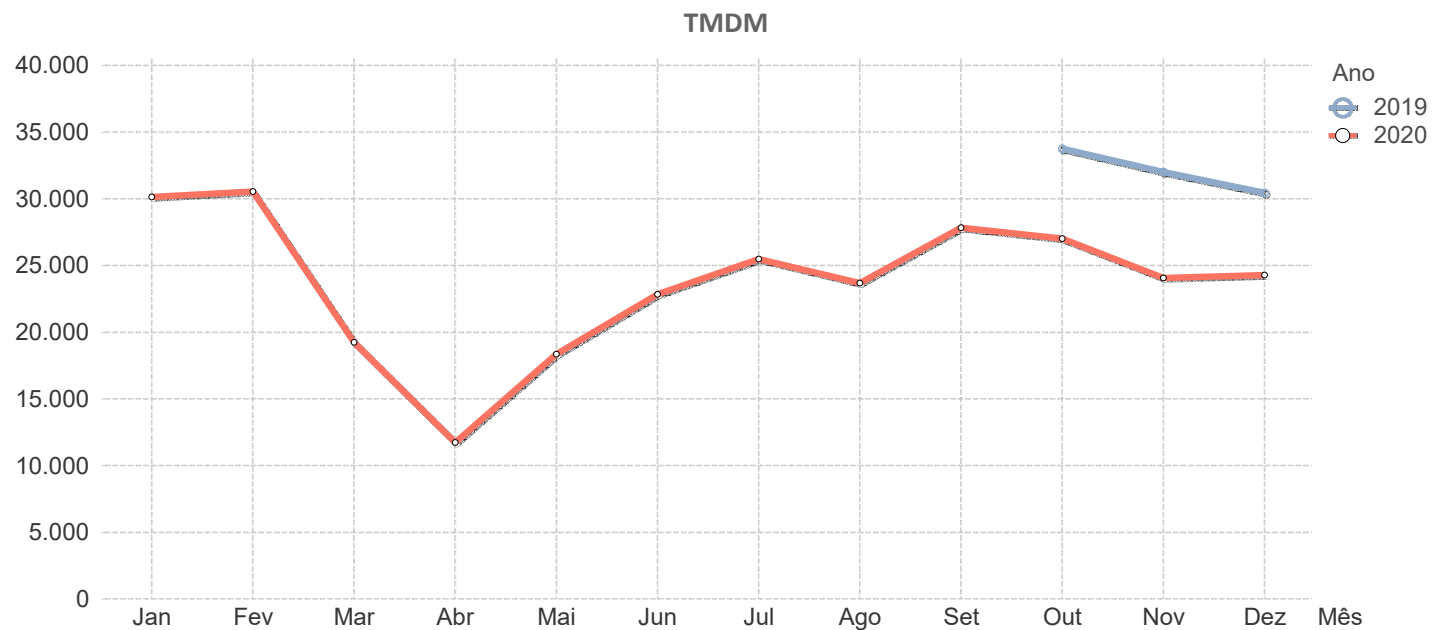
Infraestruturas de Portugal

Estrada	2019			2020											
	Out	Nov	Dez	Jan	Fev	Mar	Abr	Mai	Jun	Jul	Ago	Set	Out	Nov	Dez
A1	103.317	99.401	101.801	98.024	99.631	65.473	41.834	66.740	85.957	89.382	92.912	97.039	90.259	77.816	77.305
A3	12.298	10.460	11.635	10.773	10.333	7.913	3.834	6.018	7.952	14.759	17.099	14.409	13.850	10.751	9.220
A4	7.978	7.633	7.914	7.182	7.730	4.862	2.659	4.723	6.412	7.833	9.473	7.786	7.284	5.962	6.349
A8	5.906	5.322	5.305	5.038	5.337	3.273	1.766	2.818	4.171	5.369	6.922	5.406	4.778	3.982	3.906
A13	4.805	4.696	4.613	4.299	4.536	2.918	1.711	2.902	3.998	4.794	5.703	4.831	4.474	3.622	3.760
A13-1	3.886	3.714	3.757	3.464	3.662	2.319	1.316	2.159	3.053	3.802	4.581	3.794	3.559	2.810	2.946
A19	12.322	11.775	11.538	11.536	11.612	8.357	5.365	7.684	9.972	11.098	10.715	11.485	11.381	10.666	10.263
A20	94.980	90.313	91.765	89.889	92.087	60.336	36.723	58.490	76.737	86.124	85.654	88.253	81.441	69.100	67.910
A21	12.956	11.929	12.728	12.436	12.995	7.736	3.290	7.346	11.365	13.595	13.467	13.095	11.762	9.555	10.258
A22	8.832	7.140	7.847	7.158	8.153	4.368	105	1.050	1.412	9.982	13.864	9.414	6.863	3.863	4.296
A23	15.060	13.350	14.613	12.268	13.295	8.374	4.000	8.314	11.596	13.796	16.782	13.825	12.551	9.937	11.332
A24	4.501	4.033	3.913	3.755	3.881	2.467	1.549	2.652	3.606	4.297	5.983	4.321	3.766	2.925	2.052
A28	134.184	128.489	126.830	131.721	135.051	87.848	52.102	85.541	116.486	117.419	111.087	115.538	106.939	92.061	87.371
A33	29.509	28.547	29.253	28.136	28.426	18.854	11.212	18.454	24.144	29.389	27.750	29.023	27.105	23.155	24.146
A43	38.097	36.701	36.871	36.213	37.171	24.216	14.375	23.596	32.058	37.436	33.559	36.896	34.996	30.993	31.143
A44	65.017	63.523	64.509	62.118	62.070	39.435	23.447	39.110	50.339	60.830	55.490	60.580	57.121	50.198	51.539
IP7	82.636	77.659	76.768	75.256	76.814	47.550	28.946	49.688	63.676	67.265	60.398	71.263	71.769	61.590	57.889
IC2	37.227	35.539	36.970	35.054	37.773	23.523	13.235	21.567	26.262	31.099	28.057	31.077	29.660	26.919	25.530
IC16	40.943	36.803	39.784	38.633	39.903	26.854	16.791	27.341	34.362	39.033	34.709	40.901	38.863	35.815	37.295
IC17	74.023	72.012	72.530	70.885	71.515	46.348	24.292	48.762	59.587	59.000	56.236	65.960	66.221	60.853	60.763
IC19	122.139	116.278	114.950	113.138	112.341	75.532	52.989	75.348	89.966	97.968	91.086	106.798	104.960	91.802	89.601
IC20	47.919	44.267	44.918	44.206	47.206	31.219	17.099	38.163	48.204	60.653	57.170	52.585	44.770	37.387	36.339
IC21	31.625	30.993	31.165	30.384	30.573	20.613	12.602	19.875	25.758	29.098	28.538	31.238	30.110	26.955	25.744
IC22	39.371	38.087	37.050	36.913	37.323	24.447	14.851	21.590	26.441	29.161	25.496	32.838	33.634	29.495	28.947
Média Ponderada	23.997	22.818	23.155	22.281	22.885	14.891	8.910	14.765	19.141	22.055	22.230	22.623	21.423	18.341	18.378

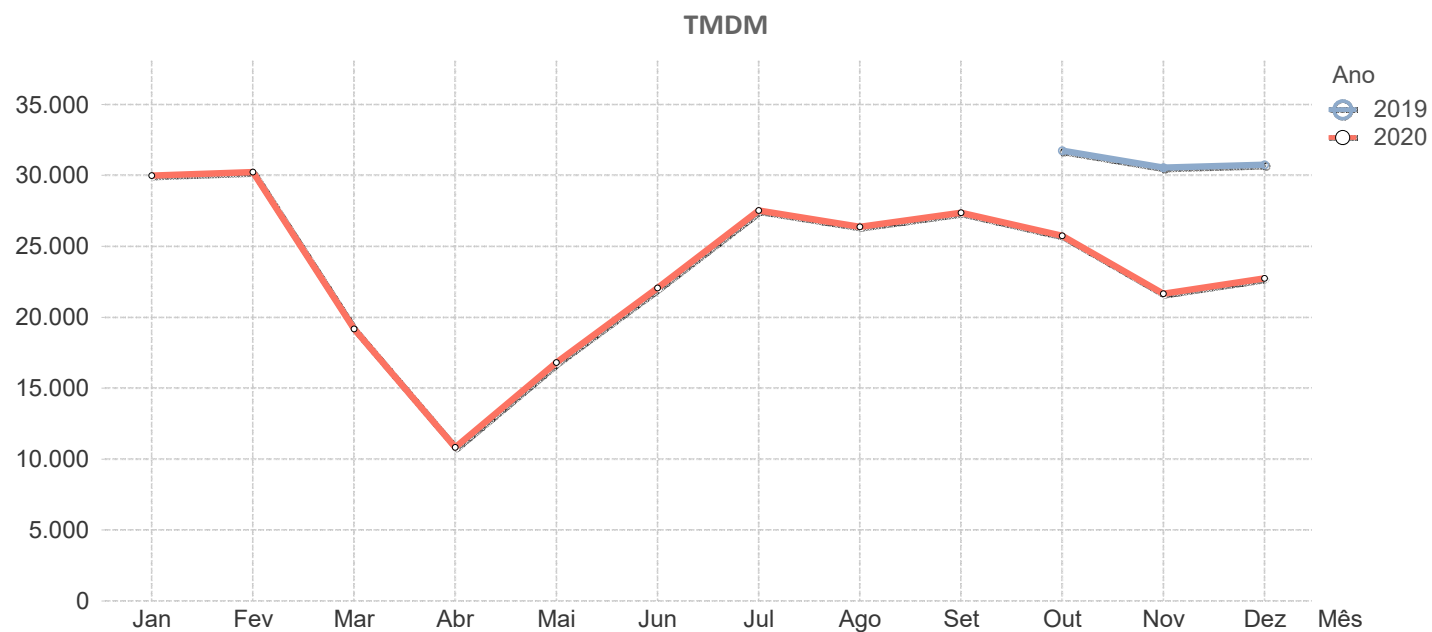
TMDM



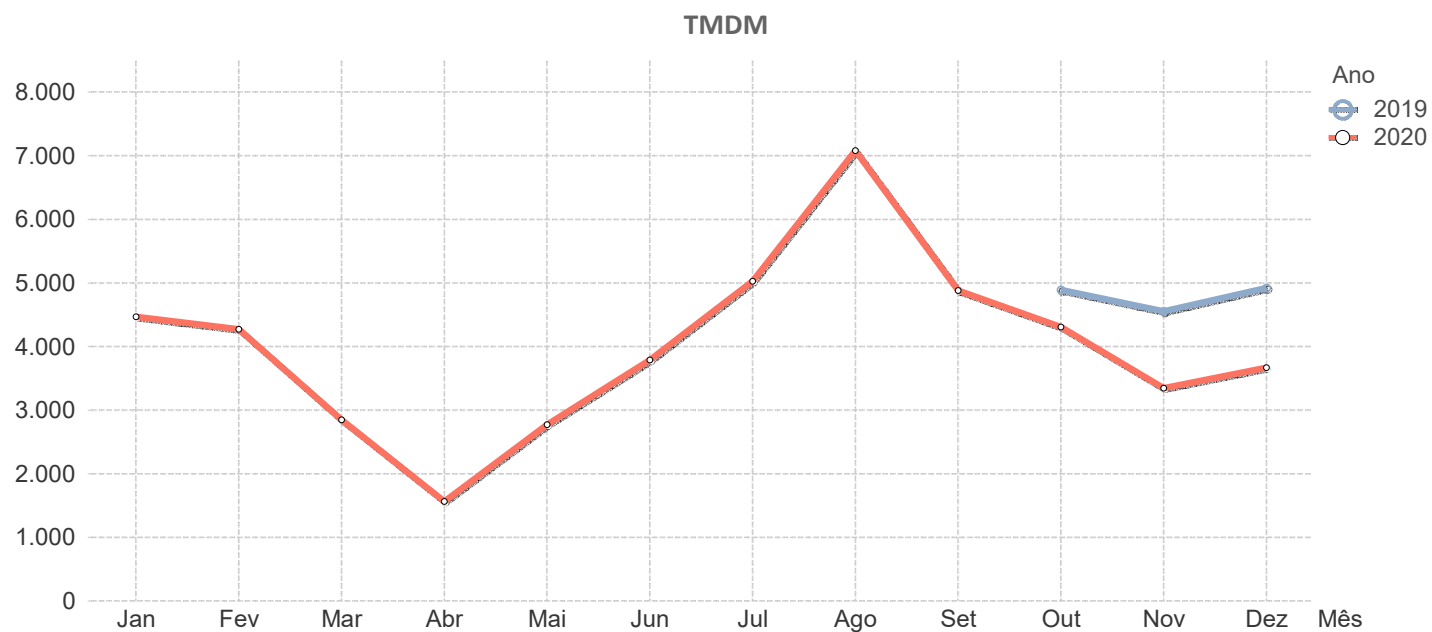
Grande Lisboa																
		2019			2020											
Estrada	..	Out	Nov	Dez	Jan	Fev	Mar	Abr	Mai	Jun	Jul	Ago	Set	Out	Nov	Dez
A16	..	33.760	32.011	30.464	30.141	30.549	19.256	11.739	18.349	22.848	25.482	23.684	27.844	27.032	24.066	24.288
<b>Média Ponderada</b>		<b>33.760</b>	<b>32.011</b>	<b>30.464</b>	<b>30.141</b>	<b>30.549</b>	<b>19.256</b>	<b>11.739</b>	<b>18.349</b>	<b>22.848</b>	<b>25.482</b>	<b>23.684</b>	<b>27.844</b>	<b>27.032</b>	<b>24.066</b>	<b>24.288</b>



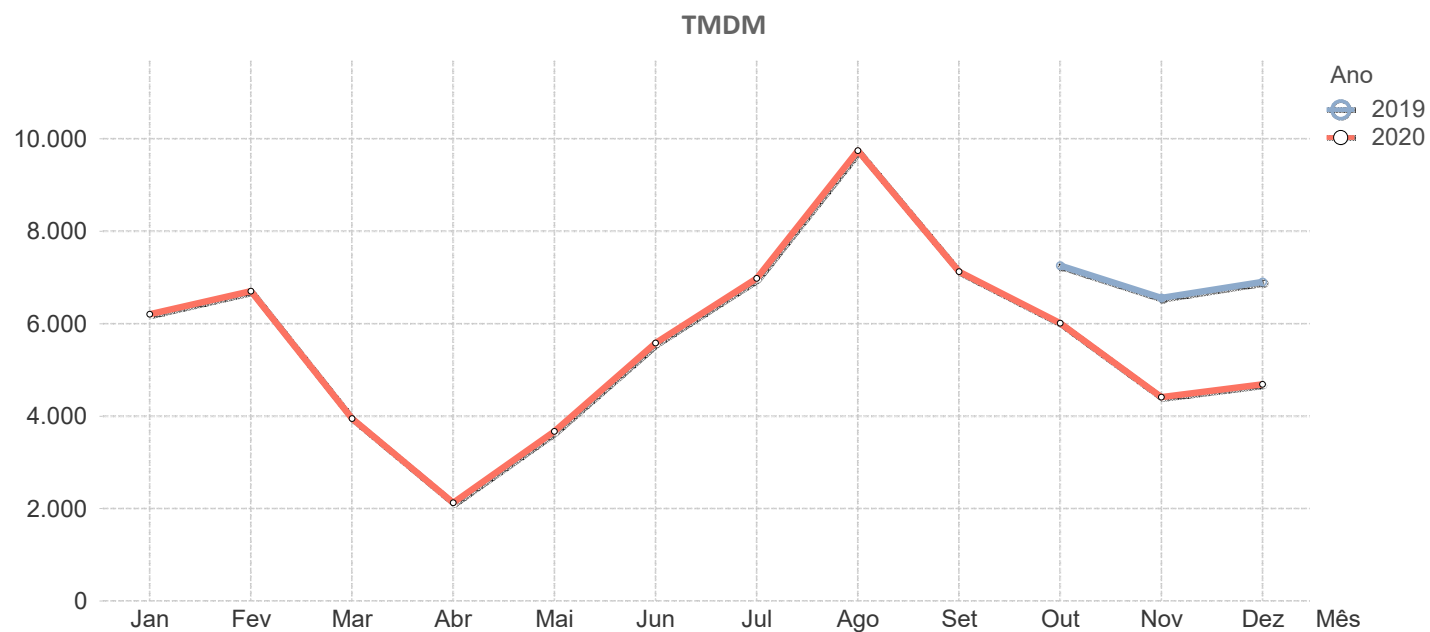
		Grande Porto														
		2019			2020											
Estrada	..	Out	Nov	Dez	Jan	Fev	Mar	Abr	Mai	Jun	Jul	Ago	Set	Out	Nov	Dez
A4	..	57.795	55.647	56.643	54.710	55.924	35.146	18.819	28.894	38.245	48.418	45.198	49.818	47.068	37.917	40.578
A41	..	33.201	32.136	32.342	31.690	31.342	20.123	11.573	18.148	23.965	29.894	28.293	29.061	27.011	23.075	24.055
A42	..	16.163	15.575	15.451	15.100	15.462	9.896	6.263	9.837	12.543	15.031	14.839	14.737	13.851	12.027	12.456
VRI	..	46.748	43.386	43.295	42.624	43.881	26.376	11.618	16.786	22.332	29.903	32.437	31.532	31.655	26.251	27.887
<b>Média Ponderada</b>	..	<b>31.740</b>	<b>30.550</b>	<b>30.749</b>	<b>29.998</b>	<b>30.242</b>	<b>19.188</b>	<b>10.829</b>	<b>16.811</b>	<b>22.062</b>	<b>27.522</b>	<b>26.387</b>	<b>27.373</b>	<b>25.745</b>	<b>21.652</b>	<b>22.739</b>



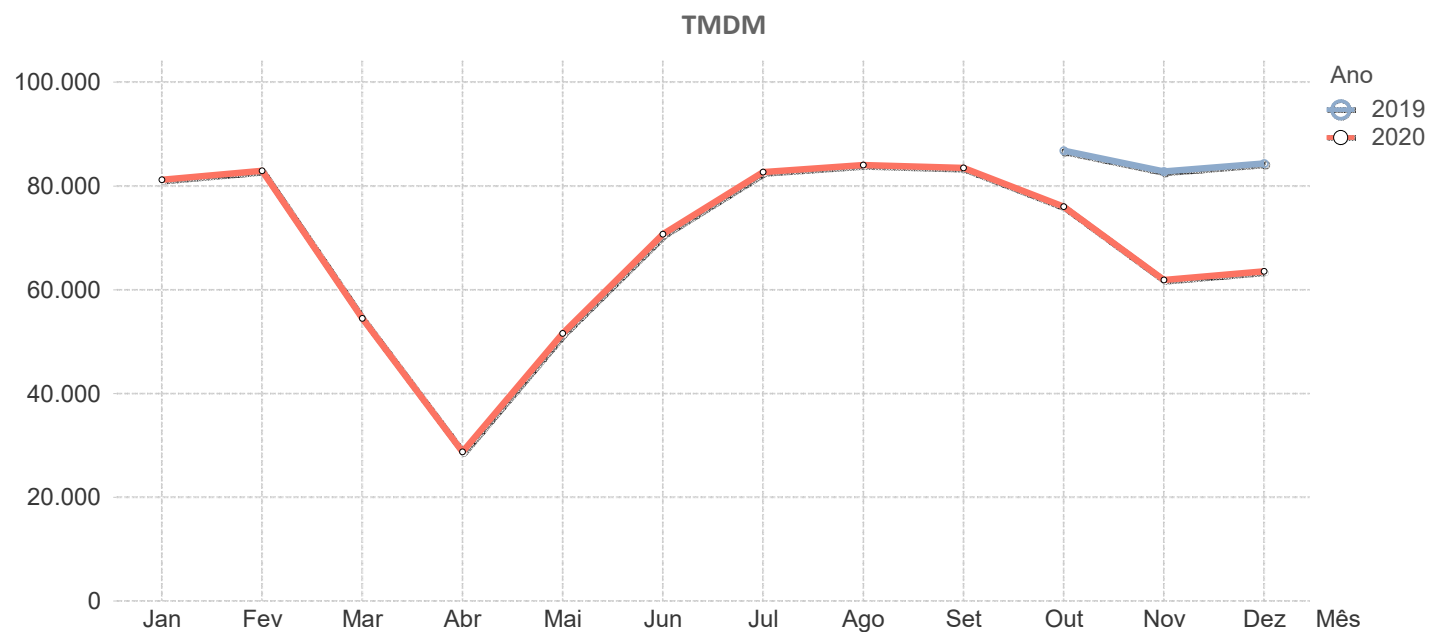
Interior Norte																
		2019			2020											
Estrada	..	Out	Nov	Dez	Jan	Fev	Mar	Abr	Mai	Jun	Jul	Ago	Set	Out	Nov	Dez
A24	..	4.894	4.555	4.922	4.468	4.273	2.851	1.566	2.775	3.791	5.030	7.080	4.879	4.306	3.346	3.671
<b>Média Ponderada</b>		<b>4.894</b>	<b>4.555</b>	<b>4.922</b>	<b>4.468</b>	<b>4.273</b>	<b>2.851</b>	<b>1.566</b>	<b>2.775</b>	<b>3.791</b>	<b>5.030</b>	<b>7.080</b>	<b>4.879</b>	<b>4.306</b>	<b>3.346</b>	<b>3.671</b>



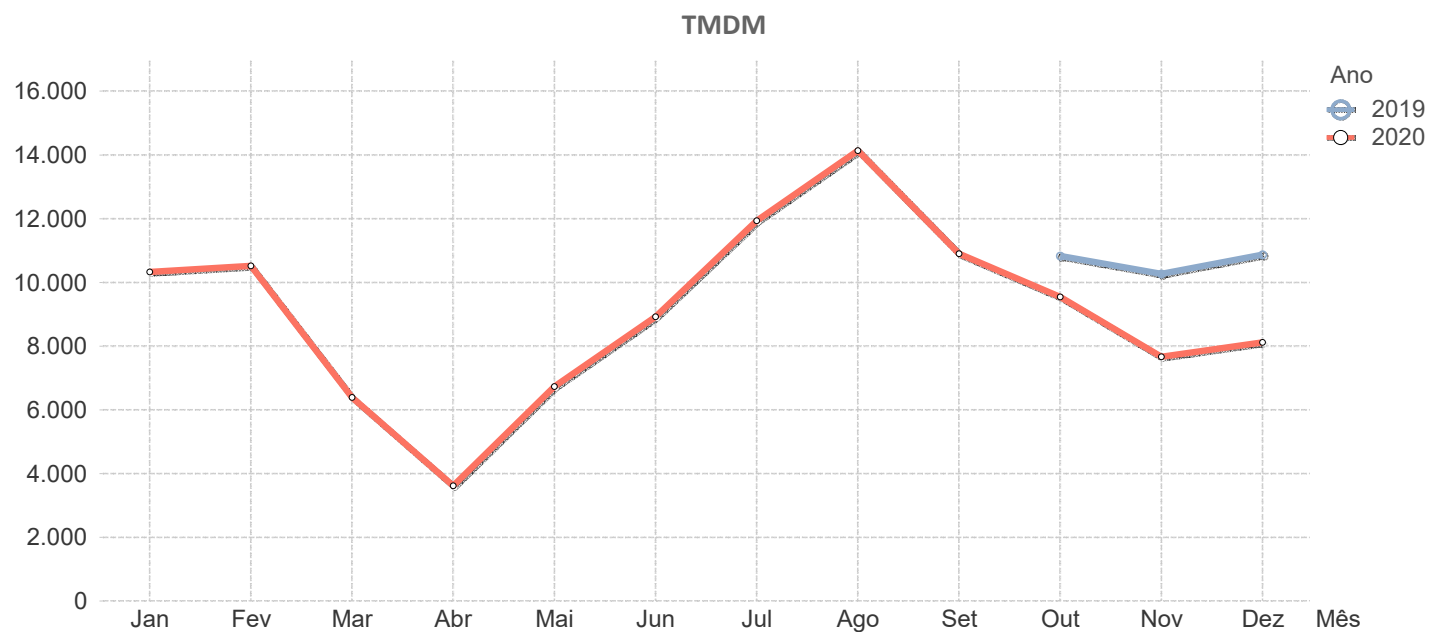
Litoral Centro																
		2019			2020											
Estrada	..	Out	Nov	Dez	Jan	Fev	Mar	Abr	Mai	Jun	Jul	Ago	Set	Out	Nov	Dez
A17	..	7.263	6.562	6.908	6.204	6.708	3.951	2.126	3.669	5.582	6.979	9.744	7.128	6.014	4.412	4.689
<b>Média Ponderada</b>		<b>7.263</b>	<b>6.562</b>	<b>6.908</b>	<b>6.204</b>	<b>6.708</b>	<b>3.951</b>	<b>2.126</b>	<b>3.669</b>	<b>5.582</b>	<b>6.979</b>	<b>9.744</b>	<b>7.128</b>	<b>6.014</b>	<b>4.412</b>	<b>4.689</b>



		Lusoponte														
		2019			2020											
Estrada	..	Out	Nov	Dez	Jan	Fev	Mar	Abr	Mai	Jun	Jul	Ago	Set	Out	Nov	Dez
A2	..	140.492	134.224	134.094	130.797	135.853	91.849	49.846	94.767	122.002	141.708	142.774	141.850	127.660	105.699	104.308
A12	..	68.901	65.641	67.789	64.652	65.282	42.031	21.707	37.227	53.610	63.043	64.430	64.054	58.837	47.286	49.998
<b>Média Ponderada</b>	..	<b>86.799</b>	<b>82.787</b>	<b>84.365</b>	<b>81.188</b>	<b>82.925</b>	<b>54.486</b>	<b>28.742</b>	<b>51.612</b>	<b>70.708</b>	<b>82.709</b>	<b>84.016</b>	<b>83.503</b>	<b>76.043</b>	<b>61.889</b>	<b>63.576</b>

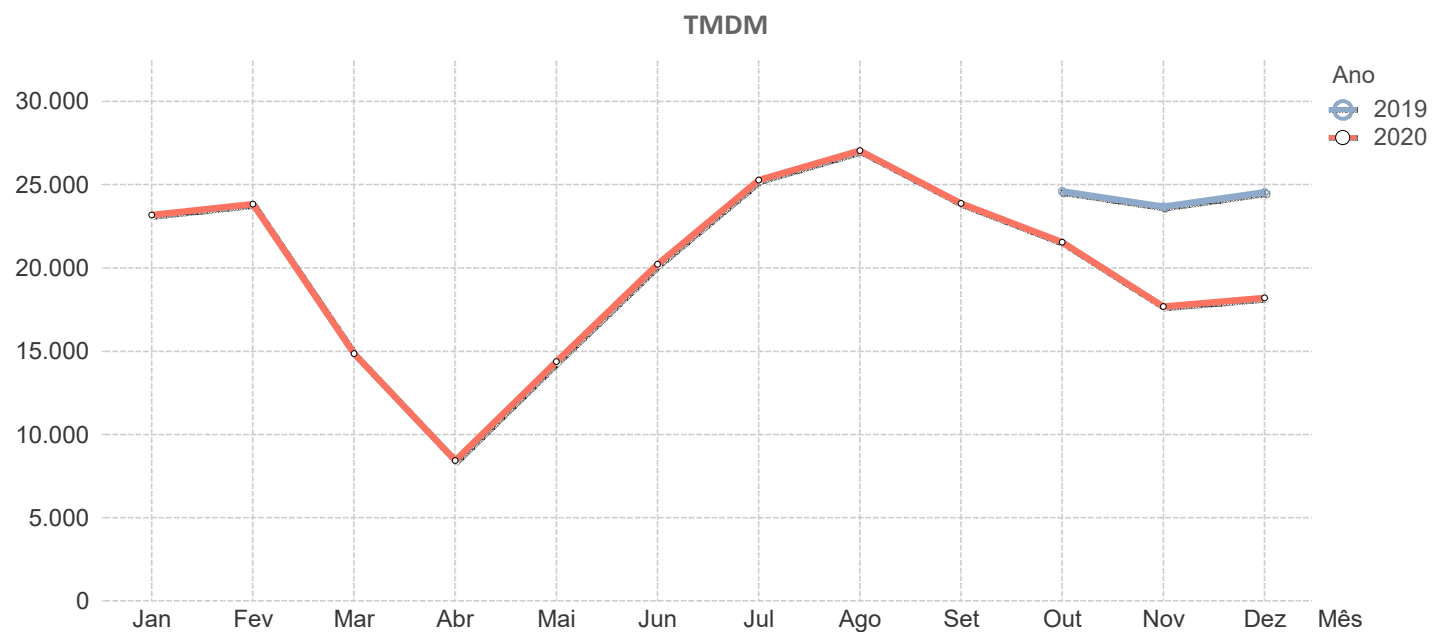


		Norte														
		2019			2020											
Estrada	..	Out	Nov	Dez	Jan	Fev	Mar	Abr	Mai	Jun	Jul	Ago	Set	Out	Nov	Dez
A7	..	9.549	9.062	9.805	9.205	9.368	5.715	3.247	6.018	8.037	10.907	13.498	9.823	8.519	6.761	7.384
A11	..	12.710	12.046	12.429	11.982	12.224	7.379	4.155	7.787	10.213	13.454	15.067	12.480	11.063	8.986	9.207
<b>Média Ponderada</b>	..	<b>10.828</b>	<b>10.269</b>	<b>10.867</b>	<b>10.328</b>	<b>10.524</b>	<b>6.388</b>	<b>3.615</b>	<b>6.734</b>	<b>8.917</b>	<b>11.938</b>	<b>14.133</b>	<b>10.898</b>	<b>9.548</b>	<b>7.662</b>	<b>8.122</b>

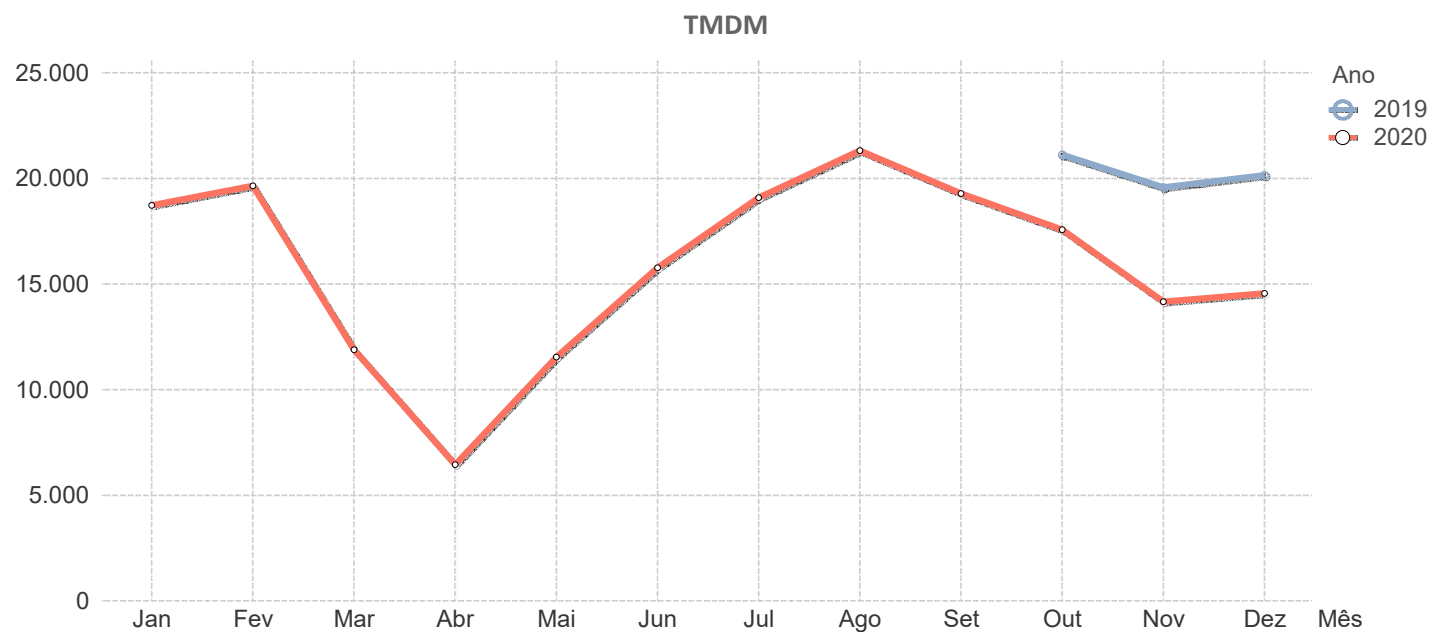




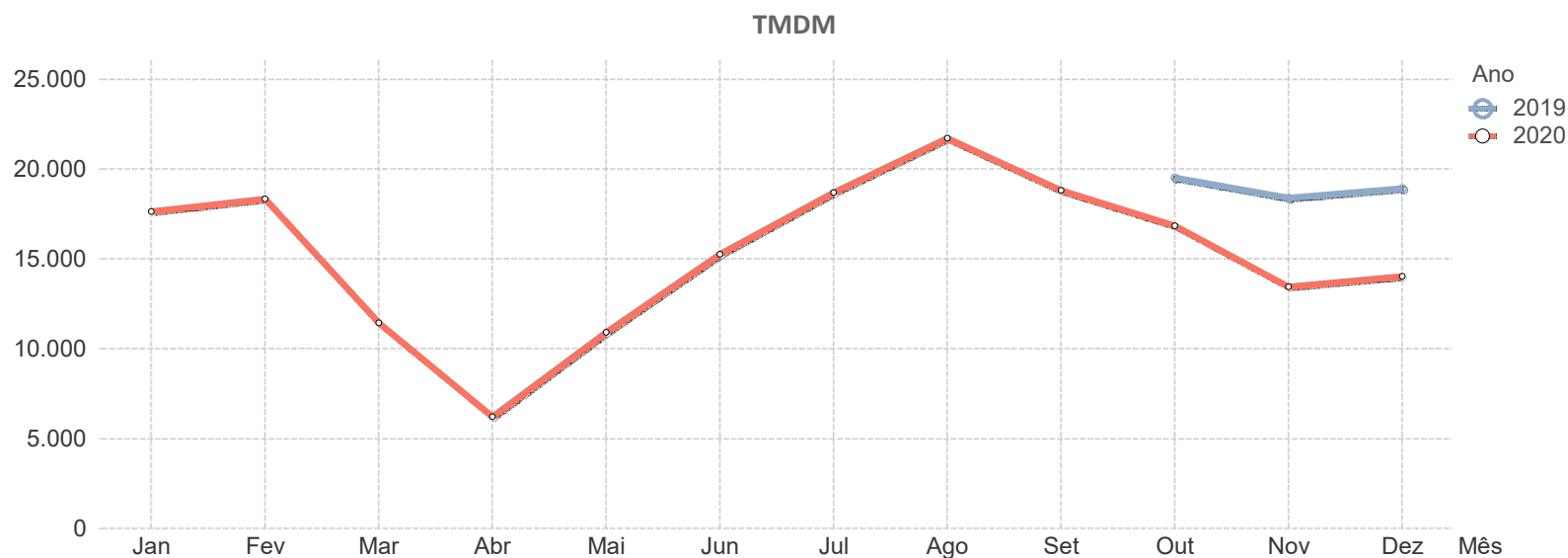
		Norte Litoral														
		2019			2020											
Estrada	..	Out	Nov	Dez	Jan	Fev	Mar	Abr	Mai	Jun	Jul	Ago	Set	Out	Nov	Dez
A27	..	10.164	9.553	9.875	9.750	9.808	6.263	3.443	6.146	8.174	10.865	12.603	9.993	9.081	7.559	7.432
A28	..	28.634	27.632	28.648	26.916	27.755	17.249	9.836	16.666	23.581	29.284	31.064	27.749	25.019	20.504	21.211
<b>Média Ponderada</b>	..	<b>24.608</b>	<b>23.691</b>	<b>24.556</b>	<b>23.173</b>	<b>23.842</b>	<b>14.854</b>	<b>8.442</b>	<b>14.372</b>	<b>20.222</b>	<b>25.269</b>	<b>27.039</b>	<b>23.878</b>	<b>21.545</b>	<b>17.682</b>	<b>18.207</b>



		Oeste														
		2019			2020											
Estrada	..	Out	Nov	Dez	Jan	Fev	Mar	Abr	Mai	Jun	Jul	Ago	Set	Out	Nov	Dez
A8	..	26.118	24.203	24.912	23.106	24.289	14.614	7.873	14.050	19.224	23.074	25.738	23.605	21.624	17.419	17.907
A15	..	4.980	4.646	4.778	4.555	4.667	3.124	1.885	3.449	4.647	6.252	7.018	5.363	4.525	3.670	3.756
<b>Média Ponderada</b>	..	<b>21.120</b>	<b>19.578</b>	<b>20.151</b>	<b>18.719</b>	<b>19.649</b>	<b>11.897</b>	<b>6.457</b>	<b>11.543</b>	<b>15.777</b>	<b>19.096</b>	<b>21.311</b>	<b>19.291</b>	<b>17.581</b>	<b>14.168</b>	<b>14.561</b>



Concessão	Ano Mês	2019			2020											
		Out	Nov	Dez	Jan	Fev	Mar	Abr	Mai	Jun	Jul	Ago	Set	Out	Nov	Dez
Algarve		14.181	11.138	10.540	9.290	11.096	6.647	2.675	4.777	8.621	14.304	21.749	14.582	11.039	7.229	7.291
Beira Interior		6.725	6.625	7.313	6.185	6.509	4.096	2.161	3.876	5.362	6.580	8.627	6.599	6.152	4.677	5.499
Beiras Litoral e Alta		9.673	9.411	10.245	9.305	9.342	5.994	3.203	5.342	7.295	9.922	12.198	9.419	8.654	7.076	7.417
Brisa		23.422	22.119	22.857	20.889	21.922	13.388	6.883	12.622	18.517	22.587	27.882	23.012	20.043	15.421	16.460
Costa de Prata		22.614	21.464	21.923	21.351	21.798	13.860	8.345	14.118	18.529	22.638	23.610	22.050	19.981	16.674	16.671
Douro Litoral		11.485	10.925	10.955	10.651	10.701	6.954	4.088	6.652	8.661	10.604	11.078	10.421	9.762	8.230	8.474
Grande Lisboa		33.760	32.011	30.464	30.141	30.549	19.256	11.739	18.349	22.848	25.482	23.684	27.844	27.032	24.066	24.288
Grande Porto		31.740	30.550	30.749	29.998	30.242	19.188	10.829	16.811	22.062	27.522	26.387	27.373	25.745	21.652	22.739
Infraestruturas de Po...		23.997	22.818	23.155	22.281	22.885	14.891	8.910	14.765	19.141	22.055	22.230	22.623	21.423	18.341	18.378
Interior Norte		4.894	4.555	4.922	4.468	4.273	2.851	1.566	2.775	3.791	5.030	7.080	4.879	4.306	3.346	3.671
Litoral Centro		7.263	6.562	6.908	6.204	6.708	3.951	2.126	3.669	5.582	6.979	9.744	7.128	6.014	4.412	4.689
Lusoponte		86.799	82.787	84.365	81.188	82.925	54.486	28.742	51.612	70.708	82.709	84.016	83.503	76.043	61.889	63.576
Norte		10.828	10.269	10.867	10.328	10.524	6.388	3.615	6.734	8.917	11.938	14.133	10.898	9.548	7.662	8.122
Norte Litoral		24.608	23.691	24.556	23.173	23.842	14.854	8.442	14.372	20.222	25.269	27.039	23.878	21.545	17.682	18.207
Oeste		21.120	19.578	20.151	18.719	19.649	11.897	6.457	11.543	15.777	19.096	21.311	19.291	17.581	14.168	14.561
<b>Média Ponderada</b>		<b>19.519</b>	<b>18.404</b>	<b>18.932</b>	<b>17.640</b>	<b>18.335</b>	<b>11.449</b>	<b>6.232</b>	<b>10.924</b>	<b>15.264</b>	<b>18.704</b>	<b>21.721</b>	<b>18.825</b>	<b>16.846</b>	<b>13.461</b>	<b>14.042</b>

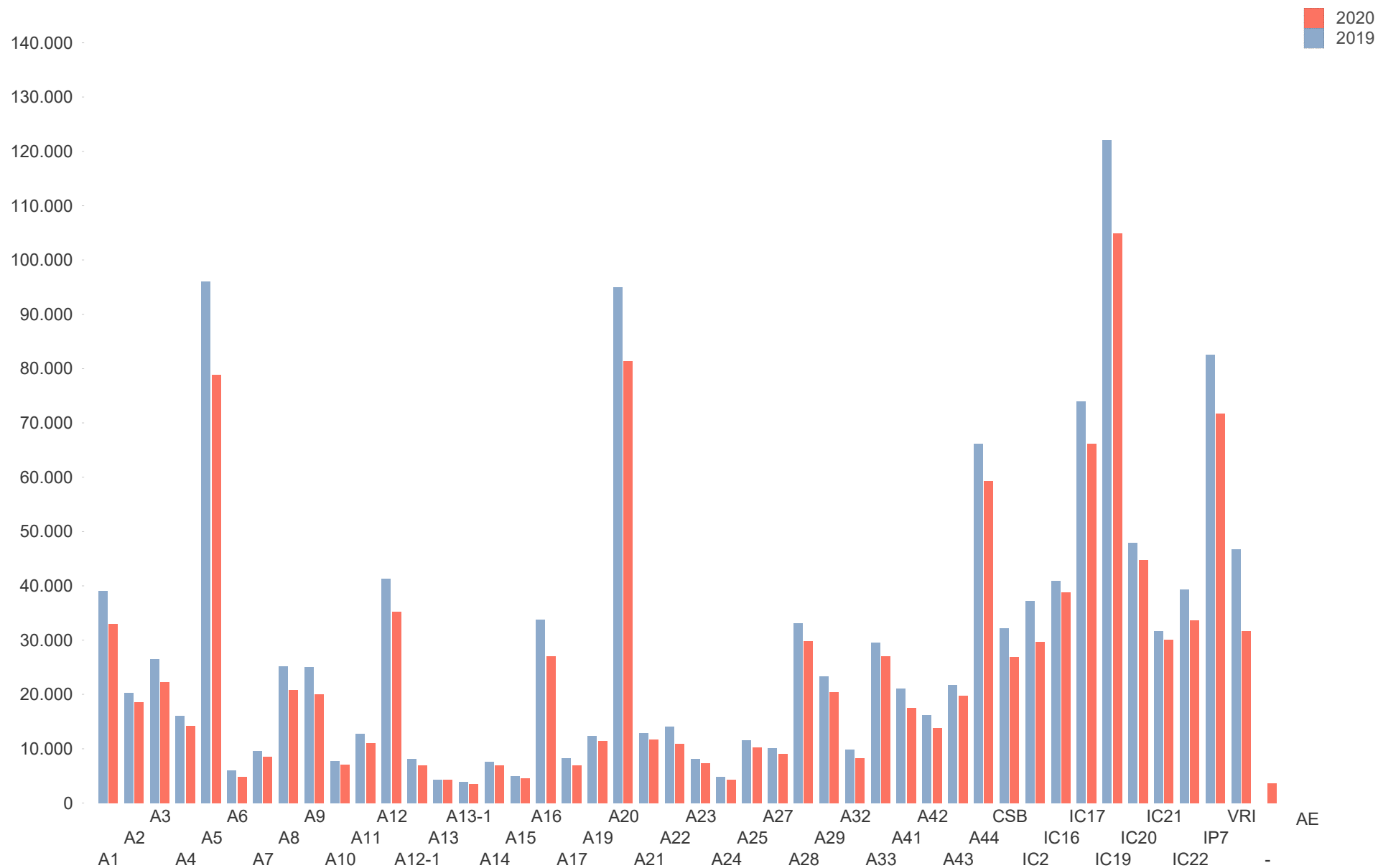


# C

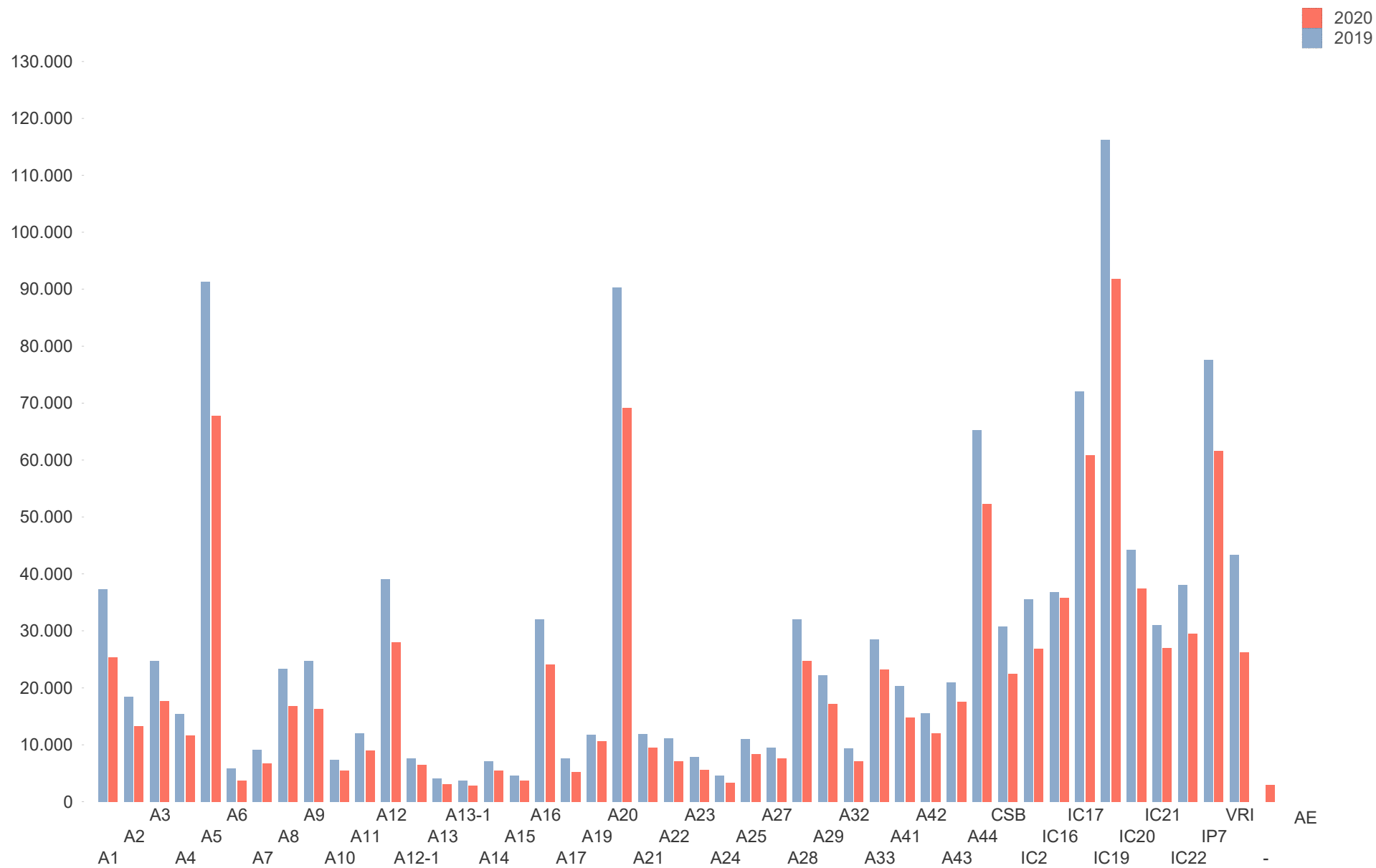
## **Variação do Tráfego Médio Diário por Trimestre**

Estrada	Mês			Out			Nov			Dez		
	2019	2020	Var.	2019	2020	Var.	2019	2020	Var.	2019	2020	Var.
A1	39.048	33.019	-15,4%	37.292	25.378	-31,9%	38.614	27.505	-28,8%			
A2	20.264	18.553	-8,4%	18.445	13.331	-27,7%	18.893	14.253	-24,6%			
A3	26.549	22.287	-16,1%	24.790	17.670	-28,7%	25.515	17.721	-30,5%			
A4	16.085	14.162	-12,0%	15.414	11.591	-24,8%	15.920	12.292	-22,8%			
A5	95.997	78.801	-17,9%	91.298	67.741	-25,8%	91.372	68.862	-24,6%			
A6	6.014	4.860	-19,2%	5.798	3.704	-36,1%	6.738	4.075	-39,5%			
A7	9.549	8.519	-10,8%	9.062	6.761	-25,4%	9.805	7.384	-24,7%			
A8	25.225	20.880	-17,2%	23.369	16.825	-28,0%	24.045	17.288	-28,1%			
A9	25.034	20.005	-20,1%	24.686	16.376	-33,7%	24.407	17.191	-29,6%			
A10	7.696	7.102	-7,7%	7.415	5.494	-25,9%	7.476	5.953	-20,4%			
A11	12.710	11.063	-13,0%	12.046	8.986	-25,4%	12.429	9.207	-25,9%			
A12	41.301	35.275	-14,6%	39.079	28.052	-28,2%	40.321	29.743	-26,2%			
A12-1	8.135	6.930	-14,8%	7.597	6.470	-14,8%	6.793	5.828	-14,2%			
A13	4.335	4.250	-2,0%	4.146	3.138	-24,3%	4.090	3.306	-19,2%			
A13-1	3.886	3.559	-8,4%	3.714	2.810	-24,3%	3.757	2.946	-21,6%			
A14	7.594	6.997	-7,9%	7.078	5.526	-21,9%	7.868	5.779	-26,6%			
A15	4.980	4.525	-9,1%	4.646	3.670	-21,0%	4.778	3.756	-21,4%			
A16	33.760	27.032	-19,9%	32.011	24.066	-24,8%	30.464	24.288	-20,3%			
A17	8.251	6.900	-16,4%	7.561	5.219	-31,0%	7.856	5.465	-30,4%			
A19	12.322	11.381	-7,6%	11.775	10.666	-9,4%	11.538	10.263	-11,0%			
A20	94.980	81.441	-14,3%	90.313	69.100	-23,5%	91.765	67.910	-26,0%			
A21	12.956	11.762	-9,2%	11.929	9.555	-19,9%	12.728	10.258	-19,4%			
A22	14.092	10.969	-22,2%	11.071	7.173	-35,2%	10.495	7.242	-31,0%			
A23	8.185	7.273	-11,1%	7.803	5.598	-28,3%	8.592	6.521	-24,1%			
A24	4.885	4.292	-12,1%	4.542	3.336	-26,6%	4.897	3.631	-25,8%			
A25	11.512	10.299	-10,5%	11.050	8.413	-23,9%	11.890	8.746	-26,4%			
A27	10.164	9.081	-10,7%	9.553	7.559	-20,9%	9.875	7.432	-24,7%			
A28	33.194	29.807	-10,2%	31.989	24.686	-22,8%	32.890	25.078	-23,8%			
A29	23.272	20.496	-11,9%	22.192	17.217	-22,4%	22.902	17.109	-25,3%			
A32	9.835	8.250	-16,1%	9.332	7.071	-24,2%	9.533	7.265	-23,8%			
A33	29.509	27.105	-8,1%	28.547	23.155	-18,9%	29.253	24.146	-17,5%			
A41	21.115	17.547	-16,9%	20.312	14.810	-27,1%	20.319	15.356	-24,4%			
A42	16.163	13.851	-14,3%	15.575	12.027	-22,8%	15.451	12.456	-19,4%			
A43	21.790	19.768	-9,3%	20.923	17.508	-16,3%	21.017	17.712	-15,7%			
A44	66.138	59.301	-10,3%	65.322	52.358	-19,8%	63.478	52.108	-17,9%			
CSB	32.189	26.944	-16,3%	30.813	22.533	-26,9%	30.911	22.743	-26,4%			
VR1	46.748	31.655	-32,3%	43.386	26.251	-39,5%	43.295	27.887	-35,6%			
IP7	82.636	71.769	-13,2%	77.659	61.590	-20,7%	76.768	57.889	-24,6%			
IC2	37.227	29.660	-20,3%	35.539	26.919	-24,3%	36.970	25.530	-30,9%			
IC16	40.943	38.863	-5,1%	36.803	35.815	-2,7%	39.784	37.295	-6,3%			
IC17	74.023	66.221	-10,5%	72.012	60.853	-15,5%	72.530	60.763	-16,2%			
IC19	122.139	104.960	-14,1%	116.278	91.802	-21,0%	114.950	89.601	-22,1%			
IC20	47.919	44.770	-6,6%	44.267	37.387	-15,5%	44.918	36.339	-19,1%			
IC21	31.625	30.110	-4,8%	30.993	26.955	-13,0%	31.165	25.744	-17,4%			
IC22	39.371	33.634	-14,6%	38.087	29.495	-22,6%	37.050	28.947	-21,9%			
-	-	3.645	-	-	2.904	-	-	3.027	-			
<b>Média Ponderada</b>	<b>19.519</b>	<b>16.846</b>	<b>-13,7%</b>	<b>18.404</b>	<b>13.461</b>	<b>-26,9%</b>	<b>18.932</b>	<b>14.042</b>	<b>-25,8%</b>			

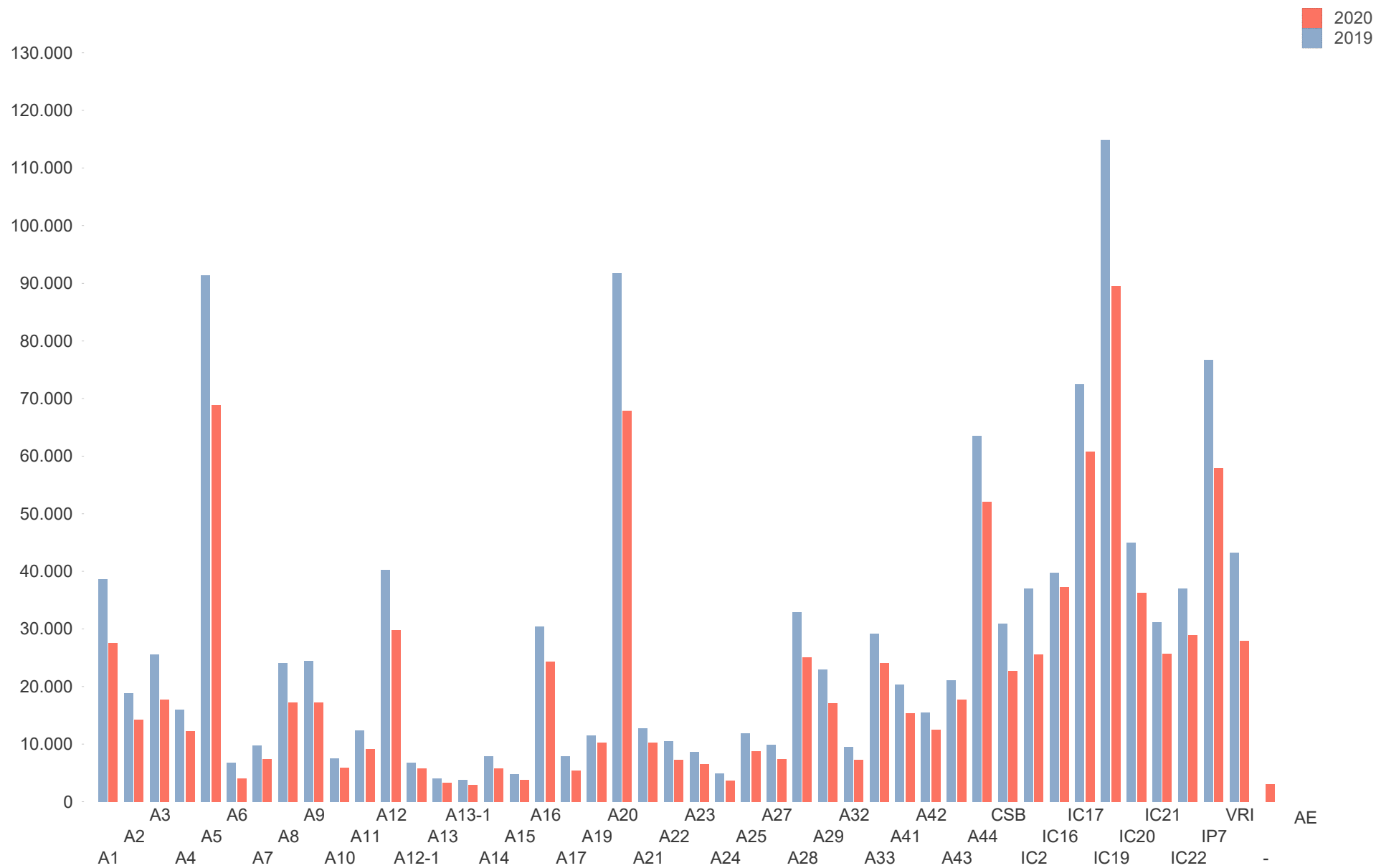
Varição do Tráfego Médio Diário por Estrada em períodos homólogos - Out



Variação do Tráfego Médio Diário por Estrada em períodos homólogos - Nov



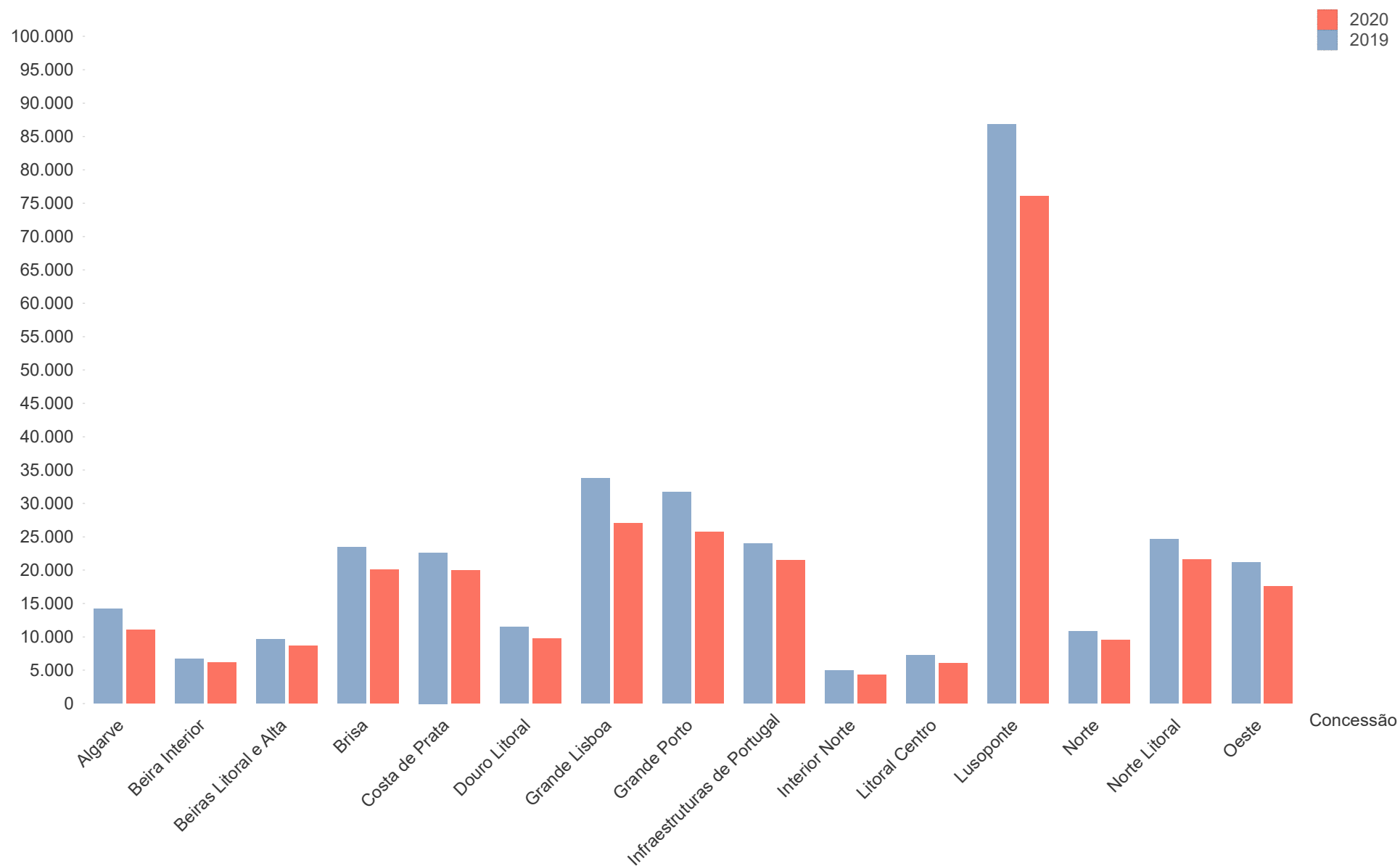
Variação do Tráfego Médio Diário por Estrada em períodos homólogos - Dez



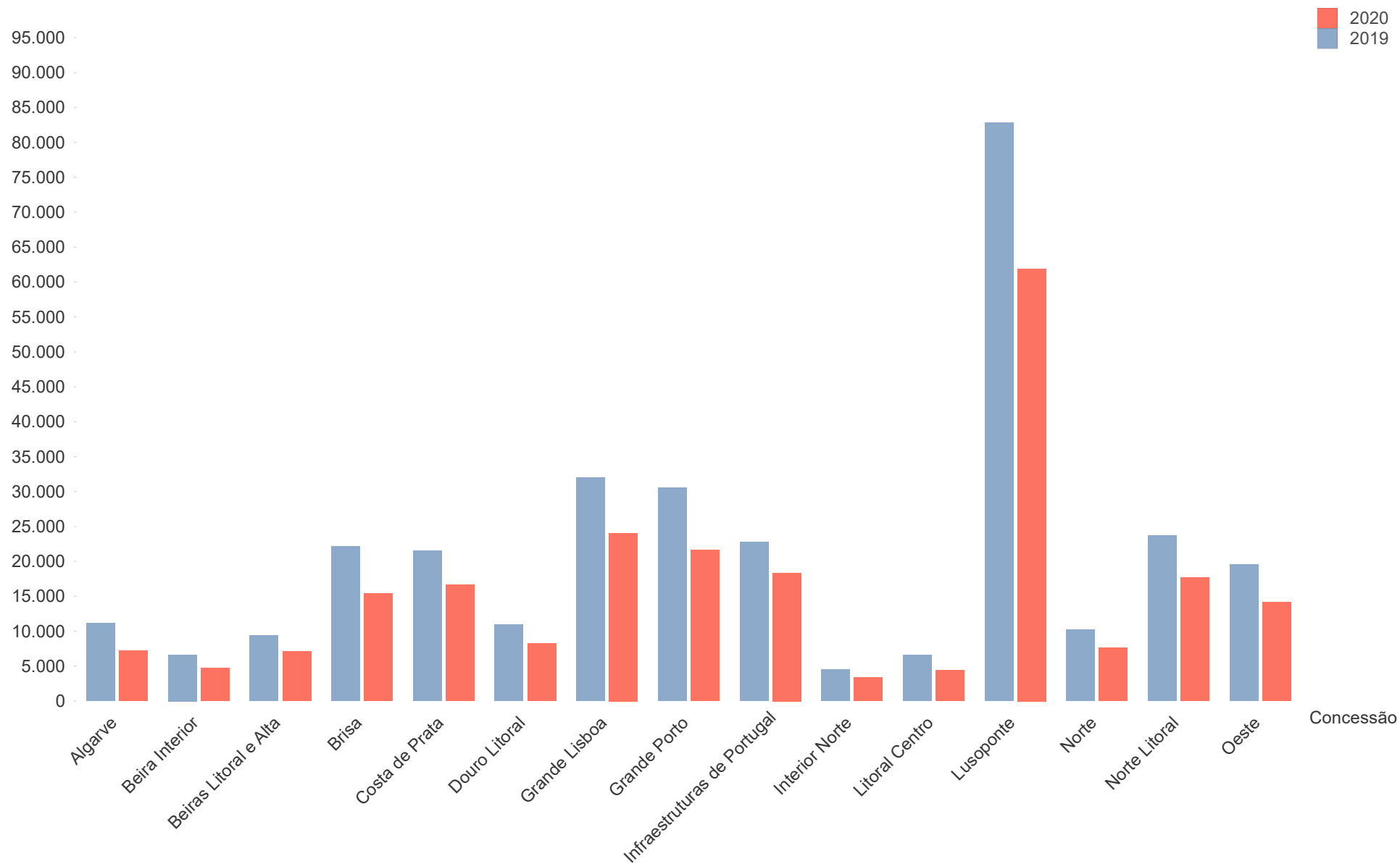


Mês	Out				Nov				Dez			
	2019	2020	Var.		2019	2020	Var.		2019	2020	Var.	
<b>Concessão</b>	2019	2020	Var.		2019	2020	Var.		2019	2020	Var.	
Algarve	14.181	11.039	-22,2%	↓	11.138	7.229	-35,1%	↓	10.540	7.291	-30,8%	↓
Beira Interior	6.725	6.152	-8,5%	↓	6.625	4.677	-29,4%	↓	7.313	5.499	-24,8%	↓
Beiras Litoral e Alta	9.673	8.654	-10,5%	↓	9.411	7.076	-24,8%	↓	10.245	7.417	-27,6%	↓
Brisa	23.422	20.043	-14,4%	↓	22.119	15.421	-30,3%	↓	22.857	16.460	-28,0%	↓
Costa de Prata	22.614	19.981	-11,6%	↓	21.464	16.674	-22,3%	↓	21.923	16.671	-24,0%	↓
Douro Litoral	11.485	9.762	-15,0%	↓	10.925	8.230	-24,7%	↓	10.955	8.474	-22,6%	↓
Grande Lisboa	33.760	27.032	-19,9%	↓	32.011	24.066	-24,8%	↓	30.464	24.288	-20,3%	↓
Grande Porto	31.740	25.745	-18,9%	↓	30.550	21.652	-29,1%	↓	30.749	22.739	-26,0%	↓
Infraestruturas de Portugal	23.997	21.423	-10,7%	↓	22.818	18.341	-19,6%	↓	23.155	18.378	-20,6%	↓
Interior Norte	4.894	4.306	-12,0%	↓	4.555	3.346	-26,5%	↓	4.922	3.671	-25,4%	↓
Litoral Centro	7.263	6.014	-17,2%	↓	6.562	4.412	-32,8%	↓	6.908	4.689	-32,1%	↓
Lusoponte	86.799	76.043	-12,4%	↓	82.787	61.889	-25,2%	↓	84.365	63.576	-24,6%	↓
Norte	10.828	9.548	-11,8%	↓	10.269	7.662	-25,4%	↓	10.867	8.122	-25,3%	↓
Norte Litoral	24.608	21.545	-12,4%	↓	23.691	17.682	-25,4%	↓	24.556	18.207	-25,9%	↓
Oeste	21.120	17.581	-16,8%	↓	19.578	14.168	-27,6%	↓	20.151	14.561	-27,7%	↓
<b>Média Ponderada</b>	<b>19.519</b>	<b>16.846</b>	<b>-13,7%</b>	<b>↓</b>	<b>18.404</b>	<b>13.461</b>	<b>-26,9%</b>	<b>↓</b>	<b>18.932</b>	<b>14.042</b>	<b>-25,8%</b>	<b>↓</b>

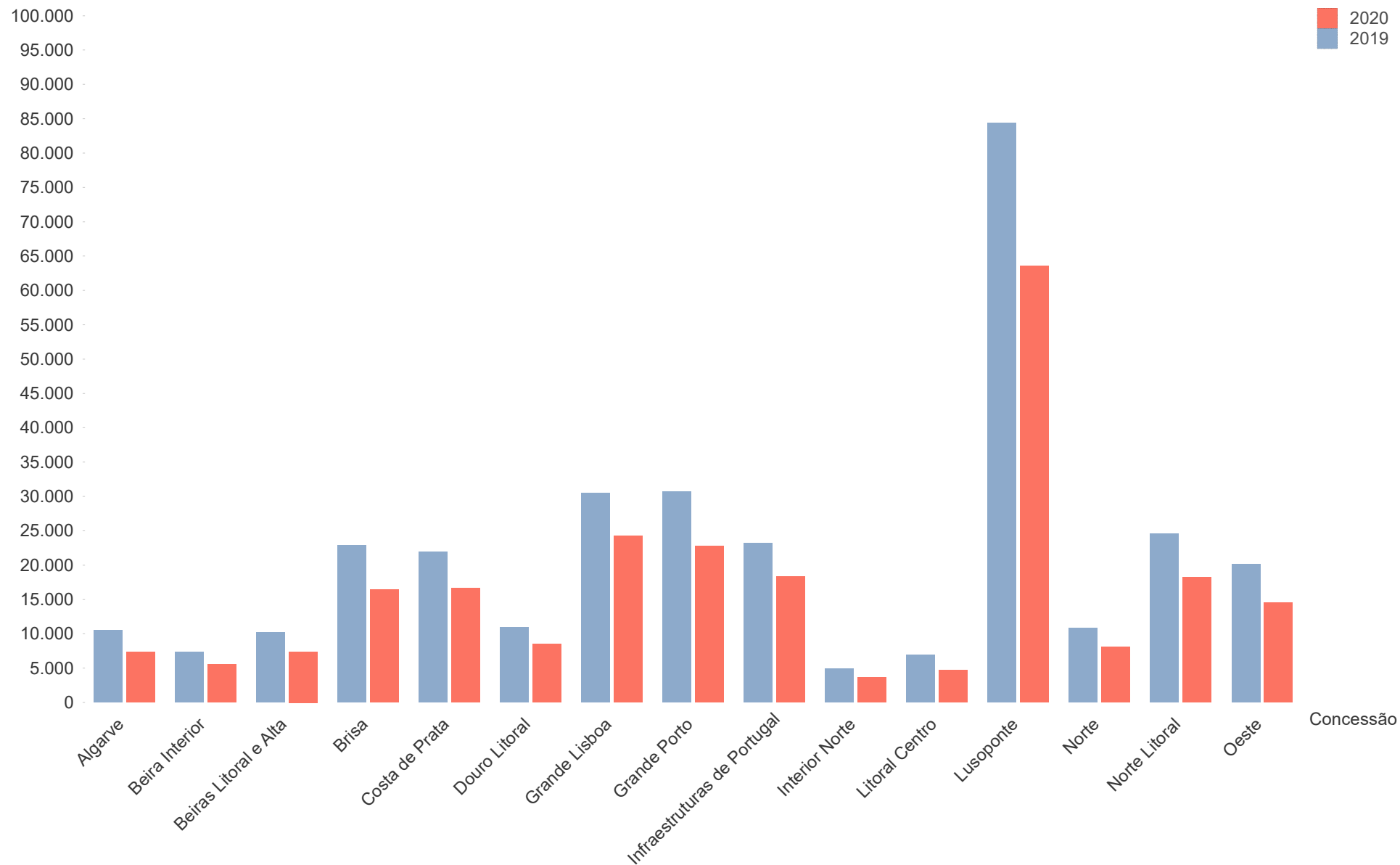
Varição do Tráfego Médio Diário por Concessão em períodos homólogos - Out



Variação do Tráfego Médio Diário por Concessão em períodos homólogos - Nov



Variação do Tráfego Médio Diário por Concessão em períodos homólogos - Dez

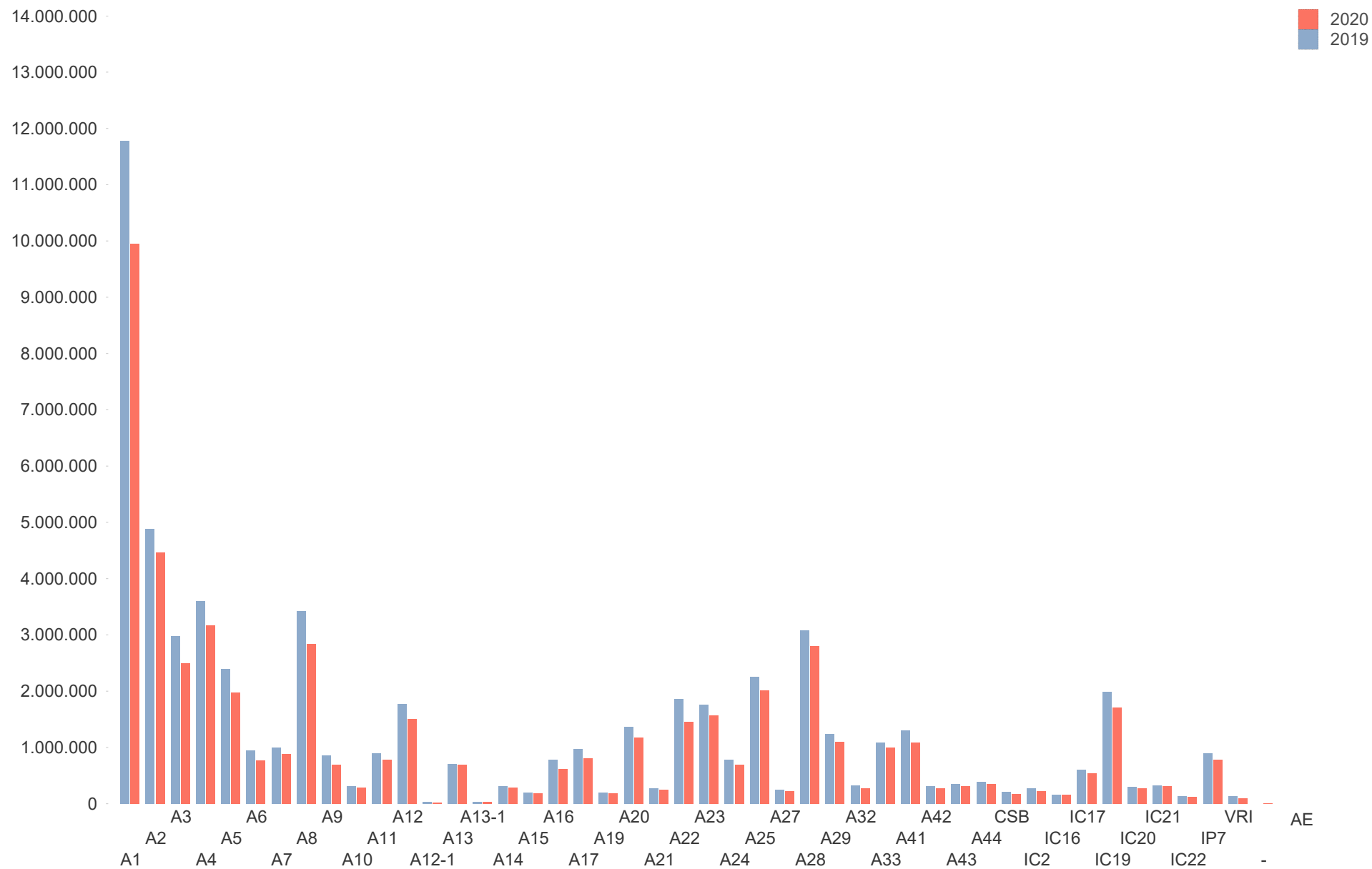


# **D**

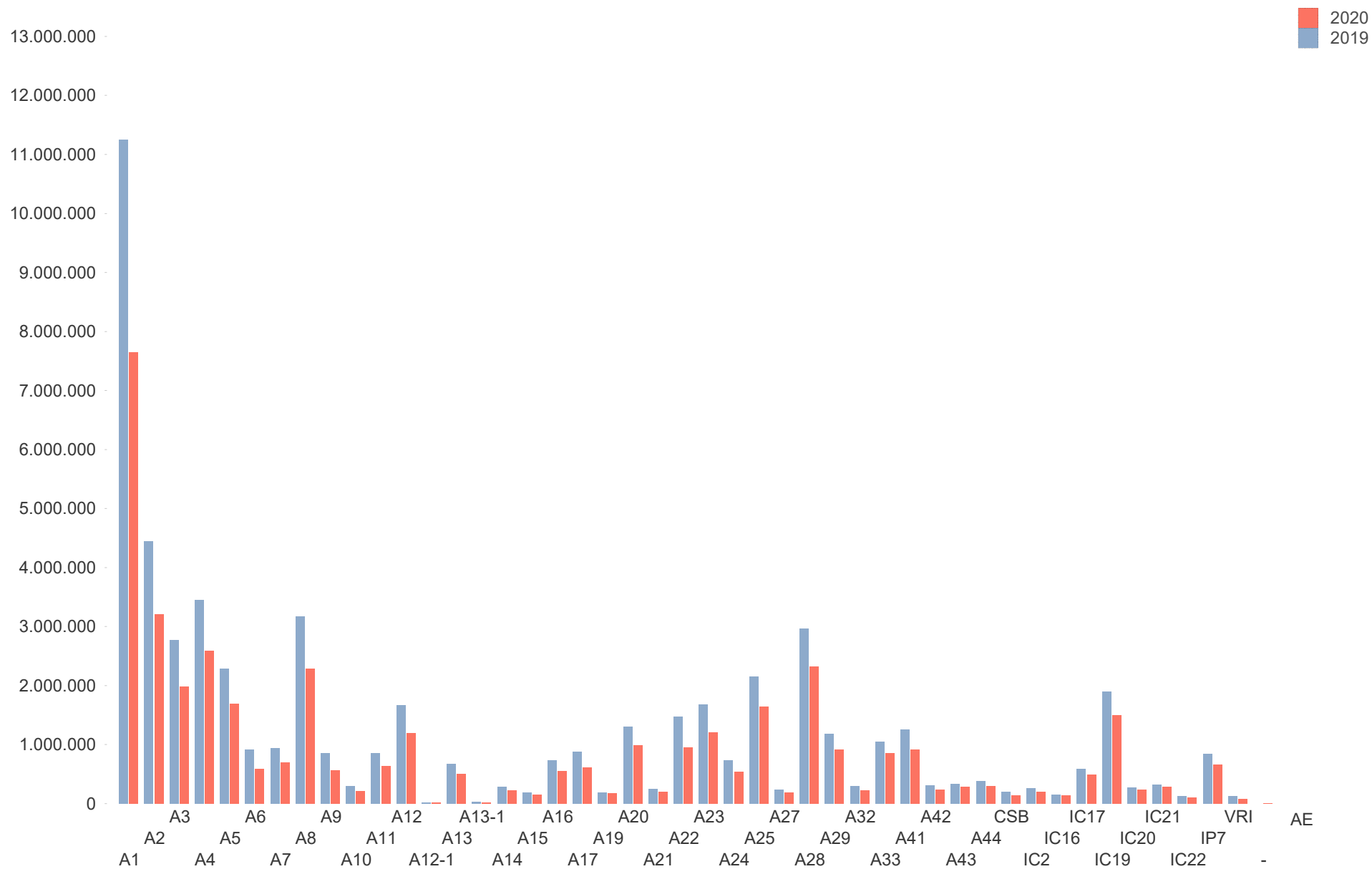
## **Variação da Circulação Média Diária por Trimestre**

Estrada	Out			Nov			Dez		
	2019	2020	Var.	2019	2020	Var.	2019	2020	Var.
A1	11.776.848	9.958.621	-15,4%	11.247.367	7.654.042	-31,9%	11.646.107	8.295.539	-28,8%
A2	4.879.673	4.467.627	-8,4%	4.441.530	3.210.118	-27,7%	4.549.545	3.432.195	-24,6%
A3	2.973.437	2.496.164	-16,1%	2.776.430	1.979.051	-28,7%	2.857.655	1.984.798	-30,5%
A4	3.601.398	3.170.799	-12,0%	3.451.217	2.595.182	-24,8%	3.564.433	2.752.279	-22,8%
A5	2.399.934	1.970.013	-17,9%	2.282.456	1.693.535	-25,8%	2.284.298	1.721.538	-24,6%
A6	949.678	767.363	-19,2%	915.438	584.915	-36,1%	1.063.863	643.381	-39,5%
A7	992.094	885.081	-10,8%	941.541	702.511	-25,4%	1.018.744	767.224	-24,7%
A8	3.425.586	2.835.500	-17,2%	3.173.499	2.284.872	-28,0%	3.265.349	2.347.767	-28,1%
A9	861.174	688.170	-20,1%	849.207	563.322	-33,7%	839.613	591.363	-29,6%
A10	306.287	282.659	-7,7%	295.136	218.652	-25,9%	297.527	236.921	-20,4%
A11	897.327	781.074	-13,0%	850.483	634.431	-25,4%	877.516	650.028	-25,9%
A12	1.767.685	1.509.780	-14,6%	1.672.560	1.200.621	-28,2%	1.725.747	1.273.006	-26,2%
A12-1	26.846	22.870	-14,8%	25.070	21.350	-14,8%	22.416	19.233	-14,2%
A13	704.380	690.640	-2,0%	673.668	509.877	-24,3%	664.609	537.253	-19,2%
A13-1	36.528	27.760	-24,0%	34.909	21.918	-37,2%	35.317	22.979	-34,9%
A14	303.012	279.161	-7,9%	282.404	220.503	-21,9%	313.924	230.567	-26,6%
A15	200.193	181.920	-9,1%	186.768	147.552	-21,0%	192.079	150.982	-21,4%
A16	776.473	621.745	-19,9%	736.256	553.519	-24,8%	700.671	558.625	-20,3%
A17	967.854	809.416	-16,4%	886.960	612.204	-31,0%	921.525	641.076	-30,4%
A19	198.377	183.232	-7,6%	189.573	171.729	-9,4%	185.755	165.233	-11,0%
A20	1.367.715	1.172.746	-14,3%	1.300.506	995.033	-23,5%	1.321.415	977.902	-26,0%
A21	268.187	243.475	-9,2%	246.921	197.784	-19,9%	263.470	212.344	-19,4%
A22	1.865.747	1.452.352	-22,2%	1.465.859	949.726	-35,2%	1.389.518	958.803	-31,0%
A23	1.761.406	1.565.129	-11,1%	1.679.193	1.204.744	-28,3%	1.848.998	1.403.330	-24,1%
A24	784.451	689.348	-12,1%	729.489	535.756	-26,6%	786.416	583.138	-25,8%
A25	2.250.578	2.013.367	-10,5%	2.160.199	1.644.662	-23,9%	2.324.455	1.709.866	-26,4%
A27	251.052	224.304	-10,7%	235.958	186.717	-20,9%	243.903	183.580	-24,7%
A28	3.073.729	2.804.865	-8,7%	2.962.151	2.322.960	-21,6%	3.045.572	2.359.834	-22,5%
A29	1.245.075	1.092.446	-12,3%	1.187.263	917.681	-22,7%	1.225.264	911.893	-25,6%
A32	320.616	268.945	-16,1%	304.219	230.499	-24,2%	310.772	236.845	-23,8%
A33	1.082.969	994.740	-8,1%	1.047.667	849.786	-18,9%	1.073.603	886.175	-17,5%
A41	1.307.041	1.086.130	-16,9%	1.257.292	916.738	-27,1%	1.257.747	950.559	-24,4%
A42	318.408	272.864	-14,3%	306.834	236.938	-22,8%	304.388	245.392	-19,4%
A43	350.814	318.273	-9,3%	336.865	281.885	-16,3%	338.375	285.170	-15,7%
A44	383.599	343.944	-10,3%	378.870	303.675	-19,8%	368.174	302.224	-17,9%
CSB	202.789	169.744	-16,3%	194.120	141.956	-26,9%	194.740	143.280	-26,4%
VRI	135.570	91.800	-32,3%	125.818	76.128	-39,5%	125.555	80.873	-35,6%
IP7	892.471	775.103	-13,2%	838.712	665.171	-20,7%	829.097	625.204	-24,6%
IC2	275.478	219.485	-20,3%	262.991	199.203	-24,3%	273.578	188.920	-30,9%
IC16	163.770	155.452	-5,1%	147.211	143.260	-2,7%	159.137	149.181	-6,3%
IC17	599.586	536.387	-10,5%	583.294	492.909	-15,5%	587.495	492.176	-16,2%
IC19	1.990.870	1.710.847	-14,1%	1.895.325	1.496.366	-21,0%	1.873.693	1.460.503	-22,1%
IC20	297.101	277.573	-6,6%	274.458	231.796	-15,5%	278.489	225.303	-19,1%
IC21	325.737	310.131	-4,8%	319.231	277.640	-13,0%	320.998	265.159	-17,4%
IC22	137.798	117.719	-14,6%	133.304	103.234	-22,6%	129.674	101.314	-21,9%
-	-	5.832	-	-	4.646	-	-	4.843	-
<b>Média Ponderada</b>	<b>59.697.340</b>	<b>51.542.594</b>	<b>-13,7%</b>	<b>56.286.224</b>	<b>41.186.797</b>	<b>-26,8%</b>	<b>57.901.216</b>	<b>42.965.794</b>	<b>-25,8%</b>

Variação da Circulação Média Diária por Estrada em períodos homólogos - Out

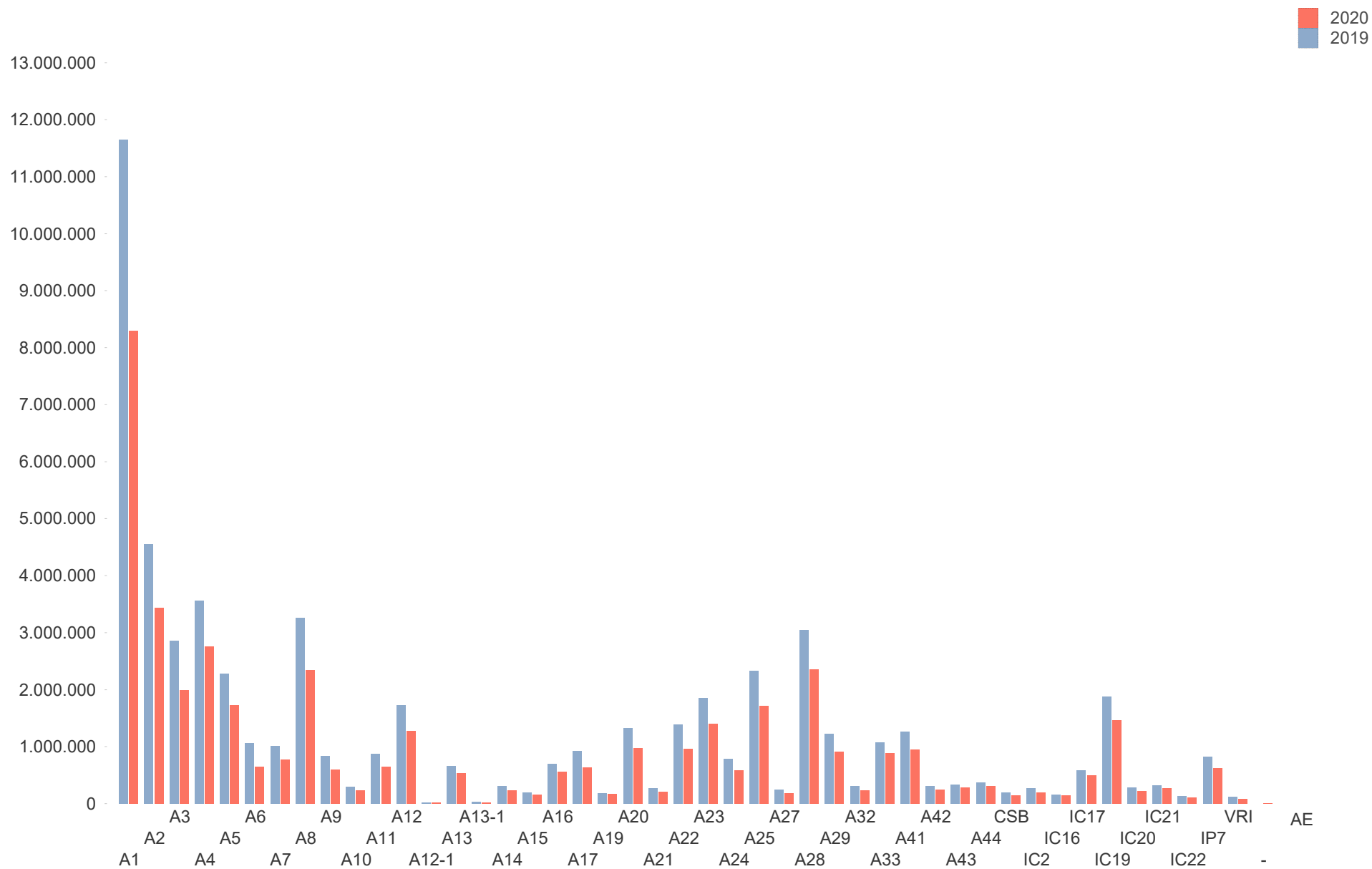


Variação da Circulação Média Diária por Estrada em períodos homólogos - Nov



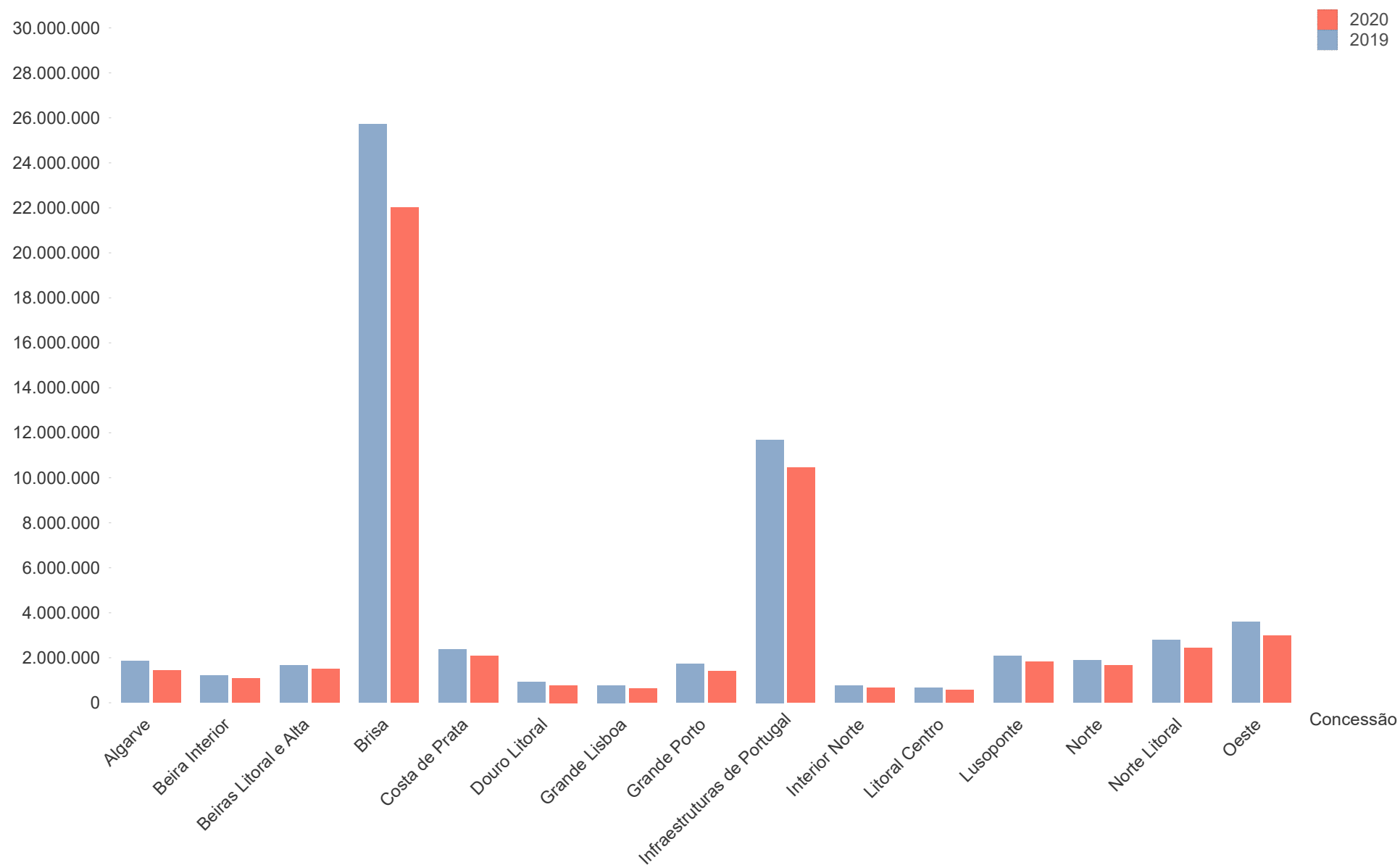


Variação da Circulação Média Diária por Estrada em períodos homólogos - Dez

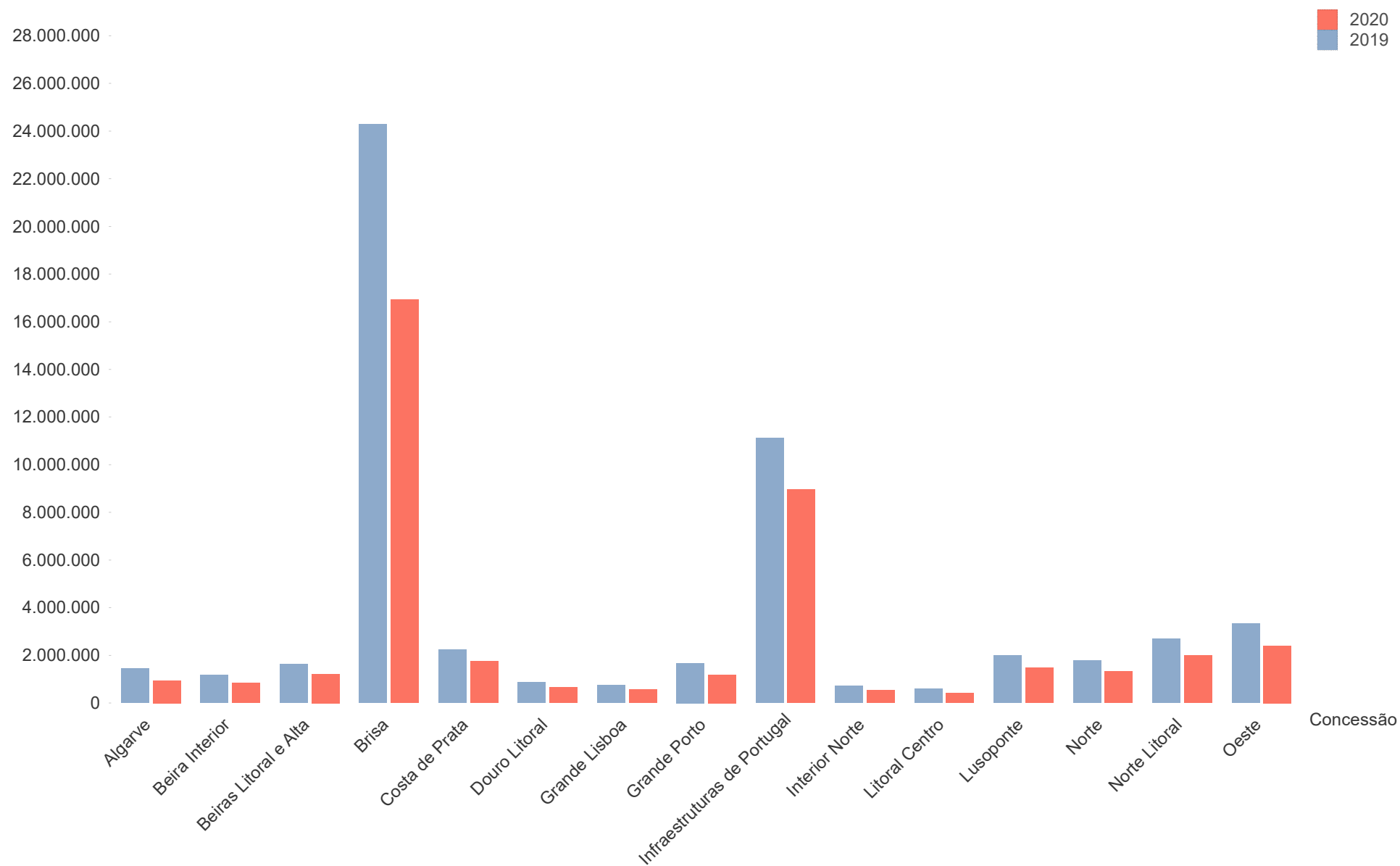


Mês	Out				Nov				Dez			
Concessão	2019	2020	Var.		2019	2020	Var.		2019	2020	Var.	
Algarve	1.846.316	1.437.254	-22,2%	↓	1.450.151	941.228	-35,1%	↓	1.372.255	949.352	-30,8%	↓
Beira Interior	1.193.659	1.091.948	-8,5%	↓	1.175.904	830.110	-29,4%	↓	1.298.077	976.105	-24,8%	↓
Beiras Litoral e A...	1.669.556	1.493.713	-10,5%	↓	1.624.268	1.221.309	-24,8%	↓	1.768.223	1.280.122	-27,6%	↓
Brisa	25.712.673	22.003.486	-14,4%	↓	24.282.643	16.929.001	-30,3%	↓	25.092.648	18.070.191	-28,0%	↓
Costa de Prata	2.367.725	2.088.030	-11,8%	↓	2.247.287	1.742.465	-22,5%	↓	2.295.383	1.742.068	-24,1%	↓
Douro Litoral	915.352	778.017	-15,0%	↓	870.686	655.933	-24,7%	↓	873.105	675.395	-22,6%	↓
Grande Lisboa	776.473	621.745	-19,9%	↓	736.256	553.519	-24,8%	↓	700.671	558.625	-20,3%	↓
Grande Porto	1.736.160	1.408.224	-18,9%	↓	1.671.105	1.184.376	-29,1%	↓	1.681.970	1.243.843	-26,0%	↓
Infraestruturas ...	11.688.709	10.467.477	-10,4%	↓	11.114.832	8.961.608	-19,4%	↓	11.278.997	8.979.272	-20,4%	↓
Interior Norte	766.447	674.284	-12,0%	↓	713.357	524.056	-26,5%	↓	770.764	574.930	-25,4%	↓
Litoral Centro	673.289	557.476	-17,2%	↓	608.338	409.032	-32,8%	↓	640.344	434.637	-32,1%	↓
Lusoponte	2.083.170	1.825.026	-12,4%	↓	1.986.882	1.485.342	-25,2%	↓	2.024.766	1.525.812	-24,6%	↓
Norte	1.889.420	1.666.155	-11,8%	↓	1.792.023	1.336.942	-25,4%	↓	1.896.259	1.417.252	-25,3%	↓
Norte Litoral	2.788.045	2.441.004	-12,4%	↓	2.684.153	2.003.341	-25,4%	↓	2.782.155	2.062.875	-25,9%	↓
Oeste	3.590.346	2.988.755	-16,8%	↓	3.328.338	2.408.535	-27,6%	↓	3.425.600	2.475.315	-27,7%	↓
<b>Média Ponderada</b>	<b>59.697.340</b>	<b>51.542.594</b>	<b>-13,7%</b>	↓	<b>56.286.224</b>	<b>41.186.797</b>	<b>-26,8%</b>	↓	<b>57.901.216</b>	<b>42.965.794</b>	<b>-25,8%</b>	↓

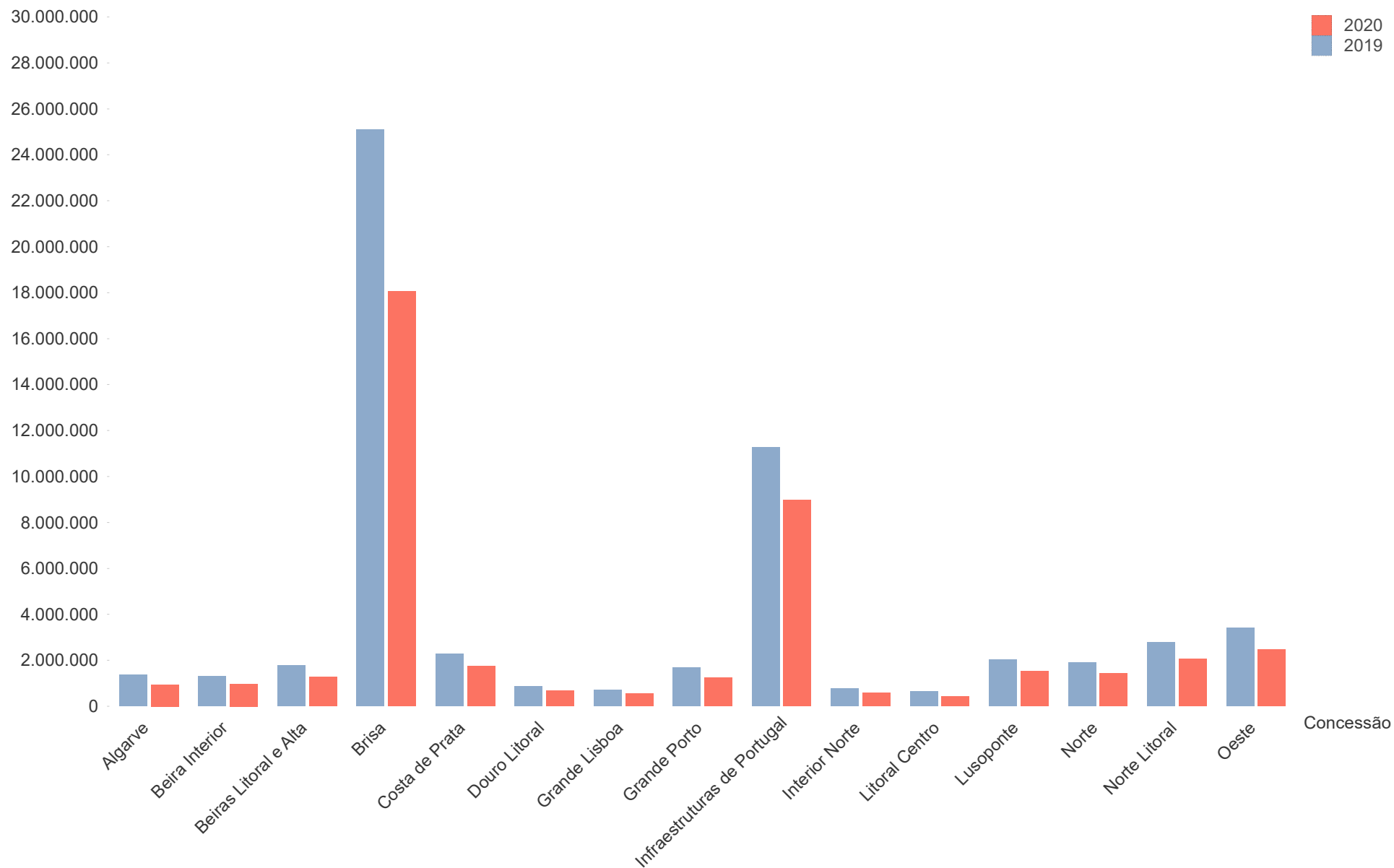
Variação da Circulação Média Diária por Concessão em períodos homólogos - Out



Variação da Circulação Média Diária por Concessão em períodos homólogos - Nov



Variação da Circulação Média Diária por Concessão em períodos homólogos - Dez



Avenida Elias Garcia, 103 • 1050-098 Lisboa  
[www.imt-ip.pt](http://www.imt-ip.pt) • [imt@imt-ip.pt](mailto:imt@imt-ip.pt)

