

RELATÓRIO DE TRÁFEGO NA REDE NACIONAL DE AUTOESTRADAS 4º Trimestre de 2021



FICHA TÉCNICA

Título: Relatório de Tráfego
na Rede Nacional de Autoestradas

Edição: 4º Trimestre de 2021

Editor: Instituto da Mobilidade e dos Transportes, I.P. (**IMT, I.P.**)

Avenida Elias Garcia, 103

1050-098 Lisboa

www.imt-ip.pt

imt@imt-ip.pt

Coordenação Direção de Serviços de Gestão de Contratos de Concessões (**DSGCC**);

Técnica: Direção de Serviços de Sistemas de Informação (**DSSI**).

Fonte: Dados de tráfego fornecidos pelas concessionárias rodoviárias no âmbito das obrigações contratuais de informação

Processamento: Estatísticas de Tráfego elaboradas automaticamente a partir de:

- Sistema de Monitorização, Análise e Recenseamento de Tráfego (**SMART**);
- Sistema de Informação Geográfica (**SIG**).

Data edição: Fevereiro de 2022

ÍNDICE

A – Tráfego Médio Diário Mensal por Autoestrada	1
B – Tráfego Médio Diário Mensal por Concessão	60
C – Variação do Tráfego Médio Diário Mensal	77
D – Variação da Circulação Diária Mensal	86

Notas: A informação de tráfego na rede da EP, SA está incompleta por falta de fornecimento de alguns dados por parte da concessionária.

Os valores das médias ponderadas de TMDM assinalados a azul não incluem os sublanços com falta de dados (N/D).

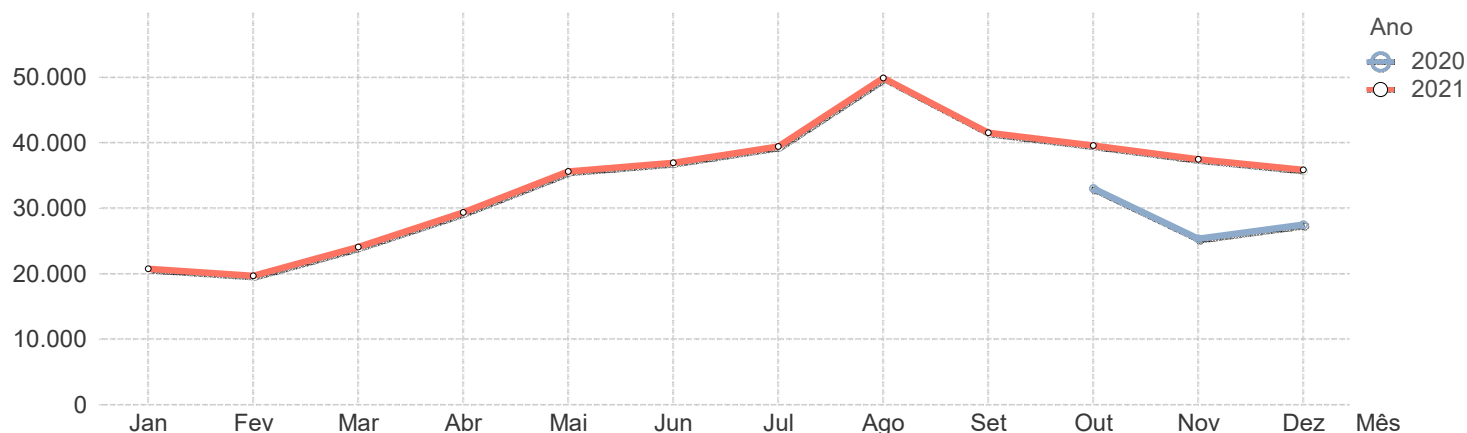
Os valores das médias ponderadas de TMDM assinalados a verde foram revistos pela concessionária.

Os valores das médias ponderadas de TMDM assinalados a laranja são provisórios.

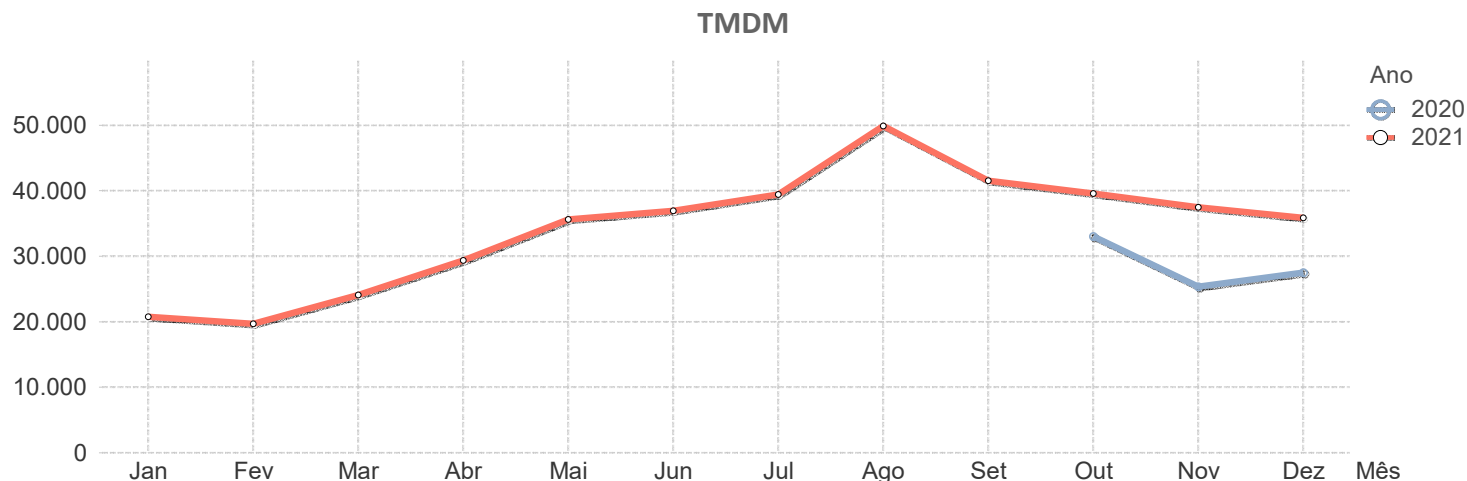
Estatística de Tráfego na Rede Nacional de Autoestradas

		A1														
		2020			2021											
Sublanço	..	Out	Nov	Dez	Jan	Fev	Mar	Abr	Mai	Jun	Jul	Ago	Set	Out	Nov	Dez
Sacavém – S. João da Talha	..	88.195	75.840	77.720	62.631	61.428	72.922	83.436	95.745	92.095	94.005	97.150	100.707	98.831	98.010	93.270
S. João da Talha – Stª Iria de Azóia (A1/IC2)	..	80.773	69.144	71.040	56.986	55.996	66.583	76.318	87.904	84.535	86.530	90.326	92.708	90.915	89.913	85.622
Stª Iria de Azóia (A1/IC2) – Alverca (A1/A9)	..	75.465	63.799	65.661	52.017	49.967	60.035	70.129	81.179	77.832	79.224	83.273	86.510	85.175	84.432	79.079
Alverca (A1/A9) – Vila Franca de Xira II	..	58.414	48.525	50.774	39.293	37.940	45.838	54.236	62.966	60.722	62.253	67.403	68.643	68.219	66.420	62.718
Vila Franca de Xira II – Vila Franca de Xira I	..	59.217	49.394	51.528	40.272	39.181	47.294	55.787	64.080	61.559	63.123	68.350	69.185	69.035	67.085	63.330
Vila Franca de Xira I – Castanheira do Ribatejo	..	47.543	38.740	41.460	31.399	30.477	37.345	44.216	51.547	50.525	52.532	58.238	56.445	55.575	54.036	51.693
Castanheira do Ribatejo – A1/A10	..	46.764	37.980	40.836	30.809	29.924	36.447	43.328	50.633	49.505	51.694	57.788	55.659	54.704	53.240	50.992
A1/A10 – Carregado	..	55.419	44.367	48.084	35.866	34.699	42.567	50.693	59.535	59.302	62.000	70.329	66.326	64.835	63.117	60.158
Carregado – Aveiras de Cima	..	39.972	30.568	34.285	24.551	23.695	29.385	35.787	42.993	42.832	45.483	54.953	48.773	47.672	45.887	44.008
Aveiras de Cima – Cartaxo	..	30.294	22.687	26.175	17.844	16.951	21.513	26.950	33.087	33.136	35.394	44.451	37.917	37.077	35.387	34.033
Cartaxo – Santarém	..	30.865	23.213	26.710	18.340	17.389	22.014	27.545	33.689	33.831	36.096	45.164	38.522	37.723	36.086	34.680
Santarém – A1/A15	..	32.775	24.192	27.810	19.145	18.229	23.038	29.096	35.895	38.051	41.767	55.092	43.226	40.223	37.871	36.354
A1/A15 – Torres Novas (A1/A23)	..	30.565	22.209	25.859	17.660	16.794	21.309	26.990	33.435	35.414	39.150	52.678	40.722	37.829	35.416	34.124
Torres Novas (A1/A23) – Fátima	..	21.107	15.144	17.314	12.141	11.370	14.348	18.408	23.232	25.032	27.476	38.008	28.967	26.458	24.258	23.176
Fátima – Leiria	..	21.904	15.717	17.854	12.525	11.644	14.588	18.787	24.007	26.234	28.832	42.490	30.453	27.624	24.771	23.974
Leiria – Pombal	..	21.823	15.522	17.475	12.385	11.634	14.611	18.669	23.661	25.995	28.341	41.722	29.964	27.367	24.494	23.561
Pombal – Soure	..	21.886	15.784	17.500	12.470	11.699	14.724	18.746	23.651	25.951	28.299	41.132	29.768	27.603	24.608	23.637
Soure – Condeixa	..	22.075	15.882	17.594	12.576	11.811	14.871	18.916	23.812	26.108	28.540	41.297	29.938	27.869	24.840	23.834

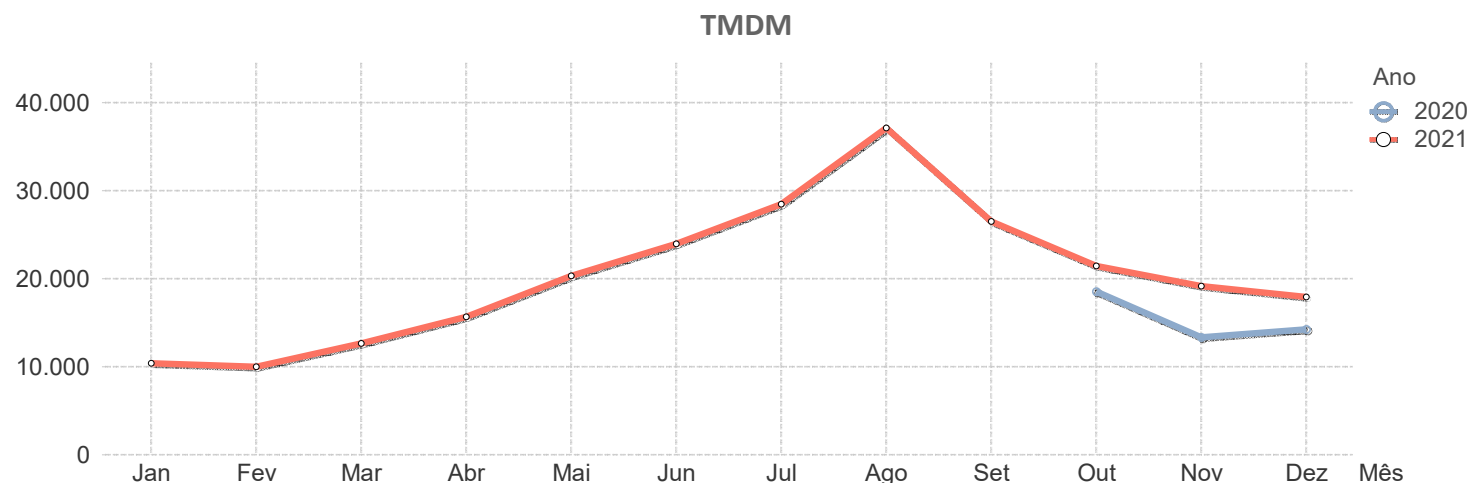
TMDM



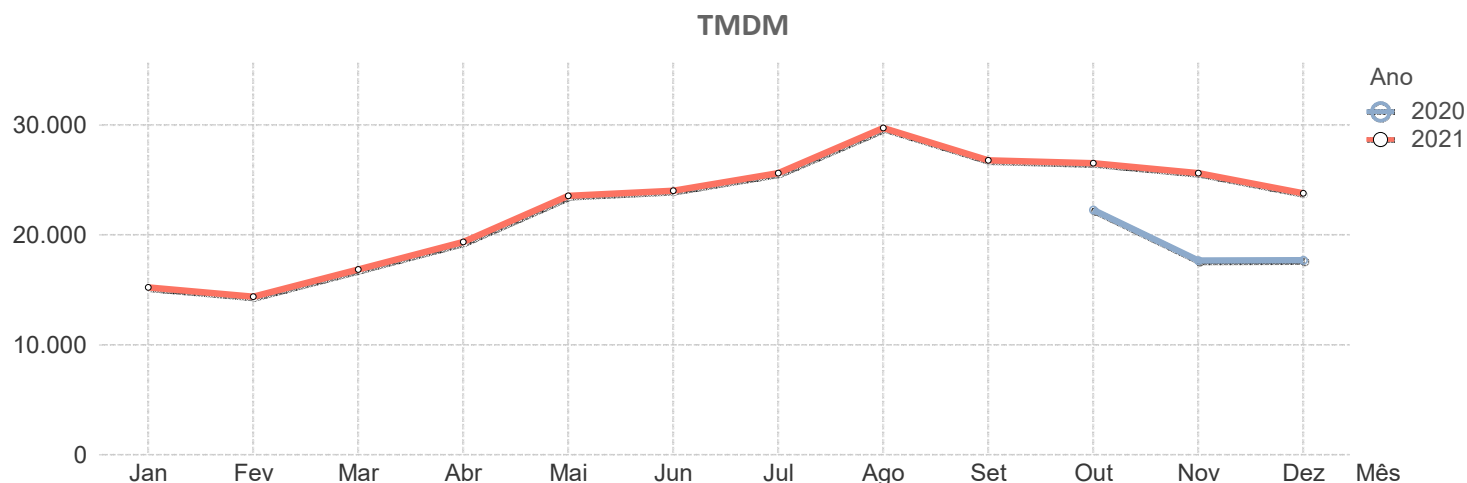
		A1														
		2020			2021											
Sublanço	..	Out	Nov	Dez	Jan	Fev	Mar	Abr	Mai	Jun	Jul	Ago	Set	Out	Nov	Dez
Condeixa – Coimbra Sul	..	24.351	17.787	19.514	14.418	13.789	17.048	21.169	26.245	28.644	31.734	44.651	32.577	30.157	27.475	26.165
Coimbra Sul – Coimbra Norte (A1/A14)	..	23.011	16.656	18.434	13.694	13.186	16.303	20.132	24.910	27.196	29.931	42.742	30.810	28.371	25.831	24.735
Coimbra Norte (A1/A14) – Mealhada	..	24.106	17.748	19.032	14.622	13.793	17.019	20.838	25.791	27.976	29.850	39.959	31.045	29.315	27.195	25.501
Mealhada – Aveiro Sul	..	23.552	17.312	18.603	14.347	13.461	16.556	20.301	25.208	27.226	29.121	38.855	30.231	28.647	26.553	24.955
Aveiro Sul – Albergaria (A1/A25)	..	21.626	15.859	17.144	13.292	12.545	15.307	18.769	23.204	25.118	26.816	36.080	27.811	26.132	24.214	22.920
Albergaria (A1/A25) – Estarreja	..	35.896	27.020	28.809	22.766	21.436	25.867	31.300	38.364	40.780	43.725	56.206	45.215	43.268	40.709	39.384
Estarreja – Feira	..	33.493	25.041	26.880	21.097	19.733	23.847	29.017	35.722	37.959	40.762	53.026	42.538	40.643	38.121	37.077
Feira – Espinho (A1/A41)	..	37.756	28.764	30.755	24.352	22.646	27.092	32.944	40.464	42.568	45.388	56.781	47.512	45.947	43.577	42.788
Espinho (A1/A41) – Feiteira	..	38.724	29.964	32.002	25.783	23.612	28.045	34.404	42.151	43.835	45.837	54.215	48.321	46.953	45.078	44.001
Feiteira – Carvalhos	..	63.481	51.734	53.041	43.932	41.114	48.188	57.452	68.511	70.296	73.177	79.490	74.619	72.560	71.275	69.021
Carvalhos – Jaca	..	39.944	33.170	34.243	27.967	25.898	29.934	35.652	42.151	42.108	43.531	45.712	45.441	44.393	42.815	41.960
Jaca – Santo Ovídio	..	64.157	54.932	56.485	47.602	44.725	51.031	59.328	68.401	67.558	69.511	70.283	72.429	70.776	69.176	67.586
Santo Ovídio – Coimbrões	..	65.482	56.394	57.587	48.844	46.193	52.874	60.859	69.447	68.442	70.831	71.686	71.792	71.261	79.000	69.871
Coimbrões – Canidelo	..	105.392	90.830	89.628	77.987	73.888	85.459	98.088	111.428	108.992	113.803	116.471	116.676	113.804	114.546	110.861
Canidelo – Afurada	..	101.166	87.296	85.785	73.866	69.129	78.913	92.572	106.393	103.319	108.450	111.045	112.234	109.854	111.797	107.133
Afurada – Arrábida	..	101.166	87.296	85.785	73.866	69.129	78.913	92.572	106.393	103.319	108.450	111.045	112.234	109.854	111.797	107.133
Média Ponderada		33.019	25.378	27.505	20.773	19.708	24.073	29.366	35.636	36.925	39.407	49.876	41.513	39.592	37.467	35.857



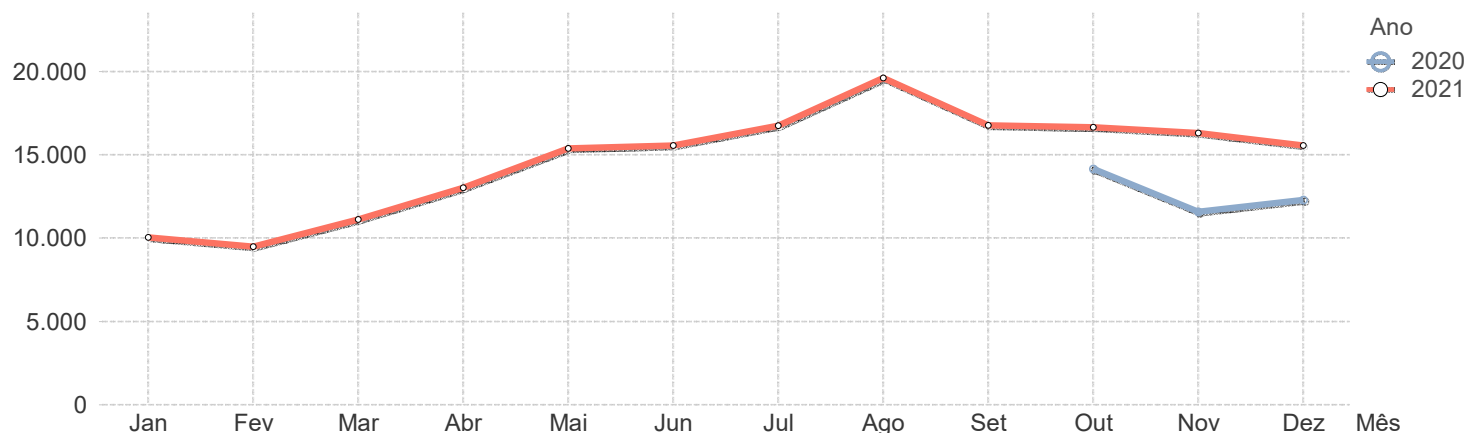
		A2														
		2020			2021											
Sublanço	..	Out	Nov	Dez	Jan	Fev	Mar	Abr	Mai	Jun	Jul	Ago	Set	Out	Nov	Dez
Ponte 25 de Abril	..	127.660	105.699	104.308	83.488	79.551	92.315	116.335	140.403	137.139	142.321	147.795	146.577	141.217	136.178	127.944
Almada – Fogueteiro	..	75.998	64.348	65.207	51.517	50.324	59.989	70.991	84.280	81.793	84.130	88.106	86.927	83.349	81.842	79.105
Fogueteiro – Coina	..	31.757	25.817	26.696	19.969	19.099	23.323	28.547	35.187	34.621	36.493	39.713	37.813	36.226	34.832	33.452
Coina – Palmela	..	28.278	22.857	23.124	17.717	16.893	20.684	25.422	31.405	31.618	33.552	36.856	33.757	32.261	30.360	28.465
Palmela – A2/A12	..	29.302	24.034	24.321	18.567	17.590	21.486	26.278	32.379	32.839	34.764	38.040	34.669	33.248	31.416	29.379
A2/A12 – Marateca	..	20.809	14.506	16.206	11.065	10.848	14.345	17.710	23.288	26.304	30.818	38.153	29.171	25.439	22.200	21.095
Marateca – A2/A6/A13	..	19.476	13.540	15.191	10.351	10.133	13.429	16.569	21.987	24.980	29.262	36.507	27.631	24.076	20.882	19.847
A2/A6/A13 – Alcácer do Sal	..	15.974	10.215	11.513	7.905	7.777	10.555	13.039	17.717	23.256	29.410	40.897	25.687	18.999	15.782	14.571
Alcácer do Sal – Grândola Norte	..	14.071	8.957	10.136	6.934	6.733	9.118	11.326	15.254	20.347	25.993	36.770	23.034	16.765	14.042	12.955
Grândola Norte – Grândola Sul	..	10.659	6.491	7.452	5.012	4.802	6.573	8.211	11.354	15.762	20.575	30.080	18.104	12.623	10.552	9.602
Grândola Sul – Aljustrel	..	8.081	4.514	5.307	3.511	3.293	4.606	5.893	8.594	12.926	17.371	26.440	14.886	9.656	7.830	7.029
Aljustrel – Castro Verde	..	8.013	4.462	5.261	3.473	3.244	4.538	5.798	8.501	12.888	17.288	26.417	14.791	9.518	7.697	6.909
Castro Verde – Almodôvar	..	8.759	4.973	5.895	3.835	3.573	4.942	6.379	9.362	13.971	18.633	28.167	15.961	10.434	8.464	7.712
Almodôvar – S. B. Messines	..	9.036	5.200	6.154	3.975	3.723	5.133	6.605	9.660	14.286	18.988	28.597	16.305	10.769	8.780	8.029
S. B. Messines – Paderne (A22)	..	8.771	5.101	5.954	3.880	3.612	4.934	6.373	9.360	13.883	18.524	27.853	15.930	10.497	8.521	7.732
Média Ponderada		18.553	13.331	14.253	10.408	9.999	12.650	15.670	20.319	23.949	28.463	37.122	26.496	21.455	19.177	17.939



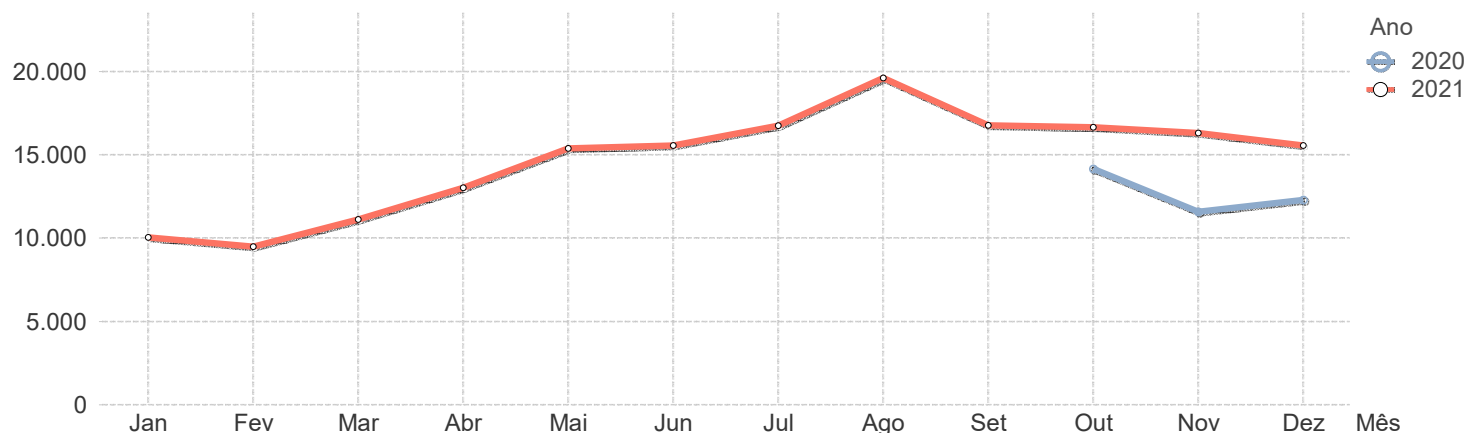
		A3														
		2020			2021											
Sublanço	..	Out	Nov	Dez	Jan	Fev	Mar	Abr	Mai	Jun	Jul	Ago	Set	Out	Nov	Dez
Porto (VCI) – EN 12	..	90.998	76.450	76.380	65.718	63.405	73.215	84.500	97.024	97.197	100.214	104.502	104.164	101.447	101.978	95.721
EN 12 – Águas Santas (A3/A4)	..	115.570	97.787	98.263	85.070	81.236	93.047	107.570	123.190	122.684	125.707	128.100	131.145	129.326	130.512	122.205
Águas Santas (A3/A4) – Maia	..	66.583	55.827	55.162	47.975	46.062	53.460	61.440	70.209	69.859	72.486	74.450	75.603	74.816	74.946	69.478
Maia – Santo Tirso	..	51.807	42.104	42.120	36.311	34.306	40.219	46.724	54.524	54.588	57.516	61.765	60.907	60.431	59.810	55.550
Santo Tirso – Famalicão	..	44.537	36.378	36.498	31.547	29.813	35.005	40.662	47.568	47.656	50.575	55.351	53.180	52.575	51.756	48.001
Famalicão – Cruz	..	22.568	17.814	17.960	15.266	14.400	17.088	19.980	24.038	24.645	26.596	30.810	27.674	27.192	26.320	24.333
Cruz – Braga Sul	..	20.753	16.334	16.560	13.927	13.015	15.563	18.378	22.274	22.898	24.772	29.010	25.917	25.478	24.639	22.750
Braga Sul – Braga Poente	..	8.749	6.565	6.752	5.728	5.483	6.597	7.468	9.510	10.214	11.353	15.313	11.487	11.263	10.295	9.602
Braga Poente – EN 201	..	7.991	5.580	5.914	4.825	4.498	5.427	6.254	8.611	9.358	10.495	15.398	10.652	10.410	9.193	8.731
EN 201 – Ponte de Lima Sul	..	8.846	6.190	6.462	5.273	4.896	5.861	6.828	9.498	10.212	11.337	16.423	11.560	11.379	10.166	9.525
Ponte de Lima Sul – Ponte de Lima Norte	..	11.262	8.361	8.566	7.152	6.622	7.846	9.234	11.956	12.566	13.856	19.207	13.998	13.938	12.855	11.996
Ponte de Lima Norte – EN 303	..	6.603	4.397	4.489	3.788	3.493	4.142	4.536	6.802	7.352	8.160	11.627	8.655	8.781	7.687	7.063
EN 303 – Valença (Sul)	..	6.374	4.224	4.314	3.645	3.336	3.932	4.309	6.554	7.082	7.832	11.166	8.333	8.515	7.433	6.799
Valença (Sul) – Valença	..	13.884	10.716	9.191	9.400	8.812	9.721	8.930	13.365	14.434	15.782	20.182	16.584	16.972	15.600	14.191
Valença – Fronteira	..	13.506	11.102	9.508	6.195	5.969	7.339	6.812	13.268	13.437	13.269	18.243	15.131	15.486	16.102	12.946
Média Ponderada	..	22.287	17.670	17.721	15.223	14.392	16.864	19.377	23.554	24.045	25.621	29.736	26.802	26.544	25.635	23.810



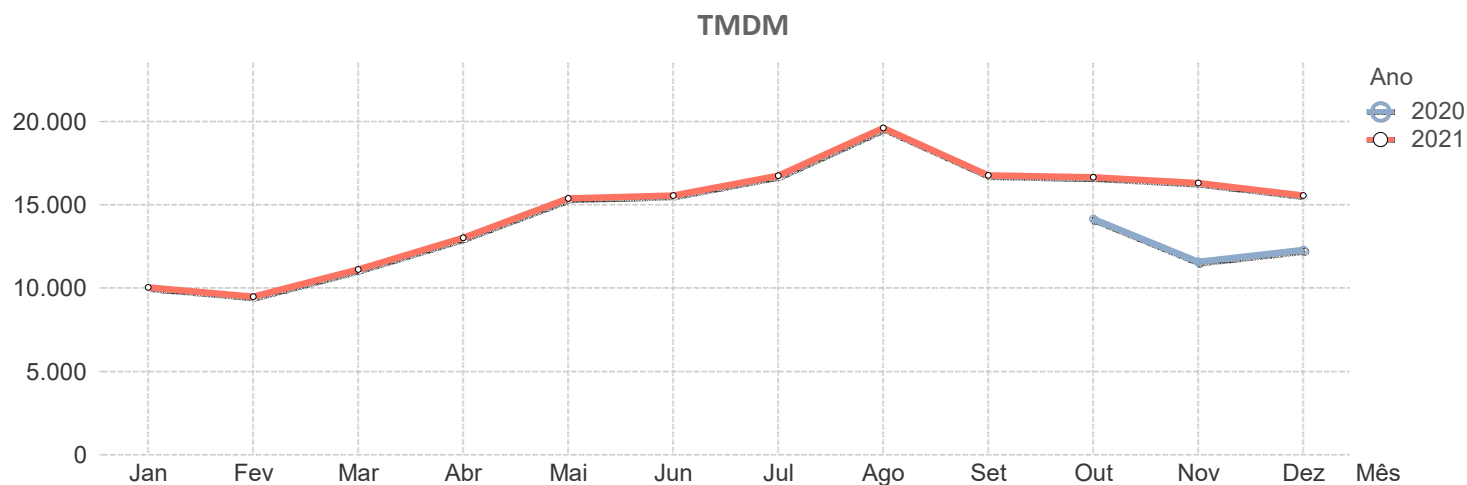
		A4														
		2020			2021											
Sublanço	..	Out	Nov	Dez	Jan	Fev	Mar	Abr	Mai	Jun	Jul	Ago	Set	Out	Nov	Dez
Matosinhos – Sendim		43.283	33.117	34.510	29.816	26.363	27.781	31.166	33.344	40.616	40.509	37.420	42.745	44.859	46.931	43.884
Sendim – Guifões		58.259	43.828	46.024	38.437	33.634	39.145	44.719	47.107	57.073	55.522	53.589	58.337	60.392	62.125	58.527
Guifões – Custóias		58.259	43.828	46.024	38.437	33.634	39.145	44.719	47.107	57.073	55.522	53.589	58.337	60.392	62.125	58.527
Custóias – Via Norte		41.421	34.675	38.198	30.403	25.748	30.270	37.900	45.852	46.317	49.089	49.210	52.324	52.862	53.388	50.983
Via Norte – Ponte da Pedra		38.592	32.416	35.383	28.563	24.641	28.976	35.503	42.815	43.213	45.783	46.004	48.897	49.655	50.126	47.362
Ponte da Pedra – Águas Santas (A3/A4)		47.260	40.012	42.325	35.185	31.554	36.909	44.062	51.814	51.151	53.594	53.042	56.008	57.161	58.226	54.996
Águas Santas (A3/A4) – Ermesinde		74.600	63.307	64.843	55.191	52.200	59.905	70.443	82.454	82.188	84.312	88.264	86.448	86.336	85.700	81.696
Ermesinde – Valongo		39.612	33.616	34.431	29.306	27.717	31.809	37.405	43.782	43.641	44.769	46.867	45.903	45.843	45.506	43.380
Valongo – Campo		36.956	30.993	32.079	27.207	25.832	29.709	34.900	40.835	40.760	42.106	44.353	42.722	42.919	43.001	40.565
Campo – A4/A41		36.378	30.004	31.673	26.427	25.421	29.597	34.605	40.654	40.914	43.172	47.913	43.229	42.294	41.693	39.767
A4/A41 – Baltar		36.378	30.004	31.673	26.427	25.421	29.597	34.605	40.654	40.914	43.172	47.913	43.229	42.294	41.693	39.767
Baltar – Paredes		31.407	25.698	27.405	22.608	21.727	25.396	29.832	35.167	35.439	37.610	42.509	37.614	36.644	36.019	34.342
Paredes – Guilhufe		27.643	22.500	24.082	19.760	18.995	22.318	26.228	31.061	31.324	33.473	38.379	33.333	32.360	31.679	30.185
Guilhufe – Penafiel		27.911	22.617	24.262	19.963	19.144	22.302	26.188	30.948	31.225	33.125	37.828	33.264	32.427	31.969	30.455
Penafiel – Castelões (A4/A11)		23.398	18.840	20.264	16.540	16.084	18.794	22.181	26.243	26.519	28.555	33.504	28.323	27.422	26.424	25.511
Castelões (A4/A11) – Amarante Poente		17.368	13.561	14.792	11.768	11.332	13.427	16.207	19.433	19.538	21.873	27.210	21.461	20.796	19.865	19.033
Amarante Poente – Amarante (Margem E...)		21.754	17.559	18.795	15.155	14.608	17.362	20.832	24.751	24.522	26.567	31.587	25.632	25.287	24.292	23.464
Amarante (Margem Esqª) – Gerales		20.854	16.763	17.967	14.381	13.871	16.488	19.845	23.696	23.448	25.466	30.452	24.679	24.361	23.295	22.483

TMDM


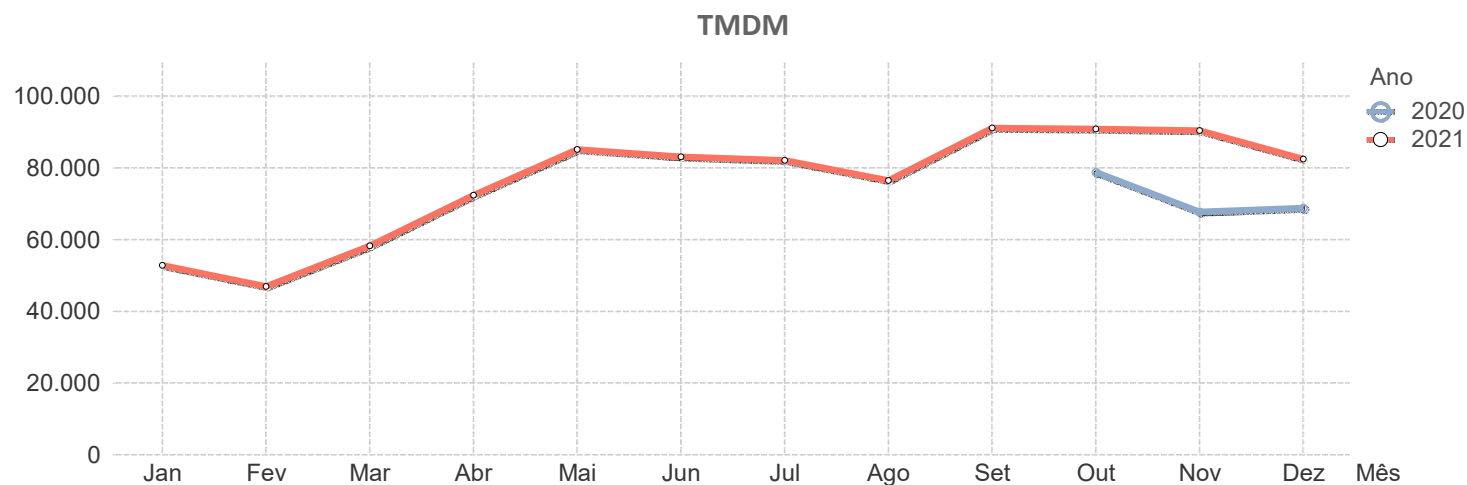
		A4														
		2020			2021											
Sublanço	..	Out	Nov	Dez	Jan	Fev	Mar	Abr	Mai	Jun	Jul	Ago	Set	Out	Nov	Dez
Geraldes – Padronelo		17.033	16.187	17.099	13.059	13.889	16.706	19.660	23.654	23.838	25.297	30.695	25.415	23.187	22.067	23.204
Padronelo – Ligação ao IP4		14.585	11.144	12.814	10.047	9.250	11.332	13.338	16.048	16.173	18.336	23.017	18.984	18.227	17.629	16.725
Ligação ao IP4 – Campeã		10.908	8.252	9.640	7.576	7.013	8.432	9.955	12.007	12.055	13.612	17.160	14.366	13.596	13.304	12.577
Campeã – Parada de Cunhos		11.496	8.927	9.790	7.727	7.251	8.705	10.082	12.218	12.282	13.689	17.199	14.633	13.720	13.288	12.376
Parada de Cunhos – Vila Real Sul		9.144	7.256	7.901	6.148	5.977	7.233	8.431	10.072	10.266	11.782	14.575	11.479	11.508	10.792	10.443
Vila Real Sul – A4/A24		9.297	7.331	8.118	6.197	6.046	7.329	8.606	10.333	10.338	11.858	15.605	11.611	11.639	10.931	10.756
A4/A24 – Vila Real Nascente		7.816	6.323	6.934	5.308	5.213	6.231	7.260	8.531	8.537	9.527	12.538	9.275	9.347	8.871	8.750
Vila Real Nascente – Lames		11.116	9.218	10.244	7.855	7.866	9.322	10.819	12.502	12.452	13.689	17.496	13.465	13.492	12.609	12.709
Lames – Justes		10.841	8.750	9.503	7.293	7.093	8.462	9.947	11.635	11.642	12.791	16.483	12.505	12.385	12.071	11.879
Justes – Pópulo		10.240	8.245	8.933	6.851	6.636	7.926	9.300	10.911	10.956	12.003	15.539	11.817	11.995	11.420	11.200
Pópulo – Murça		7.386	6.064	6.402	5.043	4.817	5.696	6.689	7.880	7.821	8.686	11.280	8.402	8.580	8.252	8.027
Murça – Palheiros		6.285	5.157	5.424	4.271	4.080	4.815	5.685	6.755	6.651	7.442	9.725	7.120	7.280	6.956	6.509
Palheiros – Franco		6.246	5.128	5.397	4.235	4.051	4.766	5.604	6.679	6.597	7.371	9.665	7.062	7.221	6.902	6.735
Franco – Lamas de Orelhão		6.364	5.263	5.539	4.388	4.216	4.936	5.755	6.821	6.760	7.530	9.816	7.181	7.326	7.041	6.868
Lamas de Orelhão – Mirandela Poente		6.767	5.681	5.941	4.742	4.533	5.344	6.208	7.255	7.190	8.044	10.427	7.471	7.787	7.437	7.241
Mirandela Poente – Mirandela Norte		5.059	4.242	4.409	3.600	3.494	4.082	4.619	5.429	5.441	6.132	8.245	5.720	5.884	5.695	5.470
Mirandela Norte – Romeu		5.700	4.806	4.802	4.004	3.797	4.439	5.112	6.018	6.072	6.750	8.797	6.305	6.493	6.276	5.929
Romeu – Amendoeira		5.644	4.755	4.762	3.971	3.763	4.375	5.038	5.955	6.008	6.698	8.743	6.247	6.427	6.201	5.871

TMDM


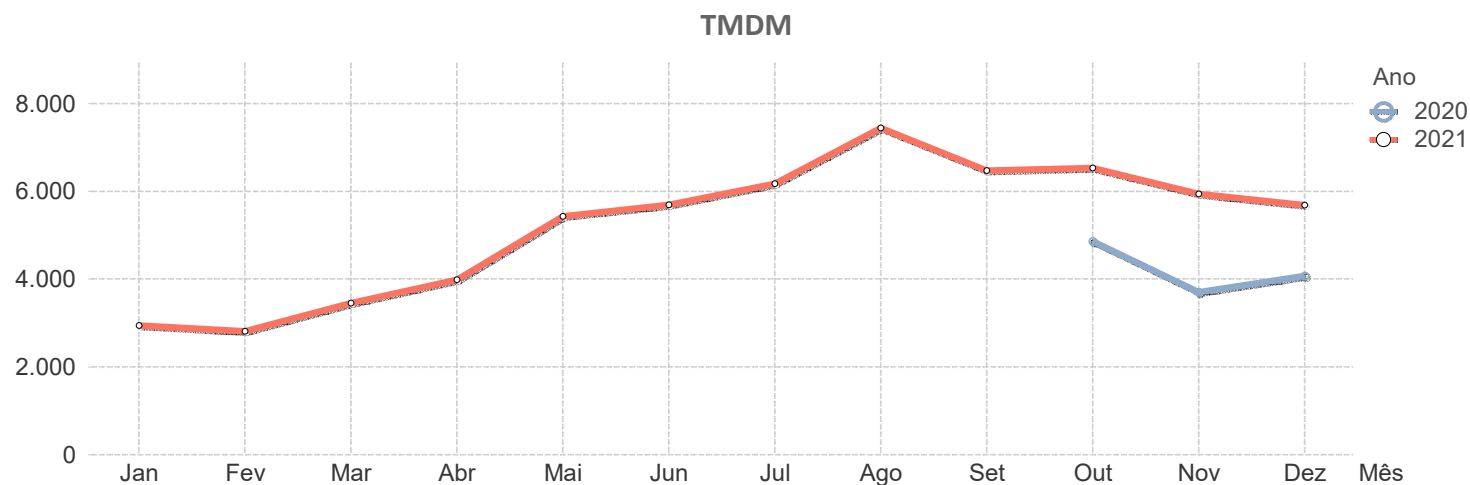
		A4														
		2020			2021											
Sublanço	..	Out	Nov	Dez	Jan	Fev	Mar	Abr	Mai	Jun	Jul	Ago	Set	Out	Nov	Dez
Amendoeira – Lamas de Podence		5.431	4.675	4.521	3.824	3.590	4.146	4.785	5.741	5.873	6.744	9.078	6.097	6.225	5.976	5.564
Lamas de Podence – Azibo		5.829	4.956	4.862	4.074	3.868	4.514	5.146	6.222	6.384	7.474	10.058	6.616	6.696	6.425	5.982
Azibo – Quintela de Lapaças		5.743	4.921	4.852	4.062	3.822	4.421	5.082	6.105	6.151	6.799	8.827	6.403	6.619	6.401	5.941
Quintela de Lapaças – Vale de Nogueira		5.565	4.752	4.664	3.948	3.673	4.244	4.894	5.900	5.928	6.511	8.355	6.173	6.372	6.181	5.709
Vale de Nogueira – Santa Comba de Rossas		6.002	5.164	5.137	4.355	4.078	4.722	5.394	6.400	6.386	6.998	8.944	6.698	6.866	6.645	6.274
Santa Comba de Rossas – Mós		6.268	5.409	5.369	4.565	4.292	4.968	5.656	6.661	6.654	7.267	9.306	6.976	7.155	6.925	6.507
Mós – Bragança Poente		7.319	6.466	6.352	5.431	5.175	6.022	6.709	7.761	7.743	8.405	10.771	8.053	8.238	8.137	7.585
Bragança Poente – Bragança Sul		1.519	1.258	1.240	1.152	1.113	1.248	1.303	1.628	1.621	2.069	3.049	1.928	1.945	1.790	1.648
Bragança Sul – Bragança Nascente		2.125	1.804	1.780	1.613	1.571	1.787	1.704	2.266	2.242	2.755	3.818	2.377	2.494	2.354	2.186
Bragança Nascente – Rio Frio		3.365	2.824	2.896	2.483	2.370	2.740	2.867	3.585	3.537	4.199	5.773	3.852	4.069	3.795	3.562
Rio Frio – Quintanilha		2.162	1.769	1.808	1.621	1.337	1.509	1.522	2.369	2.116	2.872	3.944	2.575	2.753	2.573	2.294
Quintanilha – Quintanilha (Fronteira)		2.007	1.638	1.666	1.313	3	1	0	2.203	1.923	2.656	3.664	2.405	2.498	2.435	2.146
Média Ponderada		14.162	11.591	12.292	10.054	9.495	11.114	13.032	15.391	15.554	16.754	19.612	16.773	16.654	16.303	15.569



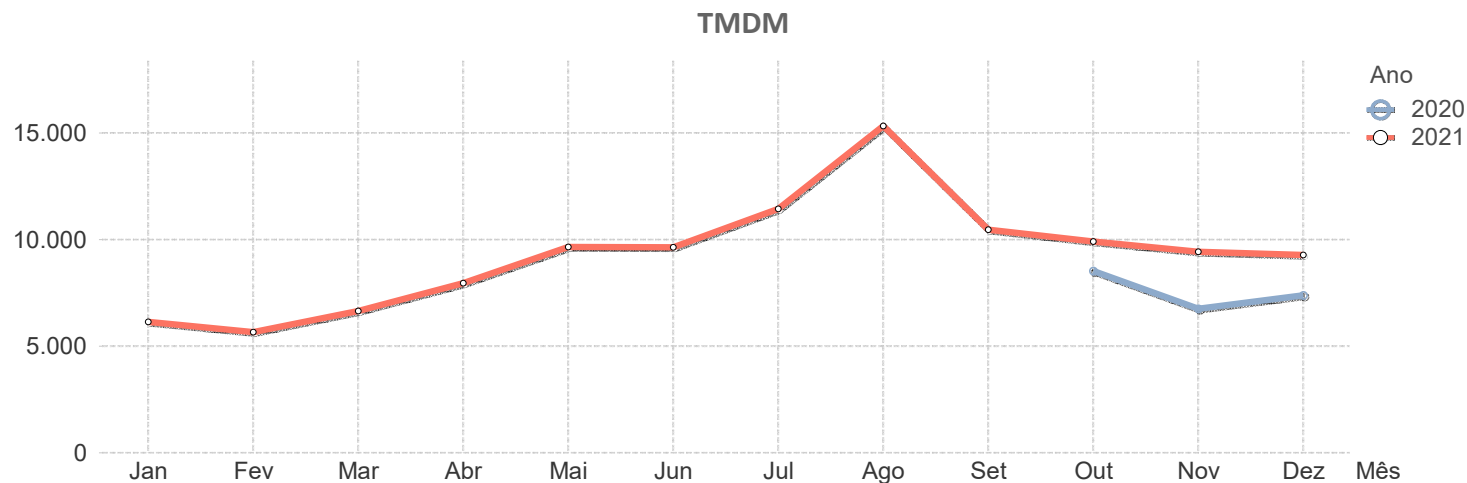
		A5														
		2020			2021											
Sublanço	..	Out	Nov	Dez	Jan	Fev	Mar	Abr	Mai	Jun	Jul	Ago	Set	Out	Nov	Dez
Viaduto Duarte Pacheco – Cruz das Oliveiras	..	117.329	100.747	99.118	78.201	71.791	86.434	104.574	122.671	118.470	117.796	111.486	129.344	128.764	129.542	119.143
Cruz das Oliveiras – Monsanto	..	116.931	100.458	98.916	77.851	71.365	85.958	104.253	122.599	119.083	119.093	112.541	131.138	129.696	129.522	118.623
Monsanto – Miraflores (A5/IC17)	..	75.601	64.282	63.275	49.622	43.896	54.177	67.256	79.235	76.132	74.004	66.222	82.190	82.272	82.121	73.518
Miraflores (A5/IC17) – Linda-a-Velha	..	132.339	113.219	112.768	87.933	78.809	97.687	120.065	140.934	136.590	134.960	124.297	148.090	147.539	147.690	133.229
Linda-a-Velha – Estádio Nacional	..	120.606	102.755	103.143	79.550	70.891	89.090	110.869	129.973	126.462	125.532	115.299	136.456	136.517	136.666	124.851
Estádio Nacional – Oeiras	..	104.623	89.930	92.797	70.303	62.680	77.713	96.641	113.625	111.323	110.814	102.682	124.070	123.646	123.692	113.091
Oeiras – Carcavelos	..	71.860	61.858	64.396	48.314	42.886	53.579	66.983	79.298	77.724	76.926	72.266	85.725	85.006	84.203	77.099
Carcavelos – Estoril	..	47.845	41.316	43.037	32.009	27.636	34.934	44.270	52.935	52.169	50.569	47.877	57.445	57.543	56.736	51.665
Estoril – Alcabideche	..	37.979	33.316	34.866	26.878	22.329	28.306	35.898	42.286	41.517	40.368	37.761	45.722	46.235	44.776	40.834
Alcabideche – Alvide	..	41.643	36.820	37.566	29.321	26.027	32.669	39.936	45.710	44.973	43.496	40.461	48.443	48.301	47.052	43.199
Alvide – Cascais	..	32.989	28.559	29.460	22.763	20.579	25.977	31.608	36.220	35.643	34.649	32.698	38.658	38.197	36.941	33.964
Média Ponderada	..	78.801	67.741	68.862	52.824	46.965	58.338	72.362	85.169	83.129	82.087	76.496	91.131	90.879	90.389	82.503



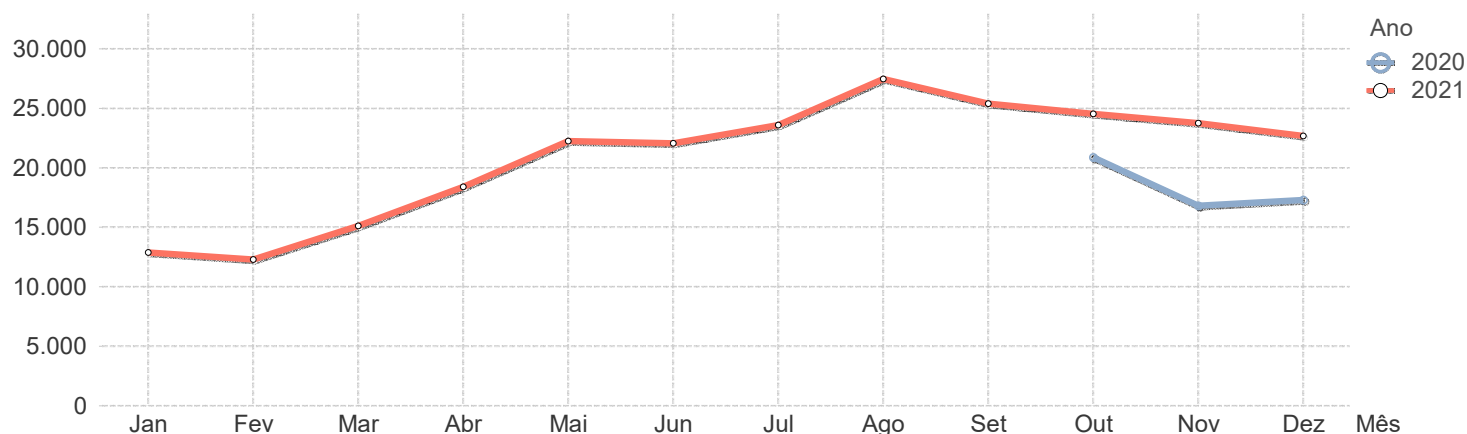
		A6														
		2020			2021											
Sublanço	..	Out	Nov	Dez	Jan	Fev	Mar	Abr	Mai	Jun	Jul	Ago	Set	Out	Nov	Dez
A2/A6/A13 – Vendas Novas	..	8.024	6.073	6.697	4.704	4.583	5.774	6.984	9.004	9.140	9.870	11.559	10.364	10.321	9.426	9.147
Vendas Novas – Montemor-o-Novo Poente	..	7.355	5.558	6.174	4.319	4.201	5.274	6.378	8.263	8.426	9.069	10.718	9.593	9.574	8.728	8.462
Montemor-o-Novo Poente – Montemor-o-...	..	6.749	5.059	5.574	3.968	3.853	4.825	5.791	7.513	7.724	8.351	9.861	8.823	8.858	8.063	7.812
Montemor-o-Novo Nascente – Évora Poente	..	5.780	4.273	4.734	3.360	3.195	4.008	4.842	6.381	6.623	7.221	8.644	7.653	7.686	6.892	6.723
Évora Poente – Évora Nascente	..	2.674	1.990	2.241	1.648	1.569	1.946	2.211	3.048	3.273	3.689	4.651	3.728	3.803	3.323	3.350
Évora Nascente – Estremoz	..	3.418	2.584	2.867	2.116	2.017	2.473	2.836	3.807	4.152	4.634	5.760	4.763	4.800	4.287	4.249
Estremoz – Borba	..	2.452	1.825	2.032	1.526	1.415	1.721	1.919	2.731	3.047	3.435	4.475	3.535	3.624	3.158	3.159
Borba – Elvas Poente	..	2.369	1.779	1.996	1.496	1.367	1.657	1.805	2.667	3.005	3.356	4.391	3.482	3.591	3.157	3.103
Elvas Poente – EN246	..	4.378	3.639	3.676	3.002	2.967	3.386	3.468	4.837	5.157	5.463	6.524	5.756	5.773	5.482	4.899
EN246 – Elvas Central	..	5.108	4.279	4.360	3.484	3.493	4.005	4.062	5.728	6.049	6.310	7.369	6.591	6.835	6.235	5.655
Elvas Central – Elvas Nascente	..	5.268	4.431	4.487	3.639	3.595	4.079	4.058	5.913	6.319	6.558	7.633	6.828	6.960	6.802	5.731
Elvas Nascente – Caia	..	9.029	7.230	7.882	5.529	4.687	5.400	5.462	10.054	10.267	10.285	11.595	11.163	11.568	11.334	9.291
Caia – Fronteira do Caia	..	8.926	7.147	7.767	5.460	5.192	6.057	6.125	9.926	10.126	10.155	11.439	10.992	11.373	11.130	8.948
Média Ponderada	..	4.860	3.704	4.075	2.946	2.811	3.454	3.986	5.435	5.697	6.176	7.443	6.471	6.531	5.939	5.687



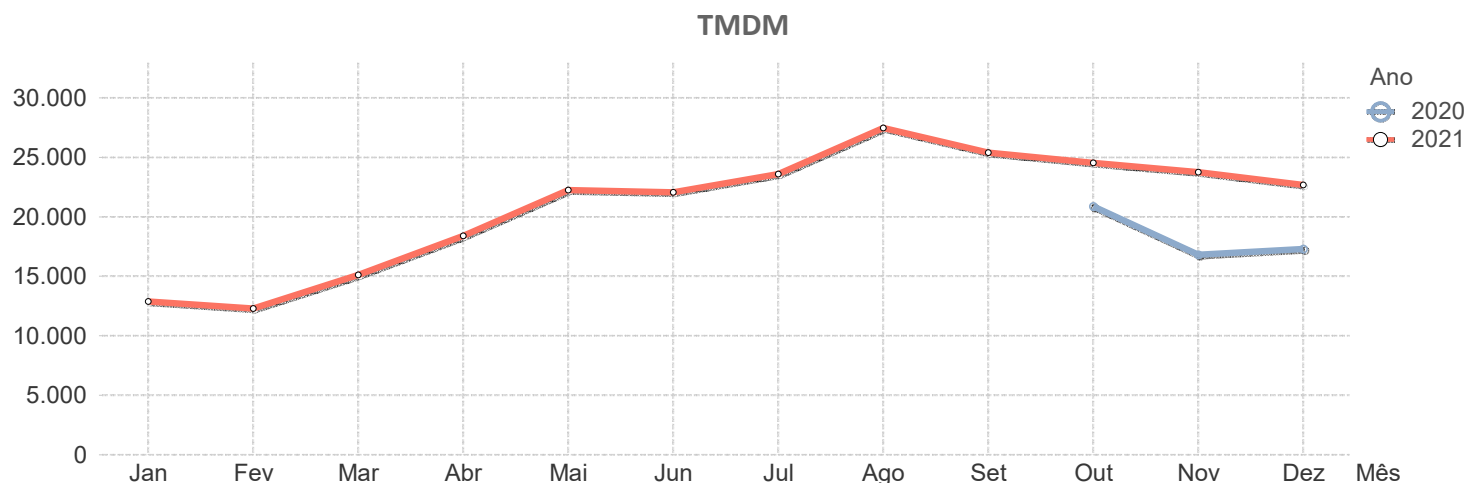
		A7														
		2020			2021											
Sublanço	..	Out	Nov	Dez	Jan	Fev	Mar	Abr	Mai	Jun	Jul	Ago	Set	Out	Nov	Dez
Póvoa de Varzim (A28) – EN206	..	7.014	5.502	6.072	4.699	4.359	5.383	7.226	9.153	9.443	11.242	15.346	9.502	8.182	7.798	7.650
EN206 – Famalicão	..	7.448	5.821	6.428	4.998	4.652	5.717	7.612	9.610	9.861	11.689	15.988	9.914	8.537	8.114	7.983
Famalicão – A3/A7	..	18.677	15.858	16.030	13.706	12.988	15.451	18.348	21.319	21.158	22.956	24.959	22.225	21.385	21.316	20.065
A3/A7 – Seide	..	21.481	17.584	18.112	15.683	14.831	17.488	20.684	24.365	24.231	26.772	31.230	26.405	25.364	24.642	23.486
Seide – Ave	..	18.460	15.004	15.549	13.382	12.600	14.916	17.730	21.035	20.907	23.159	27.012	22.802	22.091	21.396	20.278
Ave – Selho	..	16.681	13.654	14.088	12.173	11.467	13.694	16.444	19.600	19.386	21.409	24.518	21.159	20.811	20.200	19.304
Selho – Guimarães Sul	..	12.165	9.876	11.026	8.958	8.105	9.135	10.310	12.380	12.181	14.182	18.692	13.313	12.808	12.350	12.087
Guimarães Sul – Calvos	..	12.061	9.719	10.701	8.834	8.280	9.594	11.042	13.282	13.079	15.132	19.613	14.253	13.892	13.485	13.132
Calvos – Fafe Sul	..	7.015	5.494	6.223	5.183	4.736	5.371	6.049	7.352	7.181	9.026	13.158	8.057	7.754	7.313	7.405
Fafe Sul – Basto	..	5.622	4.298	4.983	4.095	3.662	4.241	4.941	6.060	6.064	7.729	11.656	6.825	6.548	6.036	6.267
Basto – Ribeira de Pena	..	4.713	3.634	4.093	3.487	3.082	3.556	4.107	4.966	4.910	6.470	10.056	5.622	5.406	4.957	5.059
Ribeira de Pena – Vila Pouca de Aguiar (A...	..	3.929	2.931	3.466	2.889	2.467	2.908	3.433	4.185	4.277	5.738	9.006	4.806	4.701	4.236	4.421
Média Ponderada	..	8.519	6.761	7.384	6.145	5.652	6.652	7.961	9.644	9.641	11.438	15.323	10.455	9.907	9.423	9.279



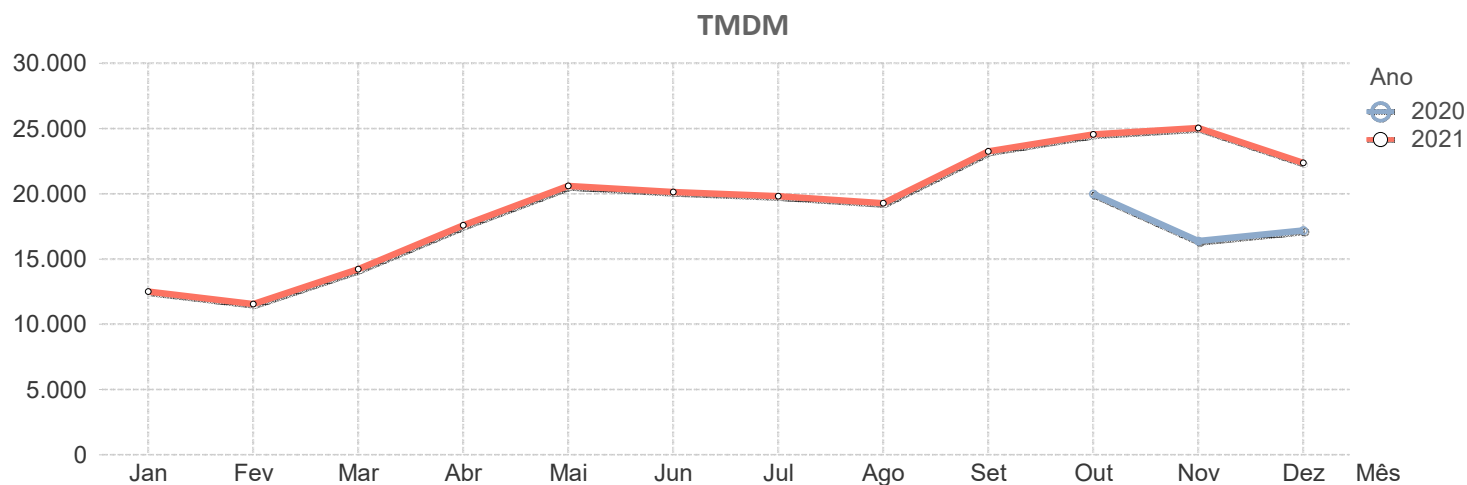
		A8														
		2020			2021											
Sublanço	..	Out	Nov	Dez	Jan	Fev	Mar	Abr	Mai	Jun	Jul	Ago	Set	Out	Nov	Dez
CRIL – Frielas	..	51.982	45.330	45.533	35.876	33.726	39.746	46.493	53.462	51.111	50.890	48.661	55.439	55.689	56.259	52.921
Frielas – Loures	..	80.713	70.349	70.338	56.604	54.049	64.053	73.960	84.594	80.677	82.309	81.070	89.314	88.680	88.866	83.331
Loures – CREL	..	46.183	38.514	39.143	29.928	27.722	33.708	41.325	49.473	47.244	48.275	49.845	54.400	53.687	52.962	49.465
CREL – Lousa	..	51.147	42.425	43.483	33.161	31.453	38.345	46.285	55.256	53.364	55.045	57.492	60.371	59.446	58.768	55.452
Lousa – A8/A21	..	46.638	38.369	39.477	30.029	28.460	34.838	42.325	50.743	49.104	50.838	53.772	55.640	54.588	53.665	50.698
A8/A21 – Enxara	..	25.700	20.495	21.364	15.849	15.271	18.769	22.763	27.765	26.833	28.700	32.281	31.541	30.656	29.687	28.640
Enxara – Torres Vedras Sul	..	24.294	19.321	20.120	14.865	14.288	17.577	21.426	26.143	25.340	27.209	30.860	29.785	28.947	27.960	27.010
Torres Vedras Sul – Torres Vedras Norte	..	19.736	15.493	16.306	11.913	11.459	14.114	17.237	21.154	20.729	22.536	26.437	24.628	23.747	22.661	22.132
Torres Vedras Norte – Ramalhal	..	21.821	17.430	18.207	13.349	12.722	15.617	19.180	23.421	23.058	24.920	29.159	27.012	26.151	25.000	24.424
Ramalhal – Campelos	..	15.788	12.249	12.878	9.232	8.878	10.975	13.558	16.723	16.563	18.100	21.888	19.740	19.139	18.143	17.832
Campelos – Bombarral	..	15.240	11.764	12.353	8.829	8.510	10.533	13.037	16.104	15.997	17.502	21.298	19.072	18.491	17.477	17.193
Bombarral – Delgada	..	18.005	14.211	14.744	10.724	10.390	12.826	15.601	18.955	18.926	20.748	24.945	22.158	21.204	20.271	19.767
Delgada – São Mamede	..	20.152	16.107	16.516	12.071	11.591	14.201	17.540	21.260	21.315	23.368	27.968	24.746	23.820	22.683	21.959
São Mamede – A8/IP6	..	21.110	16.486	17.477	12.855	12.331	15.108	18.546	22.400	22.445	24.511	29.195	25.865	24.883	23.755	22.992
A8/IP6 – Óbidos	..	25.833	20.861	21.453	15.788	15.001	18.309	22.735	27.692	28.242	31.023	37.581	32.923	30.288	28.884	27.345
Óbidos – Arnóia	..	27.006	22.100	22.473	16.537	15.674	19.139	23.735	28.708	29.362	31.936	38.254	32.421	31.176	29.866	28.081
Arnóia – Gaeiras	..	25.980	21.262	21.419	15.932	14.678	18.392	22.780	27.669	27.899	30.049	36.105	31.272	30.029	28.870	27.224
Gaeiras – Caldas da Rainha	..	23.099	18.823	18.304	11.468	10.713	16.690	21.077	25.441	25.461	27.355	32.832	27.962	26.724	25.555	23.303

TMDM


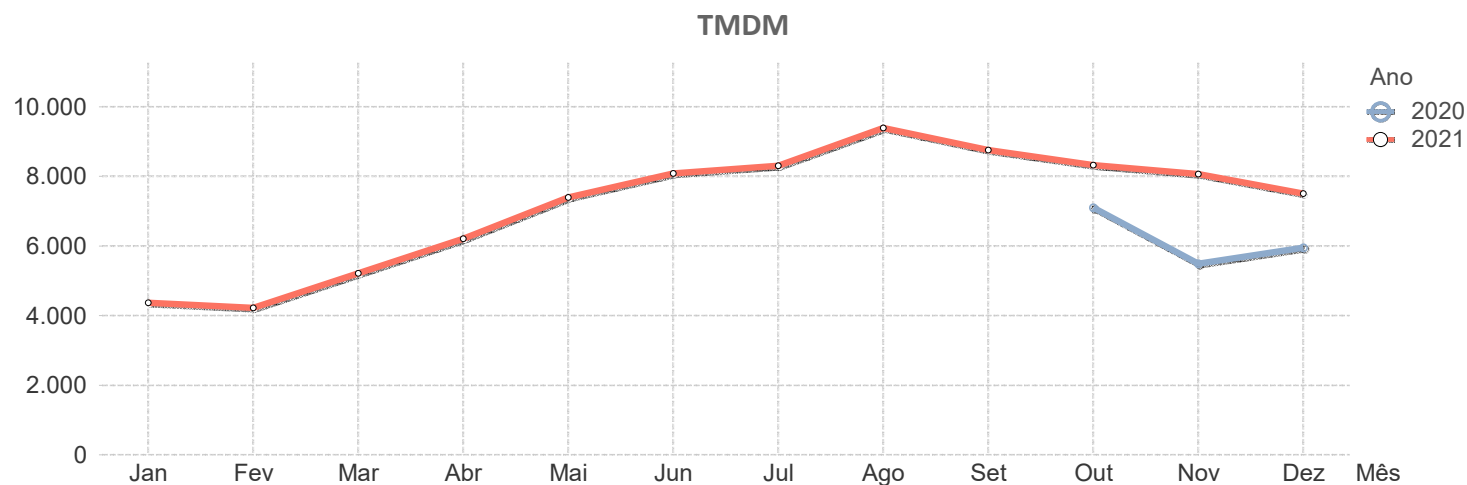
		A8														
		2020			2021											
Sublanço	..	Out	Nov	Dez	Jan	Fev	Mar	Abr	Mai	Jun	Jul	Ago	Set	Out	Nov	Dez
Caldas da Rainha – Zona Industrial das Ca...	..	19.947	16.029	16.239	12.130	11.575	14.185	17.351	21.145	21.596	23.543	28.677	24.230	23.110	22.002	20.866
Zona Industrial das Caldas da Rainha – To...	..	16.073	11.784	12.747	9.430	9.002	10.950	13.653	16.804	17.373	19.086	24.245	19.890	18.909	17.791	17.048
Tornada – Alfeizerão	..	11.454	8.526	8.851	6.389	6.096	7.582	9.461	11.920	12.492	13.844	18.483	14.715	13.915	13.649	12.756
Alfeizerão – Valado dos Frades	..	11.222	8.382	8.677	6.299	6.012	7.436	9.292	11.654	12.225	13.448	17.966	14.321	13.559	12.798	12.396
Valado dos Frades – Pataias	..	10.496	8.041	8.326	6.107	5.834	7.209	8.966	11.248	11.928	13.152	18.316	13.871	12.873	12.078	11.571
Pataias – Marinha Grande Sul	..	10.492	8.084	8.355	6.154	5.874	7.232	8.946	11.197	11.880	13.094	18.190	13.778	12.778	12.027	11.543
Marinha Grande Sul – A8/A17	..	11.435	9.083	9.227	7.048	6.789	8.247	9.969	12.096	12.824	14.121	19.012	14.752	13.736	13.085	12.400
A8/A17 – Marinha Grande Este	..	7.747	6.629	6.504	5.072	4.849	5.834	6.962	8.368	8.613	9.363	11.600	9.542	8.948	8.946	8.254
Marinha Grande Este – Leiria Sul (A8/A19)	..	7.503	6.438	6.352	4.914	4.643	5.620	6.756	8.181	8.430	9.177	11.400	9.311	8.782	8.810	8.112
Leiria Sul (A8/A19) – Cortes	..	4.984	4.181	4.088	3.278	3.090	3.805	4.494	5.472	5.773	6.452	8.558	6.519	6.142	6.046	5.430
Cortes – Pousos	..	4.571	3.782	3.723	2.974	2.845	3.481	4.102	5.030	5.353	6.013	8.125	6.078	5.657	5.565	4.998
Média Ponderada	..	20.880	16.825	17.288	12.896	12.297	15.119	18.394	22.258	22.072	23.587	27.465	25.390	24.540	23.766	22.677



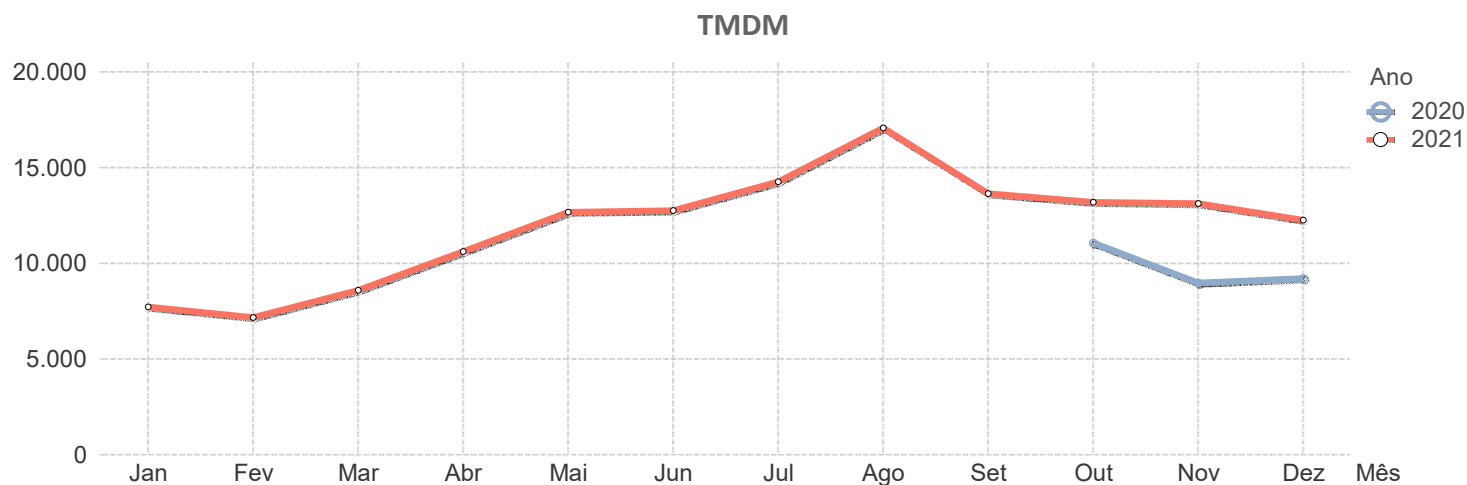
		A9														
		2020			2021											
Sublanço	..	Out	Nov	Dez	Jan	Fev	Mar	Abr	Mai	Jun	Jul	Ago	Set	Out	Nov	Dez
Estádio Nacional (A5/A9) – Queluz	..	24.772	20.634	21.394	15.658	13.629	17.316	22.411	26.320	25.471	25.858	23.838	29.347	30.258	30.751	26.958
Queluz – A9/A16	..	21.661	17.762	18.580	13.443	12.163	15.015	19.049	22.442	21.624	21.445	20.067	25.537	27.286	28.115	24.509
A9/A16 – Radial da Pontinha	..	29.885	24.969	26.402	19.393	17.840	21.558	26.753	31.353	30.360	29.820	28.147	35.501	37.656	38.929	34.269
Radial da Pontinha – Radial de Odivelas	..	22.726	18.062	18.952	13.518	12.548	15.400	18.966	22.290	21.731	21.451	21.164	25.381	27.283	27.996	24.830
Radial de Odivelas – A8/A9	..	23.274	19.070	20.143	14.656	13.758	17.020	20.740	24.110	23.613	23.229	23.015	26.963	28.741	29.345	26.415
A8/A9 – Bucelas (Zambujal)	..	22.535	19.159	19.783	14.986	14.217	17.186	20.831	23.889	23.222	22.587	21.985	26.694	27.685	27.812	24.952
Bucelas (Zambujal) – A9/A10	..	13.685	10.902	11.722	8.334	7.882	9.760	11.913	14.055	13.982	13.735	14.099	15.799	16.602	16.807	15.547
A9/A10 – Alverca	..	7.428	6.353	6.322	4.885	4.569	5.459	6.535	7.739	8.102	7.185	6.737	9.061	9.270	9.187	8.368
Média Ponderada	..	20.005	16.376	17.191	12.510	11.566	14.225	17.594	20.605	20.150	19.828	19.272	23.254	24.552	25.043	22.362



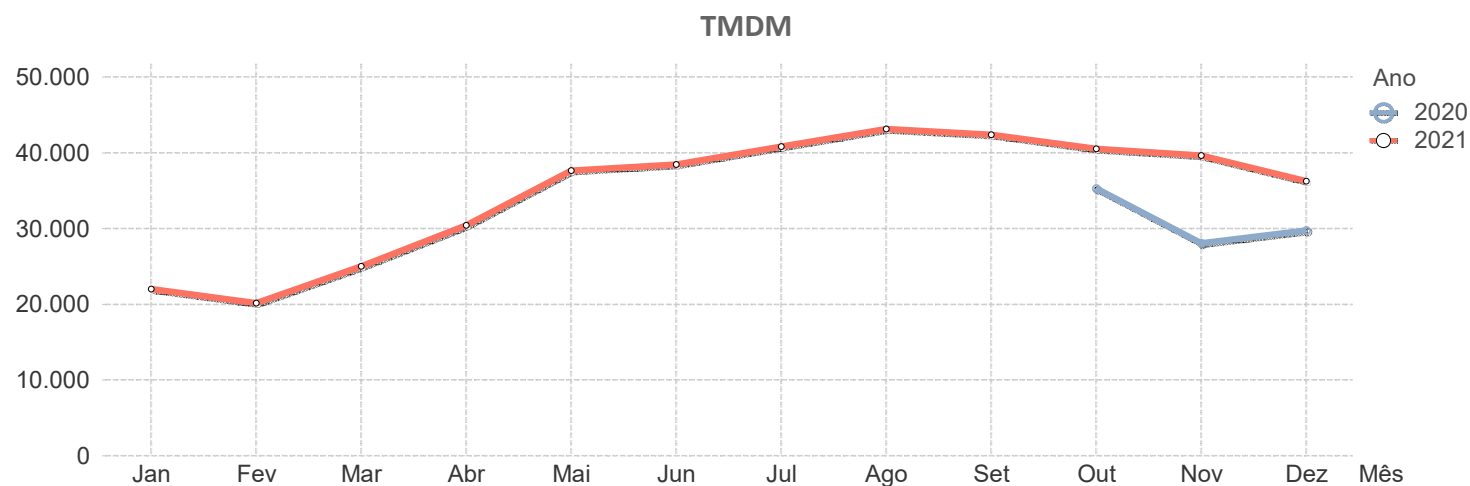
		A10														
		2020			2021											
Sublanço	..	Out	Nov	Dez	Jan	Fev	Mar	Abr	Mai	Jun	Jul	Ago	Set	Out	Nov	Dez
A9/A10 – Arruda dos Vinhos	..	11.740	9.328	10.159	7.243	6.711	8.375	10.346	12.496	13.072	12.187	12.669	14.558	14.783	14.377	13.363
Arruda dos Vinhos – Carregado (A1/A10)	..	8.229	6.300	7.106	4.882	4.596	5.833	7.223	8.636	8.772	8.768	9.591	9.758	10.050	9.960	9.310
Carregado (A1/A10) – Benavente	..	6.264	4.911	5.112	4.034	4.111	4.900	5.531	6.425	7.437	8.176	9.509	7.812	6.767	6.461	6.024
Benavente – A10/A13	..	2.744	1.862	1.964	1.559	1.580	1.977	2.186	2.689	3.694	4.229	5.792	3.695	2.801	2.496	2.273
Média Ponderada	..	7.102	5.494	5.953	4.365	4.225	5.217	6.211	7.394	8.087	8.301	9.388	8.754	8.327	8.063	7.507



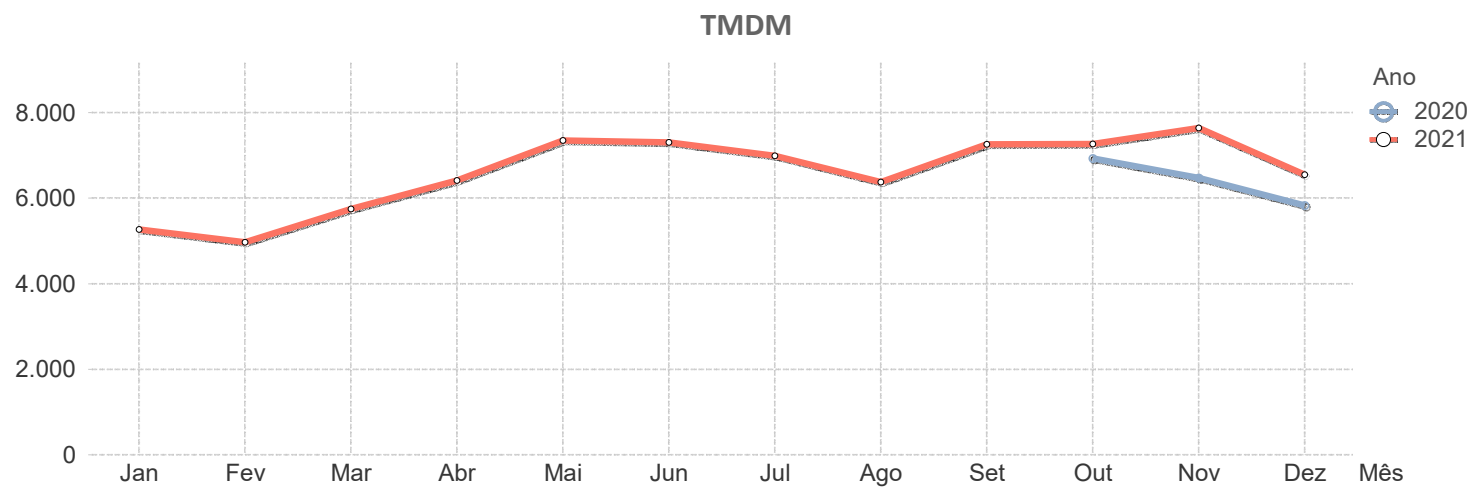
		A11														
		2020			2021											
Sublanço	..	Out	Nov	Dez	Jan	Fev	Mar	Abr	Mai	Jun	Jul	Ago	Set	Out	Nov	Dez
Apúlia (A28) – EN205	..	8.508	6.717	7.072	5.576	5.194	6.371	8.340	10.150	11.062	13.178	17.561	11.580	10.097	9.715	9.272
EN205 – Barcelos	..	8.010	6.241	6.605	5.177	4.825	5.946	7.849	9.593	10.482	12.495	16.792	10.926	9.483	9.124	8.689
Barcelos – Braga Oeste (A3/A11)	..	11.404	9.241	9.419	7.671	6.882	8.409	10.911	13.172	13.769	15.636	19.294	14.242	13.095	13.089	12.071
Braga Oeste (A3/A11) – Braga (Ferreiros)	..	10.968	8.670	8.931	7.180	6.298	7.698	10.159	12.550	13.086	15.014	18.978	13.750	12.575	12.517	11.627
Braga (Ferreiros) – Celeirós	..	26.453	21.513	21.541	18.358	16.795	20.092	24.559	29.136	28.619	30.689	33.803	31.734	31.936	31.817	29.488
Celeirós – Guimarães Oeste	..	13.384	10.980	10.974	9.533	8.656	10.362	12.807	15.239	14.698	15.838	18.042	15.785	16.078	16.433	15.054
Guimarães Oeste – Selho	..	16.678	13.527	13.953	11.985	11.317	13.711	16.769	20.040	19.722	21.730	25.485	21.571	21.273	20.941	20.072
Calvos – Vizela	..	8.133	6.747	7.227	5.999	5.702	6.728	7.823	9.241	9.072	10.212	12.034	9.767	9.776	9.648	9.192
Vizela – Felgueiras	..	8.487	7.058	7.420	6.277	6.021	7.066	8.174	9.590	9.431	10.589	12.323	10.191	10.225	10.108	9.579
Felgueiras – Lousada	..	10.777	9.028	9.358	8.057	7.818	9.109	10.443	12.092	11.893	13.158	14.835	12.965	13.040	12.998	12.067
Lousada – EN15	..	7.016	5.684	5.727	4.968	5.025	5.856	6.846	8.013	7.872	8.793	10.192	8.604	8.532	8.401	8.004
EN15 – EN211	..	7.639	6.151	6.231	5.397	5.448	6.326	7.398	8.663	8.536	9.354	10.913	9.184	9.111	8.972	8.563
EN211 – Castelões (A4/A11)	..	14.175	11.835	12.431	10.554	10.233	11.871	13.809	16.019	16.023	16.887	19.125	16.852	16.405	16.062	15.671
Média Ponderada	..	11.063	8.986	9.207	7.719	7.168	8.590	10.610	12.668	12.759	14.267	17.070	13.641	13.192	13.131	12.261



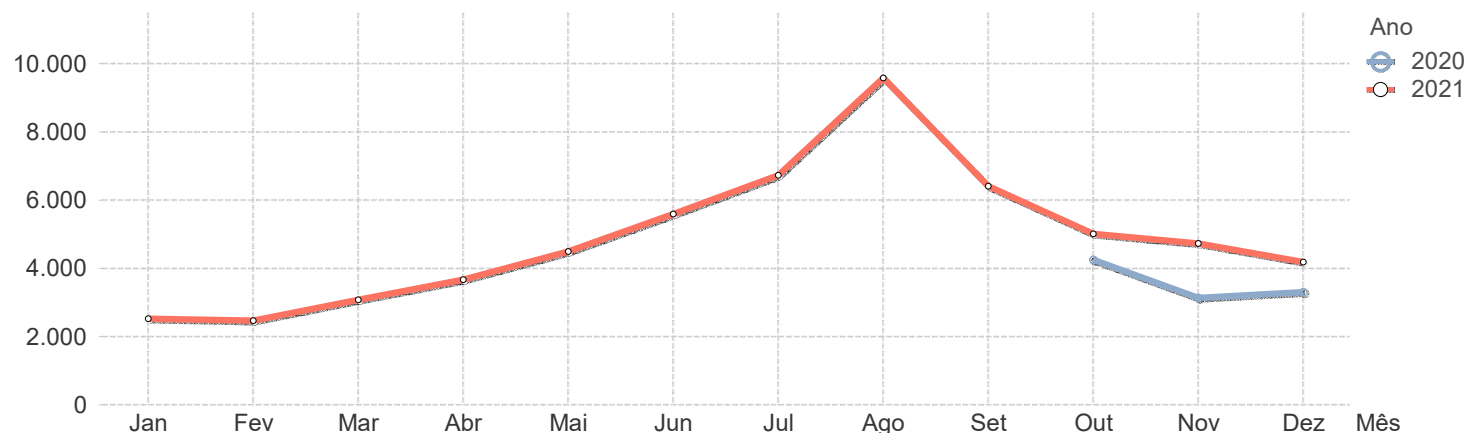
		A12														
		2020			2021											
Sublanço	..	Out	Nov	Dez	Jan	Fev	Mar	Abr	Mai	Jun	Jul	Ago	Set	Out	Nov	Dez
Ponte Vasco da Gama	..	58.837	47.286	49.998	37.254	34.055	42.080	50.947	62.282	62.380	65.329	67.407	68.817	66.768	66.297	60.435
Montijo (A12/A33) – Pinhal Novo	..	17.208	12.792	13.976	9.943	9.145	11.685	14.372	18.544	20.296	22.626	25.551	22.633	20.611	19.278	17.668
Pinhal Novo – A2/A12	..	16.704	12.541	13.632	9.735	8.981	11.478	14.089	18.204	20.067	22.417	25.532	22.316	20.235	18.912	17.331
A2/A12 – A12/Lig. Alto da Guerra	..	22.726	19.444	19.682	15.092	13.913	16.577	20.405	25.059	24.725	25.078	25.559	25.848	25.476	24.995	23.257
A12/Lig. Alto da Guerra – Setúbal	..	22.726	19.444	19.682	15.092	13.913	16.577	20.405	25.059	24.725	25.078	25.559	25.848	25.476	24.995	23.257
Média Ponderada	..	35.275	28.052	29.743	22.009	20.164	25.017	30.425	37.655	38.483	40.837	43.151	42.377	40.531	39.667	36.259



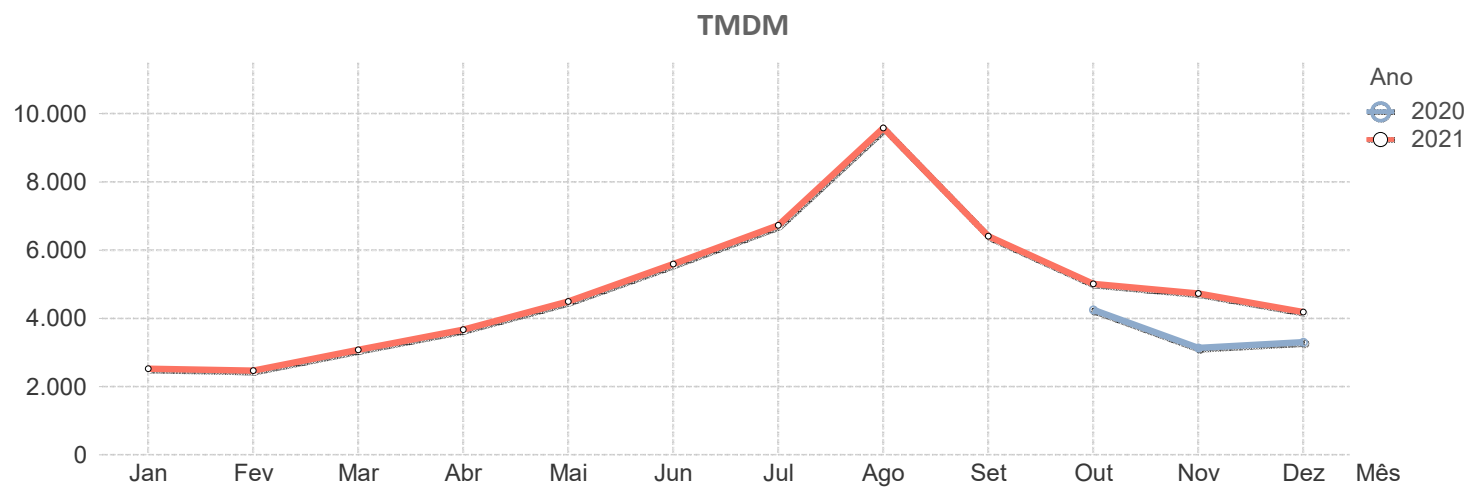
		A12-1														
		2020			2021											
Sublanço	..	Out	Nov	Dez	Jan	Fev	Mar	Abr	Mai	Jun	Jul	Ago	Set	Out	Nov	Dez
A12/Lig. Alto da Guerra – Alto da Guerra	..	8.259	7.661	7.015	6.257	5.895	6.840	7.659	8.749	8.673	8.355	7.698	8.723	8.728	9.161	7.936
Alto da Guerra – EN10	..	6.432	6.023	5.383	4.899	4.624	5.334	5.947	6.826	6.791	6.474	5.885	6.708	6.721	7.069	6.023
Média Ponderada		6.930	6.470	5.828	5.269	4.971	5.745	6.414	7.350	7.304	6.987	6.379	7.258	7.268	7.640	6.545



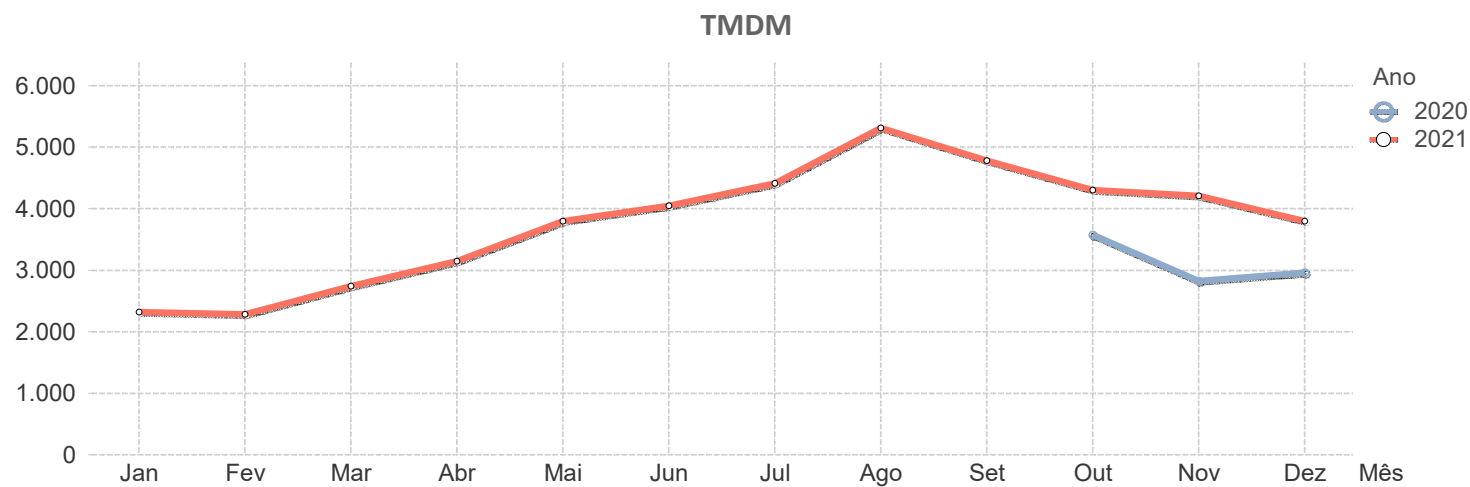
		A13														
		2020			2021											
Sublanço	..	Out	Nov	Dez	Jan	Fev	Mar	Abr	Mai	Jun	Jul	Ago	Set	Out	Nov	Dez
Marateca (A2/A6/A13) – Pegões		4.687	2.956	3.229	2.452	2.408	3.091	3.723	4.885	7.414	9.591	15.145	8.431	5.327	4.540	4.107
Pegões – Stº. Estevão		4.702	2.972	3.237	2.478	2.442	3.123	3.740	4.897	7.446	9.595	15.216	8.496	5.359	4.583	4.136
Stº. Estevão – A10/A13		5.107	3.354	3.606	2.759	2.733	3.441	4.116	5.275	7.792	9.909	15.477	8.909	5.815	5.117	4.609
A10/A13 – Salvaterra Magos		3.215	2.192	2.330	1.771	1.742	2.160	2.702	3.474	4.987	6.622	10.627	6.194	3.975	3.590	3.203
Salvaterra Magos – Almeirim (IC10)		3.153	2.126	2.260	1.706	1.644	2.053	2.611	3.354	4.877	6.469	10.484	6.060	3.872	3.482	3.103
Atalaia (A13/A23) – Atalaia (EN110)		8.036	6.693	7.018	5.135	4.514	4.807	6.127	8.506	7.312	7.771	10.275	9.564	9.391	9.715	8.441
Atalaia (EN110) – Asseiceira		6.131	4.983	5.311	3.957	3.967	4.884	5.653	6.703	6.835	7.543	8.757	7.484	7.298	7.480	6.474
Asseiceira – Santa Cita (EN110)		6.401	5.275	5.517	4.214	4.183	5.106	5.932	6.989	7.120	7.805	8.989	7.760	7.431	7.342	6.387
Santa Cita (EN110) – Vale Donas		6.653	5.634	5.681	4.490	4.508	5.535	6.130	7.039	7.129	7.791	8.912	7.681	7.393	7.587	6.580
Vale Donas – A13/IC9		5.085	4.198	4.286	3.346	3.456	4.282	4.750	4.524	5.641	6.307	7.538	6.599	5.951	6.086	5.242
A13/IC9 – Alviobeira		4.286	3.420	3.572	2.645	2.674	3.388	3.920	4.642	4.797	5.384	6.677	5.679	5.072	5.050	4.361
Alviobeira – Pias		2.909	2.243	2.407	1.742	1.741	2.228	2.657	3.135	3.323	3.687	4.651	3.709	3.483	3.521	3.034
Pias – Cabaços		2.809	2.298	2.447	1.783	1.781	2.295	2.721	3.229	3.389	3.711	4.660	3.721	3.565	3.572	3.100
Cabaços – Alvaiázere		2.885	2.217	2.371	1.712	1.730	2.225	2.639	3.146	3.301	3.640	4.751	3.641	3.471	3.468	3.122
Alvaiázere – Avelar Sul (A13/IC8)		3.075	2.390	2.542	1.856	1.844	2.301	2.798	3.333	3.495	3.852	4.835	3.838	3.685	3.689	3.027
Avelar Sul (A13/IC8) – Avelar Norte / Penela		5.405	4.312	4.452	3.466	3.315	4.062	4.734	5.661	5.983	6.416	7.595	6.469	6.415	6.314	5.310
Avelar Norte / Penela – A13/EN342		5.656	4.544	4.667	3.695	3.518	4.273	5.019	5.947	6.270	6.710	7.673	6.756	6.733	6.671	5.941
A13/EN342 – Almalaguês (A13/A13-1)		6.303	5.147	5.258	4.148	3.920	4.744	5.613	6.666	6.940	7.391	8.491	7.563	7.471	7.418	6.706

TMDM


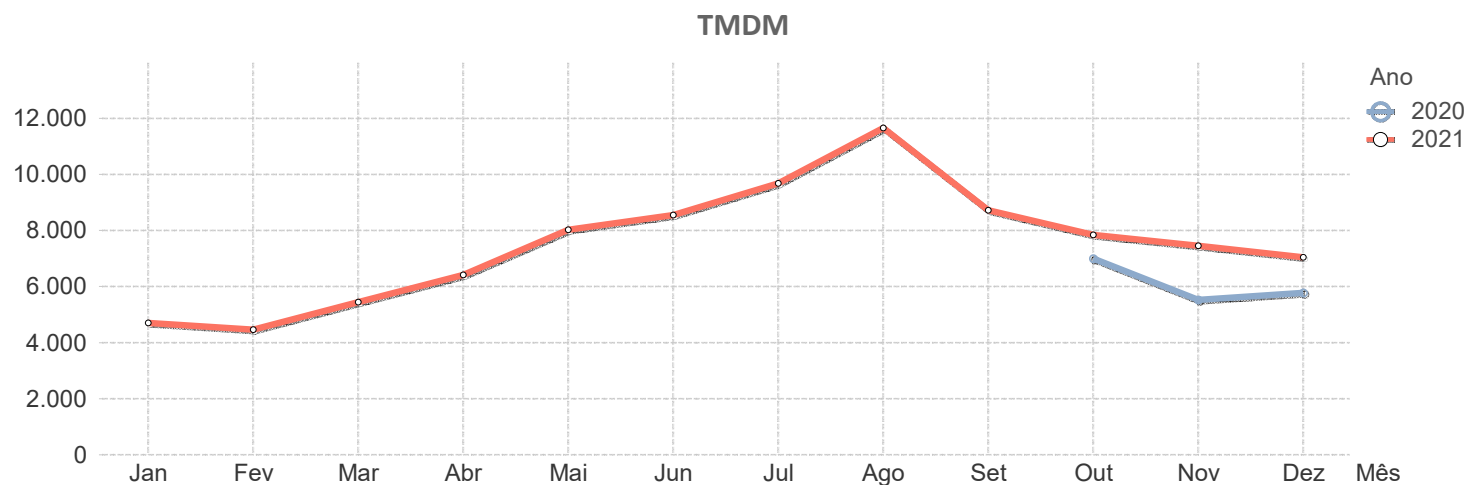
		A13														
		2020			2021											
Sublanço	..	Out	Nov	Dez	Jan	Fev	Mar	Abr	Mai	Jun	Jul	Ago	Set	Out	Nov	Dez
Almalaguês (A13/A13-1) – Coimbra Sul	..	3.185	2.709	2.713	2.147	1.931	2.380	2.835	3.289	3.431	3.539	3.508	3.981	3.707	3.735	3.797
Média Ponderada		4.250	3.138	3.306	2.522	2.466	3.075	3.665	4.499	5.596	6.730	9.580	6.413	5.011	4.734	4.189



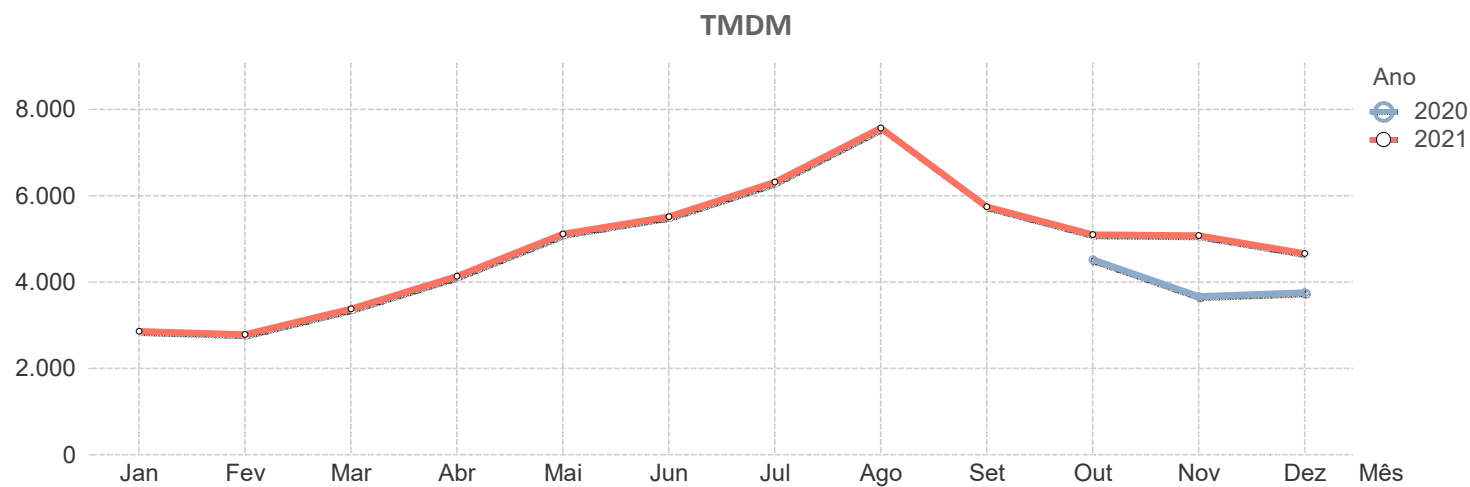
		A13-1														
		2020			2021											
Sublanço	..	Out	Nov	Dez	Jan	Fev	Mar	Abr	Mai	Jun	Jul	Ago	Set	Out	Nov	Dez
Almalaguês (A13/A13-1) – Almalaguês (A...	..	3.645	2.904	3.027	2.398	2.347	2.801	3.245	3.906	4.118	4.474	5.316	4.854	4.383	4.295	3.790
Almalaguês (A13-1/EN110) – Condeixa (A...	..	3.559	2.810	2.946	2.306	2.272	2.732	3.131	3.775	4.032	4.403	5.312	4.771	4.287	4.193	3.804
Média Ponderada		3.574	2.826	2.960	2.322	2.285	2.744	3.150	3.797	4.047	4.415	5.313	4.785	4.303	4.210	3.802



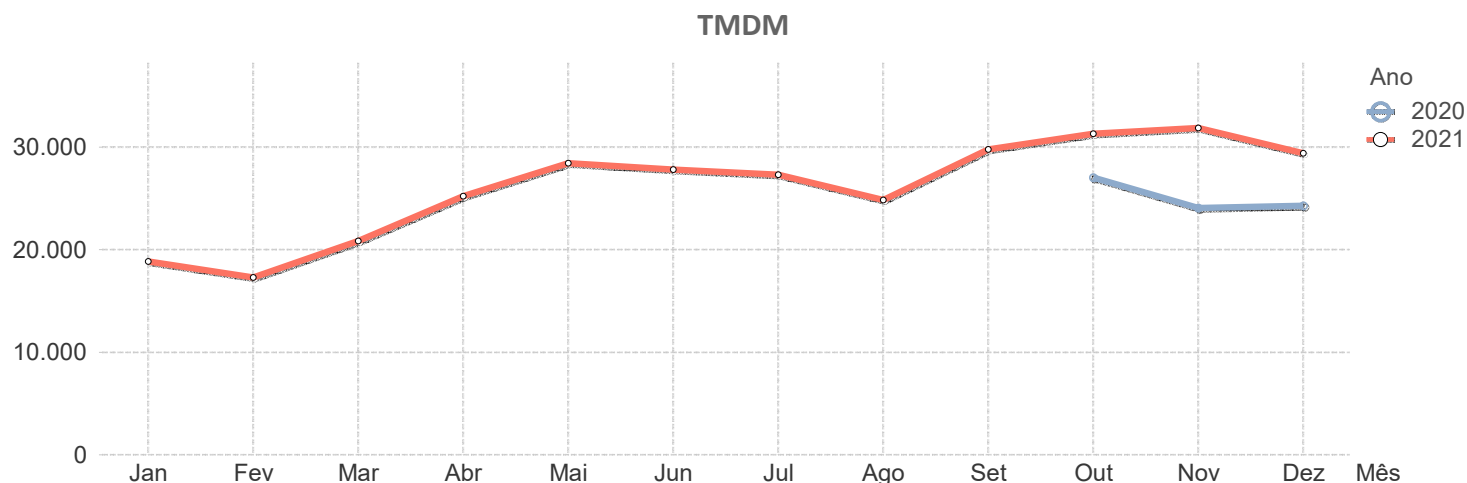
		A14														
		2020			2021											
Sublanço	..	Out	Nov	Dez	Jan	Fev	Mar	Abr	Mai	Jun	Jul	Ago	Set	Out	Nov	Dez
Figueira da Foz – Zona Portuária	..	12.555	9.954	10.255	8.272	7.883	9.678	11.380	14.314	15.303	17.079	20.604	15.643	14.060	13.273	12.494
Zona Portuária – Vila Verde	..	12.555	9.954	10.255	8.272	7.883	9.678	11.380	14.314	15.303	17.079	20.604	15.643	14.060	13.273	12.494
Vila Verde – A14/A17	..	12.313	9.504	9.890	7.876	7.508	9.228	10.911	13.952	14.872	16.721	20.303	15.322	13.754	12.946	12.169
A14/A17 – Santa Eulália	..	11.444	8.919	9.228	7.365	7.033	8.578	10.177	12.949	13.711	15.364	18.096	13.916	12.473	11.890	11.234
Santa Eulália – Montemor-o-Velho	..	3.618	2.819	2.993	2.455	2.349	2.919	3.384	4.309	4.648	5.467	6.948	4.713	4.096	3.850	3.606
Montemor-o-Velho – EN 335	..	3.847	3.013	3.199	2.670	2.502	3.075	3.603	4.527	4.887	5.683	7.051	4.958	4.316	4.071	3.882
EN 335 – Ançã	..	4.186	3.316	3.557	3.014	2.853	3.439	3.988	4.947	5.318	6.165	7.537	5.367	4.756	4.511	4.294
Ançã – Coimbra Norte	..	7.282	6.047	6.242	5.175	4.916	5.891	6.888	8.258	8.643	9.636	11.152	8.897	8.274	8.065	7.565
Coimbra Norte – Zombaria	..	15.017	11.956	12.650	9.742	9.067	11.254	13.690	16.429	17.283	18.947	22.859	18.603	18.160	17.289	16.263
Média Ponderada	..	6.997	5.526	5.779	4.703	4.465	5.449	6.413	8.024	8.546	9.678	11.655	8.727	7.845	7.460	7.045



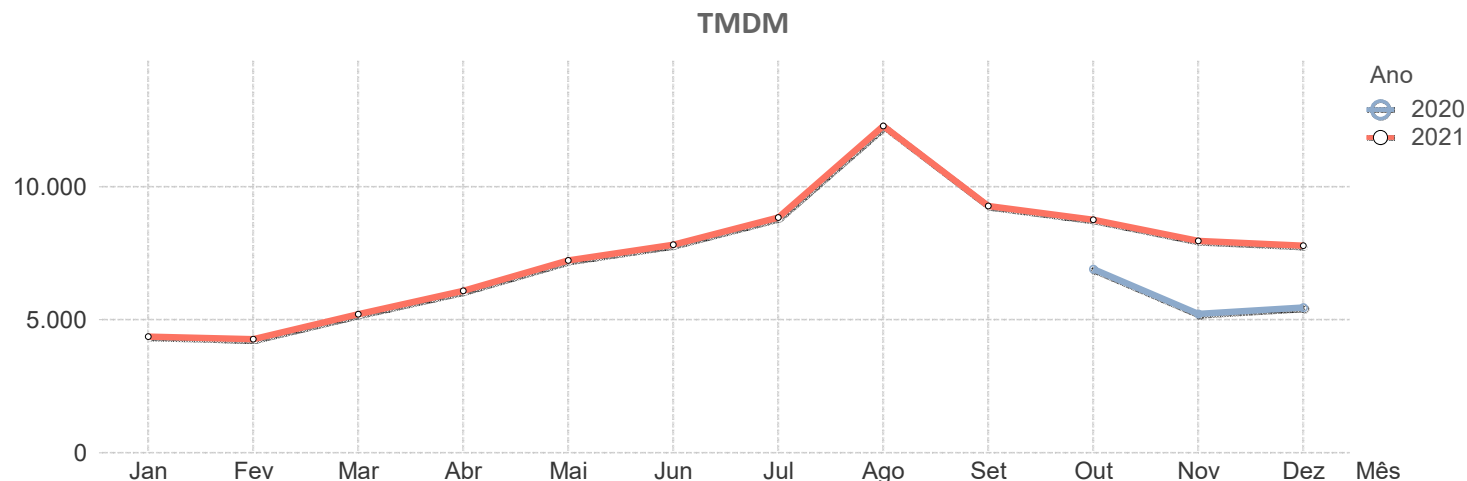
		A15														
		2020			2021											
Sublanço	..	Out	Nov	Dez	Jan	Fev	Mar	Abr	Mai	Jun	Jul	Ago	Set	Out	Nov	Dez
Arnóia – A-dos-Negros	..	5.690	4.661	4.729	3.681	3.588	4.400	5.318	6.504	6.905	8.164	9.804	7.333	6.437	6.179	5.789
A-dos-Negros – A-dos-Francos	..	4.641	3.669	3.787	2.853	2.769	3.393	4.210	5.264	5.694	6.722	8.255	6.029	5.238	5.170	4.822
A-dos-Francos – Rio Maior Oeste	..	3.743	2.895	2.998	2.291	2.256	2.755	3.414	4.241	4.673	5.524	6.892	4.929	4.259	4.146	3.850
Rio Maior Oeste – Rio Maior Este	..	3.510	2.841	2.894	2.178	2.160	2.624	3.227	3.980	4.337	5.009	6.149	4.469	3.898	3.872	3.501
Rio Maior Este – Malaqueijo	..	4.652	3.867	3.924	3.008	2.951	3.534	4.276	5.229	5.614	6.192	7.194	5.735	5.223	5.296	4.788
Malaqueijo – Santarém (A1/A15)	..	4.634	3.831	3.916	2.969	2.879	3.462	4.210	5.210	5.603	6.197	7.229	5.765	5.236	5.321	4.805
Média Ponderada	..	4.525	3.670	3.756	2.860	2.791	3.384	4.139	5.116	5.519	6.315	7.569	5.749	5.105	5.083	4.661



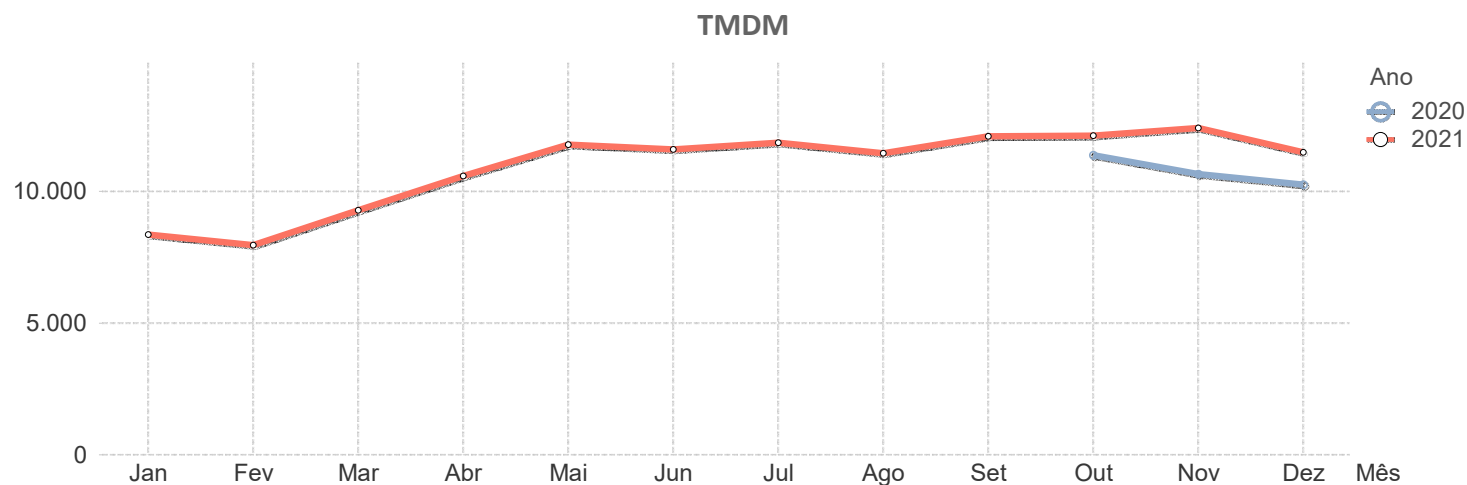
		A16														
		2020			2021											
Sublanço	..	Out	Nov	Dez	Jan	Fev	Mar	Abr	Mai	Jun	Jul	Ago	Set	Out	Nov	Dez
A5 – Alcabideche	..	44.954	41.489	43.589	32.762	30.024	34.561	43.436	49.626	48.361	46.843	42.125	51.640	51.383	56.656	51.088
Alcabideche – AKI	..	41.094	37.340	39.901	29.575	26.156	31.150	39.149	44.709	43.521	42.428	38.729	46.608	46.969	50.994	46.760
AKI – Centro Comercial	..	40.250	36.487	38.802	28.840	26.368	30.217	37.991	43.386	42.334	41.156	37.773	45.113	46.008	49.825	45.481
Centro Comercial – Alcoitão	..	31.066	26.541	29.561	21.275	18.835	22.251	27.874	32.378	31.452	29.652	28.645	31.028	34.514	32.650	33.403
Alcoitão – Linhó	..	43.700	38.650	40.365	29.648	25.287	31.347	39.261	45.581	44.956	42.436	39.627	43.794	48.560	47.571	45.620
Linhó – Ranholas	..	18.247	16.348	17.466	12.806	10.791	13.658	16.778	19.970	19.446	18.681	17.464	20.648	22.192	22.210	20.631
Ranholas – Sintra	..	54.030	47.834	45.834	37.468	37.263	43.630	50.864	57.702	56.229	55.414	52.456	58.642	58.800	57.923	55.139
Sintra – Lourel	..	46.799	42.573	39.765	33.770	31.919	40.736	44.623	47.525	50.060	50.509	41.196	50.847	51.008	51.508	50.138
Lourel – Sacotes	..	13.533	11.425	11.229	9.386	8.946	10.107	11.897	11.769	12.059	13.354	11.117	14.783	15.984	15.438	14.304
Sacotes – Telhal	..	12.133	10.491	10.400	8.145	7.269	8.835	10.845	12.419	11.941	11.921	10.806	14.178	15.452	15.686	13.392
Telhal – Mira Sintra	..	16.816	14.670	15.693	11.763	11.025	13.030	17.715	18.468	16.141	16.120	14.353	18.522	20.969	21.089	19.958
Mira Sintra – Cacém	..	21.440	19.513	18.813	14.901	13.782	17.099	20.806	22.638	22.194	21.312	18.586	23.502	26.249	26.980	23.614
Cacém – Idanha	..	22.281	19.933	18.904	14.972	13.332	16.056	17.202	20.187	20.783	21.405	19.520	24.848	27.309	29.195	24.137
Idanha – CREL	..	17.968	15.516	15.715	12.083	10.656	12.964	16.140	18.507	17.688	17.012	15.564	20.771	22.073	24.014	20.407
Média Ponderada	..	27.032	24.066	24.288	18.860	17.309	20.862	25.210	28.440	27.820	27.302	24.845	29.767	31.299	31.868	29.412



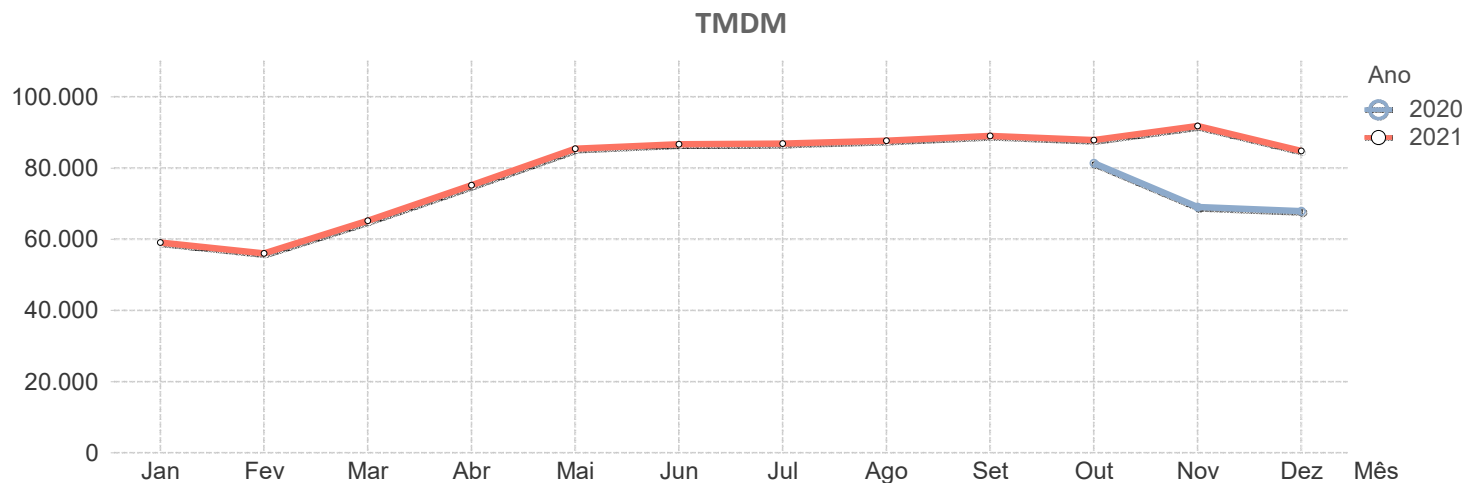
		A17														
		2020			2021											
Sublanço	..	Out	Nov	Dez	Jan	Fev	Mar	Abr	Mai	Jun	Jul	Ago	Set	Out	Nov	Dez
A8/17 – Leiria Norte	..	5.733	4.210	4.482	3.383	3.337	4.106	4.920	5.954	6.501	7.220	10.385	7.770	7.233	6.345	6.341
Leiria Norte – Monte Real	..	7.017	5.351	5.664	4.346	4.257	5.211	6.129	7.318	7.887	8.657	11.869	9.214	8.736	7.773	7.754
Monte Real – Monte Redondo	..	6.652	4.975	5.340	4.067	3.982	4.900	5.765	6.935	7.480	8.260	11.474	8.813	8.379	7.428	7.434
Monte Redondo – Guia	..	6.539	4.860	5.209	3.984	3.889	4.792	5.648	6.797	7.366	8.147	11.347	8.684	8.231	7.267	7.279
Guia – Louriçal	..	6.306	4.652	4.963	3.810	3.716	4.613	5.471	6.584	7.163	7.930	11.082	8.432	7.952	7.022	7.020
Louriçal – Marinha das Ondas	..	5.940	4.296	4.666	3.571	3.518	4.409	5.283	6.385	6.940	7.768	11.300	8.269	7.683	6.703	6.735
Marinha das Ondas – A14/A17	..	5.669	4.073	4.422	3.358	3.307	4.152	4.952	6.008	6.619	7.423	10.926	7.918	7.374	6.398	6.449
A14/A17 – Quiaios	..	5.029	3.609	3.846	2.955	2.933	3.647	4.298	5.211	5.800	6.619	9.825	7.021	6.568	5.684	5.688
Quiaios – Tocha	..	5.988	4.371	4.549	3.696	3.572	4.427	5.149	6.159	6.791	7.737	11.024	8.123	7.612	6.794	6.750
Tocha – Mira	..	6.209	4.579	4.773	3.903	3.763	4.627	5.371	6.398	7.042	8.034	11.389	8.398	7.867	7.050	7.017
Mira – Mira PV	..	6.654	5.017	5.185	4.286	4.132	5.024	5.799	6.855	7.496	8.513	11.807	8.853	8.343	7.552	7.500
Mira PV – Ponte de Vagos	..	7.443	5.643	5.906	4.838	4.649	5.682	6.553	7.801	8.505	9.939	13.979	10.137	9.538	8.923	8.624
Ponte de Vagos – Vagos	..	10.097	8.209	7.913	6.498	6.712	7.895	9.373	10.720	11.209	12.563	16.596	13.059	12.704	12.579	11.218
Vagos – Ilhavo	..	10.209	8.134	8.397	7.017	6.715	8.025	9.193	10.714	11.368	12.957	17.010	13.168	12.605	12.044	11.566
Ilhavo – Aveiro Sul	..	15.148	12.907	12.476	10.924	10.733	11.729	13.045	15.259	16.279	18.356	21.881	19.133	18.789	19.042	16.956
Aveiro Sul – S. Bernardo	..	11.079	9.075	9.443	7.976	7.743	9.064	10.285	11.727	12.244	14.304	18.041	14.566	13.816	13.364	12.675
S. Bernardo – Aveiro Nascente (A17/A25)	..	12.390	10.107	10.568	8.876	8.566	11.109	12.304	14.179	13.910	16.187	20.370	16.435	16.035	15.819	14.632
Média Ponderada		6.900	5.219	5.465	4.361	4.266	5.211	6.086	7.231	7.815	8.837	12.280	9.272	8.756	7.966	7.787



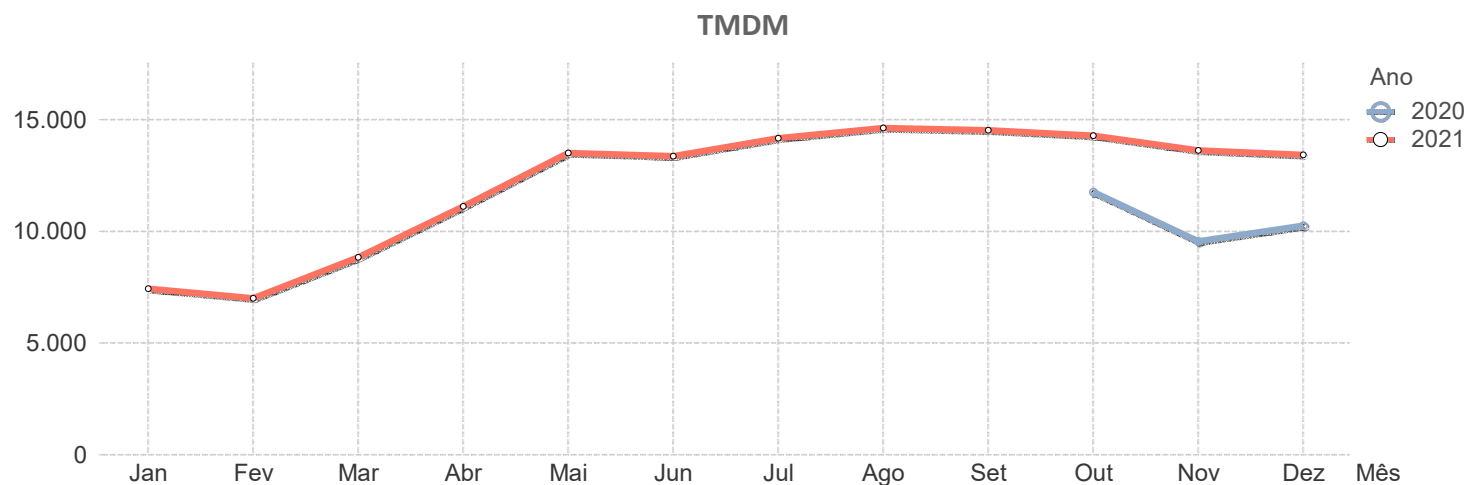
		A19														
		2020			2021											
Sublanço	..	Out	Nov	Dez	Jan	Fev	Mar	Abr	Mai	Jun	Jul	Ago	Set	Out	Nov	Dez
São Jorge – Batalha	..	4.842	4.547	4.269	3.726	3.680	4.298	4.612	5.040	5.030	5.242	4.914	5.223	5.246	5.458	4.964
Batalha – Azóia	..	5.656	5.267	4.995	4.312	4.249	4.968	5.460	5.966	5.945	6.194	5.973	6.337	6.325	6.640	5.981
Azóia – Leiria Sul (A8/A19)	..	4.908	4.592	4.351	3.783	3.724	4.327	4.738	5.158	5.135	5.322	5.045	5.436	5.390	5.660	5.152
Leiria Sul (A8/A19) – CIL	..	34.901	32.197	31.383	24.625	23.244	27.139	31.887	36.283	35.522	35.904	35.472	37.101	37.148	37.688	35.289
CIL – Barosa (A19/EN242)	..	39.749	37.483	36.628	28.363	26.066	30.467	36.211	40.791	39.771	40.037	39.038	41.100	41.385	41.772	39.401
Barosa (A19/EN242) – Gândara (EN109)	..	48.036	45.173	43.587	34.783	32.705	37.988	44.004	49.039	48.082	48.650	47.396	49.679	49.553	50.094	46.897
Média Ponderada	..	11.381	10.666	10.263	8.359	7.958	9.287	10.590	11.780	11.602	11.851	11.458	12.091	12.115	12.411	11.495



		A20														
		2020			2021											
Sublanço	..	Out	Nov	Dez	Jan	Fev	Mar	Abr	Mai	Jun	Jul	Ago	Set	Out	Nov	Dez
A1/IC2 – Carvalhos	..	34.050	27.270	28.921	25.964	22.250	24.464	26.613	31.508	32.540	32.976	35.314	33.716	33.226	35.687	31.797
Carvalhos – A20/A32	..	34.050	27.270	28.921	25.964	22.250	24.464	26.613	31.508	32.540	32.976	35.314	33.716	33.226	35.687	31.797
A20/A32 – S. Lourenço	..	34.050	27.270	28.921	25.964	22.250	24.464	26.613	31.508	32.540	32.976	35.314	33.716	33.226	35.687	31.797
S. Lourenço – EN 222	..	45.497	37.605	38.304	32.334	30.588	35.931	41.917	49.214	50.565	52.446	56.653	53.745	53.033	57.151	50.949
EN 222 – Freixo Sul	..	57.389	47.860	48.527	40.978	38.631	45.297	52.388	60.557	62.078	63.698	67.334	65.098	64.541	70.177	62.030
Freixo Sul – Freixo Norte	..	N/D	N/D	N/D	N/D	N/D	N/D	N/D	N/D	N/D	N/D	N/D	N/D	N/D	N/D	N/D
Freixo Norte – Campanhã	..	108.533	89.963	89.594	76.254	72.274	84.352	93.773	111.309	115.468	115.324	115.667	116.733	114.956	110.000	110.283
Campanhã – Mercado Abastecedor	..	108.533	89.963	89.594	76.254	72.274	84.352	93.773	111.309	115.468	115.324	115.667	116.733	114.956	110.000	110.283
Mercado Abastecedor – Antas	..	114.649	98.547	95.442	77.576	70.860	81.361	107.480	119.783	124.886	122.366	123.424	125.485	123.244	133.512	125.263
Antas – A3/A20	..	127.962	110.162	109.113	94.138	90.260	104.184	119.763	135.414	135.788	135.134	135.392	139.593	138.028	141.122	134.351
A3/A20 – Paranhos	..	105.519	91.856	89.704	96.376	92.534	106.581	117.367	125.559	125.412	120.352	111.909	122.677	119.727	127.457	120.186
Paranhos – Ameal (EN12/EN14)	..	125.155	108.391	98.565	78.650	83.145	99.636	119.494	127.749	127.922	128.126	126.357	133.474	131.939	143.673	124.513
Ameal (EN12/EN14) – Regado	..	N/D	N/D	N/D	N/D	N/D	N/D	N/D	N/D	N/D	N/D	N/D	N/D	N/D	N/D	N/D
Regado – Francos	..	125.856	110.330	104.265	92.914	87.715	102.192	117.898	132.056	129.673	129.404	124.740	133.600	131.884	135.475	125.280
Média Ponderada	..	81.441	69.100	67.910	59.102	56.051	65.206	75.199	85.435	86.675	86.909	87.664	89.083	87.889	91.822	84.820

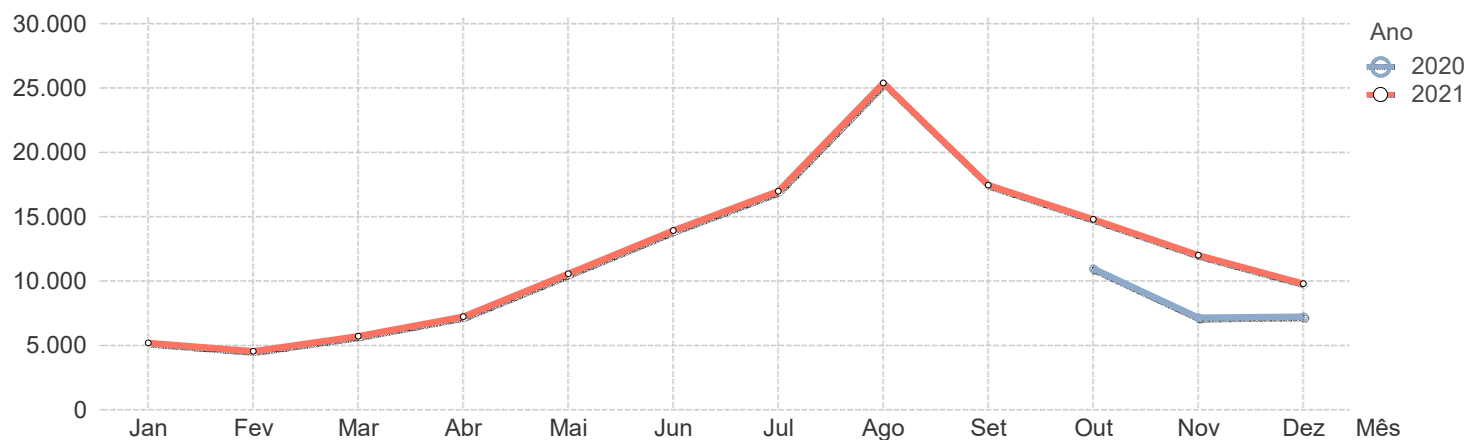


		A21														
		2020			2021											
Sublanço	..	Out	Nov	Dez	Jan	Fev	Mar	Abr	Mai	Jun	Jul	Ago	Set	Out	Nov	Dez
Ericeira – Mafra Oeste	..	8.155	6.353	7.045	4.916	4.463	5.808	7.504	9.434	9.323	10.017	10.990	10.215	9.884	9.137	9.057
Mafra Oeste – Mafra Este	..	7.741	6.036	6.703	4.709	4.415	5.764	7.323	9.255	9.029	10.186	10.695	10.057	9.696	9.329	8.921
Mafra Este – Malveira	..	15.366	12.842	13.649	10.168	9.565	11.897	14.770	17.635	17.373	18.513	18.459	18.873	18.672	17.400	18.081
Malveira – Venda do Pinheiro (A8/A21)	..	19.703	16.365	16.997	12.460	12.099	14.879	18.492	21.827	21.925	21.731	22.049	23.251	23.320	23.215	21.828
Média Ponderada	..	11.762	9.555	10.258	7.432	7.008	8.842	11.110	13.511	13.357	14.172	14.622	14.521	14.279	13.628	13.420

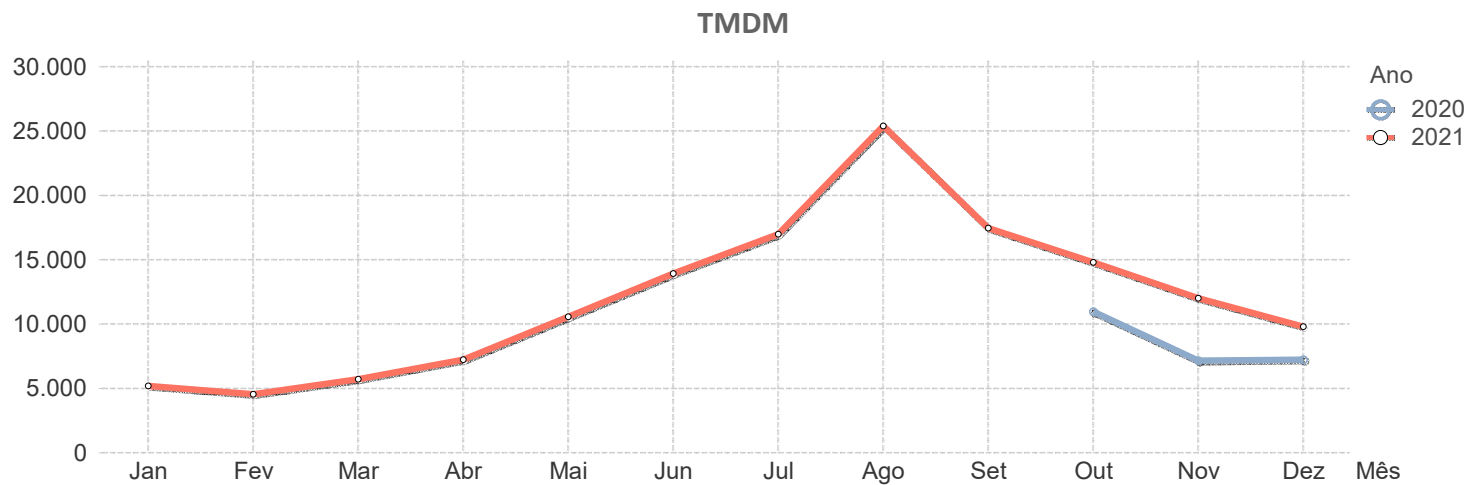


		A22														
		2020			2021											
Sublanço	..	Out	Nov	Dez	Jan	Fev	Mar	Abr	Mai	Jun	Jul	Ago	Set	Out	Nov	Dez
Bensafrim – Lagos	..	4.570	3.509	3.463	2.614	2.384	2.958	3.595	4.275	5.095	5.585	7.217	5.881	5.248	4.771	4.107
Lagos – Odeáxere	..	6.506	4.176	4.209	3.074	2.711	3.386	4.343	5.974	8.073	9.511	14.805	10.595	9.017	7.167	5.693
Odeáxere – Mexilhoeira	..	6.936	5.750	4.058	2.888	2.467	3.183	4.145	5.951	8.271	9.906	15.915	11.153	9.445	7.384	5.714
Mexilhoeira – Alvor	..	8.671	4.912	4.597	3.262	2.813	3.613	4.919	6.702	9.100	10.833	17.258	12.214	10.709	8.975	6.244
Alvor – Portimão	..	8.226	4.643	4.382	3.156	2.773	3.567	4.746	6.645	9.105	10.921	17.457	12.136	10.510	8.499	6.242
Portimão – Lagoa (Silves)	..	10.848	6.258	6.063	4.365	3.804	4.871	6.271	9.002	12.582	15.512	24.931	16.638	13.734	11.397	9.190
Lagoa (Silves) – Alcantarilha	..	13.783	8.628	8.491	6.160	5.410	6.845	8.619	12.266	16.545	19.871	31.107	21.337	18.023	15.005	11.725
Alcantarilha – Algoz	..	15.159	9.693	9.448	6.959	6.132	7.748	9.779	13.790	18.629	22.419	35.039	23.865	19.928	16.288	12.762
Algoz – Guia	..	14.828	9.299	9.103	6.645	5.834	7.456	9.472	13.532	18.404	22.328	35.425	23.781	19.800	16.007	12.427
Guia – A2/A22	..	17.450	11.217	11.428	8.143	7.188	9.144	11.644	16.858	22.855	27.801	42.729	28.677	23.236	18.508	15.069
A2/A22 – Boliqueime	..	17.843	12.225	12.585	8.955	8.027	10.133	12.921	17.796	23.004	27.480	40.401	28.395	24.106	19.402	16.459
Boliqueime – Loulé	..	21.348	15.446	15.005	11.359	10.201	12.567	15.821	21.138	26.187	30.054	42.159	31.987	28.457	22.864	19.459
Loulé – Faro (Aeroporto)	..	18.387	13.084	13.491	9.553	8.268	10.205	13.316	18.473	23.235	27.059	38.367	28.873	25.724	20.173	17.518
Faro (Aeroporto) – Faro (Estói)	..	11.517	8.434	8.897	6.352	5.732	7.065	8.704	11.891	14.770	18.034	25.249	16.626	16.113	13.004	11.553
Faro (Estói) – Olhão	..	8.824	5.716	6.172	4.316	3.837	4.886	6.143	9.189	12.226	15.850	23.276	15.274	12.132	9.899	8.300
Olhão – Tavira	..	8.317	5.282	5.722	4.005	3.490	4.459	5.625	8.647	11.592	15.101	22.068	14.514	11.538	9.501	7.829
Tavira – Monte Gordo	..	5.323	3.058	3.406	2.468	2.019	2.597	3.081	5.510	7.585	10.185	15.336	9.716	7.658	6.218	4.960
Monte Gordo – Castro Marim	..	6.533	3.672	4.092	2.990	2.141	2.682	3.109	6.833	8.597	10.697	15.557	10.654	9.245	7.702	5.713

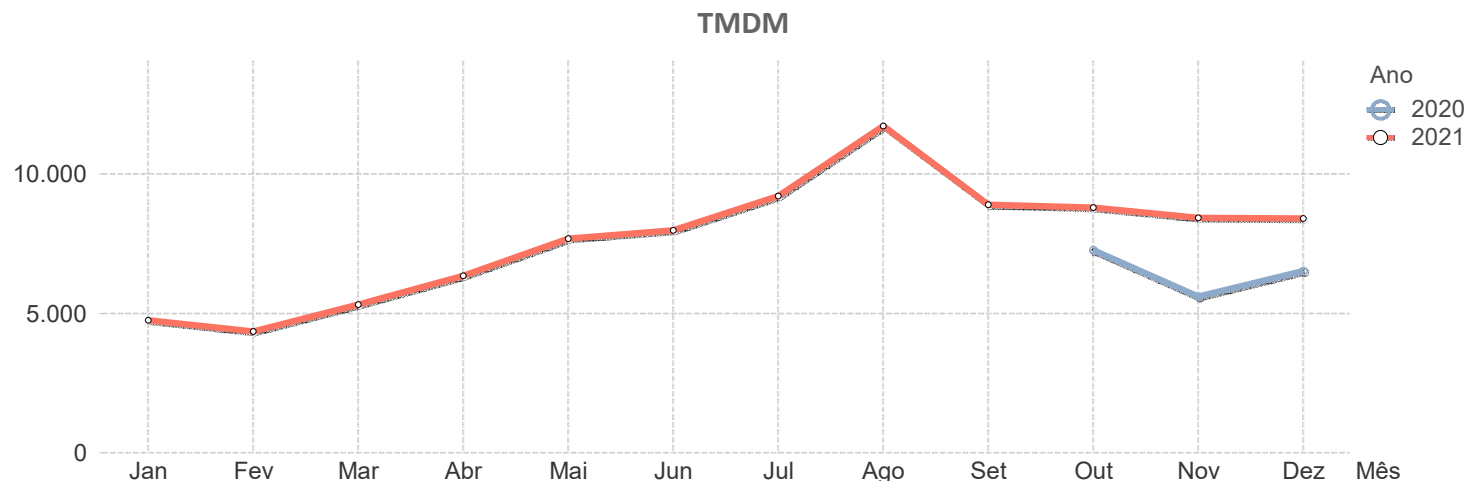
TMDM



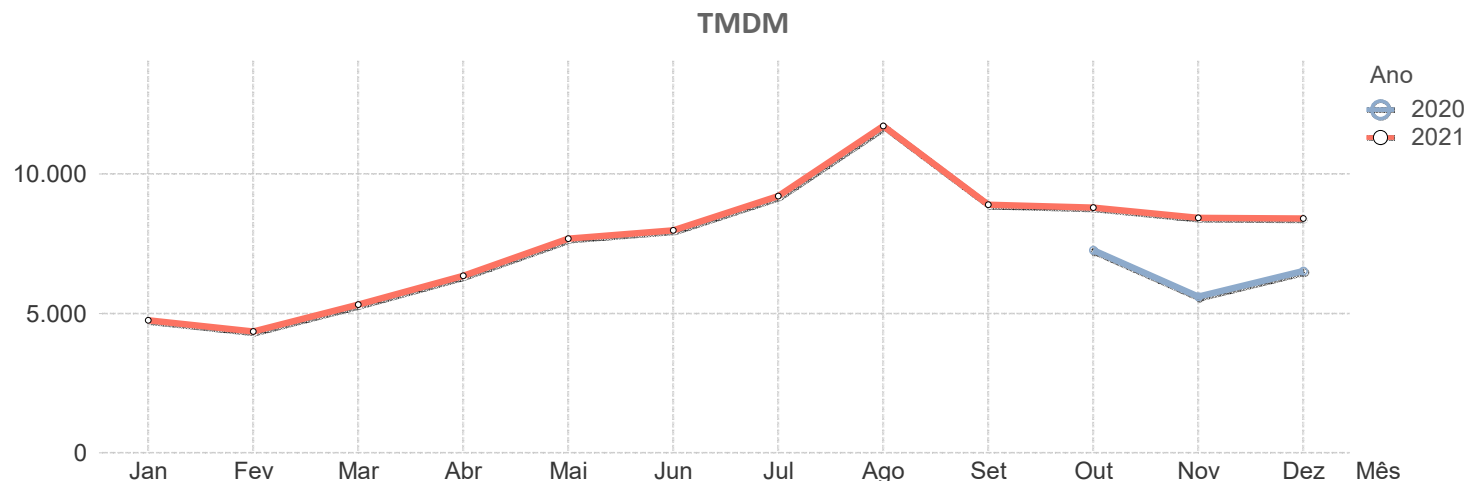
		A22														
		2020			2021											
Sublanço	..	Out	Nov	Dez	Jan	Fev	Mar	Abr	Mai	Jun	Jul	Ago	Set	Out	Nov	Dez
Castro Marim – Ponte Internacional do G...	..	6.863	3.863	4.296	2.330	1.928	658	1.934	7.972	11.186	11.229	16.328	11.207	9.722	8.093	5.999
Média Ponderada		10.969	7.173	7.242	5.212	4.556	5.716	7.240	10.573	13.935	16.987	25.401	17.478	14.795	12.015	9.792



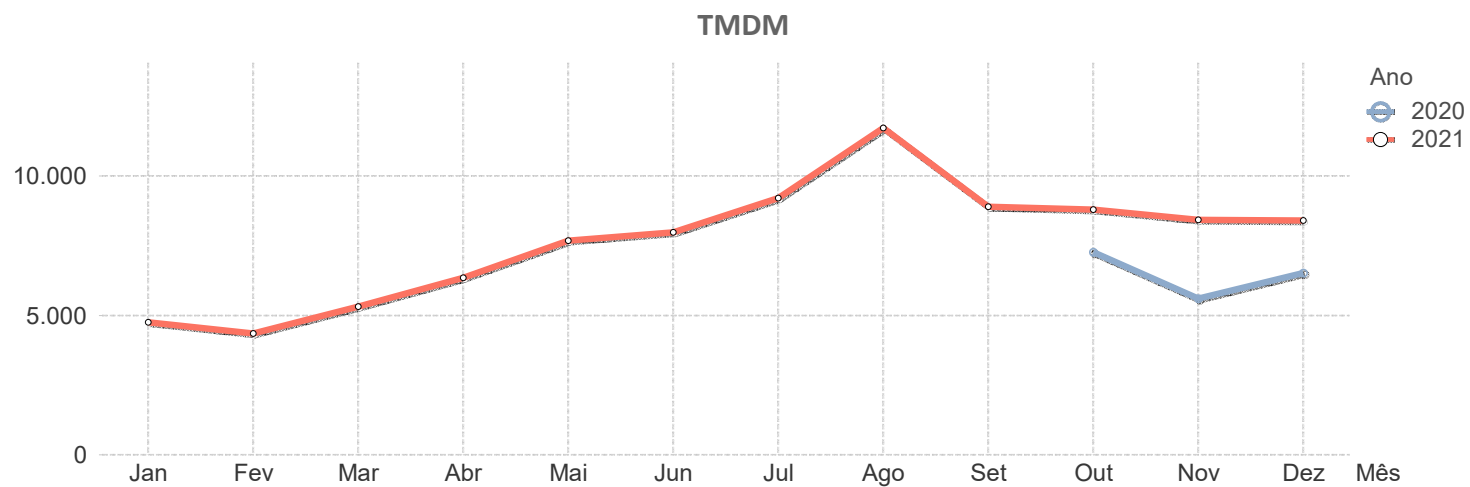
		A23														
		2020			2021											
Sublanço	..	Out	Nov	Dez	Jan	Fev	Mar	Abr	Mai	Jun	Jul	Ago	Set	Out	Nov	Dez
Torres Novas (A1) – Zibreira	..	12.860	10.288	11.831	8.196	7.954	9.951	11.968	14.355	14.235	16.509	19.284	16.551	16.380	15.586	15.701
Zibreira – Torres Novas	..	14.380	11.198	12.856	8.907	8.648	10.817	13.010	15.605	15.991	17.967	21.341	17.978	17.792	16.945	16.666
Torres Novas – Entroncamento	..	14.554	11.577	13.375	9.258	8.959	11.124	13.285	15.967	15.758	18.290	21.801	18.241	17.837	17.409	17.003
Entroncamento – Atalaia	..	13.997	11.052	12.798	8.854	8.551	10.533	12.486	15.036	15.261	16.810	20.350	16.988	16.410	16.438	15.590
Atalaia – Tancos	..	13.427	10.830	12.006	8.903	8.456	10.207	11.737	14.807	14.762	16.976	19.239	16.116	16.195	16.105	15.034
Tancos – Constância (Oeste)	..	12.635	10.217	11.352	8.413	7.988	9.646	11.094	13.993	13.501	16.001	17.962	15.241	15.318	15.328	14.503
Constância (Oeste) – Constância	..	11.292	9.130	10.146	7.711	7.338	8.884	10.216	12.886	12.433	14.736	16.539	14.034	14.107	14.111	13.355
Constância – Amoreira	..	9.909	7.769	8.973	6.520	6.225	7.559	8.974	11.319	10.921	12.942	14.530	12.327	12.390	12.399	11.731
Amoreira – Abrantes Oeste	..	8.797	6.898	7.965	5.506	5.256	6.885	8.174	10.310	9.948	11.791	13.234	11.228	11.287	11.292	10.687
Abrantes Oeste – Abrantes Este	..	7.703	6.003	7.091	4.946	4.691	5.778	6.959	8.416	8.748	9.990	13.183	9.718	9.515	9.168	8.957
Abrantes Este – Mouriscas	..	9.375	7.402	8.438	6.198	6.009	7.252	8.627	10.114	10.439	11.617	14.385	11.307	11.151	10.713	10.636
Mouriscas – Mação	..	6.059	4.518	5.500	3.746	3.400	4.284	5.247	6.451	6.889	7.909	10.731	7.690	7.546	7.149	7.275
Mação – Gavião	..	5.718	4.219	5.177	3.522	3.179	4.002	4.892	6.033	6.483	7.450	10.209	7.184	7.204	6.634	6.781
Gavião – Envendos	..	5.388	3.930	4.894	3.311	2.957	3.767	4.635	5.742	6.144	7.134	9.854	6.868	6.692	6.337	6.504
Envendos – Gardete	..	5.515	4.035	4.968	3.391	3.021	3.821	4.693	5.818	6.215	7.202	9.906	6.933	6.802	6.401	6.562
Gardete – Riscada	..	7.021	5.195	6.200	4.382	3.971	4.874	5.926	7.276	7.894	8.910	11.969	8.677	8.439	7.977	8.094
Riscada – Fratel	..	6.962	5.151	6.160	4.344	3.920	4.834	5.893	7.242	7.869	8.862	11.927	8.630	8.386	7.928	8.052
Fratel – Perdigão	..	5.798	4.214	5.209	3.613	3.192	3.941	4.818	5.962	6.619	7.706	10.654	7.480	7.260	6.812	7.048



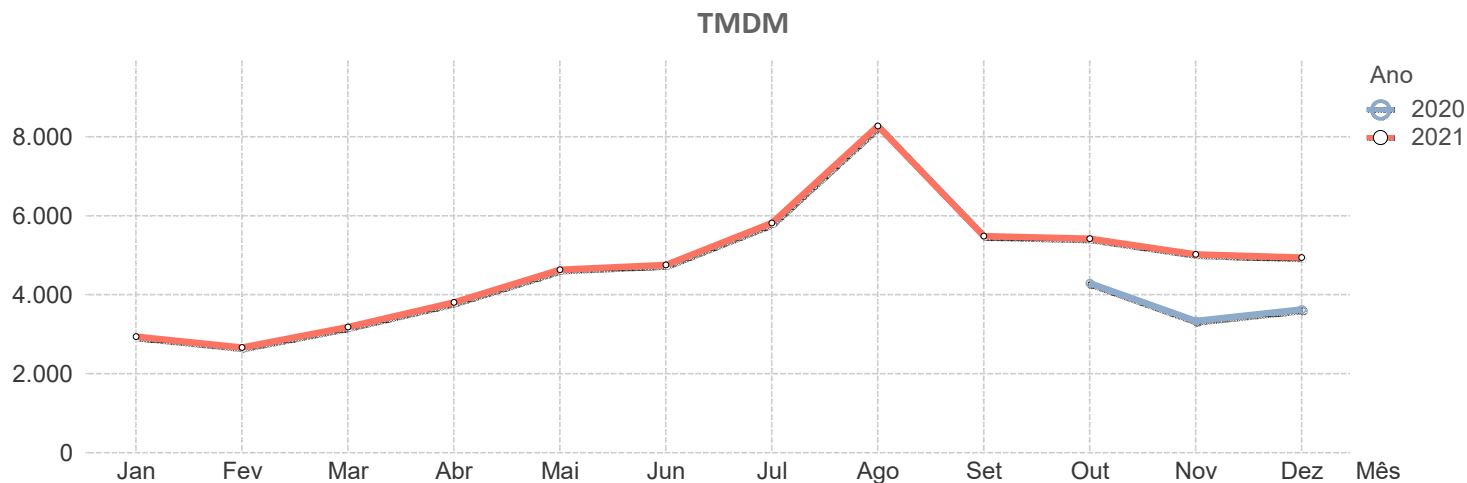
		A23														
		2020			2021											
Sublanço	..	Out	Nov	Dez	Jan	Fev	Mar	Abr	Mai	Jun	Jul	Ago	Set	Out	Nov	Dez
Perdigão – Alvaiade		7.162	5.372	6.413	4.607	4.106	4.811	5.812	7.166	7.942	9.028	11.853	8.661	8.582	8.086	8.400
Alvaiade – Sarnadas (Retaxo)		6.279	4.662	5.678	3.998	3.510	4.266	5.212	6.426	7.011	8.206	11.106	7.937	7.750	7.417	7.688
Sarnadas (Retaxo) – Castelo Branco Sul		6.201	4.570	5.609	3.928	3.337	4.038	4.864	5.986	6.533	7.565	10.156	7.442	7.522	7.077	7.367
Castelo Branco Sul – Hospital		5.548	4.125	4.996	3.581	3.109	3.871	4.660	5.712	6.198	7.152	9.841	7.073	7.020	6.620	6.807
Hospital – Castelo Branco Norte		4.368	3.100	3.999	2.791	2.383	2.984	3.601	4.497	4.942	5.913	8.598	5.660	5.510	5.126	5.275
Castelo Branco Norte – Alcains		10.283	8.478	9.313	7.334	6.626	7.900	9.245	10.808	11.153	12.139	14.610	11.704	11.584	11.330	11.365
Alcains – Lardosa		5.427	4.100	4.922	3.657	3.147	3.810	4.672	5.659	6.019	7.051	9.437	6.770	6.635	6.192	6.574
Lardosa – Soalheira		6.379	4.916	5.734	4.338	3.736	4.485	5.479	6.610	6.979	7.870	10.183	7.570	7.478	7.167	7.260
Soalheira – Castelo Novo		5.548	4.197	5.035	3.772	3.218	3.880	4.748	5.764	6.111	7.116	9.463	6.844	6.743	6.414	6.592
Castelo Novo – Fundão		8.325	6.503	7.316	5.731	5.076	6.079	7.308	8.656	8.999	9.849	12.087	9.436	9.368	9.058	8.940
Fundão – Alcaria		7.341	5.763	6.414	5.123	4.565	5.480	6.408	7.597	7.830	8.673	10.747	8.279	8.160	7.906	7.740
Alcaria – Covilhã Sul		4.563	3.422	4.115	3.115	2.710	3.253	3.918	4.662	4.955	6.077	8.369	5.801	5.693	5.372	5.546
Covilhã Sul – Covilhã Norte		4.107	3.099	3.584	2.765	2.521	3.039	3.545	4.142	4.398	5.434	7.565	5.057	4.923	4.577	4.631
Covilhã Norte – Belmonte Sul		6.077	4.693	5.353	4.138	3.691	4.390	5.235	6.094	6.343	7.428	9.772	7.169	7.092	6.759	6.751
Belmonte Sul – Belmonte Norte		4.265	3.184	3.723	2.809	2.559	2.993	3.502	4.131	4.357	5.363	7.095	4.916	4.896	4.554	4.586
Belmonte Norte – Benespera		4.607	3.435	3.997	3.088	2.703	3.250	3.878	4.596	4.852	5.945	8.109	5.590	5.561	5.180	5.195
Benespera – Guarda (A23)		4.885	3.637	4.212	3.250	2.933	3.471	4.142	4.878	5.120	6.220	8.363	5.873	5.847	5.463	5.444
Guarda (A23) – Pinhel		5.913	4.733	5.162	4.364	4.131	4.805	5.398	6.112	6.277	7.307	9.422	6.905	6.929	6.546	6.330



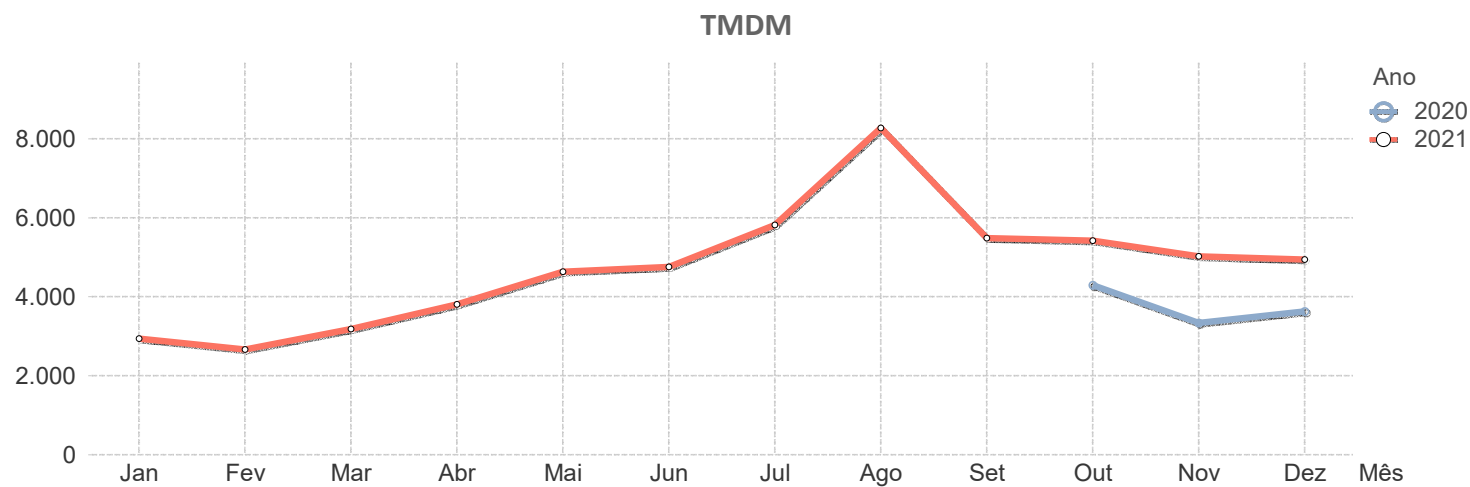
		A23														
		2020			2021											
Sublanço	..	Out	Nov	Dez	Jan	Fev	Mar	Abr	Mai	Jun	Jul	Ago	Set	Out	Nov	Dez
Média Ponderada	..	7.273	5.598	6.521	4.758	4.355	5.311	6.346	7.680	7.984	9.205	11.720	8.895	8.789	8.431	8.399



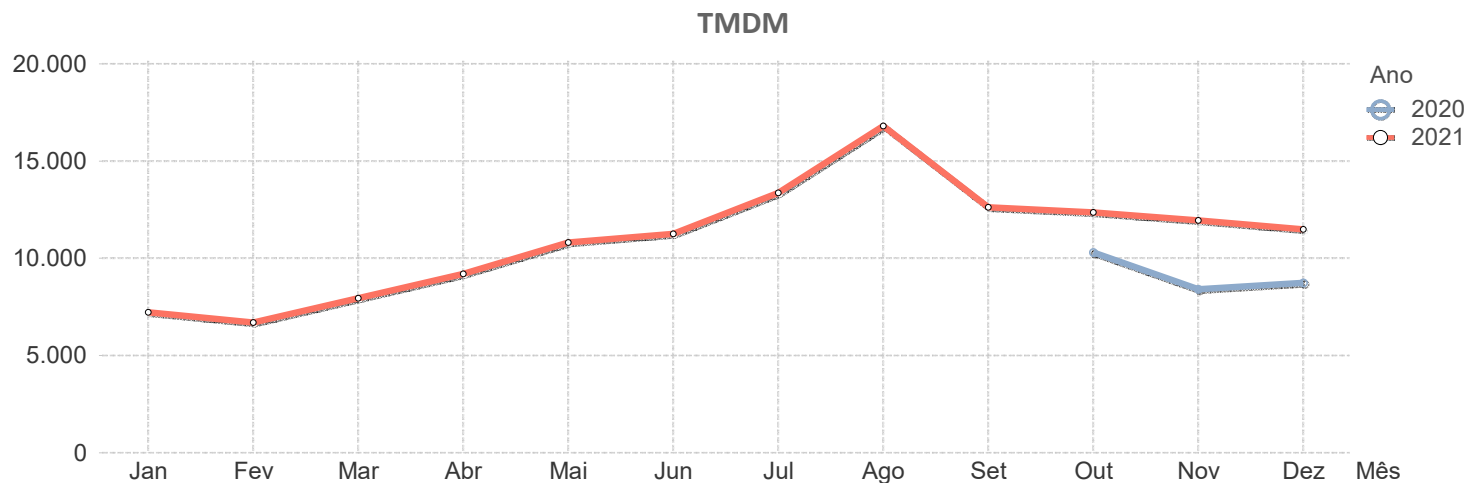
		A24														
		2020			2021											
Sublanço	..	Out	Nov	Dez	Jan	Fev	Mar	Abr	Mai	Jun	Jul	Ago	Set	Out	Nov	Dez
Fronteira – Vila Verde da Raia		2.733	1.961	2.430	2.127	5	4	5	2.900	2.909	4.695	7.520	3.659	3.694	3.283	3.445
Vila Verde da Raia – Zona Industrial de C...		2.332	1.745	2.218	1.998	1.377	1.541	1.689	2.441	1.820	4.120	6.812	3.156	3.121	2.732	2.935
Zona Industrial de Chaves – Chaves		2.084	1.559	2.046	1.847	1.373	1.560	1.733	2.296	2.272	4.028	6.681	2.882	2.823	2.468	2.764
Chaves – EN103		3.182	2.453	2.982	2.615	2.134	2.428	2.755	3.465	3.463	5.317	8.465	4.157	4.155	3.706	3.985
EN103 – Vidago		3.777	2.883	3.447	2.990	2.494	2.872	3.281	4.084	4.203	6.103	9.487	4.945	4.941	4.442	4.662
Vidago – Pedras Salgadas		4.350	3.315	3.882	3.320	2.840	3.292	3.810	4.727	4.808	6.785	10.341	5.654	5.641	5.086	5.269
Pedras Salgadas – A7/A24		4.404	3.360	3.921	3.356	2.880	3.342	3.869	4.781	4.847	6.816	10.364	5.722	5.701	5.150	5.314
A7/A24 – Vila Pouca de Aguiar		3.305	2.543	2.776	2.208	2.024	2.411	2.848	3.477	3.550	4.242	5.967	3.867	3.897	3.654	3.524
Vila Pouca de Aguiar – Fortunho		3.029	2.395	2.577	2.077	1.929	2.291	2.689	3.253	3.289	3.926	5.556	3.660	3.686	3.458	3.341
Fortunho – A24/ex-IP4		4.886	4.054	4.199	3.515	3.307	3.845	4.435	5.182	5.160	5.862	7.564	5.539	5.580	5.370	5.160
A24/ex-IP4 – A4/A24		3.230	2.676	2.727	2.341	2.234	2.638	3.020	3.494	3.606	4.232	5.624	4.078	4.047	3.944	3.665
A4/A24 – Constantim		7.079	5.773	5.983	4.984	4.855	5.816	6.630	7.814	8.042	9.247	11.341	9.298	9.060	8.646	8.090
Constantim – Portela		7.919	6.408	6.718	5.431	5.108	6.174	7.317	8.670	8.773	9.811	12.318	9.946	9.488	9.450	8.972
Portela – Régua		7.342	5.856	6.206	4.977	4.672	5.637	6.767	8.158	8.172	9.262	11.661	9.339	9.305	8.836	8.448
Régua – Armamar		4.232	3.349	3.544	2.840	2.648	3.236	3.923	4.597	4.707	5.454	7.478	5.440	5.459	5.217	5.047
Armamar – Lamego		7.500	5.890	6.137	4.914	4.654	5.504	6.730	7.817	8.030	8.920	11.622	9.095	8.973	9.119	8.825
Lamego – Bigorne		3.356	2.479	2.691	1.982	1.860	2.294	2.930	3.581	3.791	4.351	6.429	4.452	4.318	3.827	3.711
Bigorne – Castro Daire Norte		3.099	2.256	2.490	1.817	1.700	2.111	2.682	3.317	3.587	4.140	6.209	4.218	4.086	3.590	3.495



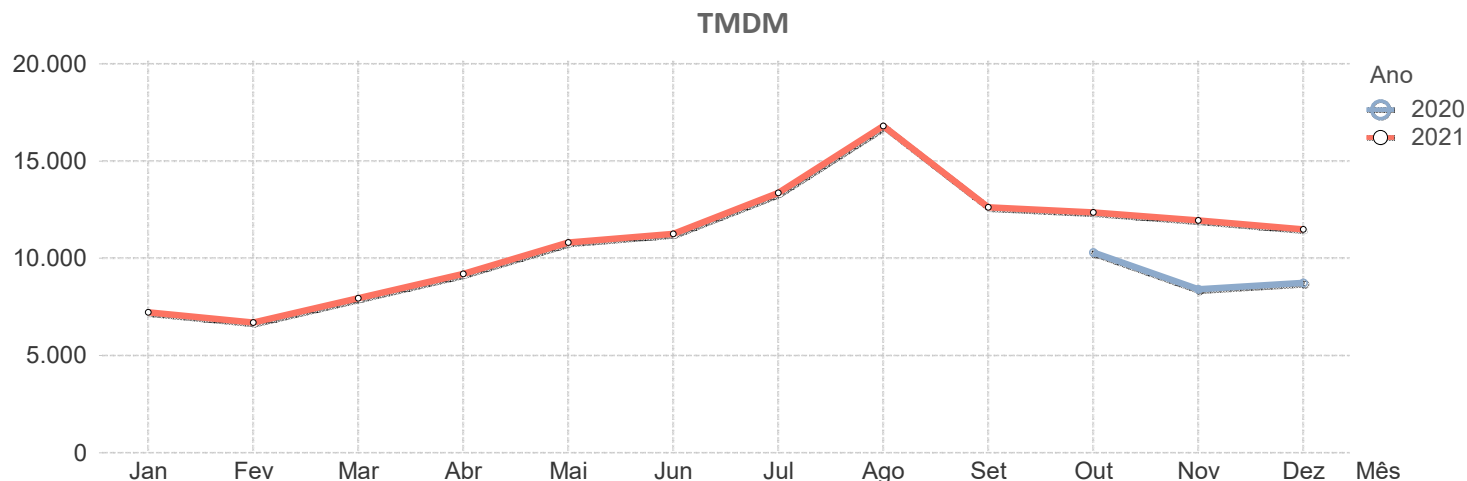
		A24														
		2020			2021											
Sublanço	..	Out	Nov	Dez	Jan	Fev	Mar	Abr	Mai	Jun	Jul	Ago	Set	Out	Nov	Dez
Castro Daire Norte – Castro Daire Leste		4.127	3.148	3.361	2.522	2.408	2.931	3.660	4.399	4.714	5.302	7.541	5.344	5.231	4.713	4.535
Castro Daire Leste – Carvalhal		4.709	3.595	3.885	2.926	2.712	3.291	4.086	4.954	5.209	5.858	8.294	5.909	5.800	5.290	5.132
Carvalhal – Arcas		4.577	3.543	3.836	2.838	2.649	3.289	4.116	4.960	5.206	5.850	8.329	5.913	5.831	5.331	5.191
Arcas – EN16		4.649	3.604	3.907	2.934	2.742	3.351	4.157	5.032	5.286	5.975	8.486	6.015	5.913	5.415	5.291
EN16 – Viseu (IP5)		3.721	2.894	3.103	2.372	2.308	2.806	3.364	4.000	4.214	4.801	6.906	4.758	4.575	4.100	3.987
Viseu (IP5) – Faíl (A25)		3.766	2.925	2.052	2.517	2.450	2.976	3.569	4.244	4.471	5.095	7.330	5.053	4.857	4.350	4.220
Média Ponderada		4.292	3.336	3.631	2.943	2.668	3.186	3.813	4.640	4.756	5.815	8.274	5.490	5.424	5.024	4.947



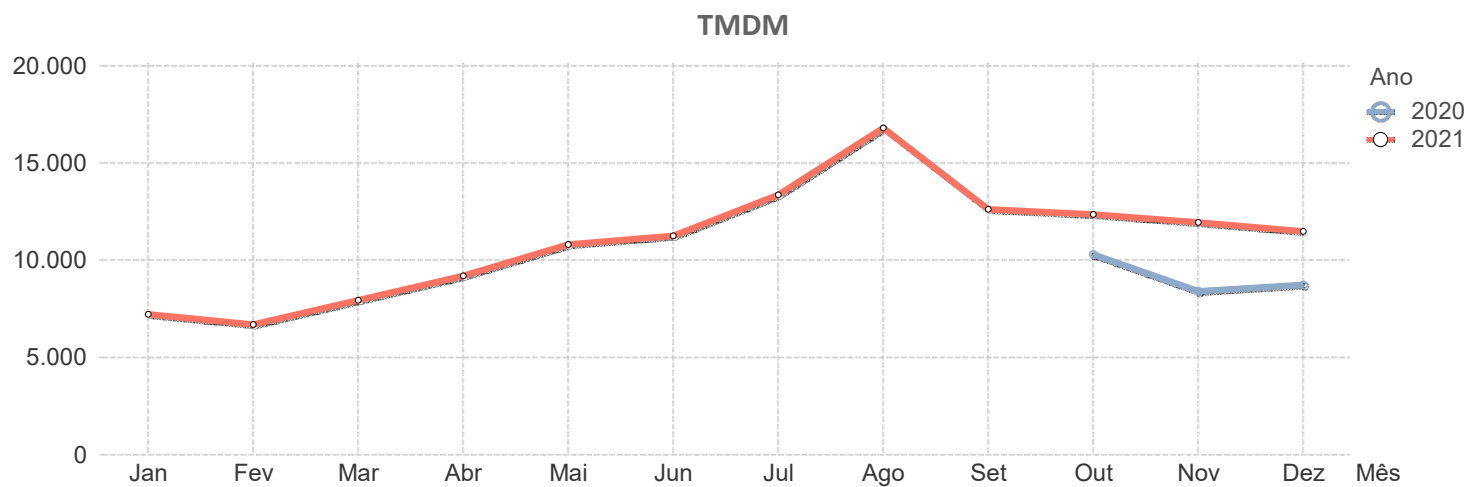
		A25														
		2020			2021											
Sublanço	..	Out	Nov	Dez	Jan	Fev	Mar	Abr	Mai	Jun	Jul	Ago	Set	Out	Nov	Dez
Barra – Zona Industrial	..	20.886	17.200	16.898	14.016	12.146	16.239	20.760	24.652	26.041	32.389	39.229	27.261	23.607	22.532	20.936
Zona Industrial – Gafanha da Nazaré	..	20.886	17.200	16.898	14.016	12.146	16.239	20.760	24.652	26.041	32.389	39.229	27.261	23.607	22.532	20.936
Gafanha da Nazaré – Pirâmides	..	31.551	25.899	26.134	21.324	18.931	23.195	29.645	35.199	37.189	41.122	47.632	37.952	35.669	33.928	32.404
Pirâmides – Esgueira	..	23.154	19.107	19.498	16.264	13.916	22.839	24.448	26.939	26.757	30.863	35.126	29.047	28.608	28.321	26.011
Esgueira – Aveiro Nascente (A17/A25)	..	14.935	11.988	12.770	10.454	9.271	11.064	13.981	17.056	17.841	20.031	24.072	20.226	20.034	19.850	18.238
Aveiro Nascente (A17/A25) – Zona Industr...	..	24.928	20.233	21.095	17.194	16.088	18.648	24.149	28.264	29.136	33.096	39.068	32.807	32.573	32.452	30.003
Zona Industrial de Aveiro – Angeja Poente	..	24.195	19.613	19.842	16.626	15.225	18.160	21.978	26.240	27.835	30.899	37.246	31.439	30.777	30.431	28.115
Angeja Poente – Angeja (A25/A29)	..	24.373	19.582	19.935	16.597	15.763	18.114	21.917	26.216	27.634	31.344	37.814	31.443	30.723	30.109	27.938
Angeja (A25/A29) – Albergaria (A1/A25)	..	17.427	13.907	14.380	11.654	10.956	13.177	15.629	19.292	20.287	23.074	27.977	22.525	21.766	21.177	19.941
Albergaria (A1/A25) – A25/IC2	..	14.658	11.851	12.514	9.968	9.410	11.209	13.066	15.464	16.088	18.568	22.628	18.078	17.381	17.182	17.265
A25/IC2 – Carvoeiro	..	14.686	14.290	12.166	9.721	9.360	11.125	13.363	15.486	15.908	17.457	22.267	18.172	17.254	20.441	16.219
Carvoeiro – Talhadas	..	11.350	8.996	9.575	7.574	7.077	8.468	9.948	11.819	12.232	14.482	18.236	13.870	13.211	12.703	12.332
Talhadas – Reigoso	..	13.193	10.364	10.935	8.460	8.341	9.532	11.192	13.405	13.835	16.193	21.472	15.784	15.357	14.643	14.123
Reigoso – Cambarinho	..	11.660	9.222	9.858	7.777	7.278	8.582	10.146	12.086	12.460	14.717	18.478	14.157	13.589	13.064	12.775
Cambarinho – Vouzela	..	11.638	9.429	10.071	7.606	5.462	7.022	8.338	10.335	13.036	14.624	18.189	14.051	13.564	13.132	12.825
Vouzela – Vouzela Nascente	..	12.882	10.028	10.556	8.386	7.014	8.286	10.035	12.187	13.737	14.597	18.059	14.786	15.392	14.389	13.841
Vouzela Nascente – Ventosa	..	8.271	6.553	7.181	5.662	5.211	6.124	7.141	8.493	8.839	10.715	14.061	10.419	10.132	9.700	9.696
Ventosa – Boa Aldeia Poente	..	8.571	6.927	7.423	5.842	4.518	6.285	7.365	8.606	8.901	11.106	14.587	10.874	10.759	9.882	9.860



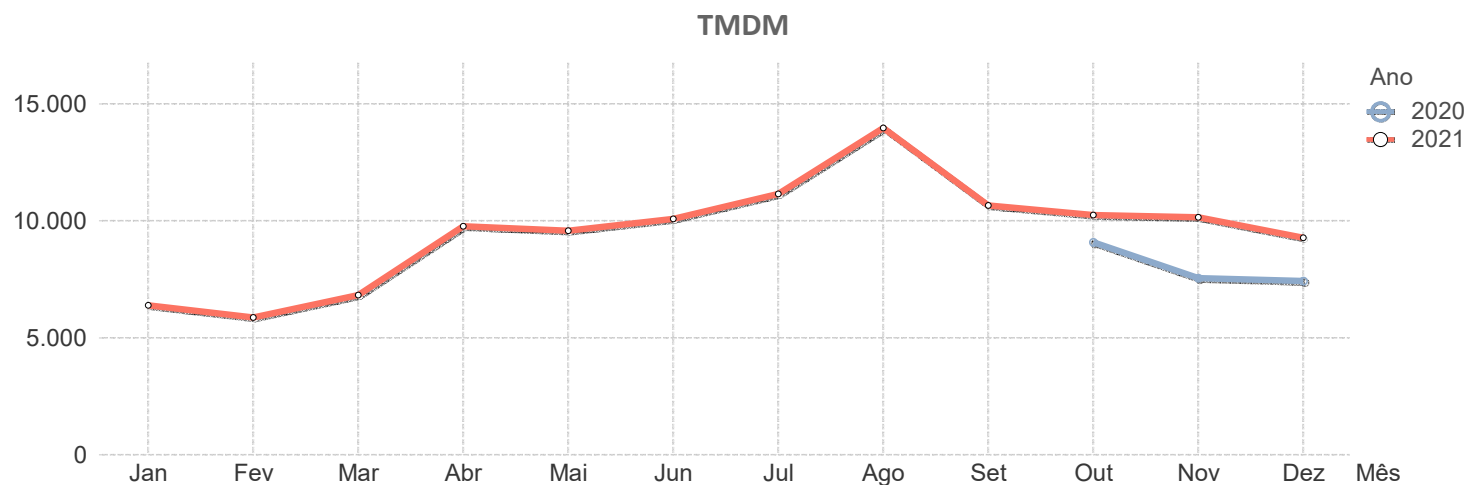
		A25														
		2020			2021											
Sublanço	..	Out	Nov	Dez	Jan	Fev	Mar	Abr	Mai	Jun	Jul	Ago	Set	Out	Nov	Dez
Boa Aldeia Poente – Boa Aldeia Nascente	..	7.039	5.389	5.909	4.639	4.037	4.965	5.963	6.772	6.999	8.786	11.794	8.465	8.681	7.793	7.893
Boa Aldeia Nascente – Fail	..	6.839	5.385	5.940	4.657	4.249	4.996	5.885	6.989	7.265	8.844	11.597	8.511	8.293	7.911	7.998
Fail – EN231	..	10.741	9.221	9.472	7.704	7.495	8.680	10.146	11.648	12.234	13.849	17.364	13.382	13.187	12.940	12.742
EN231 – EN2	..	5.162	4.083	4.495	3.651	3.460	4.054	4.565	5.335	5.572	7.181	9.983	6.645	6.526	6.124	6.139
EN2 – Caçador	..	10.552	8.303	9.483	7.323	7.205	8.142	9.430	10.863	11.122	13.529	15.698	12.818	12.832	11.850	12.500
Caçador – Fagilde	..	12.874	10.864	11.253	9.107	8.653	9.975	11.486	13.181	13.505	15.381	18.477	15.077	15.051	14.750	14.316
Fagilde – Mangualde	..	13.901	11.749	12.137	9.379	9.348	10.838	12.552	14.132	14.460	15.895	18.921	14.792	15.502	15.115	14.537
Mangualde – Chãs de Tavares	..	8.309	6.783	7.174	5.964	5.774	6.640	7.511	8.622	8.883	10.416	13.221	9.811	9.775	9.288	9.172
Chãs de Tavares – Fornos de Algodres	..	8.088	6.555	6.735	5.489	5.677	6.294	7.175	8.283	8.510	9.788	12.313	9.262	9.513	9.027	8.649
Fornos de Algodres – Celorico da Beira	..	7.442	6.062	6.319	5.386	5.177	5.916	6.681	7.722	7.940	9.378	11.916	8.758	8.761	8.404	8.149
Celorico da Beira – EN17	..	8.012	6.040	6.503	5.449	5.604	6.336	7.179	8.226	8.443	10.471	12.461	9.512	9.404	8.338	8.365
EN17 – Ratoeira Poente	..	7.915	6.515	6.710	5.883	5.574	6.321	7.052	8.166	8.381	9.946	12.548	9.249	9.266	8.962	8.613
Ratoeira Poente – Ratoeira Nascente	..	8.369	7.223	7.195	6.262	6.187	6.358	7.083	8.225	8.446	8.666	11.019	8.335	9.794	9.935	9.238
Ratoeira Nascente – A25/IP2	..	7.472	6.096	6.474	5.563	5.328	6.021	6.823	7.874	8.169	9.800	12.783	8.937	8.991	8.620	8.545
A25/IP2 – Guarda (A25)	..	7.499	6.092	6.486	5.599	5.181	5.868	6.671	7.667	7.951	9.802	12.828	8.966	9.029	8.622	8.552
Guarda (A25) – Pinhel	..	7.255	5.707	5.990	5.380	5.340	5.668	6.243	7.648	8.069	9.045	11.598	8.887	8.857	7.986	7.865
Pinhel – Pínzio	..	5.679	4.631	4.822	4.466	4.136	4.639	4.900	5.781	5.897	8.261	11.418	7.039	7.036	6.417	6.311
Pínzio – Alto do Leomil	..	5.458	5.101	5.237	4.918	4.768	4.574	4.800	5.882	5.987	8.528	11.468	7.164	6.755	7.065	6.818



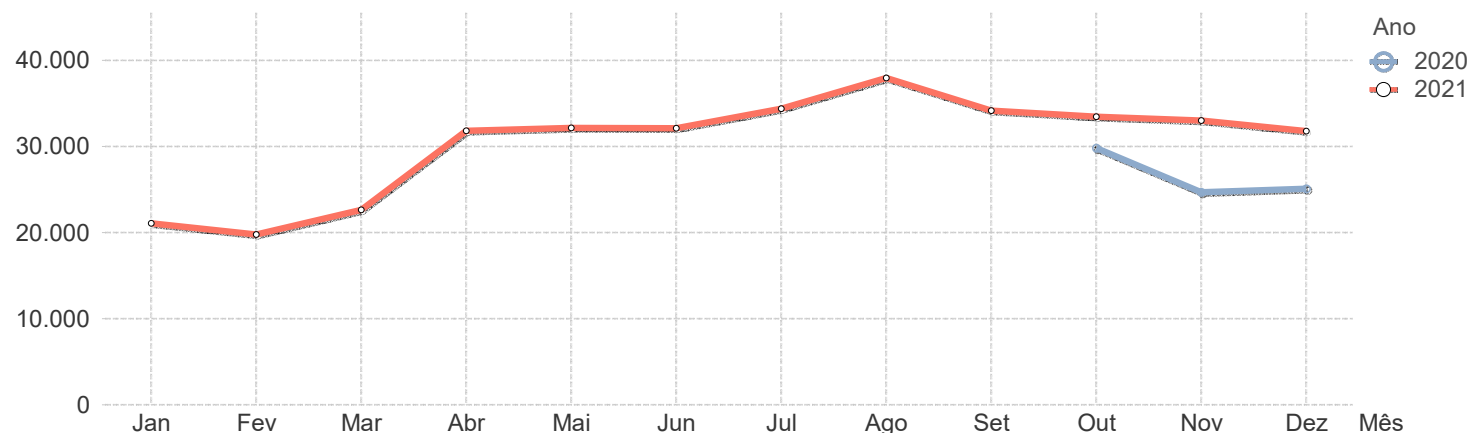
		A25														
		2020			2021											
Sublanço	..	Out	Nov	Dez	Jan	Fev	Mar	Abr	Mai	Jun	Jul	Ago	Set	Out	Nov	Dez
Alto do Leomil – EN332	..	4.970	4.079	4.232	4.078	3.686	4.078	4.231	5.066	5.074	7.379	10.015	6.219	6.160	5.653	5.485
Média Ponderada		10.299	8.413	8.746	7.225	6.692	7.942	9.204	10.813	11.262	13.357	16.802	12.619	12.361	11.952	11.494



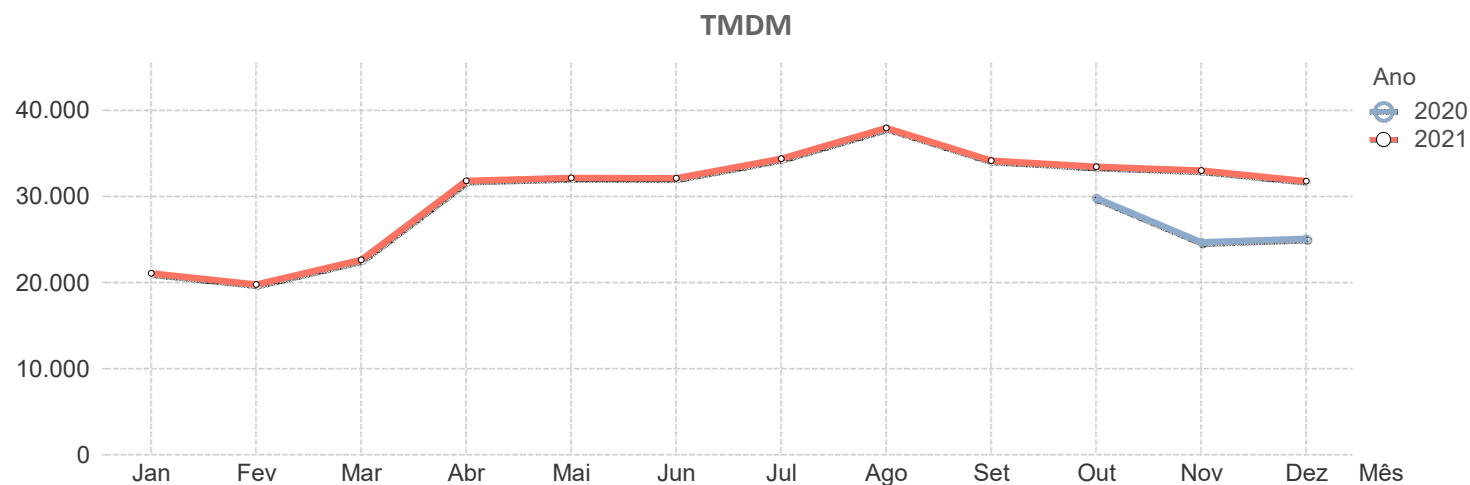
		A27														
		2020			2021											
Sublanço	..	Out	Nov	Dez	Jan	Fev	Mar	Abr	Mai	Jun	Jul	Ago	Set	Out	Nov	Dez
Meadela – Nogueira	..	10.884	9.233	9.086	7.843	7.100	8.046	11.698	11.242	11.947	13.179	16.110	12.590	12.128	12.212	11.216
Nogueira – Lanheses	..	10.245	8.630	8.395	7.288	6.762	7.951	10.963	10.872	11.359	12.529	15.363	12.058	11.576	11.463	10.426
Lanheses – Estorãos	..	8.714	7.162	7.041	6.015	5.527	6.530	9.406	9.233	9.713	10.770	13.564	10.234	9.832	9.647	8.811
Estorãos – Arcozelo	..	8.469	6.948	6.823	5.848	5.381	6.353	9.173	9.073	9.487	10.478	13.275	10.023	9.625	9.434	8.589
Arcozelo – Ponte de Lima	..	6.517	5.294	5.274	4.516	4.227	4.959	6.992	6.991	7.319	8.182	10.842	7.801	7.530	7.364	6.678
Média Ponderada	..	9.081	7.559	7.432	6.394	5.872	6.831	9.772	9.579	10.081	11.155	13.968	10.657	10.252	10.153	9.270



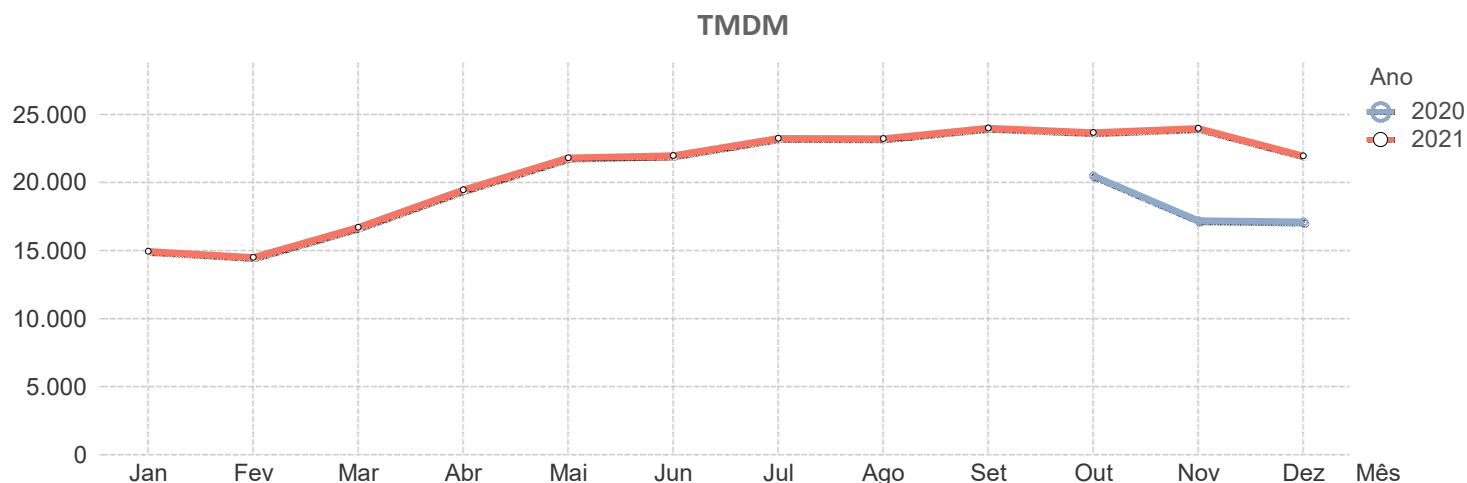
		A28														
		2020			2021											
Sublanço	..	Out	Nov	Dez	Jan	Fev	Mar	Abr	Mai	Jun	Jul	Ago	Set	Out	Nov	Dez
Arrábida Norte – Bessa Leite	..	99.971	85.749	81.305	72.304	68.135	78.377	91.864	106.418	102.150	105.897	108.564	111.458	110.171	104.000	104.202
Bessa Leite – Boavista	..	99.971	85.749	81.305	72.304	68.135	78.377	91.864	106.418	102.150	105.897	108.564	111.458	110.171	104.000	104.202
Boavista – Francos	..	120.752	104.578	98.913	91.204	89.371	90.880	105.596	122.286	117.466	123.573	124.360	127.923	128.790	132.020	123.247
Francos – EN12	..	120.752	104.578	98.913	91.204	89.371	90.880	105.596	122.286	117.466	123.573	124.360	127.923	128.790	132.020	123.247
EN12 – Sendim	..	88.115	75.001	71.852	70.749	68.466	76.890	89.300	103.414	99.338	104.295	105.146	108.292	110.490	106.000	104.022
Sendim – Matosinhos	..	82.890	70.854	72.241	58.447	51.479	59.090	90.231	80.103	76.532	74.832	78.769	82.078	83.159	88.577	84.607
Matosinhos – Leça da Palmeira	..	82.890	70.854	72.241	58.447	51.479	59.090	90.231	80.103	76.532	74.832	78.769	82.078	83.159	88.577	84.607
Leça da Palmeira – Exponor	..	82.890	70.854	72.241	58.447	51.479	59.090	90.231	80.103	76.532	74.832	78.769	82.078	83.159	88.577	84.607
Exponor – Freixieiro (TIR)	..	62.061	54.160	55.142	45.492	42.671	48.848	66.424	68.612	67.739	69.314	71.158	70.326	68.567	69.190	66.711
Freixieiro (TIR) – Perafita	..	58.418	49.692	51.607	41.656	38.037	44.599	62.897	63.651	63.073	64.783	67.018	65.449	65.759	69.391	67.821
Perafita – A28/A41	..	53.381	44.818	47.240	37.679	34.579	40.229	58.375	58.949	58.577	60.924	64.006	61.490	60.423	60.953	59.549
A28/A41 – Angeiras	..	55.447	46.392	48.467	39.437	35.882	40.293	61.708	61.602	61.977	65.338	64.096	54.006	52.250	52.135	50.217
Angeiras – Modivas	..	44.728	36.763	38.939	30.877	27.952	32.800	50.266	49.438	49.527	52.897	57.538	53.773	52.405	53.167	51.270
Modivas – EN104	..	44.298	36.690	37.873	31.102	28.745	33.388	49.691	48.029	47.823	50.804	54.940	51.623	50.288	50.561	48.543
EN104 – Vila do Conde	..	47.349	39.238	40.491	33.386	30.658	35.747	52.166	51.528	51.103	54.450	58.663	54.173	51.868	47.805	51.356
Vila do Conde – Póvoa do Varzim	..	38.854	31.683	32.364	27.040	25.178	29.485	42.956	43.458	43.736	47.812	54.865	47.870	47.101	43.772	41.284
Póvoa do Varzim – Estela	..	21.528	17.215	17.817	14.665	13.973	16.545	24.212	23.934	24.615	27.544	32.629	26.992	25.925	25.301	23.995
Estela – Apúlia	..	22.139	17.681	18.269	15.055	14.283	16.943	25.206	24.558	25.286	28.086	33.142	27.319	26.089	25.669	24.170

TMDM


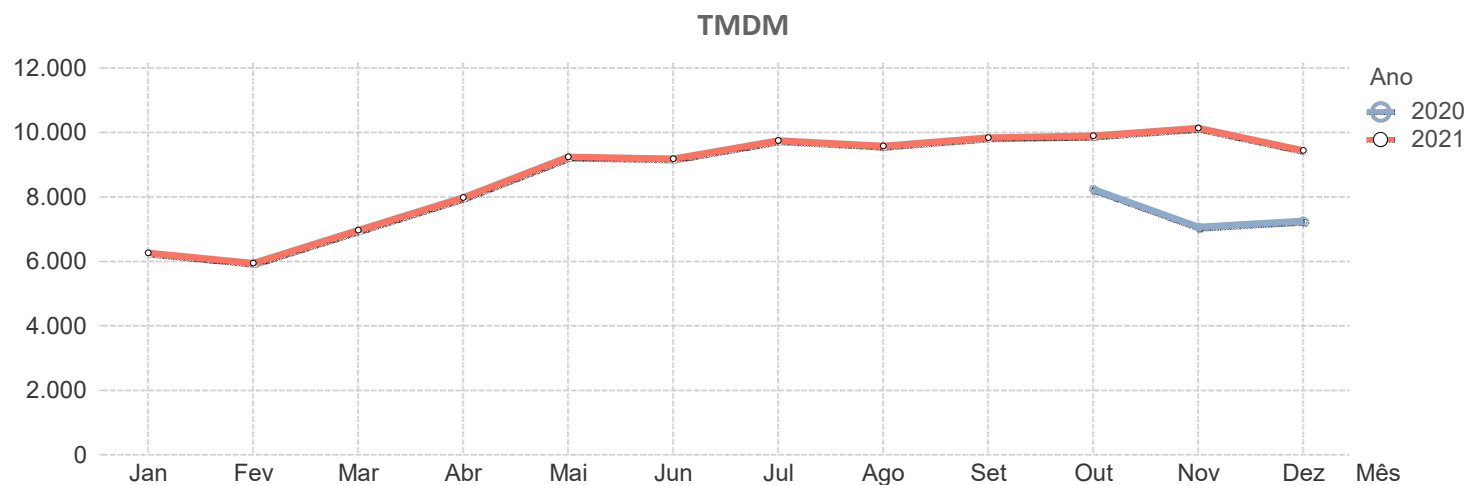
		A28														
		2020			2021											
Sublanço	..	Out	Nov	Dez	Jan	Fev	Mar	Abr	Mai	Jun	Jul	Ago	Set	Out	Nov	Dez
Apúlia – Esposende	..	20.438	16.490	16.744	13.863	13.318	15.725	22.550	22.046	22.774	25.698	31.251	24.858	23.846	23.182	21.767
Esposende – Antas	..	13.186	10.391	10.592	8.801	8.372	9.958	15.108	14.331	15.096	17.034	21.413	16.550	15.735	15.308	14.261
Antas – Neiva	..	13.319	10.563	10.598	8.913	8.442	10.022	15.233	14.559	15.232	17.091	21.261	16.534	15.819	15.378	14.361
Neiva – Darque	..	14.331	11.553	11.707	9.686	9.167	10.892	15.900	15.254	15.916	17.753	21.612	17.286	16.601	16.303	15.132
Darque – Viana do Castelo	..	28.060	21.891	26.543	21.217	19.899	23.941	31.823	32.198	32.481	35.089	39.444	33.522	32.871	32.957	31.740
Viana do Castelo – Meadela	..	15.728	13.003	12.960	10.794	9.888	11.774	16.886	16.681	17.557	19.351	23.431	18.356	17.771	17.598	16.147
Meadela – Outeiro	..	9.025	7.182	7.071	5.921	5.778	6.807	9.910	9.627	10.292	11.529	14.361	10.596	10.042	9.630	8.958
Outeiro – EN305	..	8.395	6.632	6.533	5.324	5.340	6.273	9.221	9.023	9.663	10.880	13.651	9.966	9.425	9.167	8.315
EN305 – Riba de Ancora	..	7.530	5.762	5.766	4.839	4.724	5.513	8.378	8.057	8.657	9.811	12.440	8.969	8.508	8.240	7.467
Riba de Ancora – Argela (Dem)	..	5.993	4.673	4.522	3.772	3.740	4.261	6.554	6.253	6.483	7.058	8.511	6.842	6.803	6.617	5.904
Argela (Dem) – Vilar de Mouros	..	5.946	4.648	4.480	3.869	3.633	4.206	4.864	6.148	6.358	6.913	8.208	6.754	6.713	6.556	5.831
Vilar de Mouros – Vilar de Mouros Norte	..	5.342	4.141	3.976	3.413	3.284	3.678	5.842	5.479	5.284	5.974	7.091	5.667	6.052	5.548	5.208
Média Ponderada		29.807	24.686	25.078	21.093	19.776	22.647	31.813	32.141	32.129	34.391	37.951	34.170	33.442	33.025	31.786



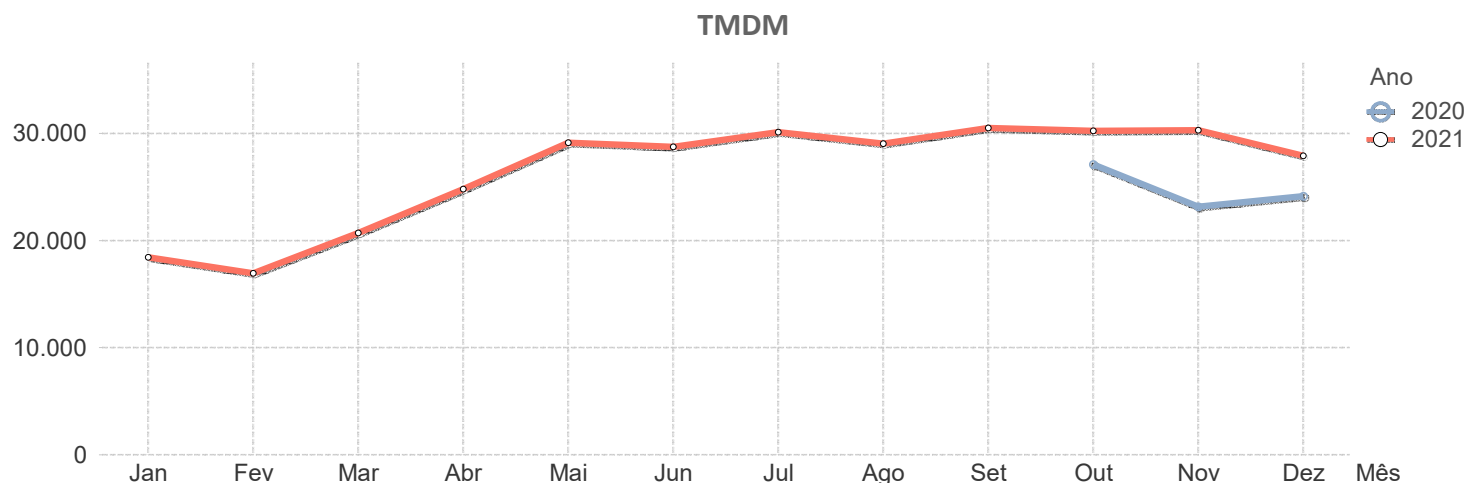
		A29														
		2020			2021											
Sublanço	..	Out	Nov	Dez	Jan	Fev	Mar	Abr	Mai	Jun	Jul	Ago	Set	Out	Nov	Dez
Angeja – Salreu	..	10.828	8.989	8.813	7.610	7.438	8.708	10.235	12.117	12.265	13.001	15.055	13.900	13.636	13.799	12.464
Salreu – Estarreja	..	10.122	8.611	8.294	7.480	7.081	8.331	9.394	10.679	11.023	12.286	13.580	12.826	12.715	13.156	11.947
Estarreja – Ovar	..	9.729	8.299	7.955	7.180	6.941	8.130	9.054	10.169	10.483	11.622	12.797	12.019	11.824	12.187	11.073
Ovar – Arada	..	10.417	8.908	8.289	7.534	7.632	8.937	10.467	11.058	11.250	12.412	13.555	12.926	12.752	13.171	11.546
Arada – Maceda	..	12.072	10.196	10.017	8.838	8.607	10.107	11.488	13.028	13.281	14.819	16.317	15.280	14.905	15.205	13.972
Maceda – Esmoriz	..	27.884	20.670	23.265	20.232	19.211	22.401	25.919	29.015	27.680	29.252	30.573	31.467	31.266	31.653	29.268
Esmoriz – Paramos	..	28.884	22.429	23.396	20.423	20.263	24.297	28.020	30.161	30.002	31.337	30.811	32.987	32.222	32.200	29.480
Paramos – Espinho Nascente	..	34.071	27.563	26.358	23.259	23.867	27.933	32.199	35.708	37.021	37.927	34.572	38.700	37.838	36.971	33.272
Espinho Nascente – Espinho Norte	..	37.563	30.783	30.812	26.701	26.070	27.489	32.856	38.310	39.383	41.423	38.020	42.966	42.144	40.871	37.990
Espinho Norte – Granja	..	37.563	30.783	30.812	26.701	26.070	27.489	32.856	38.310	39.383	41.423	38.020	42.966	42.144	40.871	37.990
Granja – Miramar	..	42.267	37.263	36.246	31.106	29.757	33.508	41.335	46.239	46.218	47.776	46.104	48.849	48.440	49.666	44.732
Miramar – ER1-18	..	40.137	34.693	35.082	29.919	27.199	32.410	38.237	43.157	43.317	45.350	44.474	46.664	46.505	46.896	44.373
ER1-18 – Canelas (Gaia)	..	20.218	18.666	18.462	16.027	14.996	18.297	21.062	22.406	21.461	22.907	21.513	22.595	22.671	24.301	22.377
Canelas (Gaia) – IC2	..	30.508	27.522	27.294	24.481	23.219	26.809	29.952	33.135	31.909	33.067	30.067	32.947	33.102	34.450	31.677
IC2 – Hospital	..	25.738	24.261	25.965	22.183	21.483	23.611	26.406	29.195	28.117	28.989	25.709	27.748	27.917	30.378	30.129
Hospital – A20/A29	..	25.738	24.261	25.965	22.183	21.483	23.611	26.406	29.195	28.117	28.989	25.709	27.748	27.917	30.378	30.129
Média Ponderada		20.496	17.217	17.109	14.961	14.505	16.721	19.463	21.826	21.980	23.259	23.224	24.005	23.691	23.981	21.969



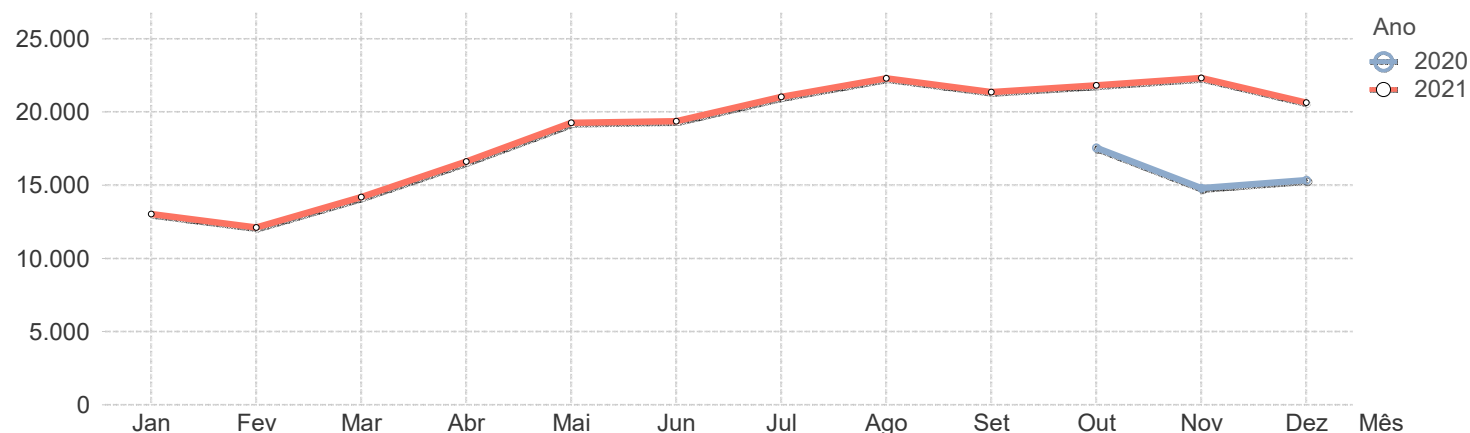
		A32														
		2020			2021											
Sublanço	..	Out	Nov	Dez	Jan	Fev	Mar	Abr	Mai	Jun	Jul	Ago	Set	Out	Nov	Dez
EN224 – EN227		2.134	1.900	1.793	1.700	1.744	2.060	2.203	2.482	2.465	2.641	2.579	2.722	2.578	2.610	2.307
EN227 – Lig. Feira/Mansores		3.343	2.902	2.909	2.521	2.441	2.894	3.261	3.719	3.651	3.948	3.959	3.985	3.940	4.042	3.682
Lig. Feira/Mansores – Gião/Louredo		9.181	7.872	7.984	6.930	6.594	7.736	8.756	10.019	9.918	10.497	9.919	10.586	10.600	10.925	10.171
Gião/Louredo – Canedo		9.660	8.238	8.444	7.291	6.922	8.163	9.303	10.806	10.690	11.381	11.110	11.458	11.460	11.715	10.912
Canedo – A32/A41		12.939	11.048	11.465	9.820	9.336	10.894	12.519	14.549	14.505	15.574	15.865	15.493	15.473	15.712	14.850
A32/A41 – Olival		10.033	8.490	8.914	7.565	7.127	8.305	9.612	11.336	11.348	11.971	11.887	12.117	12.351	12.619	11.817
Olival – A20/A32		12.218	10.508	10.887	9.384	8.803	10.299	11.942	13.913	13.864	14.562	14.215	14.809	15.077	15.482	14.431
Média Ponderada		8.250	7.071	7.265	6.265	5.948	6.974	7.982	9.252	9.191	9.757	9.586	9.848	9.903	10.141	9.446



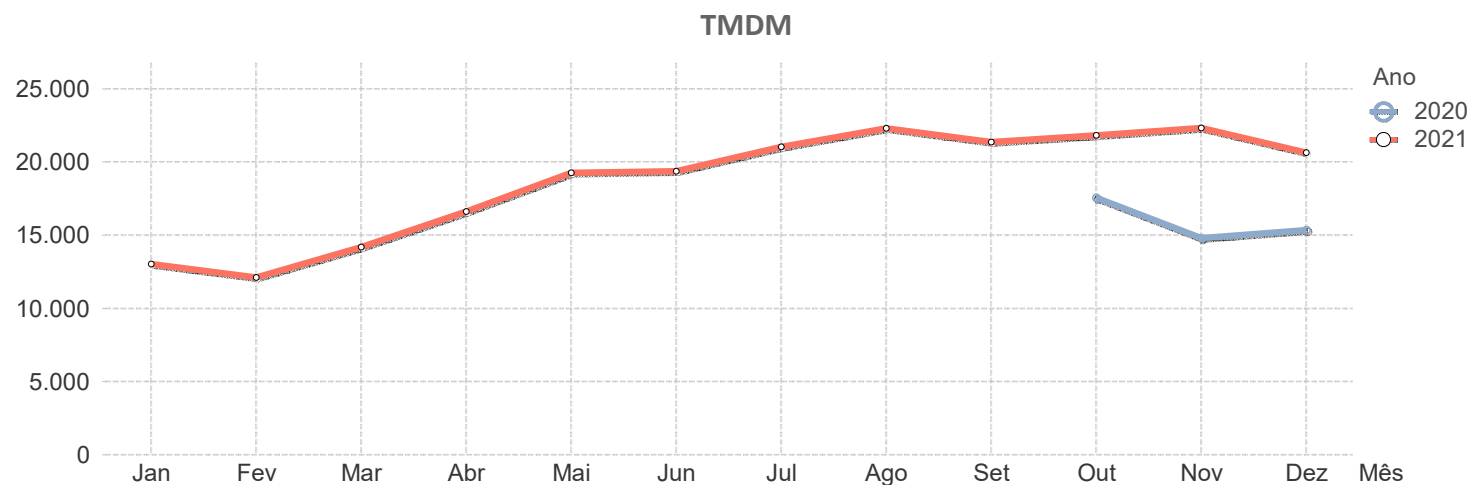
		A33														
		2020			2021											
Sublanço	..	Out	Nov	Dez	Jan	Fev	Mar	Abr	Mai	Jun	Jul	Ago	Set	Out	Nov	Dez
Casas Velhas – Lazarim	..	38.000	32.703	32.350	26.374	23.807	29.712	35.554	41.265	41.268	42.366	40.726	43.435	43.473	42.159	39.392
Lazarim – Botequim	..	37.962	32.670	32.318	26.348	23.783	29.682	35.518	41.224	41.227	42.324	40.685	43.392	43.430	42.117	39.353
Botequim – Palhais	..	32.473	27.318	26.363	20.990	18.660	23.562	28.931	34.491	34.762	35.601	33.815	36.054	35.626	34.416	31.707
Palhais – Queimada	..	13.986	12.466	12.861	9.836	8.950	11.608	14.594	17.170	16.502	17.365	16.394	17.428	17.980	18.198	16.058
Queimada – Belverde	..	15.353	13.285	13.863	10.661	9.640	12.142	14.618	16.928	16.724	17.351	16.040	17.522	17.962	17.682	16.069
Belverde – Laranjeiras (A33/EN378)	..	14.408	12.259	12.833	9.708	8.719	11.317	13.677	16.166	16.460	18.091	17.227	17.130	17.118	16.640	14.992
Laranjeiras (A33/EN378) – Coina (A33/EN...)	..	14.665	12.621	13.061	9.944	9.090	11.362	13.607	15.943	16.124	17.286	16.202	16.436	16.338	16.243	14.627
Coina (A33/EN10) – Penalva (A33/IC21)	..	15.349	12.985	13.315	10.302	9.393	11.645	13.846	16.318	16.620	18.127	17.636	17.539	17.189	17.242	14.939
Penalva (A33/IC21) – Moita	..	36.391	30.980	32.510	24.845	23.158	27.758	32.978	38.549	37.829	39.588	38.459	40.457	39.901	40.713	37.602
Moita – Sarilhos Grandes	..	40.047	34.163	36.425	27.101	25.192	30.104	35.939	42.358	41.308	43.085	42.049	44.499	43.821	44.449	41.566
Sarilhos Grandes – Montijo Sul	..	39.706	33.665	35.959	26.719	24.620	29.625	35.647	42.357	41.243	42.791	42.085	44.302	43.324	43.862	40.908
Montijo Sul – Montijo (A12/A33)	..	39.706	33.665	35.959	26.719	24.620	29.625	35.647	42.357	41.243	42.791	42.085	44.302	43.324	43.862	40.908
Média Ponderada		27.105	23.155	24.146	18.435	16.940	20.703	24.809	29.134	28.767	30.118	29.059	30.511	30.234	30.317	27.913



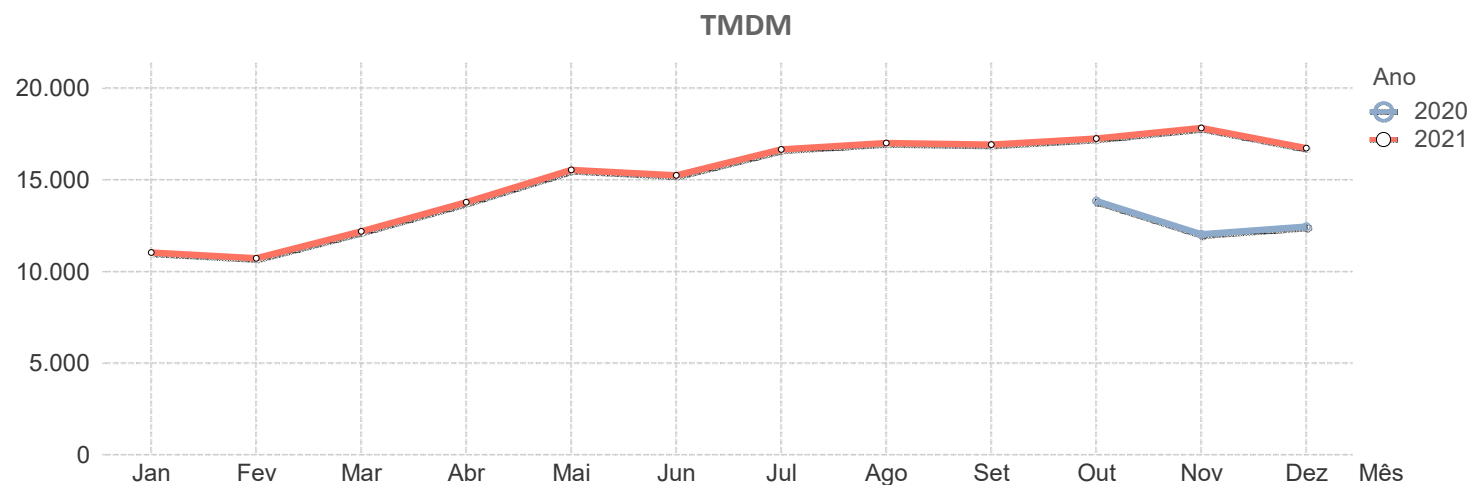
		A41														
		2020			2021											
Sublanço	..	Out	Nov	Dez	Jan	Fev	Mar	Abr	Mai	Jun	Jul	Ago	Set	Out	Nov	Dez
Freixoireiro – Aeroporto		24.757	20.425	22.459	17.546	14.376	17.850	20.585	23.640	25.290	33.615	33.501	31.163	31.457	32.172	31.097
Aeroporto – Lipor		24.487	20.194	21.183	17.985	15.832	18.226	21.266	24.191	25.016	31.701	31.797	30.542	30.969	31.291	28.821
Lipor – EN13		23.556	19.754	21.895	17.623	15.195	17.872	21.787	25.688	26.005	29.152	30.712	29.650	29.652	30.067	29.287
EN13 – EN14		26.958	22.722	24.749	20.329	17.812	20.870	25.059	29.362	29.682	32.596	33.990	33.313	33.366	33.859	32.665
EN14 – EN107		28.465	23.924	25.532	21.536	19.323	22.572	26.553	30.567	30.590	33.463	34.364	34.601	35.090	35.866	33.959
EN107 – Maia		35.350	30.286	32.057	28.148	26.121	29.898	36.804	41.877	41.079	40.669	40.046	41.863	42.048	43.603	41.583
Maia – Alfena		38.145	33.122	33.751	29.472	28.196	32.362	36.874	40.936	40.694	42.875	41.527	43.870	43.745	45.754	42.664
Alfena – Santo Tirso		21.492	18.526	19.225	16.658	15.884	18.412	21.122	24.144	23.800	25.394	25.034	26.422	27.295	28.327	26.341
Santo Tirso – Ermida		25.811	22.994	20.653	17.973	17.645	20.452	23.322	26.706	26.350	27.027	27.296	29.091	32.858	35.321	28.308
Ermida – A41/A42		20.094	17.294	17.972	15.677	15.072	17.557	19.951	22.794	22.427	23.985	23.464	24.917	25.642	26.662	24.651
A41/A42 – Gandra		10.243	8.884	8.953	8.057	7.825	9.076	9.953	11.272	11.205	11.988	11.772	12.439	13.229	13.795	12.429
Gandra – A4/A41		8.210	7.044	7.175	6.326	6.095	7.073	7.894	9.041	8.948	9.630	9.660	9.922	10.670	11.075	9.960
A4/A41 – ZIC		12.025	9.998	10.458	8.884	8.459	9.929	11.335	13.279	13.437	14.593	16.508	14.905	15.442	15.582	14.229
ZIC – Aguiar de Sousa		12.104	10.007	10.475	8.816	8.356	9.840	11.314	13.391	13.556	14.721	16.763	15.011	15.550	15.703	14.275
Aguiar de Sousa – A41/A43		12.057	9.955	10.425	8.791	8.274	9.763	11.288	13.364	13.528	14.717	16.820	14.998	15.500	15.623	14.209
A41/A43 – Medas		12.545	10.398	10.915	9.225	8.768	10.338	11.924	14.025	14.423	15.606	17.943	15.752	16.086	16.149	14.853
Medas – A32/A41		11.502	9.422	9.808	8.296	7.962	9.390	10.807	12.841	13.126	14.348	16.883	14.463	14.789	14.851	13.495
A32/A41 – Sandim		9.091	7.390	7.751	6.453	6.135	7.285	8.553	10.174	10.479	11.636	14.739	11.528	11.526	11.321	10.569

TMDM


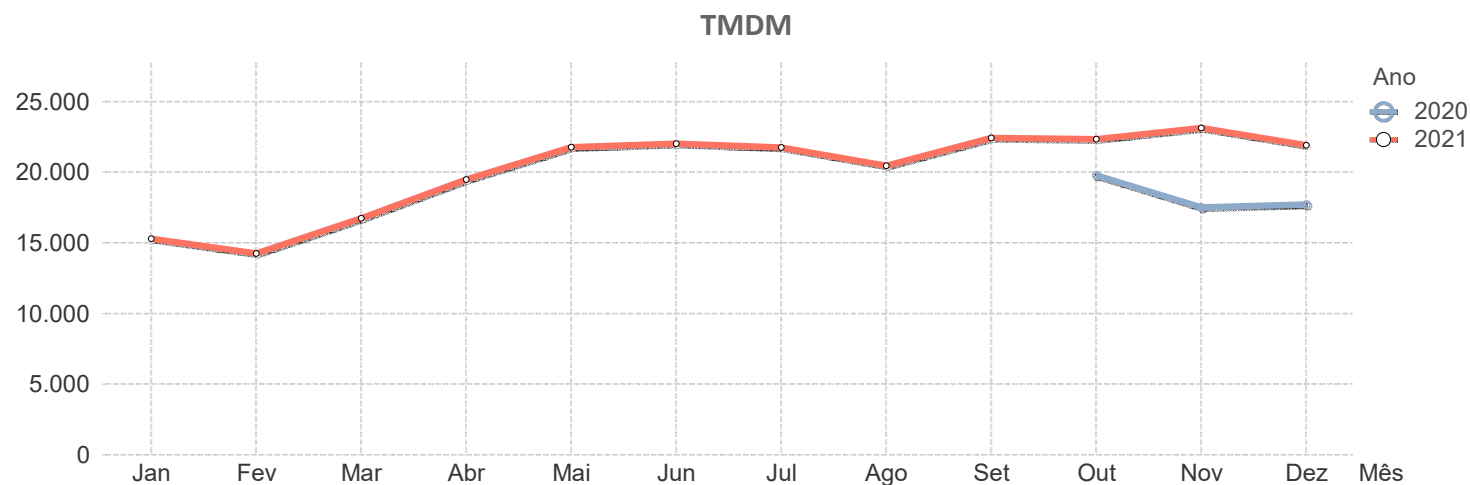
		A41														
		2020			2021											
Sublanço	..	Out	Nov	Dez	Jan	Fev	Mar	Abr	Mai	Jun	Jul	Ago	Set	Out	Nov	Dez
Sandim – Argoncilhe	..	9.179	7.447	7.797	6.517	6.157	7.288	8.613	10.262	10.560	11.735	14.931	11.632	11.571	11.364	10.629
Argoncilhe – Nogueira	..	17.780	14.837	14.661	12.307	11.236	13.396	16.727	19.980	20.080	21.035	23.101	21.056	20.967	20.933	19.385
Nogueira – Espinho (A1/A41)	..	17.661	14.737	14.563	12.224	11.160	13.306	16.615	19.846	19.946	20.895	22.946	20.916	20.827	20.793	19.256
Espinho (A1/A41) – Guetim	..	17.811	14.863	14.687	12.328	11.256	13.419	16.757	20.015	20.116	21.073	23.142	21.094	21.005	20.970	19.420
Guetim – Espinho	..	18.297	15.268	15.088	12.665	11.563	13.785	17.214	20.561	20.665	21.648	23.773	21.669	21.578	21.542	19.950
Média Ponderada	..	17.547	14.810	15.356	13.041	12.114	14.185	16.621	19.265	19.380	21.034	22.290	21.355	21.830	22.319	20.643



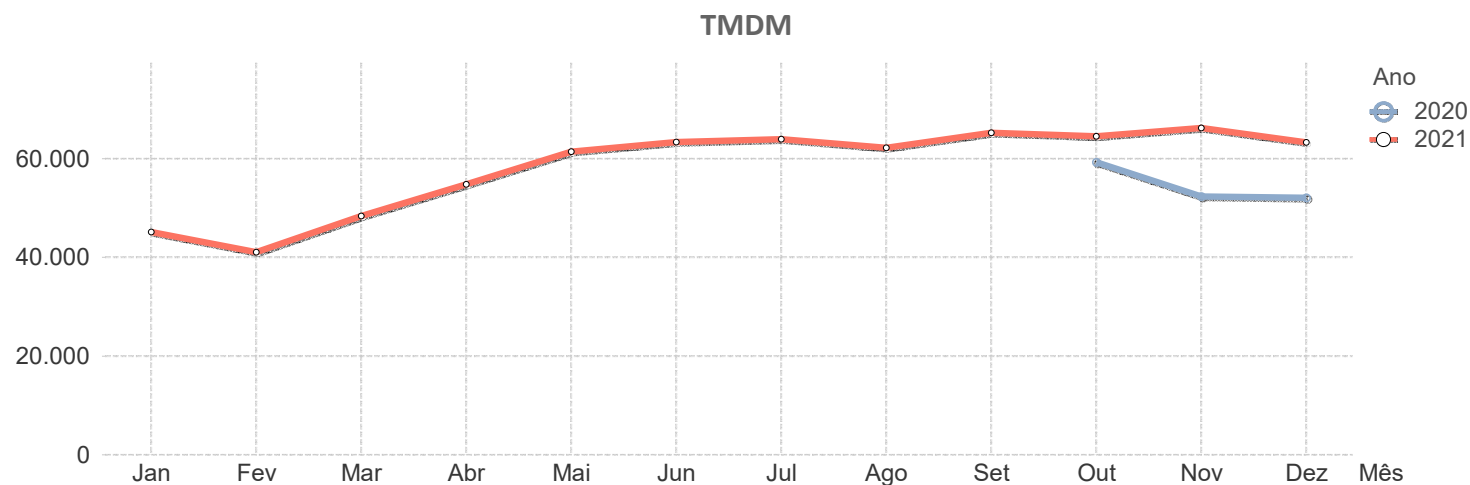
		A42														
		2020			2021											
Sublanço	..	Out	Nov	Dez	Jan	Fev	Mar	Abr	Mai	Jun	Jul	Ago	Set	Out	Nov	Dez
A41/A42 – Seroa	..	17.761	15.355	15.939	13.969	13.493	15.622	17.869	20.386	19.995	21.686	22.183	22.342	22.587	23.232	21.857
Seroa – Paços de Ferreira Oeste	..	20.174	17.533	18.094	16.172	15.707	17.840	20.072	22.491	22.080	23.662	23.605	24.148	24.542	25.002	23.659
Paços de Ferreira Oeste – Paços de Ferrei...	..	15.146	13.281	13.631	12.206	12.103	13.232	15.024	16.875	16.515	18.108	18.187	18.072	18.751	19.574	18.184
Paços de Ferreira Este – EN106 (Sul)	..	11.700	10.174	10.527	9.400	9.017	10.417	11.615	13.015	12.785	14.144	14.650	14.422	14.746	15.497	14.328
EN106 (Sul) – EN106 (Norte)	..	14.609	12.936	13.517	11.937	11.827	13.220	15.044	16.772	16.309	17.656	18.173	17.960	18.322	19.490	18.309
EN106 (Norte) – Lousada	..	8.216	7.026	7.341	6.436	6.169	7.107	7.964	9.055	8.931	10.030	10.560	10.077	10.252	10.450	9.903
Média Ponderada	..	13.851	12.027	12.456	11.039	10.731	12.186	13.777	15.544	15.250	16.668	17.020	16.922	17.266	17.832	16.742



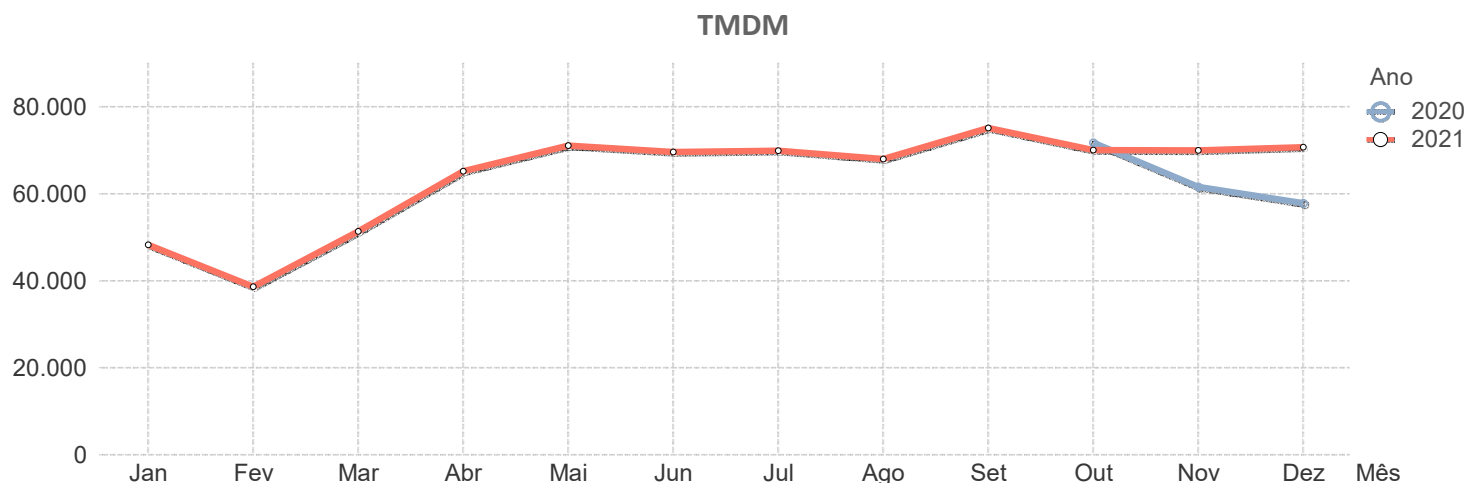
		A43														
		2020			2021											
Sublanço	..	Out	Nov	Dez	Jan	Fev	Mar	Abr	Mai	Jun	Jul	Ago	Set	Out	Nov	Dez
Freixo Norte – Falcão	..	40.711	35.468	35.537	30.522	28.539	33.399	39.106	44.017	44.079	43.777	41.754	45.163	44.468	45.890	43.199
Falcão – Areias	..	39.326	34.704	34.796	31.682	29.580	34.684	40.200	45.019	44.621	46.011	41.628	46.152	47.418	47.798	45.778
Areias – Carregais	..	42.212	37.567	37.977	32.380	29.982	34.961	40.722	45.557	45.638	44.705	42.273	46.516	46.247	48.103	45.636
Carregais – Gondomar Oeste	..	33.265	29.458	29.653	25.292	23.457	27.411	32.015	35.719	35.522	35.658	33.454	36.468	36.154	37.381	35.485
Gondomar Oeste – Gondomar Este	..	26.193	23.380	23.356	20.239	18.927	22.122	26.437	29.188	28.866	28.339	26.667	29.606	28.550	29.849	28.574
Gondomar Este – Gens	..	7.542	6.737	6.981	6.021	5.622	6.855	7.590	8.459	9.429	8.697	8.289	9.034	9.170	9.550	8.865
Gens – A41/A43	..	4.351	3.783	4.047	3.429	3.161	3.722	4.355	5.042	5.139	5.305	5.071	5.474	5.681	5.902	5.480
Média Ponderada	..	19.768	17.508	17.712	15.302	14.241	16.737	19.482	21.781	22.016	21.747	20.456	22.431	22.349	23.128	21.899



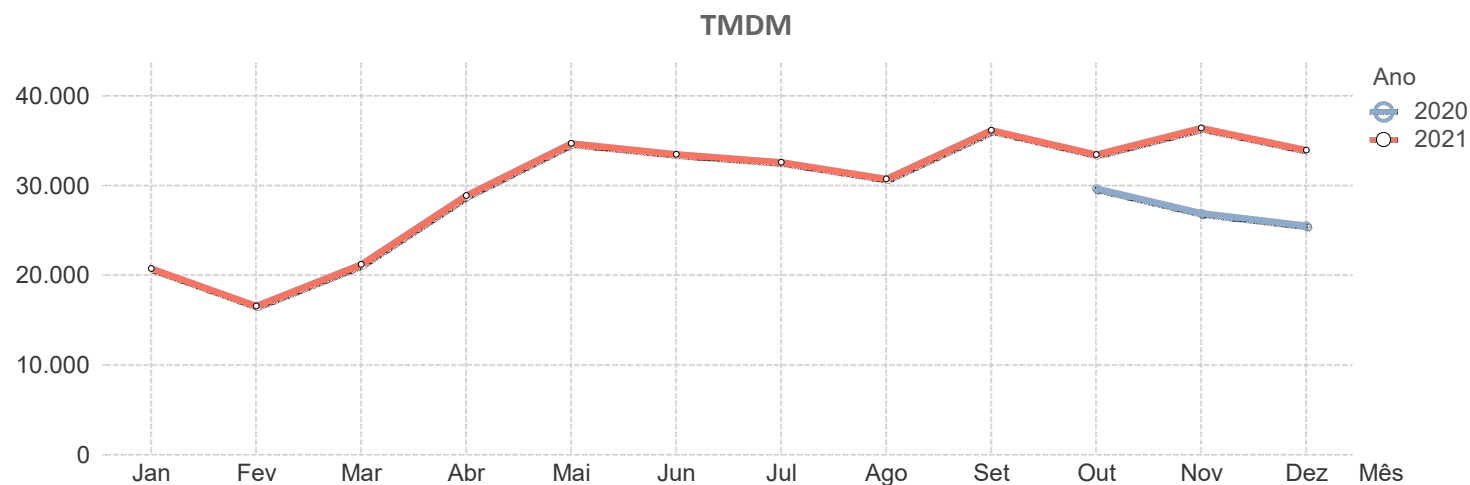
		A44														
		2020			2021											
Sublanço	..	Out	Nov	Dez	Jan	Fev	Mar	Abr	Mai	Jun	Jul	Ago	Set	Out	Nov	Dez
ER1-18 – EN109	..	41.592	36.189	34.773	30.013	29.300	34.545	42.724	45.075	45.485	45.519	44.658	46.169	46.440	46.839	42.876
EN109 – Valadares Norte	..	56.738	49.757	49.342	42.929	40.696	47.426	53.728	56.027	60.015	61.319	60.902	61.837	61.001	61.536	59.321
Valadares Norte – Madalena	..	67.173	59.907	58.395	51.105	48.329	57.041	63.423	69.290	71.969	73.243	72.211	74.674	72.561	73.490	70.030
Madalena – Coimbrões	..	78.710	70.575	68.786	62.398	56.831	67.737	73.838	83.846	83.650	85.998	84.037	87.316	85.450	85.909	82.285
Coimbrões – Continente	..	61.581	55.135	56.345	46.071	40.005	47.221	58.388	66.677	67.120	64.936	62.083	67.426	67.303	72.173	69.670
Continente – Barosa	..	61.581	55.135	56.345	46.071	40.005	47.221	58.388	66.677	67.120	64.936	62.083	67.426	67.303	72.173	69.670
Barosa – Av. da República	..	N/D	N/D	N/D	N/D	N/D	N/D	N/D	N/D	N/D	N/D	N/D	N/D	N/D	N/D	N/D
Av. da República – Gervide	..	N/D	N/D	N/D	N/D	N/D	N/D	N/D	N/D	N/D	N/D	N/D	N/D	N/D	N/D	N/D
Gervide – Freixo Sul	..	53.776	46.495	47.935	41.481	34.548	40.689	42.917	54.277	56.574	57.302	53.965	58.809	59.139	61.568	59.216
Média Ponderada	..	59.301	52.358	52.108	45.123	41.058	48.370	54.805	61.389	63.364	63.957	62.228	65.257	64.558	66.208	63.327



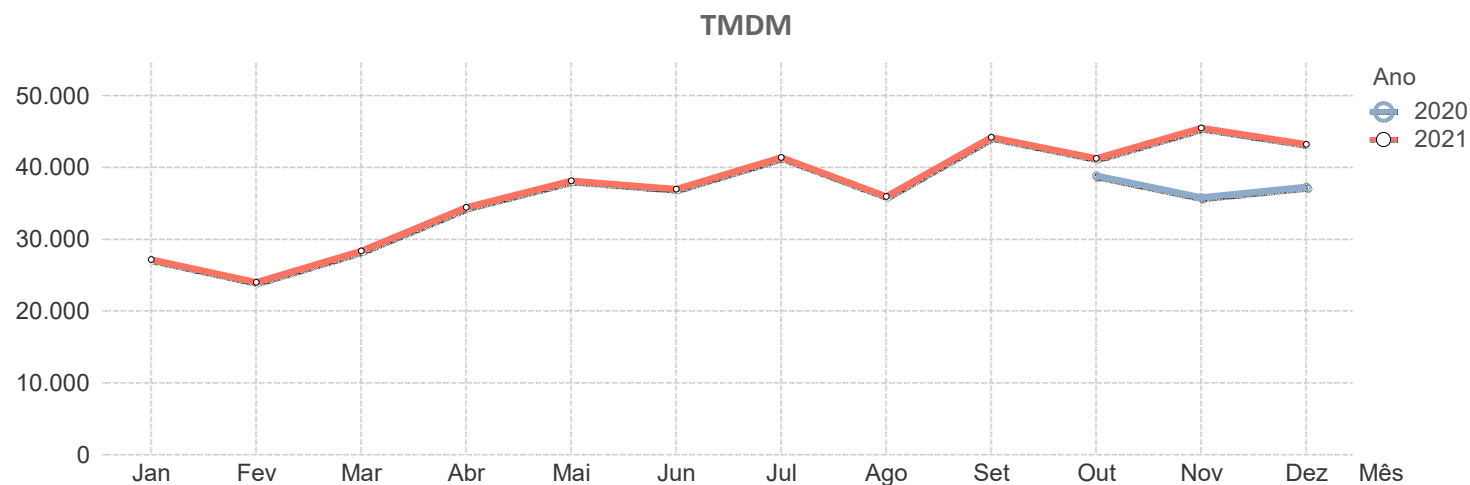
		IP7														
		2020			2021											
Sublanço	..	Out	Nov	Dez	Jan	Fev	Mar	Abr	Mai	Jun	Jul	Ago	Set	Out	Nov	Dez
CRIL/Eixo NS – Camarate	..	57.165	47.817	43.536	34.906	28.359	37.911	43.403	49.552	47.548	46.619	44.333	49.387	47.917	50.518	48.386
Camarate – Alto Lumiar	..	57.708	49.686	43.385	38.543	37.340	40.659	47.638	50.029	48.130	51.433	48.936	51.794	50.686	52.451	50.669
Alto Lumiar – Ameixoeira	..	51.254	43.939	42.993	35.672	29.156	38.348	44.363	51.720	50.247	51.496	46.705	54.879	53.457	54.301	54.599
Ameixoeira – Av. Padre Cruz	..	56.442	48.210	46.590	38.822	31.348	42.185	49.898	55.908	54.064	54.468	50.759	59.116	53.670	55.602	56.273
Av. Padre Cruz – Telheiras	..	75.096	64.552	61.605	40.817	29.551	43.965	71.851	81.565	78.407	70.846	66.183	77.437	75.417	79.474	75.475
Telheiras – 2ª Circular/Eixo NS	..	104.375	88.213	86.407	74.304	53.065	77.995	95.191	101.312	99.278	96.834	92.865	107.138	96.881	94.224	103.334
2ª Circular/Eixo NS – Av. Lusíada	..	94.397	82.848	75.689	64.727	49.403	67.997	93.186	96.128	90.456	93.228	90.826	104.291	95.015	97.191	98.118
Av. Lusíada – Entrecampos	..	92.066	82.686	74.056	63.385	49.662	70.184	86.838	91.734	90.676	93.727	91.811	104.634	98.054	94.874	98.127
Entrecampos – Radial de Benfica	..	104.205	89.499	81.316	71.507	54.155	74.277	92.994	99.976	99.140	99.970	99.669	107.885	98.714	92.979	96.845
Radial de Benfica – Av. Ceuta	..	56.596	47.633	47.309	43.926	38.690	44.281	52.957	57.470	60.479	62.006	64.866	63.295	57.445	52.700	55.061
Av. Ceuta – Viaduto Duarte Pacheco	..	64.690	54.296	51.696	44.212	37.687	49.443	58.953	64.967	64.521	68.810	72.483	71.088	64.687	64.626	64.323
Média Ponderada		71.769	61.590	57.889	48.324	38.625	51.412	65.187	71.126	69.604	69.919	68.000	75.146	70.088	70.007	70.759



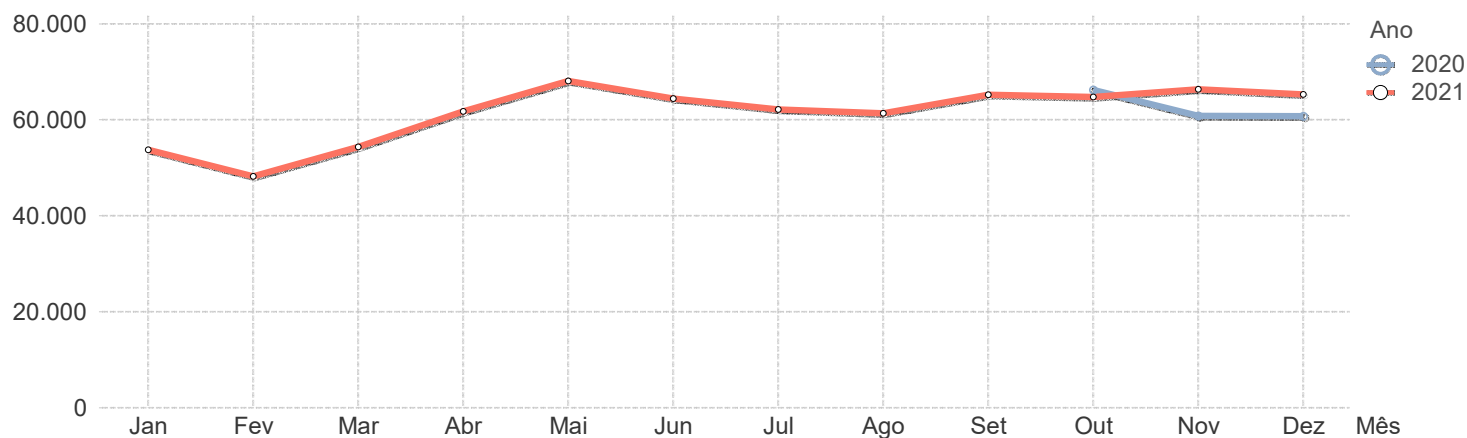
		IC2														
		2020			2021											
Sublanço	..	Out	Nov	Dez	Jan	Fev	Mar	Abr	Mai	Jun	Jul	Ago	Set	Out	Nov	Dez
Praça José Queirós – Portela	..	42.120	34.850	34.176	29.038	25.468	32.849	39.678	44.507	42.714	43.169	43.831	47.410	44.058	47.628	44.566
Portela – Bobadela	..	51.475	45.502	43.102	36.384	28.787	39.085	47.615	51.446	49.731	48.654	44.827	53.578	49.808	52.649	50.084
Bobadela – Ligação EN10	..	18.822	18.387	17.162	13.136	10.046	11.962	19.590	26.348	25.437	24.249	22.414	27.156	25.003	27.835	25.551
Ligação EN10 – Stª Iria de Azóia (A1/IC2)	..	N/D	N/D	N/D	N/D	N/D	N/D	N/D	N/D	N/D	N/D	N/D	N/D	N/D	N/D	N/D
Média Ponderada	..	29.660	26.919	25.530	20.741	16.599	21.214	28.907	34.719	33.491	32.594	30.733	36.153	33.456	36.410	33.939



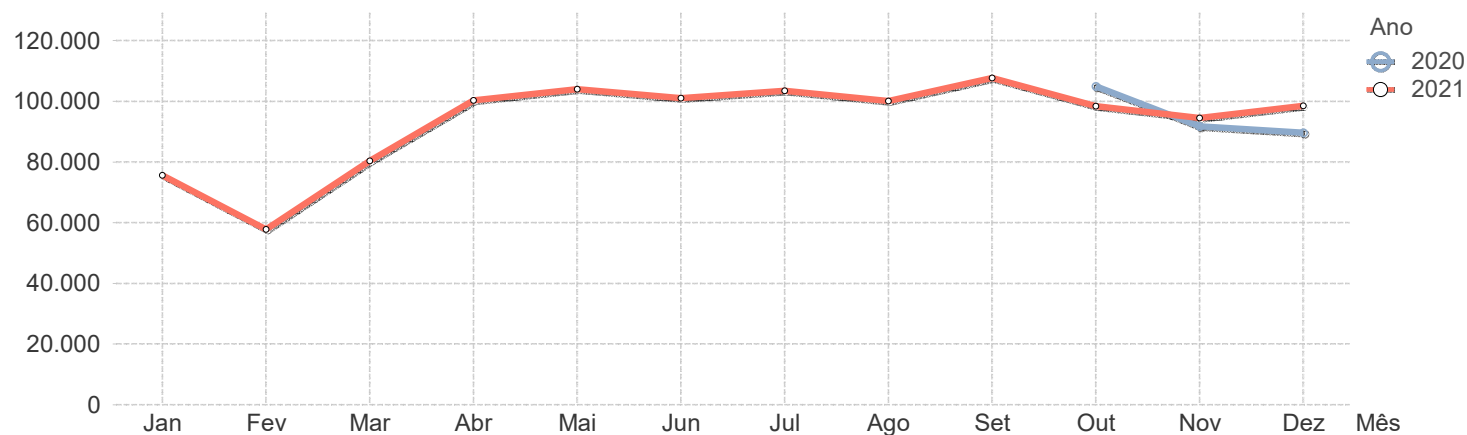
		IC16														
		2020			2021											
Sublanço	..	Out	Nov	Dez	Jan	Fev	Mar	Abr	Mai	Jun	Jul	Ago	Set	Out	Nov	Dez
Pontinha – Stº Elói	..	59.199	52.417	54.631	39.240	33.307	40.614	50.414	56.813	54.949	60.155	56.431	66.901	60.083	64.566	64.571
Stº Elói – Á-de-Beja	..	30.348	29.759	31.065	22.487	19.625	23.868	28.135	31.567	30.089	34.617	27.180	35.177	34.443	39.143	34.955
Á-de-Beja – Belas (IC16/CREL)	..	18.827	17.555	18.030	14.541	15.856	15.102	17.975	17.132	17.833	20.514	16.108	20.849	20.406	23.164	20.674
Média Ponderada	..	38.863	35.815	37.295	27.180	24.002	28.395	34.458	38.147	36.960	41.373	35.935	44.208	41.251	45.481	43.205



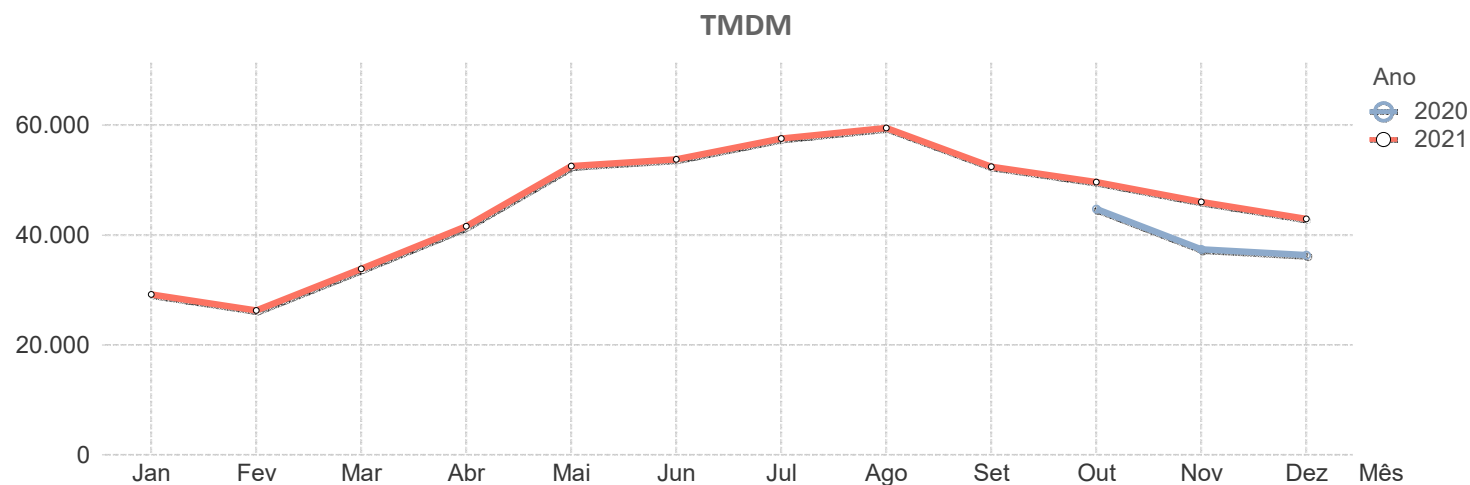
		IC17														
		2020			2021											
Sublanço	..	Out	Nov	Dez	Jan	Fev	Mar	Abr	Mai	Jun	Jul	Ago	Set	Out	Nov	Dez
R. Doca Pesca – Alto do Duque	..	24.594	24.251	23.634	21.491	21.629	21.653	21.674	21.496	21.755	21.659	21.574	21.680	21.537	21.656	21.680
Alto do Duque – Miraflores	..	26.235	24.414	23.940	20.975	18.835	20.480	22.657	23.829	22.589	22.979	23.713	25.018	23.398	23.565	23.682
Miraflores – CRIL/A5	..	N/D	N/D	N/D	N/D	N/D	N/D	N/D	N/D	N/D	N/D	N/D	N/D	N/D	N/D	N/D
CRIL/A5 – Monsanto	..	N/D	N/D	N/D	N/D	N/D	N/D	N/D	N/D	N/D	N/D	N/D	N/D	N/D	N/D	N/D
Monsanto – Zambujal	..	N/D	N/D	N/D	N/D	N/D	N/D	N/D	N/D	N/D	N/D	N/D	N/D	N/D	N/D	N/D
Zambujal – Buraca	..	N/D	N/D	N/D	N/D	N/D	N/D	N/D	N/D	N/D	N/D	N/D	N/D	N/D	N/D	N/D
Buraca – Damaia	..	N/D	N/D	N/D	N/D	N/D	N/D	N/D	N/D	N/D	N/D	N/D	N/D	N/D	N/D	N/D
Damaia – Portas Benfica	..	N/D	N/D	N/D	N/D	N/D	N/D	N/D	N/D	N/D	N/D	N/D	N/D	N/D	N/D	N/D
Portas Benfica – Pedralvas	..	N/D	N/D	N/D	N/D	N/D	N/D	N/D	N/D	N/D	N/D	N/D	N/D	N/D	N/D	N/D
Pedralvas – Alfovelos	..	N/D	N/D	N/D	N/D	N/D	N/D	N/D	N/D	N/D	N/D	N/D	N/D	N/D	N/D	N/D
Alfovelos – Pontinha	..	N/D	N/D	N/D	N/D	N/D	N/D	N/D	N/D	N/D	N/D	N/D	N/D	N/D	N/D	N/D
Pontinha – Patameiras	..	N/D	N/D	N/D	N/D	N/D	N/D	N/D	N/D	N/D	N/D	N/D	N/D	N/D	N/D	N/D
Patameiras – Odivelas	..	N/D	N/D	N/D	N/D	N/D	N/D	N/D	N/D	N/D	N/D	N/D	N/D	N/D	N/D	N/D
Odivelas – Olival Basto	..	96.800	84.773	84.443	67.656	51.964	69.316	86.455	94.920	89.575	91.929	89.521	101.744	102.041	105.895	96.905
Olival Basto – Grilo	..	47.947	41.128	40.596	33.379	27.987	33.145	42.215	47.294	46.831	45.377	42.953	50.240	47.217	51.403	49.201
Grilo – IP7/CRIL	..	98.508	83.660	83.727	67.491	49.932	68.128	87.380	95.060	88.602	81.586	83.437	84.852	88.911	87.923	94.845
IP7/CRIL – Limite Este IC17	..	86.211	85.396	86.149	84.644	85.558	85.851	87.660	98.960	92.219	85.900	85.186	85.786	84.821	85.998	86.135
Média Ponderada		66.221	60.853	60.763	53.738	48.203	54.362	61.741	68.089	64.459	62.141	61.375	65.215	64.748	66.384	65.272

TMDM


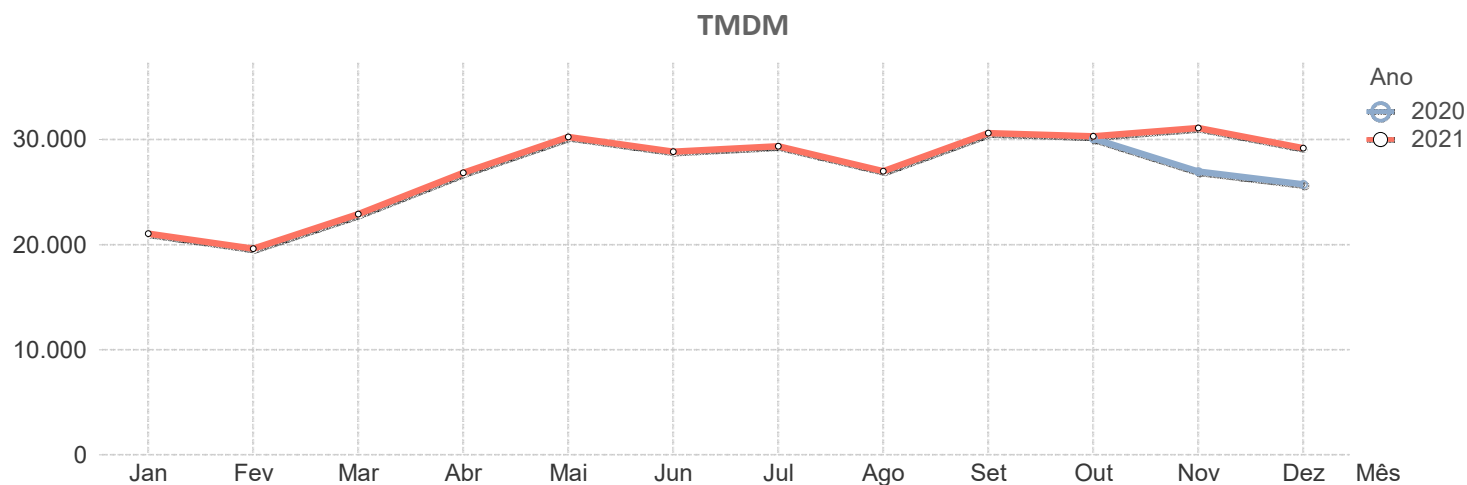
		IC19														
		2020			2021											
Sublanço	..	Out	Nov	Dez	Jan	Fev	Mar	Abr	Mai	Jun	Jul	Ago	Set	Out	Nov	Dez
Limite Este do IC19 – Estado Maior	..	112.886	100.216	97.419	81.549	61.955	90.615	109.086	111.971	106.887	113.179	108.757	116.119	112.297	109.173	114.366
Estado Maior – Damaia	..	106.773	94.133	92.575	83.155	63.701	85.552	107.577	109.280	108.719	111.843	110.119	118.740	109.365	102.975	99.538
Damaia – 4 Caminhos	..	105.277	89.912	91.087	77.960	65.027	84.618	101.649	104.917	100.419	98.663	97.932	104.548	98.790	94.190	98.713
4 Caminhos – EN117	..	90.182	76.814	75.227	67.959	55.001	70.065	82.444	83.107	85.447	86.846	85.762	90.715	82.444	83.107	85.447
EN117 – Hospital	..	127.577	113.012	109.561	79.995	56.774	83.852	126.930	130.235	126.229	126.034	125.595	132.931	109.365	102.017	114.538
Hospital – Palácio	..	126.364	110.308	103.958	92.923	71.325	94.864	124.398	128.458	124.724	126.477	106.824	116.905	104.705	96.363	110.122
Palácio – Queluz	..	130.189	113.266	107.855	96.376	74.578	99.116	122.251	124.139	120.764	123.647	121.920	132.598	118.801	109.446	129.261
Queluz – IC19/CREL	..	112.385	97.154	93.343	83.616	66.503	90.388	104.465	106.422	104.778	108.909	106.846	113.431	106.318	97.912	105.587
IC19/CREL – Tercena	..	115.063	101.836	98.145	84.573	66.036	92.952	106.095	106.234	102.233	110.447	109.958	113.416	106.961	100.269	108.497
Tercena – Consolata	..	111.218	98.982	98.267	83.630	60.631	89.056	101.578	105.844	105.741	111.018	105.725	113.771	100.316	92.975	96.520
Consolata – Aqualva	..	112.446	98.159	97.107	82.716	59.925	81.572	105.066	107.401	107.745	103.537	103.119	111.898	102.220	98.807	111.543
Aqualva – Cacém	..	95.521	85.871	85.540	73.568	59.103	79.307	94.082	102.221	98.781	100.110	98.266	106.602	98.088	93.300	85.350
Cacém – Paiões	..	95.508	85.876	79.846	71.088	62.824	76.523	94.897	97.637	98.605	101.516	96.972	103.246	97.698	95.281	90.062
Paiões – Rio de Mouro	..	105.065	88.133	88.517	74.951	54.238	79.083	97.278	98.886	94.479	99.236	94.695	102.979	94.458	96.027	102.459
Rio de Mouro – Alto do Forte	..	99.243	83.308	81.306	60.343	50.026	63.905	96.905	104.155	96.913	94.872	92.687	100.909	95.491	95.832	92.530
Alto do Forte – Mem Martins	..	78.373	68.216	66.552	57.364	42.344	62.550	74.802	80.485	77.549	77.422	75.422	82.692	76.074	77.142	74.337
Mem Martins – Ranholas	..	69.291	61.138	60.807	48.774	37.062	54.241	65.428	72.238	68.405	69.461	68.769	74.909	71.039	71.563	69.822
Média Ponderada		104.960	91.802	89.601	75.574	57.796	80.416	100.280	103.947	101.095	103.474	100.137	107.670	98.380	94.509	98.501

TMDM


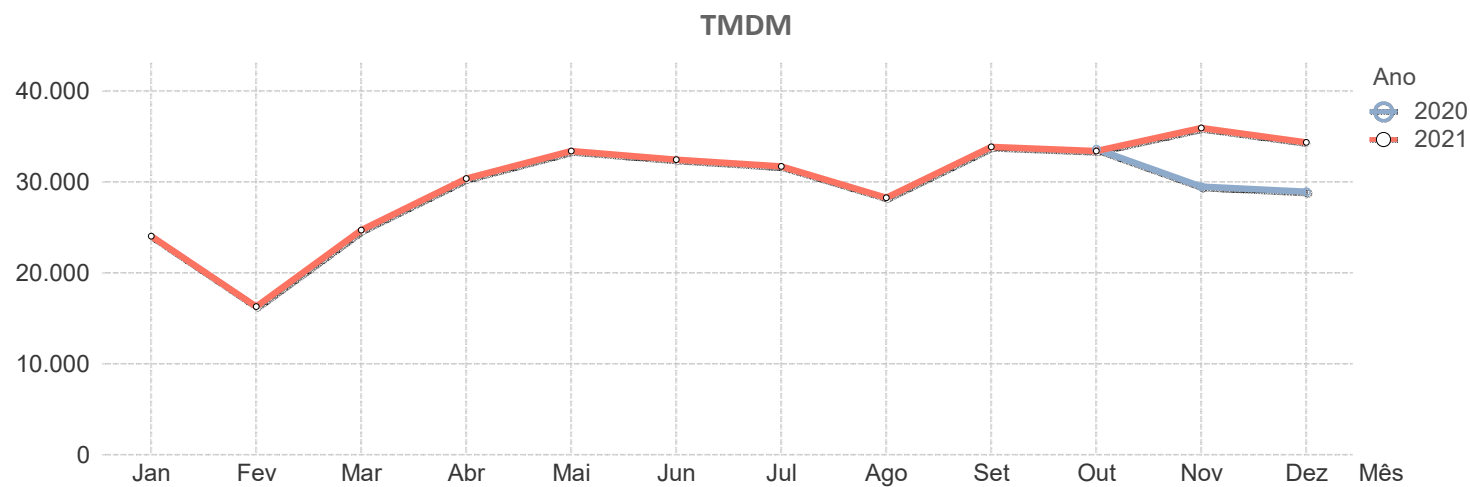
		IC20														
		2020			2021											
Sublanço	..	Out	Nov	Dez	Jan	Fev	Mar	Abr	Mai	Jun	Jul	Ago	Set	Out	Nov	Dez
Almada (A2/IC20) – Monte de Caparica	..	64.838	55.436	54.115	43.824	39.836	49.768	61.008	74.506	75.068	78.917	79.308	74.850	71.667	68.437	64.371
Monte de Caparica – Casas Velhas	..	63.299	53.145	52.095	42.480	39.253	49.841	58.030	72.256	73.473	78.288	79.050	72.876	69.660	65.598	60.944
Casas Velhas – Funchalinho	..	30.864	25.317	24.226	19.177	16.965	22.717	29.133	38.209	39.665	43.762	46.909	38.034	34.856	31.368	28.945
Funchalinho – Capuchos	..	28.764	23.203	22.305	17.351	14.959	20.543	26.974	35.257	36.561	40.019	43.107	34.079	31.881	28.347	26.178
Capuchos – Capuchos (EM10-1)	..	26.542	21.292	20.544	16.062	13.954	18.915	23.669	32.020	33.895	36.744	39.451	31.652	29.712	25.980	24.102
Capuchos (EM10-1) – Costa de Caparica	..	26.542	21.292	20.544	16.062	13.954	18.915	23.669	32.020	33.895	36.744	39.451	31.652	29.712	25.980	24.102
Média Ponderada	..	44.770	37.387	36.339	29.171	26.291	33.887	41.599	52.544	53.770	57.608	59.493	52.445	49.651	46.067	42.930



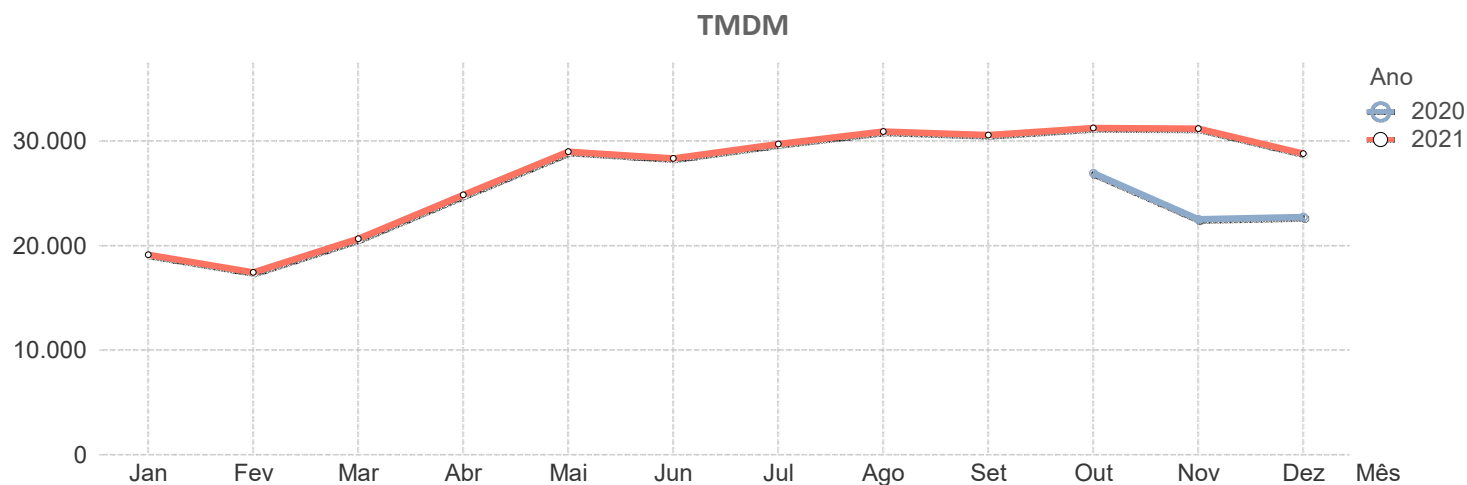
		IC21														
		2020			2021											
Sublanço	..	Out	Nov	Dez	Jan	Fev	Mar	Abr	Mai	Jun	Jul	Ago	Set	Out	Nov	Dez
Coina (A2/IC21) – Penalva	..	32.387	28.568	27.618	22.760	21.731	25.293	29.428	33.661	31.909	33.377	30.611	34.087	33.598	34.464	31.942
Penalva – Penalva (A33/IC21)	..	32.387	28.568	27.618	22.760	21.731	25.293	29.428	33.661	31.909	33.377	30.611	34.087	33.598	34.464	31.942
Penalva (A33/IC21) – Stº António Charneca	..	31.614	28.276	27.372	22.362	20.708	24.269	28.624	32.408	30.938	31.538	29.123	33.122	32.874	33.811	31.816
Stº António Charneca – Quinta da Lomba	..	32.894	29.532	27.668	22.467	20.747	24.207	28.309	31.770	30.339	30.443	27.971	31.977	31.769	32.518	30.762
Quinta da Lomba – Alto do Seixalinho	..	23.554	21.520	20.181	16.426	15.065	17.626	20.640	22.733	21.775	21.521	19.770	22.829	22.647	23.197	21.866
Alto do Seixalinho – Barreiro	..	19.346	17.893	17.320	14.357	13.015	15.259	18.090	19.642	18.844	18.391	16.969	19.441	19.418	19.783	19.036
Média Ponderada	..	30.110	26.955	25.744	21.055	19.626	22.920	26.839	30.259	28.843	29.360	26.999	30.609	30.327	31.099	29.199



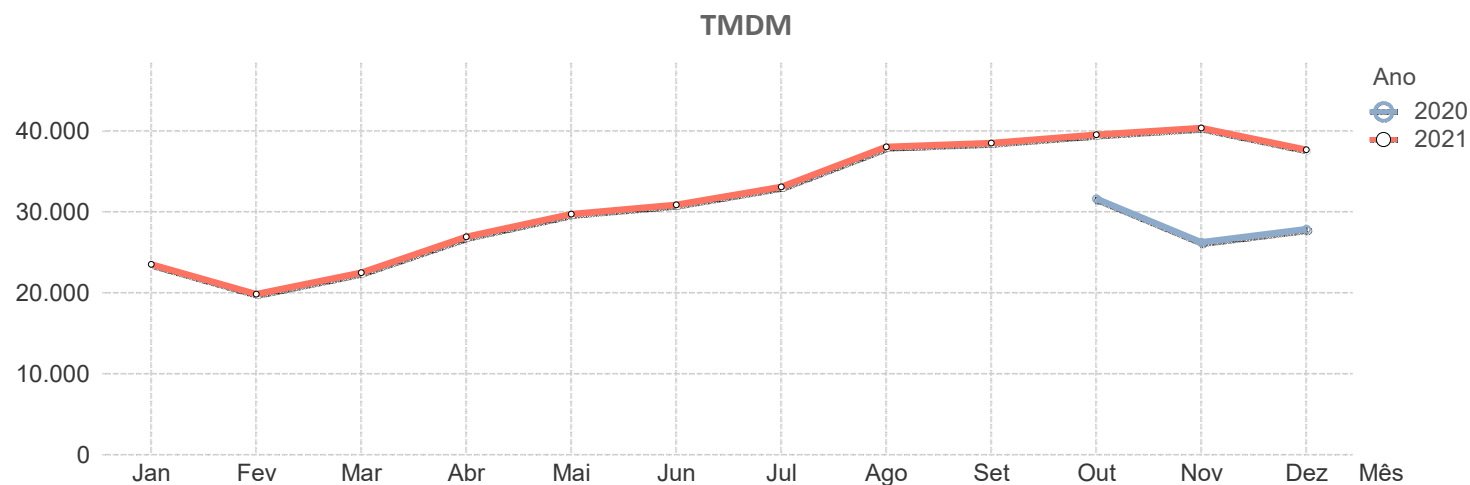
		IC22														
		2020			2021											
Sublanço	..	Out	Nov	Dez	Jan	Fev	Mar	Abr	Mai	Jun	Jul	Ago	Set	Out	Nov	Dez
Olival Basto – Ramada	..	44.439	39.053	38.329	32.094	20.598	32.751	40.421	44.423	43.448	43.043	38.332	44.607	43.905	46.118	45.275
Ramada – Montemor	..	19.227	16.752	16.437	13.345	10.572	13.975	16.978	18.700	17.829	16.628	14.824	19.535	19.429	22.365	19.836
Média Ponderada		33.634	29.495	28.947	24.059	16.301	24.704	30.374	33.399	32.468	31.722	28.257	33.862	33.415	35.938	34.373



		CSB														
		2020			2021											
Sublanço	..	Out	Nov	Dez	Jan	Fev	Mar	Abr	Mai	Jun	Jul	Ago	Set	Out	Nov	Dez
Braga Sul – Celeirós (A11)	..	16.667	13.343	13.481	11.332	10.604	12.612	15.122	18.036	18.150	19.777	22.782	20.347	19.954	19.732	17.970
Celeirós (A11) – EN14	..	26.666	21.628	21.805	18.490	16.880	20.125	24.726	29.447	28.851	30.800	34.472	32.019	32.273	32.491	29.595
EN14 – EN309	..	30.874	26.292	26.493	22.339	20.284	23.889	28.615	33.119	32.159	33.401	32.758	34.260	35.563	35.572	32.944
EN309 – EN101	..	35.179	30.131	30.465	25.579	23.175	27.321	32.698	37.519	36.340	37.338	36.236	38.228	39.748	39.703	37.187
EN101 – Circular Sul de Braga	..	40.012	34.334	34.659	28.996	26.108	30.774	36.942	42.301	40.741	41.376	40.251	42.567	44.647	44.588	41.651
Média Ponderada	..	26.944	22.533	22.743	19.138	17.469	20.663	24.859	28.988	28.359	29.742	30.931	30.599	31.264	31.209	28.824



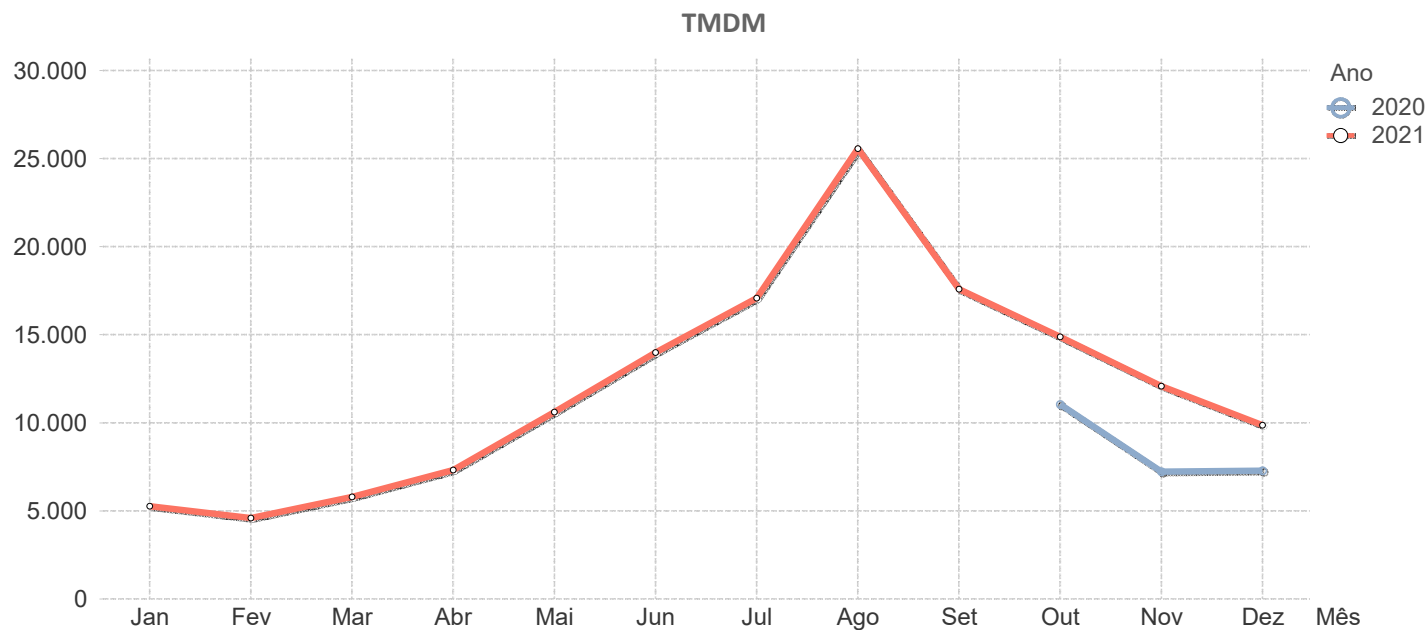
		VRI														
		2020			2021											
Sublanço	..	Out	Nov	Dez	Jan	Fev	Mar	Abr	Mai	Jun	Jul	Ago	Set	Out	Nov	Dez
Aeroporto – São Brás	..	33.289	27.224	28.555	24.365	20.775	23.640	26.151	27.625	28.599	38.204	39.443	40.685	42.342	42.565	39.205
São Brás – VILPL	..	30.238	25.633	27.197	23.192	19.197	21.662	27.272	30.756	32.374	31.983	37.376	38.091	38.517	39.747	37.041
VILPL – Custóias	..	34.613	27.475	29.359	24.192	21.124	24.198	26.380	27.859	27.865	34.538	39.273	39.072	41.373	41.312	38.830
Média Ponderada	..	31.655	26.251	27.887	23.549	19.837	22.498	26.949	29.741	30.870	33.117	38.042	38.541	39.569	40.373	37.684



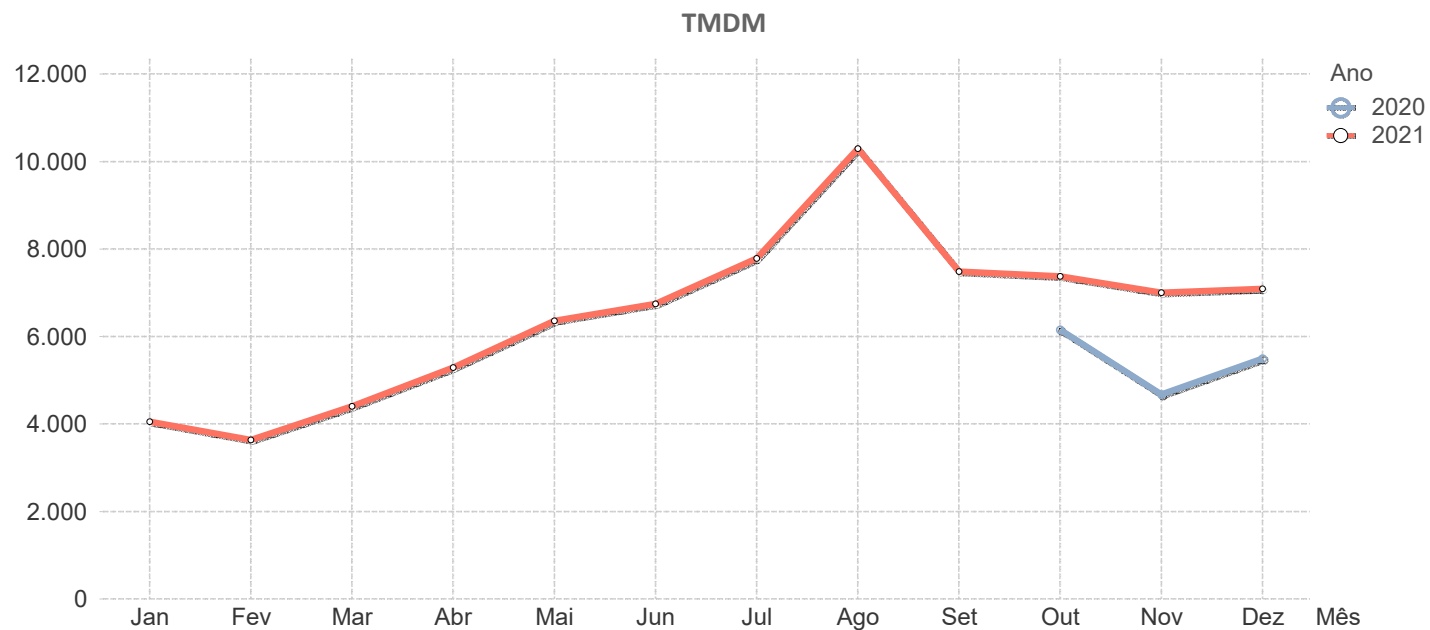
B

Tráfego Médio Diário Mensal por Concessão

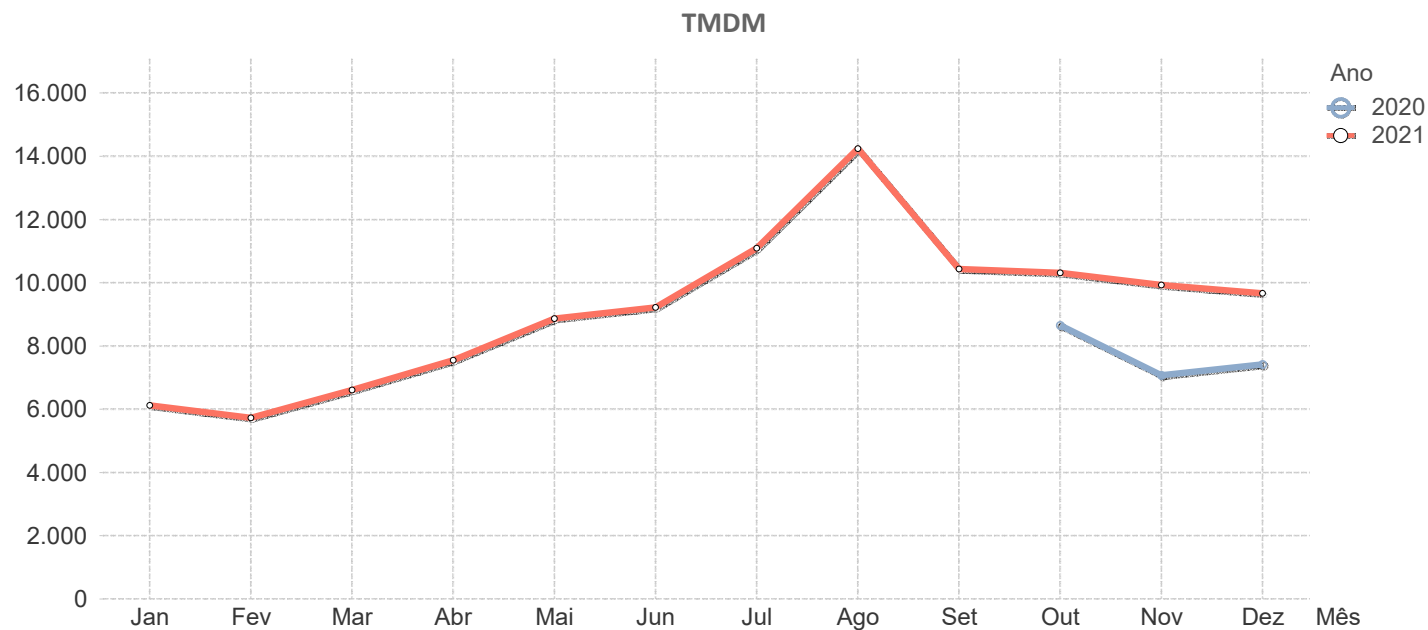
		Algarve														
		2020			2021											
Estrada	..	Out	Nov	Dez	Jan	Fev	Mar	Abr	Mai	Jun	Jul	Ago	Set	Out	Nov	Dez
A22	..	11.039	7.229	7.291	5.261	4.601	5.802	7.330	10.617	13.981	17.084	25.554	17.584	14.881	12.082	9.856
Média Ponderada		11.039	7.229	7.291	5.261	4.601	5.802	7.330	10.617	13.981	17.084	25.554	17.584	14.881	12.082	9.856



		Beira Interior														
		2020			2021											
Estrada	..	Out	Nov	Dez	Jan	Fev	Mar	Abr	Mai	Jun	Jul	Ago	Set	Out	Nov	Dez
A23	..	6.152	4.677	5.499	4.058	3.637	4.407	5.292	6.360	6.746	7.785	10.294	7.485	7.380	7.002	7.093
Média Ponderada		6.152	4.677	5.499	4.058	3.637	4.407	5.292	6.360	6.746	7.785	10.294	7.485	7.380	7.002	7.093

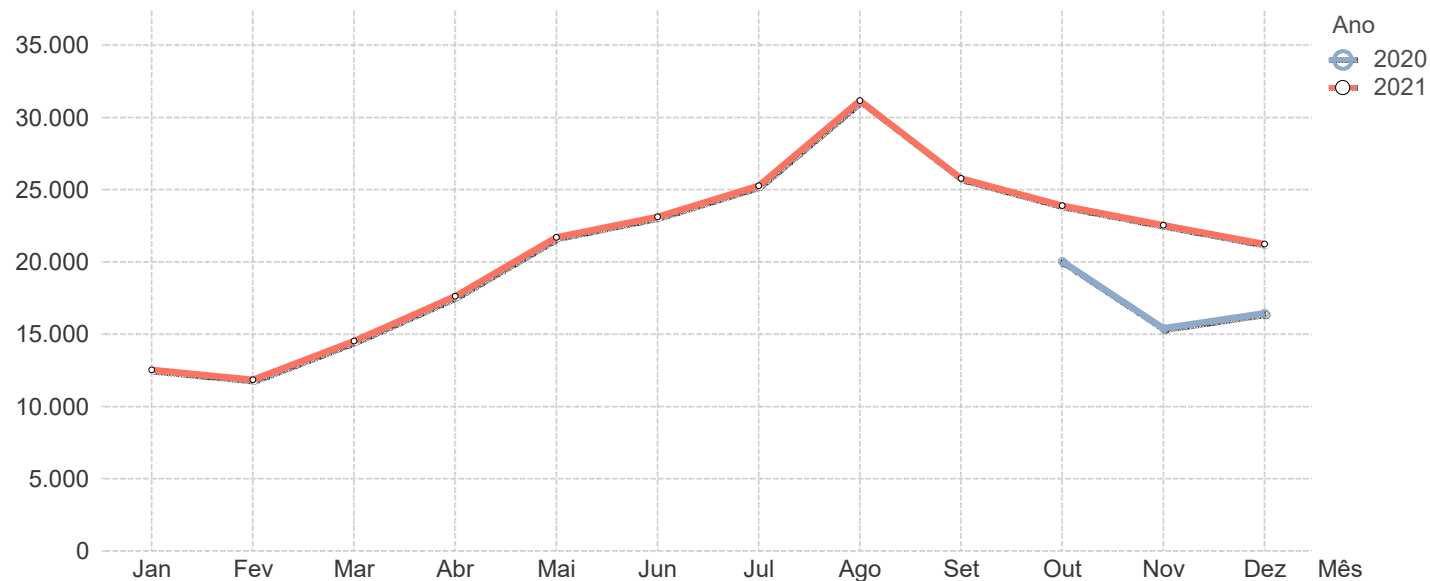


Beiras Litoral e Alta																
		2020			2021											
Estrada	..	Out	Nov	Dez	Jan	Fev	Mar	Abr	Mai	Jun	Jul	Ago	Set	Out	Nov	Dez
A25	..	8.654	7.076	7.417	6.122	5.732	6.611	7.555	8.865	9.223	11.093	14.239	10.438	10.310	9.931	9.666
Média Ponderada		8.654	7.076	7.417	6.122	5.732	6.611	7.555	8.865	9.223	11.093	14.239	10.438	10.310	9.931	9.666

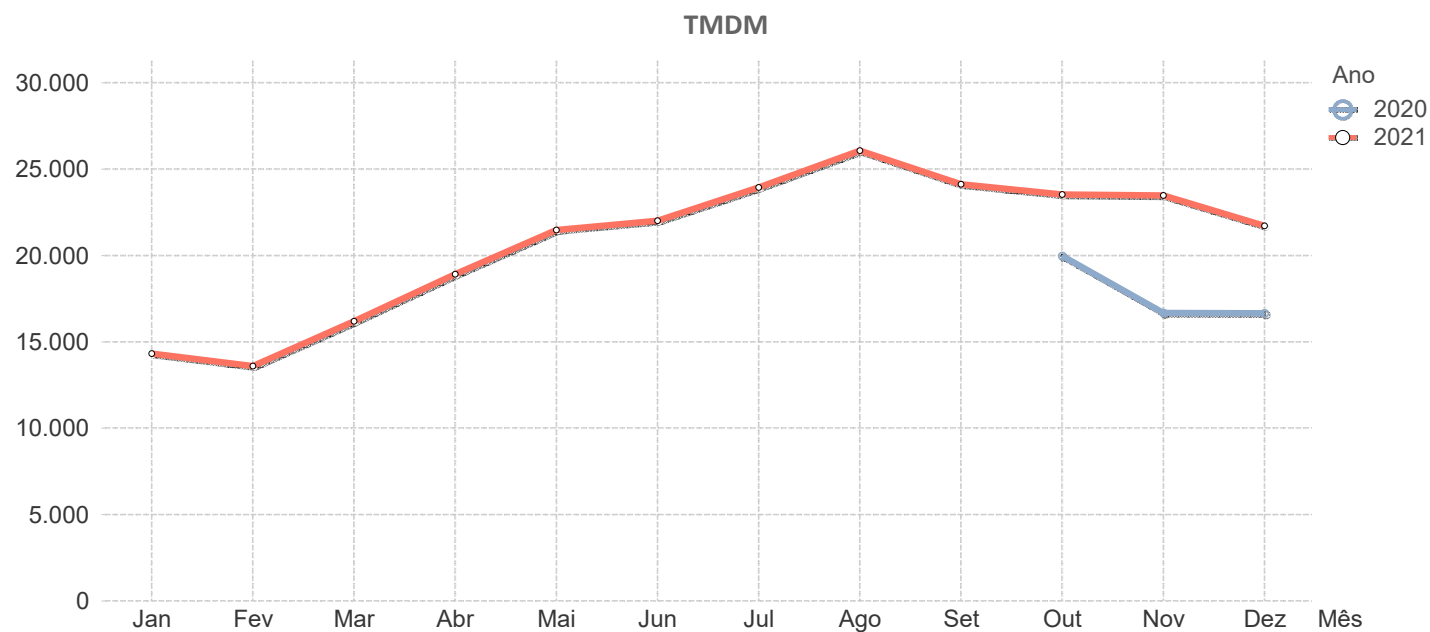


		Brisa														
		2020			2021											
Estrada		Out	Nov	Dez	Jan	Fev	Mar	Abr	Mai	Jun	Jul	Ago	Set	Out	Nov	Dez
A1		31.759	24.223	26.408	19.765	18.761	23.019	28.177	34.322	35.688	38.134	48.789	40.229	38.308	36.057	34.542
A2		15.765	10.971	11.952	8.541	8.222	10.614	13.098	17.250	21.056	25.554	34.293	23.427	18.395	16.187	15.128
A3		22.723	18.027	18.160	15.539	14.694	17.244	19.927	24.080	24.546	26.141	30.239	27.337	27.046	26.151	24.312
A4		30.476	25.047	26.418	21.925	20.989	24.413	28.804	33.960	34.070	36.081	40.515	36.202	35.592	34.923	33.333
A5		78.801	67.741	68.862	52.824	46.965	58.338	72.362	85.169	83.129	82.087	76.496	91.131	90.879	90.389	82.503
A6		4.860	3.704	4.075	2.946	2.811	3.454	3.986	5.435	5.697	6.176	7.443	6.471	6.531	5.939	5.687
A9		20.005	16.376	17.191	12.510	11.566	14.225	17.594	20.605	20.150	19.828	19.272	23.254	24.552	25.043	22.362
A10		7.102	5.494	5.953	4.365	4.225	5.217	6.211	7.394	8.087	8.301	9.388	8.754	8.327	8.063	7.507
A12		18.174	14.092	15.042	10.944	10.083	12.632	15.530	19.781	21.138	23.061	25.545	23.187	21.489	20.338	18.712
A12-1		6.930	6.470	5.828	5.269	4.971	5.745	6.414	7.350	7.304	6.987	6.379	7.258	7.268	7.640	6.545
A13		4.012	2.622	2.823	2.148	2.105	2.659	3.255	4.216	6.257	8.141	12.963	7.380	4.711	4.133	3.711
A14		6.997	5.526	5.779	4.703	4.465	5.449	6.413	8.024	8.546	9.678	11.655	8.727	7.845	7.460	7.045
CSB		26.944	22.533	22.743	19.138	17.469	20.663	24.859	28.988	28.359	29.742	30.931	30.599	31.264	31.209	28.824
Média Ponderada		20.043	15.421	16.460	12.546	11.854	14.542	17.631	21.703	23.129	25.266	31.160	25.788	23.909	22.542	21.237

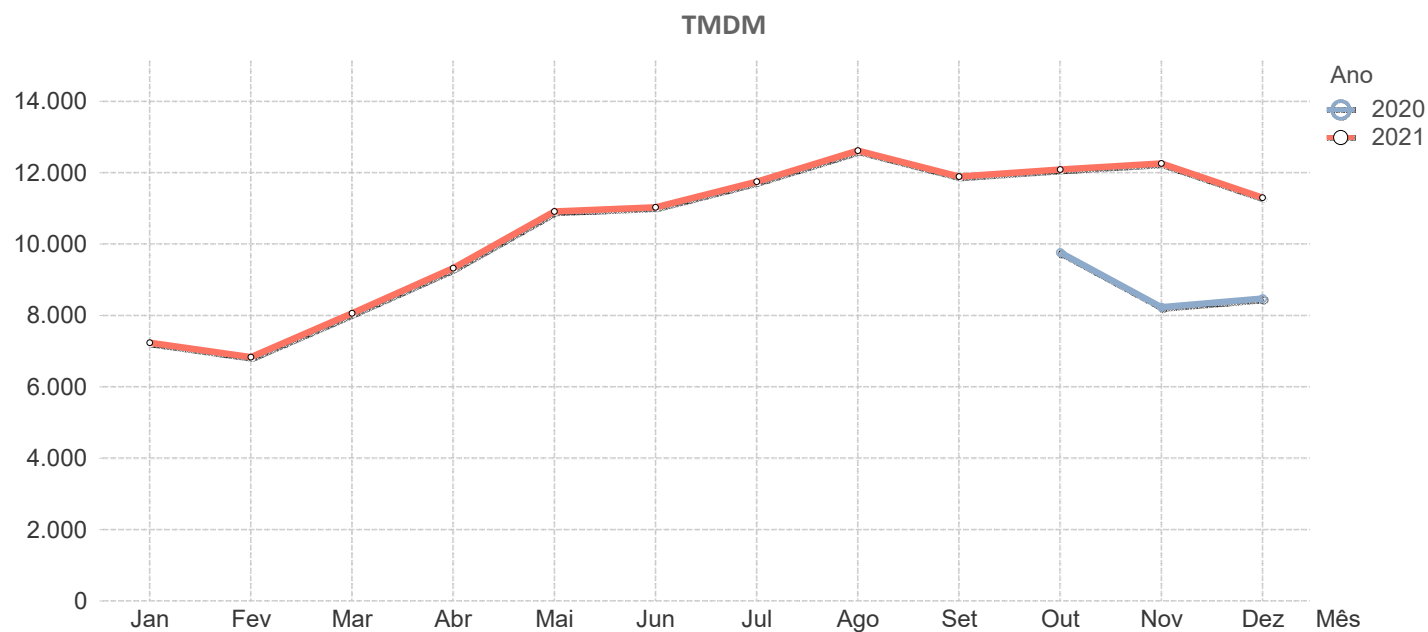
TMDM



Costa de Prata																
		2020			2021											
Estrada	..	Out	Nov	Dez	Jan	Fev	Mar	Abr	Mai	Jun	Jul	Ago	Set	Out	Nov	Dez
A17	..	10.241	8.259	8.392	7.019	6.881	8.185	9.377	10.854	11.398	13.092	17.045	13.415	12.877	12.508	11.662
A25	..	22.692	18.487	18.766	15.538	13.926	17.980	21.635	25.497	26.627	30.423	36.118	29.051	27.817	27.190	25.271
A29	..	20.496	17.217	17.109	14.961	14.505	16.721	19.463	21.826	21.980	23.259	23.224	24.005	23.691	23.981	21.969
A44	..	60.538	53.584	52.430	46.073	43.426	51.141	57.790	62.409	64.653	65.877	64.943	66.821	65.648	66.262	63.117
Média Ponderada	..	19.981	16.674	16.671	14.319	13.607	16.206	18.922	21.484	22.018	23.944	26.072	24.134	23.535	23.480	21.723

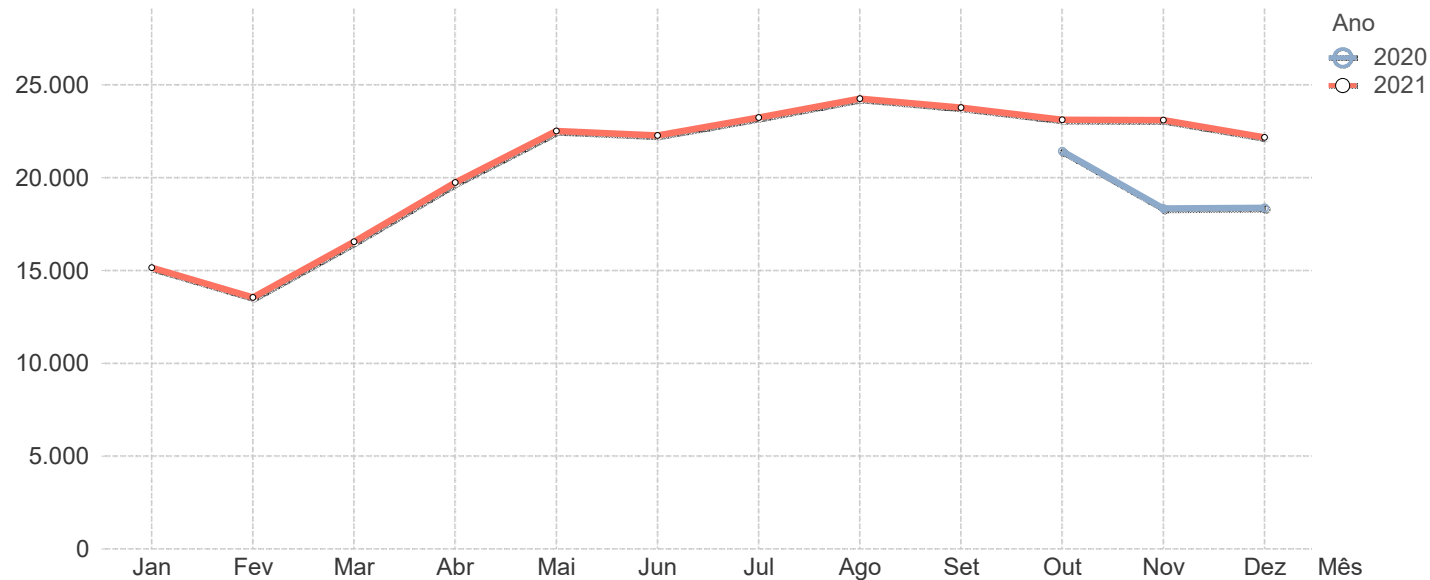


		Douro Litoral														
		2020			2021											
Estrada	..	Out	Nov	Dez	Jan	Fev	Mar	Abr	Mai	Jun	Jul	Ago	Set	Out	Nov	Dez
A32	..	8.250	7.071	7.265	6.265	5.948	6.974	7.982	9.252	9.191	9.757	9.586	9.848	9.903	10.141	9.446
A41	..	11.833	9.821	10.105	8.568	8.084	9.537	11.160	13.179	13.353	14.427	16.432	14.579	14.902	14.987	13.731
A43	..	6.153	5.451	5.704	4.893	4.551	5.491	6.182	6.972	7.562	7.220	6.888	7.484	7.651	7.962	7.392
Média Ponderada	..	9.762	8.230	8.474	7.234	6.833	8.057	9.329	10.911	11.033	11.748	12.614	11.888	12.084	12.256	11.302

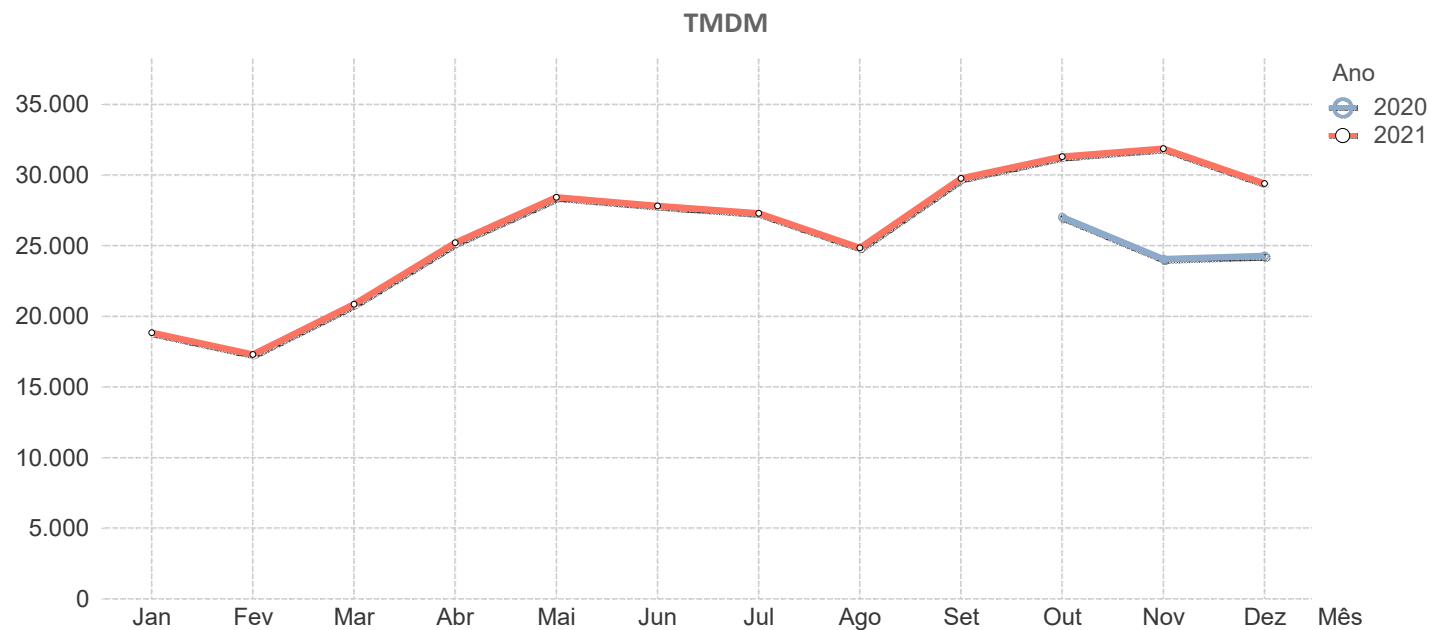


Infraestruturas de Portugal

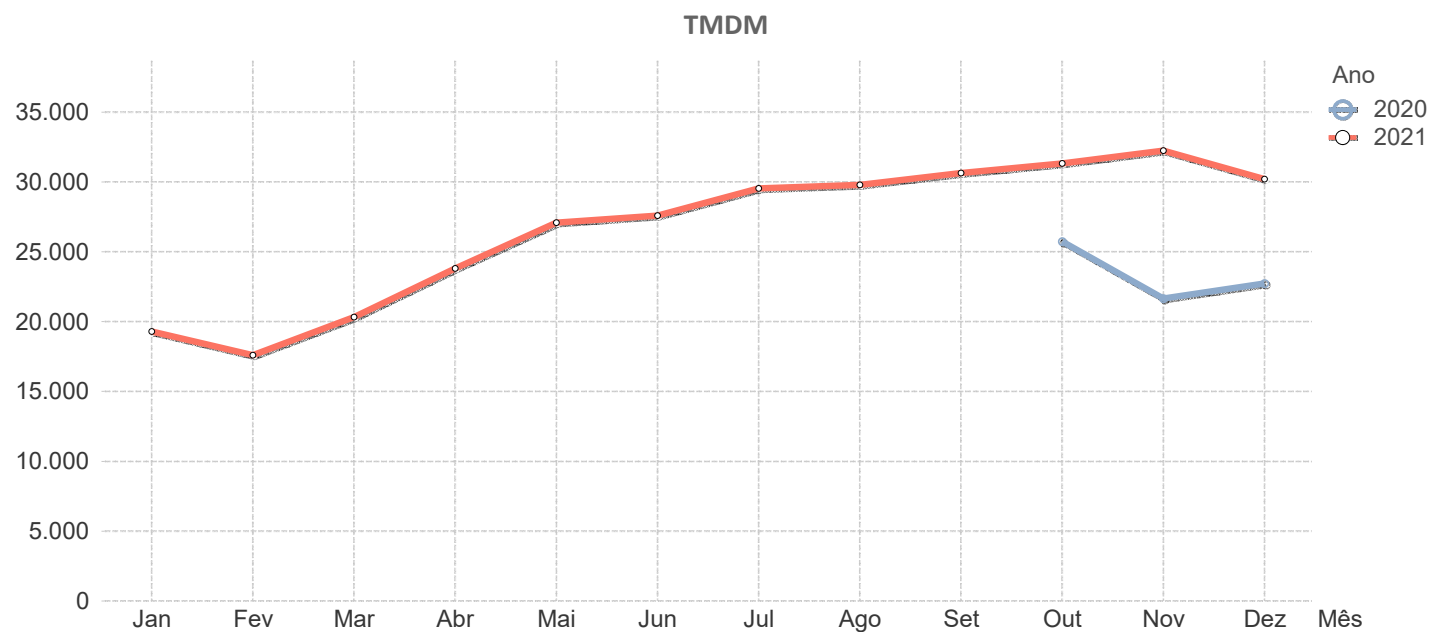
Estrada	2020			2021											
	Out	Nov	Dez	Jan	Fev	Mar	Abr	Mai	Jun	Jul	Ago	Set	Out	Nov	Dez
A1	90.259	77.816	77.305	66.538	62.684	71.913	83.366	95.283	93.085	97.200	99.226	99.776	97.886	101.458	95.554
A3	13.850	10.751	9.220	9.109	8.554	9.504	8.737	13.356	14.343	15.554	20.006	16.452	16.837	15.646	14.078
A4	7.284	5.962	6.349	5.084	4.843	5.732	6.630	7.926	7.934	8.876	11.438	8.711	8.673	8.345	8.000
A8	4.778	3.982	3.906	3.126	2.968	3.643	4.298	5.251	5.563	6.233	8.342	6.299	5.900	5.806	5.214
A13	4.474	3.622	3.760	2.873	2.804	3.465	4.050	4.765	4.974	5.406	6.403	5.504	5.292	5.299	4.638
A13-1	3.574	2.826	2.960	2.322	2.285	2.744	3.150	3.797	4.047	4.415	5.313	4.785	4.303	4.210	3.802
A19	11.381	10.666	10.263	8.359	7.958	9.287	10.590	11.780	11.602	11.851	11.458	12.091	12.115	12.411	11.495
A20	81.441	69.100	67.910	59.102	56.051	65.206	75.199	85.435	86.675	86.909	87.664	89.083	87.889	91.822	84.820
A21	11.762	9.555	10.258	7.432	7.008	8.842	11.110	13.511	13.357	14.172	14.622	14.521	14.279	13.628	13.420
A22	6.863	3.863	4.296	2.330	1.928	658	1.934	7.972	11.186	11.229	16.328	11.207	9.722	8.093	5.999
A23	12.551	9.937	11.332	8.053	7.737	9.565	11.304	13.898	13.814	15.892	18.435	15.537	15.427	15.158	14.548
A24	3.766	2.925	2.052	2.517	2.450	2.976	3.569	4.244	4.471	5.095	7.330	5.053	4.857	4.350	4.220
A28	106.939	92.061	87.371	81.158	78.650	84.109	97.906	113.388	108.902	114.137	115.386	118.677	119.398	118.301	113.502
A33	27.105	23.155	24.146	18.435	16.940	20.703	24.809	29.134	28.767	30.118	29.059	30.511	30.234	30.317	27.913
A43	34.996	30.993	31.143	26.944	25.080	29.314	34.358	38.345	38.181	37.994	35.630	39.148	38.787	40.089	38.124
A44	57.121	50.198	51.539	43.448	36.887	43.488	49.547	59.591	61.094	60.574	57.444	62.502	62.638	66.113	63.696
IP7	71.769	61.590	57.889	48.324	38.625	51.412	65.187	71.126	69.604	69.919	68.000	75.146	70.088	70.007	70.759
IC2	29.660	26.919	25.530	20.741	16.599	21.214	28.907	34.719	33.491	32.594	30.733	36.153	33.456	36.410	33.939
IC16	38.863	35.815	37.295	27.180	24.002	28.395	34.458	38.147	36.960	41.373	35.935	44.208	41.251	45.481	43.205
IC17	66.221	60.853	60.763	53.738	48.203	54.362	61.741	68.089	64.459	62.141	61.375	65.215	64.748	66.384	65.272
IC19	104.960	91.802	89.601	75.574	57.796	80.416	100.280	103.947	101.095	103.474	100.137	107.670	98.380	94.509	98.501
IC20	44.770	37.387	36.339	29.171	26.291	33.887	41.599	52.544	53.770	57.608	59.493	52.445	49.651	46.067	42.930
IC21	30.110	26.955	25.744	21.055	19.626	22.920	26.839	30.259	28.843	29.360	26.999	30.609	30.327	31.099	29.199
IC22	33.634	29.495	28.947	24.059	16.301	24.704	30.374	33.399	32.468	31.722	28.257	33.862	33.415	35.938	34.373
Média Ponderada	21.423	18.341	18.378	15.160	13.551	16.554	19.738	22.519	22.270	23.239	24.249	23.778	23.122	23.101	22.170

TMDM


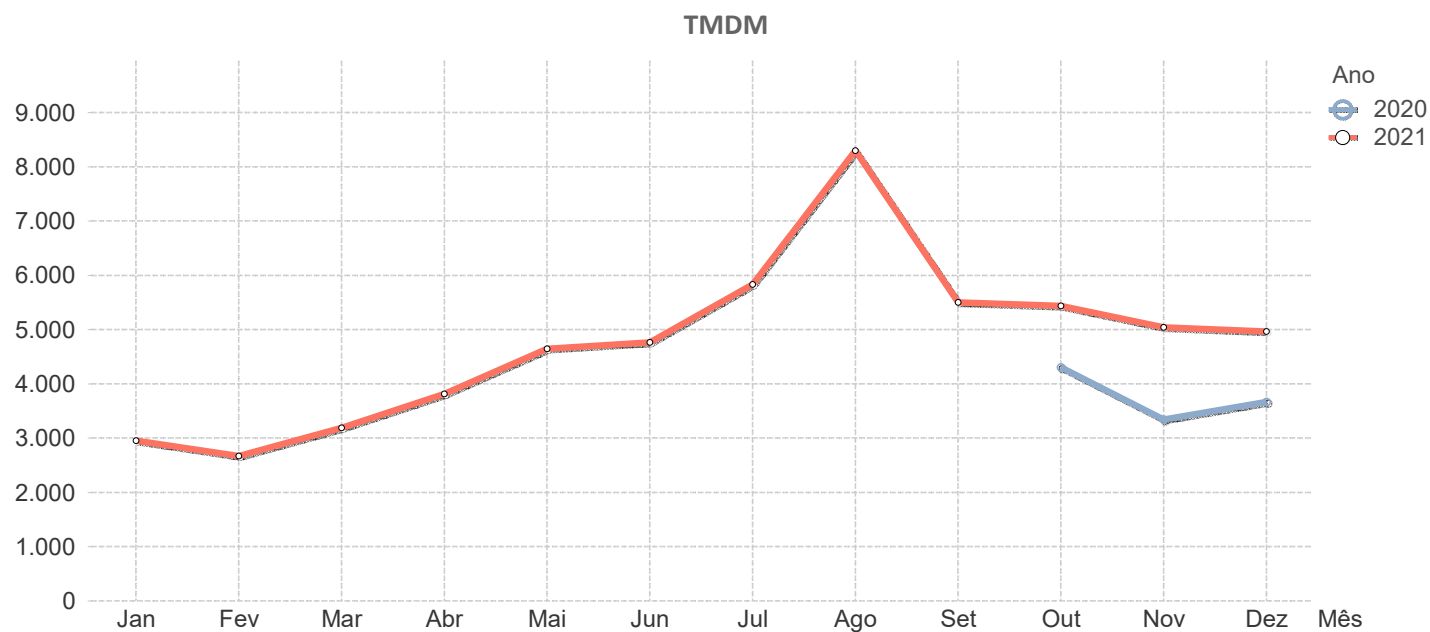
Grande Lisboa																
		2020			2021											
Estrada	..	Out	Nov	Dez	Jan	Fev	Mar	Abr	Mai	Jun	Jul	Ago	Set	Out	Nov	Dez
A16	..	27.032	24.066	24.288	18.860	17.309	20.862	25.210	28.440	27.820	27.302	24.845	29.767	31.299	31.868	29.412
Média Ponderada		27.032	24.066	24.288	18.860	17.309	20.862	25.210	28.440	27.820	27.302	24.845	29.767	31.299	31.868	29.412



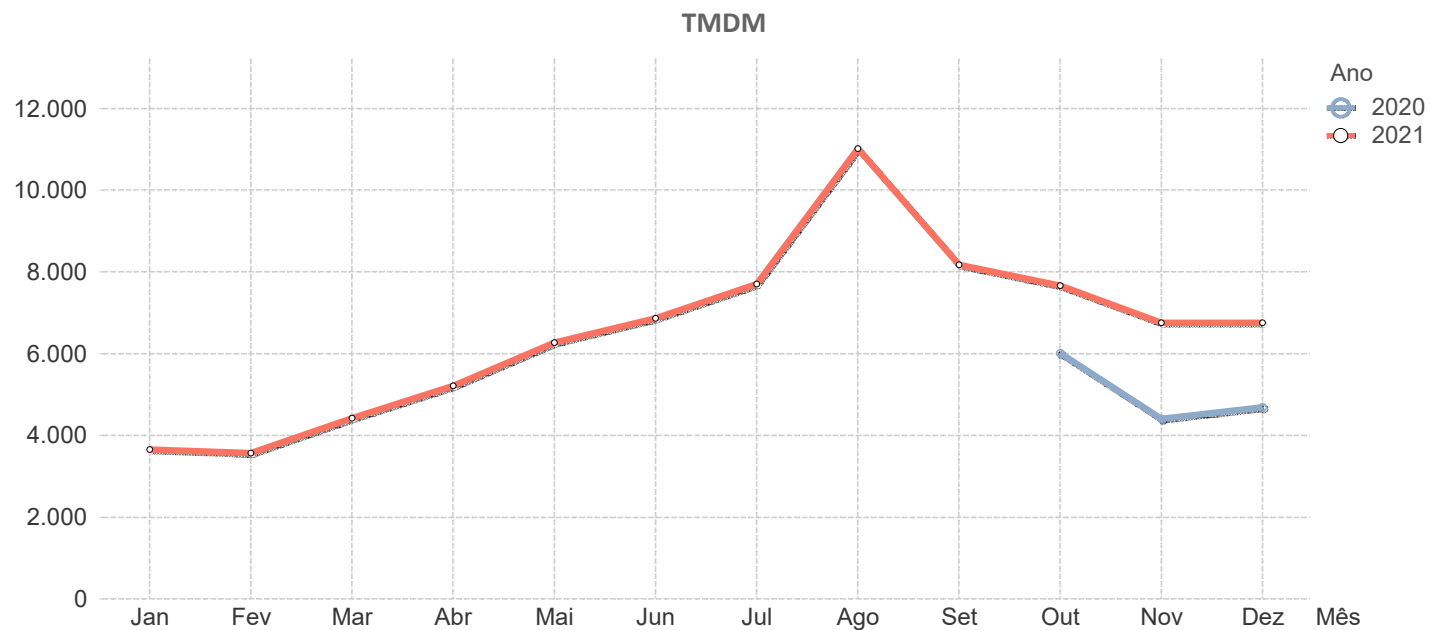
		Grande Porto														
		2020			2021											
Estrada	..	Out	Nov	Dez	Jan	Fev	Mar	Abr	Mai	Jun	Jul	Ago	Set	Out	Nov	Dez
A4	..	47.068	37.917	40.578	33.350	29.063	33.764	40.255	46.107	49.453	50.720	49.893	53.569	54.806	55.894	52.890
A41	..	27.011	23.075	24.055	20.452	18.791	21.884	25.667	29.347	29.364	31.979	31.995	32.580	33.306	34.465	32.092
A42	..	13.851	12.027	12.456	11.039	10.731	12.186	13.777	15.544	15.250	16.668	17.020	16.922	17.266	17.832	16.742
VRI	..	31.655	26.251	27.887	23.549	19.837	22.498	26.949	29.741	30.870	33.117	38.042	38.541	39.569	40.373	37.684
Média Ponderada	..	25.745	21.652	22.739	19.301	17.596	20.335	23.800	27.093	27.593	29.540	29.802	30.634	31.320	32.235	30.206



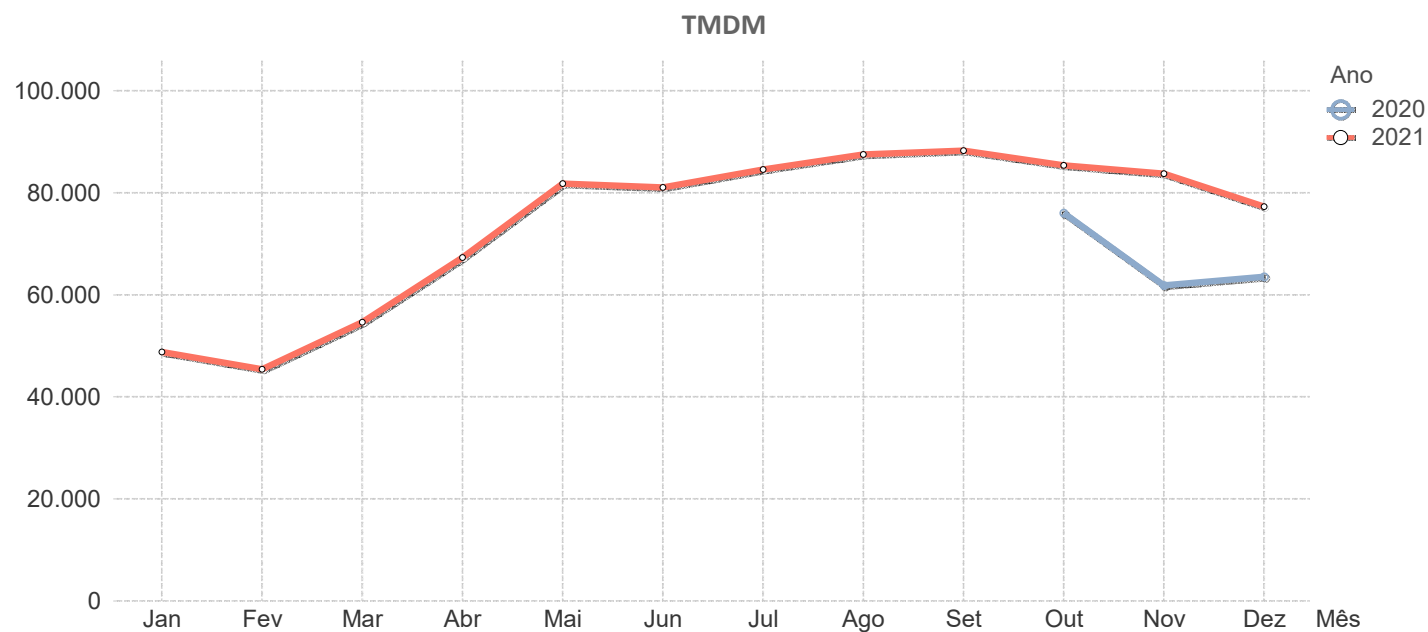
Interior Norte																
		2020			2021											
Estrada	..	Out	Nov	Dez	Jan	Fev	Mar	Abr	Mai	Jun	Jul	Ago	Set	Out	Nov	Dez
A24	..	4.306	3.346	3.671	2.954	2.674	3.191	3.819	4.650	4.763	5.834	8.298	5.501	5.438	5.041	4.966
Média Ponderada		4.306	3.346	3.671	2.954	2.674	3.191	3.819	4.650	4.763	5.834	8.298	5.501	5.438	5.041	4.966



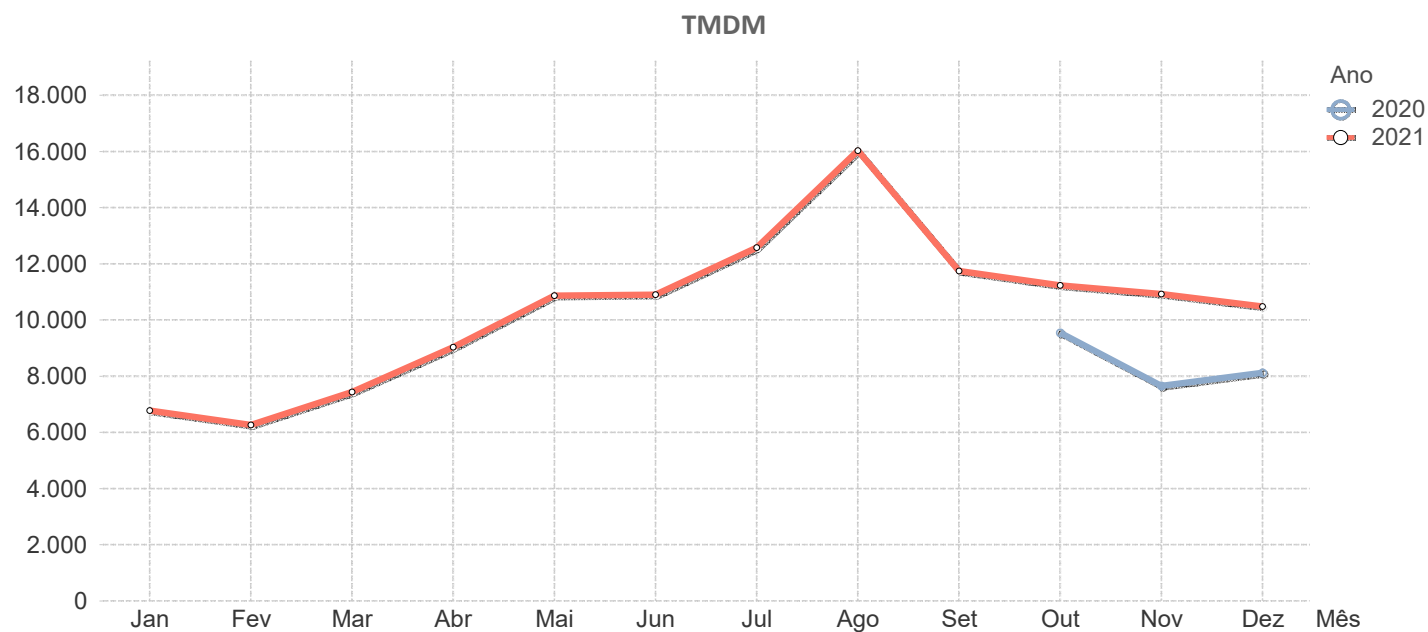
Litoral Centro																
		2020			2021											
Estrada	..	Out	Nov	Dez	Jan	Fev	Mar	Abr	Mai	Jun	Jul	Ago	Set	Out	Nov	Dez
A17	..	6.014	4.412	4.689	3.655	3.572	4.422	5.213	6.269	6.864	7.708	11.015	8.172	7.662	6.761	6.759
Média Ponderada		6.014	4.412	4.689	3.655	3.572	4.422	5.213	6.269	6.864	7.708	11.015	8.172	7.662	6.761	6.759



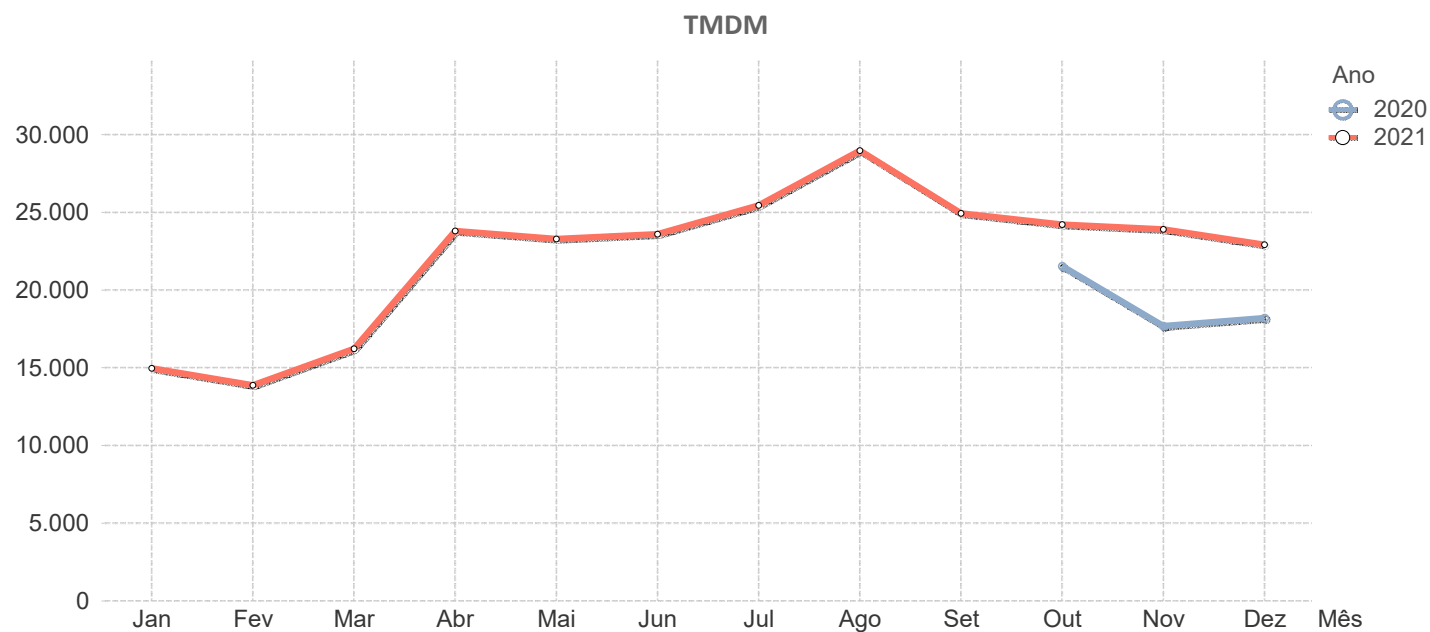
		Lusoponte														
		2020			2021											
Estrada	..	Out	Nov	Dez	Jan	Fev	Mar	Abr	Mai	Jun	Jul	Ago	Set	Out	Nov	Dez
A2	..	127.660	105.699	104.308	83.488	79.551	92.315	116.335	140.403	137.139	142.321	147.795	146.577	141.217	136.178	127.944
A12	..	58.837	47.286	49.998	37.254	34.055	42.080	50.947	62.282	62.380	65.329	67.407	68.817	66.768	66.297	60.435
Média Ponderada		76.043	61.889	63.576	48.813	45.429	54.639	67.294	81.812	81.070	84.577	87.504	88.257	85.380	83.767	77.312



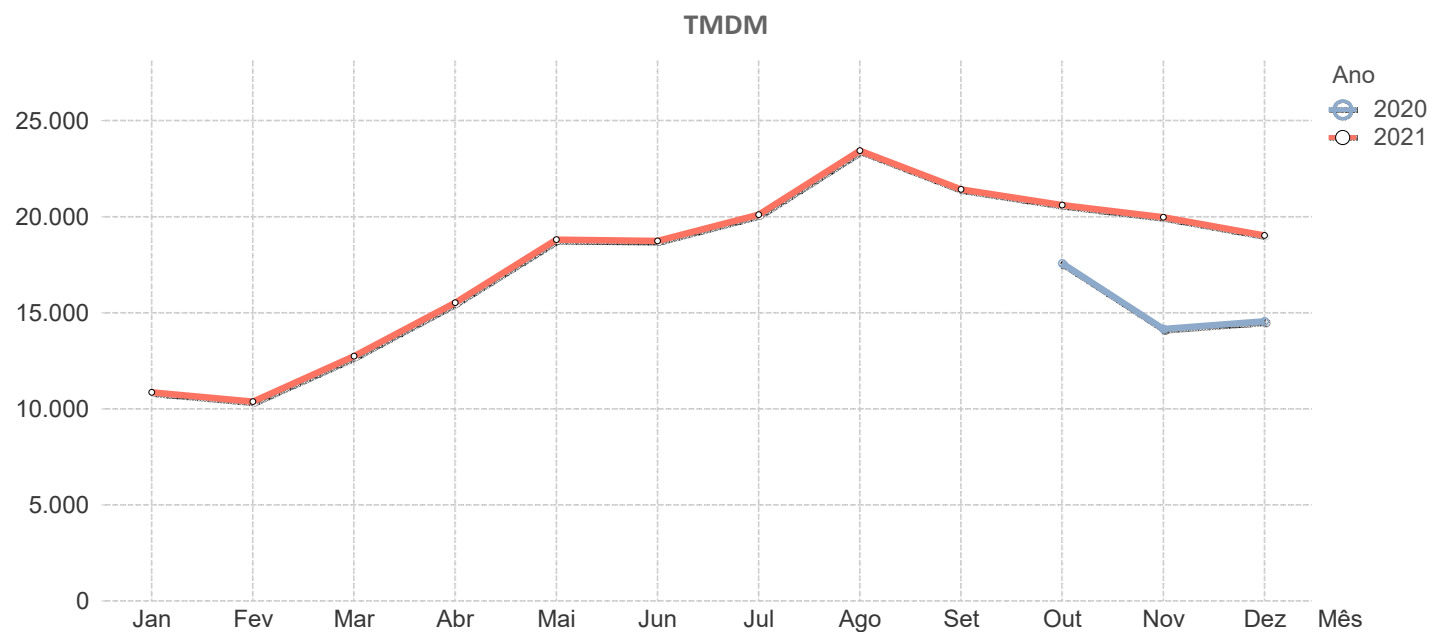
		Norte														
		2020			2021											
Estrada	..	Out	Nov	Dez	Jan	Fev	Mar	Abr	Mai	Jun	Jul	Ago	Set	Out	Nov	Dez
A7	..	8.519	6.761	7.384	6.145	5.652	6.652	7.961	9.644	9.641	11.438	15.323	10.455	9.907	9.423	9.279
A11	..	11.063	8.986	9.207	7.719	7.168	8.590	10.610	12.668	12.759	14.267	17.070	13.641	13.192	13.131	12.261
Média Ponderada	..	9.548	7.662	8.122	6.782	6.265	7.436	9.033	10.868	10.903	12.583	16.030	11.744	11.236	10.923	10.486



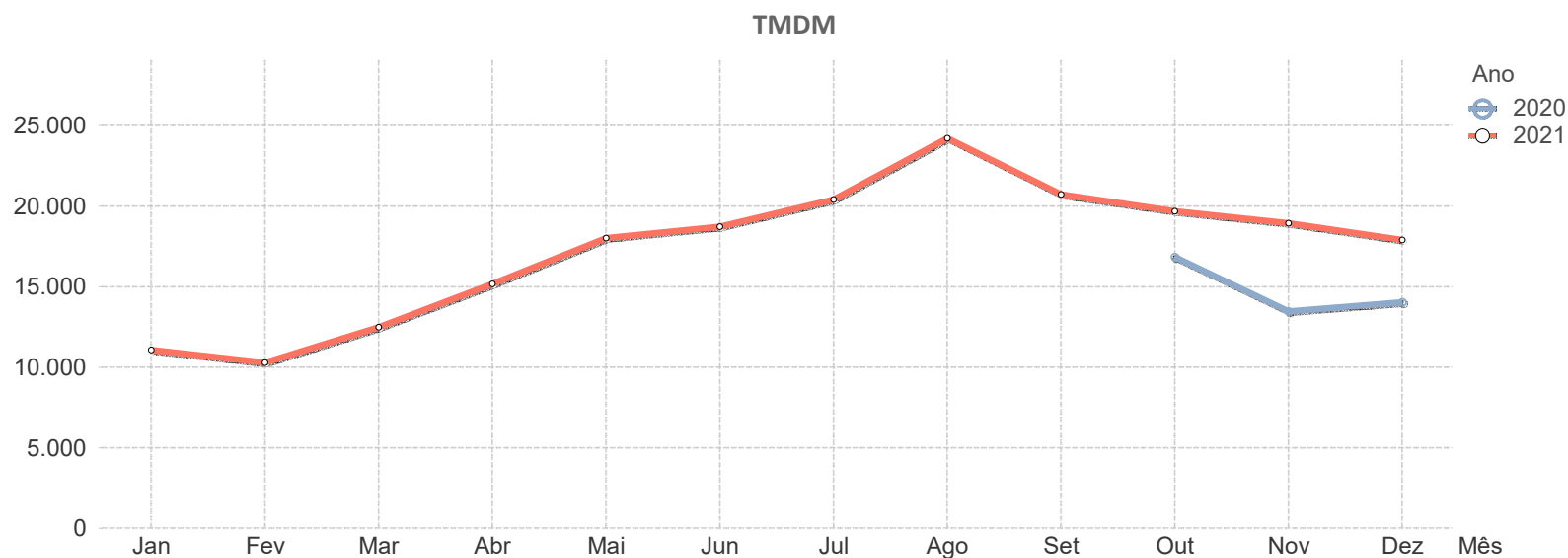
		Norte Litoral														
		2020			2021											
Estrada	..	Out	Nov	Dez	Jan	Fev	Mar	Abr	Mai	Jun	Jul	Ago	Set	Out	Nov	Dez
A27	..	9.081	7.559	7.432	6.394	5.872	6.831	9.772	9.579	10.081	11.155	13.968	10.657	10.252	10.153	9.270
A28	..	25.019	20.504	21.211	17.364	16.121	18.832	27.710	27.097	27.363	29.441	33.144	28.924	28.106	27.731	26.714
Média Ponderada	..	21.545	17.682	18.207	14.973	13.887	16.216	23.800	23.278	23.596	25.454	28.963	24.942	24.214	23.899	22.911



		Oeste														
		2020			2021											
Estrada	..	Out	Nov	Dez	Jan	Fev	Mar	Abr	Mai	Jun	Jul	Ago	Set	Out	Nov	Dez
A8	..	21.624	17.419	17.907	13.348	12.729	15.650	19.046	23.044	22.835	24.389	28.349	26.272	25.402	24.596	23.484
A15	..	4.525	3.670	3.756	2.860	2.791	3.384	4.139	5.116	5.519	6.315	7.569	5.749	5.105	5.083	4.661
Média Ponderada		17.581	14.168	14.561	10.868	10.379	12.749	15.521	18.805	18.740	20.115	23.435	21.419	20.602	19.982	19.033



Concessão	Ano Mês	2020			2021											
		Out	Nov	Dez	Jan	Fev	Mar	Abr	Mai	Jun	Jul	Ago	Set	Out	Nov	Dez
Algarve		11.039	7.229	7.291	5.261	4.601	5.802	7.330	10.617	13.981	17.084	25.554	17.584	14.881	12.082	9.856
Beira Interior		6.152	4.677	5.499	4.058	3.637	4.407	5.292	6.360	6.746	7.785	10.294	7.485	7.380	7.002	7.093
Beiras Litoral e Alta		8.654	7.076	7.417	6.122	5.732	6.611	7.555	8.865	9.223	11.093	14.239	10.438	10.310	9.931	9.666
Brisa		20.043	15.421	16.460	12.546	11.854	14.542	17.631	21.703	23.129	25.266	31.160	25.788	23.909	22.542	21.237
Costa de Prata		19.981	16.674	16.671	14.319	13.607	16.206	18.922	21.484	22.018	23.944	26.072	24.134	23.535	23.480	21.723
Douro Litoral		9.762	8.230	8.474	7.234	6.833	8.057	9.329	10.911	11.033	11.748	12.614	11.888	12.084	12.256	11.302
Grande Lisboa		27.032	24.066	24.288	18.860	17.309	20.862	25.210	28.440	27.820	27.302	24.845	29.767	31.299	31.868	29.412
Grande Porto		25.745	21.652	22.739	19.301	17.596	20.335	23.800	27.093	27.593	29.540	29.802	30.634	31.320	32.235	30.206
Infraestruturas de Po...		21.423	18.341	18.378	15.160	13.551	16.554	19.738	22.519	22.270	23.239	24.249	23.778	23.122	23.101	22.170
Interior Norte		4.306	3.346	3.671	2.954	2.674	3.191	3.819	4.650	4.763	5.834	8.298	5.501	5.438	5.041	4.966
Litoral Centro		6.014	4.412	4.689	3.655	3.572	4.422	5.213	6.269	6.864	7.708	11.015	8.172	7.662	6.761	6.759
Lusoponte		76.043	61.889	63.576	48.813	45.429	54.639	67.294	81.812	81.070	84.577	87.504	88.257	85.380	83.767	77.312
Norte		9.548	7.662	8.122	6.782	6.265	7.436	9.033	10.868	10.903	12.583	16.030	11.744	11.236	10.923	10.486
Norte Litoral		21.545	17.682	18.207	14.973	13.887	16.216	23.800	23.278	23.596	25.454	28.963	24.942	24.214	23.899	22.911
Oeste		17.581	14.168	14.561	10.868	10.379	12.749	15.521	18.805	18.740	20.115	23.435	21.419	20.602	19.982	19.033
Média Ponderada		16.846	13.461	14.042	11.081	10.284	12.479	15.167	18.016	18.728	20.411	24.212	20.731	19.690	18.933	17.903

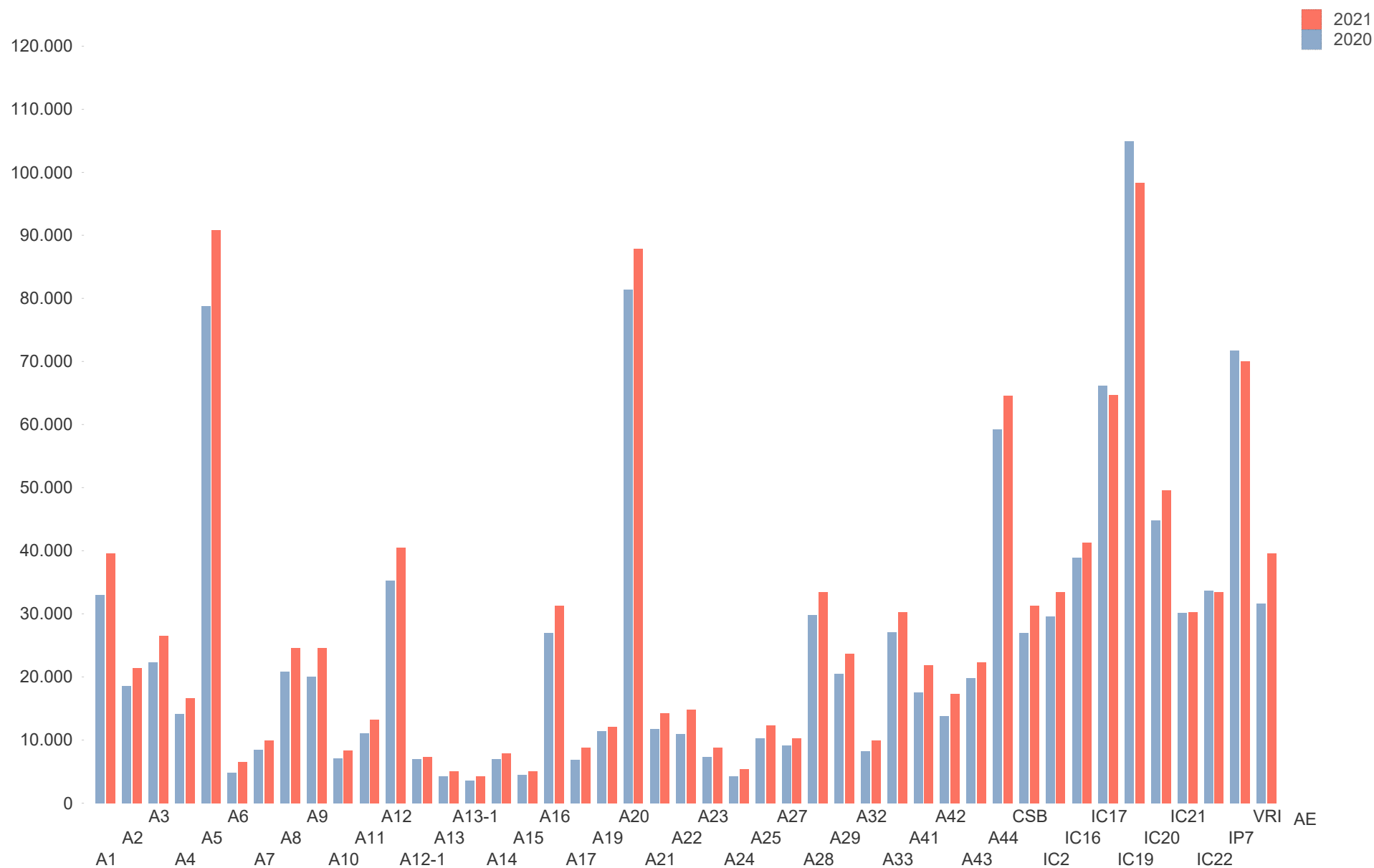


C

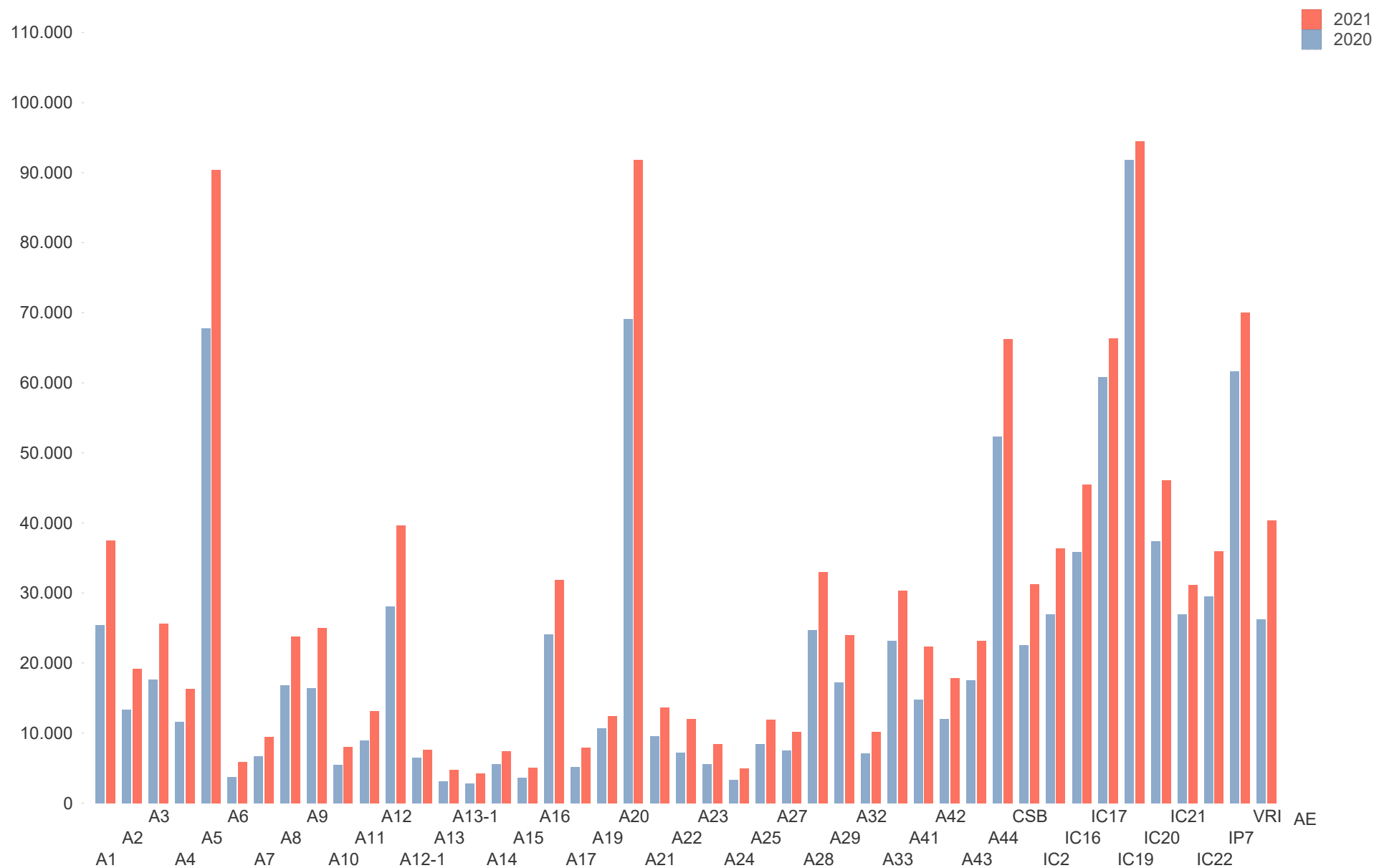
Variação do Tráfego Médio Diário por Trimestre

Estrada	Mês			Out			Nov			Dez		
	2020	2021	Var.	2020	2021	Var.	2020	2021	Var.	2020	2021	Var.
A1	33.019	39.592	19,9%	25.378	37.467	47,6%	27.505	35.857	30,4%			
A2	18.553	21.455	15,6%	13.331	19.177	43,8%	14.253	17.939	25,9%			
A3	22.287	26.544	19,1%	17.670	25.635	45,1%	17.721	23.810	34,4%			
A4	14.162	16.654	17,6%	11.591	16.303	40,7%	12.292	15.569	26,7%			
A5	78.801	90.879	15,3%	67.741	90.389	33,4%	68.862	82.503	19,8%			
A6	4.860	6.531	34,4%	3.704	5.939	60,3%	4.075	5.687	39,6%			
A7	8.519	9.907	16,3%	6.761	9.423	39,4%	7.384	9.279	25,7%			
A8	20.880	24.540	17,5%	16.825	23.766	41,3%	17.288	22.677	31,2%			
A9	20.005	24.552	22,7%	16.376	25.043	52,9%	17.191	22.362	30,1%			
A10	7.102	8.327	17,2%	5.494	8.063	46,8%	5.953	7.507	26,1%			
A11	11.063	13.192	19,2%	8.986	13.131	46,1%	9.207	12.261	33,2%			
A12	35.275	40.531	14,9%	28.052	39.667	41,4%	29.743	36.259	21,9%			
A12-1	6.930	7.268	4,9%	6.470	7.640	18,1%	5.828	6.545	12,3%			
A13	4.250	5.011	17,9%	3.138	4.734	50,9%	3.306	4.189	26,7%			
A13-1	3.574	4.303	20,4%	2.826	4.210	49,0%	2.960	3.802	28,4%			
A14	6.997	7.845	12,1%	5.526	7.460	35,0%	5.779	7.045	21,9%			
A15	4.525	5.105	12,8%	3.670	5.083	38,5%	3.756	4.661	24,1%			
A16	27.032	31.299	15,8%	24.066	31.868	32,4%	24.288	29.412	21,1%			
A17	6.900	8.756	26,9%	5.219	7.966	52,6%	5.465	7.787	42,5%			
A19	11.381	12.115	6,5%	10.666	12.411	16,4%	10.263	11.495	12,0%			
A20	81.441	87.889	7,9%	69.100	91.822	32,9%	67.910	84.820	24,9%			
A21	11.762	14.279	21,4%	9.555	13.628	42,6%	10.258	13.420	30,8%			
A22	10.969	14.795	34,9%	7.173	12.015	67,5%	7.242	9.792	35,2%			
A23	7.273	8.789	20,9%	5.598	8.431	50,6%	6.521	8.399	28,8%			
A24	4.292	5.424	26,4%	3.336	5.024	50,6%	3.631	4.947	36,3%			
A25	10.299	12.361	20,0%	8.413	11.952	42,1%	8.746	11.494	31,4%			
A27	9.081	10.252	12,9%	7.559	10.153	34,3%	7.432	9.270	24,7%			
A28	29.807	33.442	12,2%	24.686	33.025	33,8%	25.078	31.786	26,8%			
A29	20.496	23.691	15,6%	17.217	23.981	39,3%	17.109	21.969	28,4%			
A32	8.250	9.903	20,0%	7.071	10.141	43,4%	7.265	9.446	30,0%			
A33	27.105	30.234	11,5%	23.155	30.317	30,9%	24.146	27.913	15,6%			
A41	17.547	21.830	24,4%	14.810	22.319	50,7%	15.356	20.643	34,4%			
A42	13.851	17.266	24,7%	12.027	17.832	48,3%	12.456	16.742	34,4%			
A43	19.768	22.349	13,1%	17.508	23.128	32,1%	17.712	21.899	23,6%			
A44	59.301	64.558	8,9%	52.358	66.208	26,5%	52.108	63.327	21,5%			
CSB	26.944	31.264	16,0%	22.533	31.209	38,5%	22.743	28.824	26,7%			
VRI	31.655	39.569	25,0%	26.251	40.373	53,8%	27.887	37.684	35,1%			
IP7	71.769	70.088	-2,3%	61.590	70.007	13,7%	57.889	70.759	22,2%			
IC2	29.660	33.456	12,8%	26.919	36.410	35,3%	25.530	33.939	32,9%			
IC16	38.863	41.251	6,1%	35.815	45.481	27,0%	37.295	43.205	15,8%			
IC17	66.221	64.748	-2,2%	60.853	66.384	9,1%	60.763	65.272	7,4%			
IC19	104.960	98.380	-6,3%	91.802	94.509	2,9%	89.601	98.501	9,9%			
IC20	44.770	49.651	10,9%	37.387	46.067	23,2%	36.339	42.930	18,1%			
IC21	30.110	30.327	0,7%	26.955	31.099	15,4%	25.744	29.199	13,4%			
IC22	33.634	33.415	-0,6%	29.495	35.938	21,8%	28.947	34.373	18,7%			
Média Ponderada	16.846	19.690	16,9%	13.461	18.933	40,7%	14.042	17.903	27,5%			

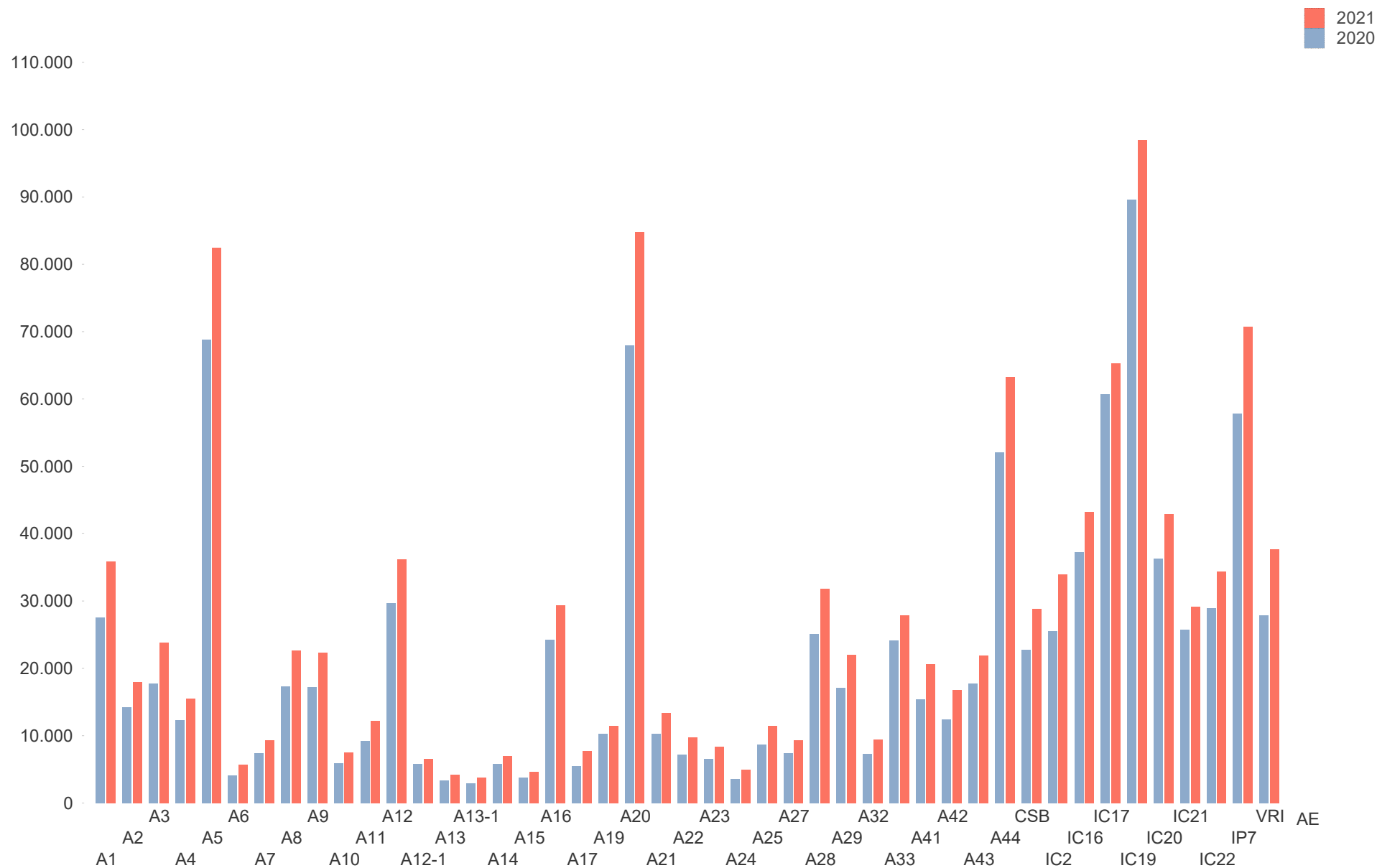
Variação do Tráfego Médio Diário por Estrada em períodos homólogos - Out



Varição do Tráfego Médio Diário por Estrada em períodos homólogos - Nov

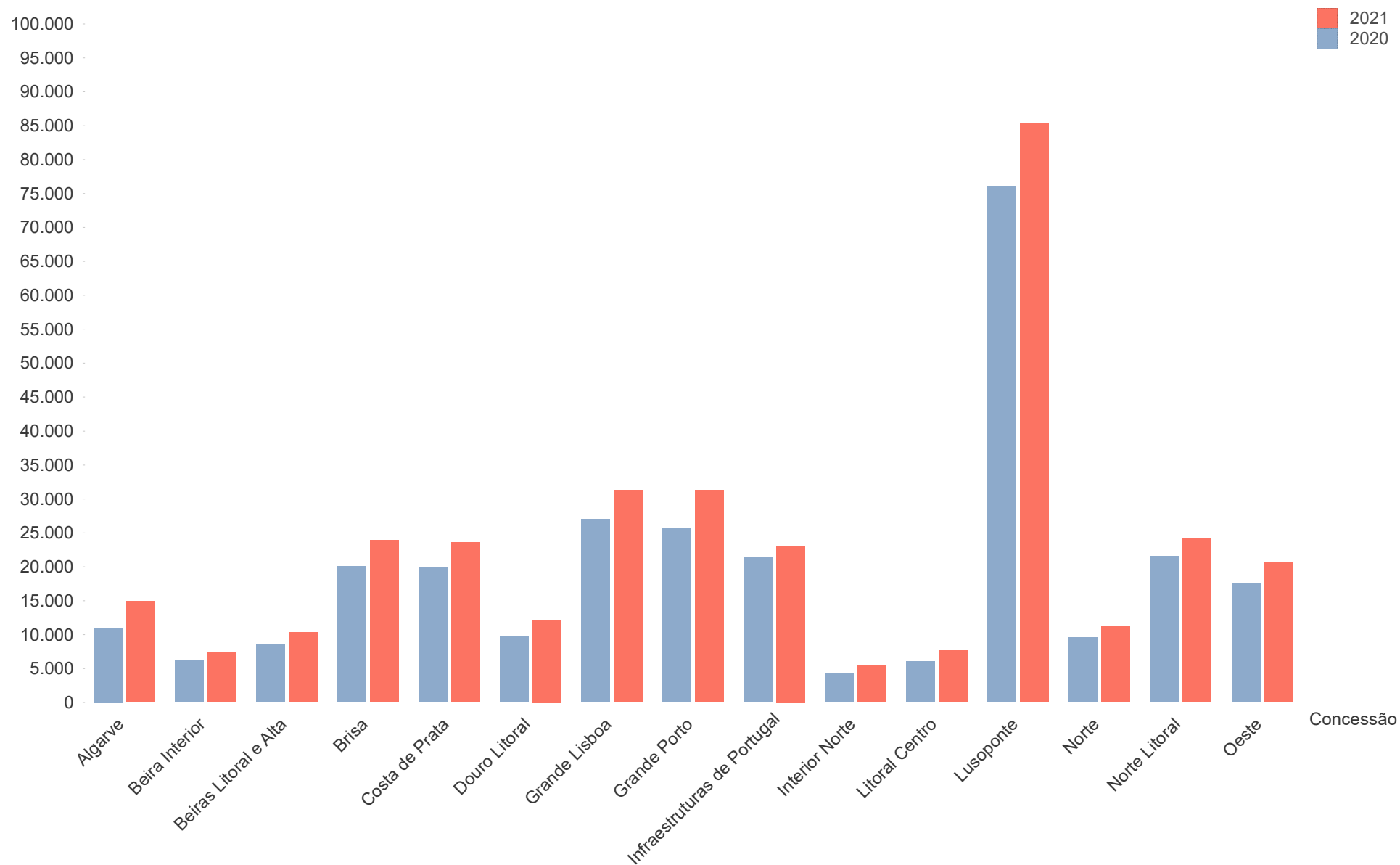


Variação do Tráfego Médio Diário por Estrada em períodos homólogos - Dez

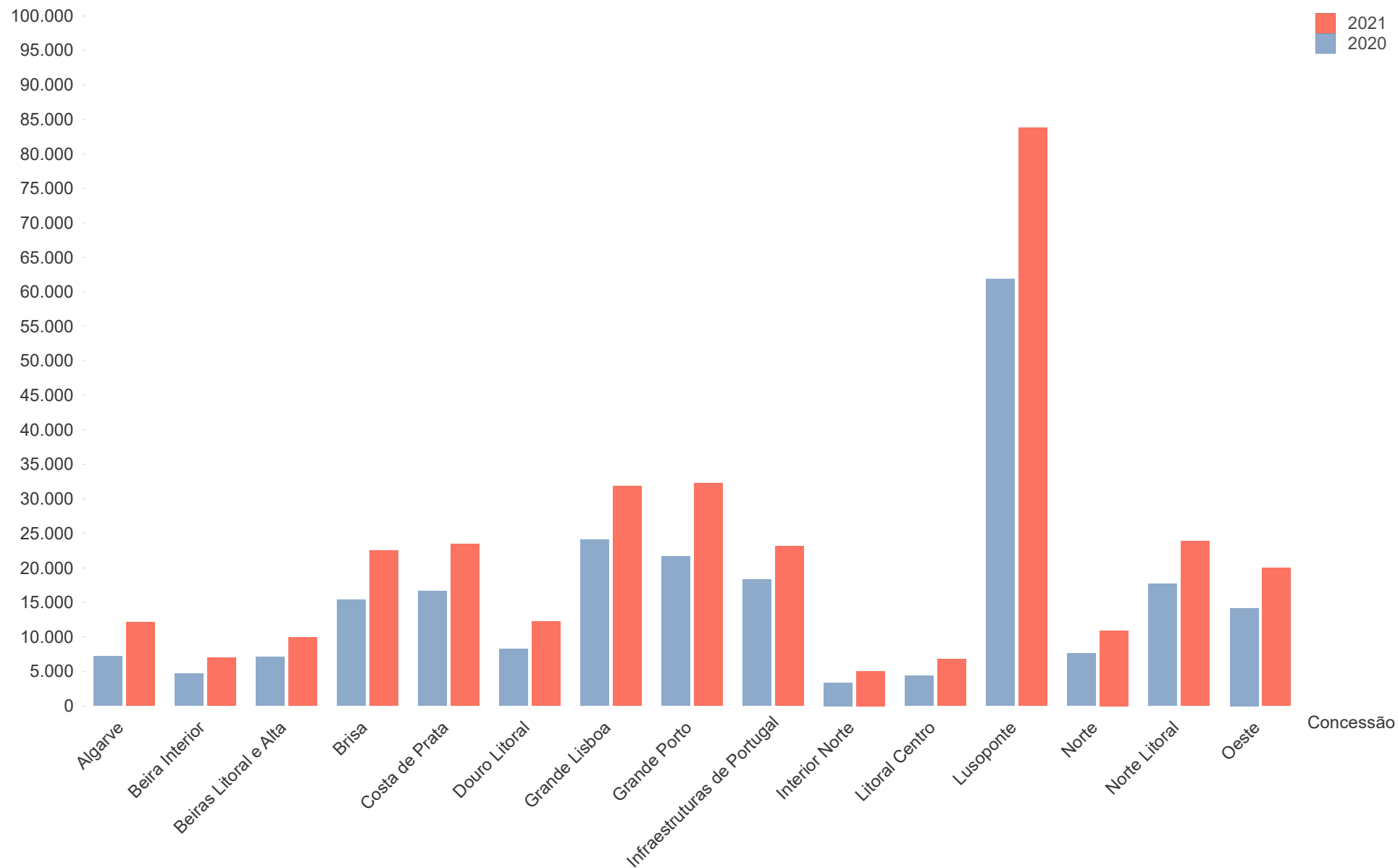


Mês	Out				Nov				Dez			
	2020	2021	Var.		2020	2021	Var.		2020	2021	Var.	
Concessão												
Algarve	11.039	14.881	34,8%	↑	7.229	12.082	67,1%	↑	7.291	9.856	35,2%	↑
Beira Interior	6.152	7.380	20,0%	↑	4.677	7.002	49,7%	↑	5.499	7.093	29,0%	↑
Beiras Litoral e Alta	8.654	10.310	19,1%	↑	7.076	9.931	40,3%	↑	7.417	9.666	30,3%	↑
Brisa	20.043	23.909	19,3%	↑	15.421	22.542	46,2%	↑	16.460	21.237	29,0%	↑
Costa de Prata	19.981	23.535	17,8%	↑	16.674	23.480	40,8%	↑	16.671	21.723	30,3%	↑
Douro Litoral	9.762	12.084	23,8%	↑	8.230	12.256	48,9%	↑	8.474	11.302	33,4%	↑
Grande Lisboa	27.032	31.299	15,8%	↑	24.066	31.868	32,4%	↑	24.288	29.412	21,1%	↑
Grande Porto	25.745	31.320	21,7%	↑	21.652	32.235	48,9%	↑	22.739	30.206	32,8%	↑
Infraestruturas de Portugal	21.423	23.122	7,9%	↑	18.341	23.101	26,0%	↑	18.378	22.170	20,6%	↑
Interior Norte	4.306	5.438	26,3%	↑	3.346	5.041	50,7%	↑	3.671	4.966	35,3%	↑
Litoral Centro	6.014	7.662	27,4%	↑	4.412	6.761	53,2%	↑	4.689	6.759	44,2%	↑
Lusoponte	76.043	85.380	12,3%	↑	61.889	83.767	35,4%	↑	63.576	77.312	21,6%	↑
Norte	9.548	11.236	17,7%	↑	7.662	10.923	42,6%	↑	8.122	10.486	29,1%	↑
Norte Litoral	21.545	24.214	12,4%	↑	17.682	23.899	35,2%	↑	18.207	22.911	25,8%	↑
Oeste	17.581	20.602	17,2%	↑	14.168	19.982	41,0%	↑	14.561	19.033	30,7%	↑
Média Ponderada	16.846	19.690	16,9%	↑	13.461	18.933	40,7%	↑	14.042	17.903	27,5%	↑

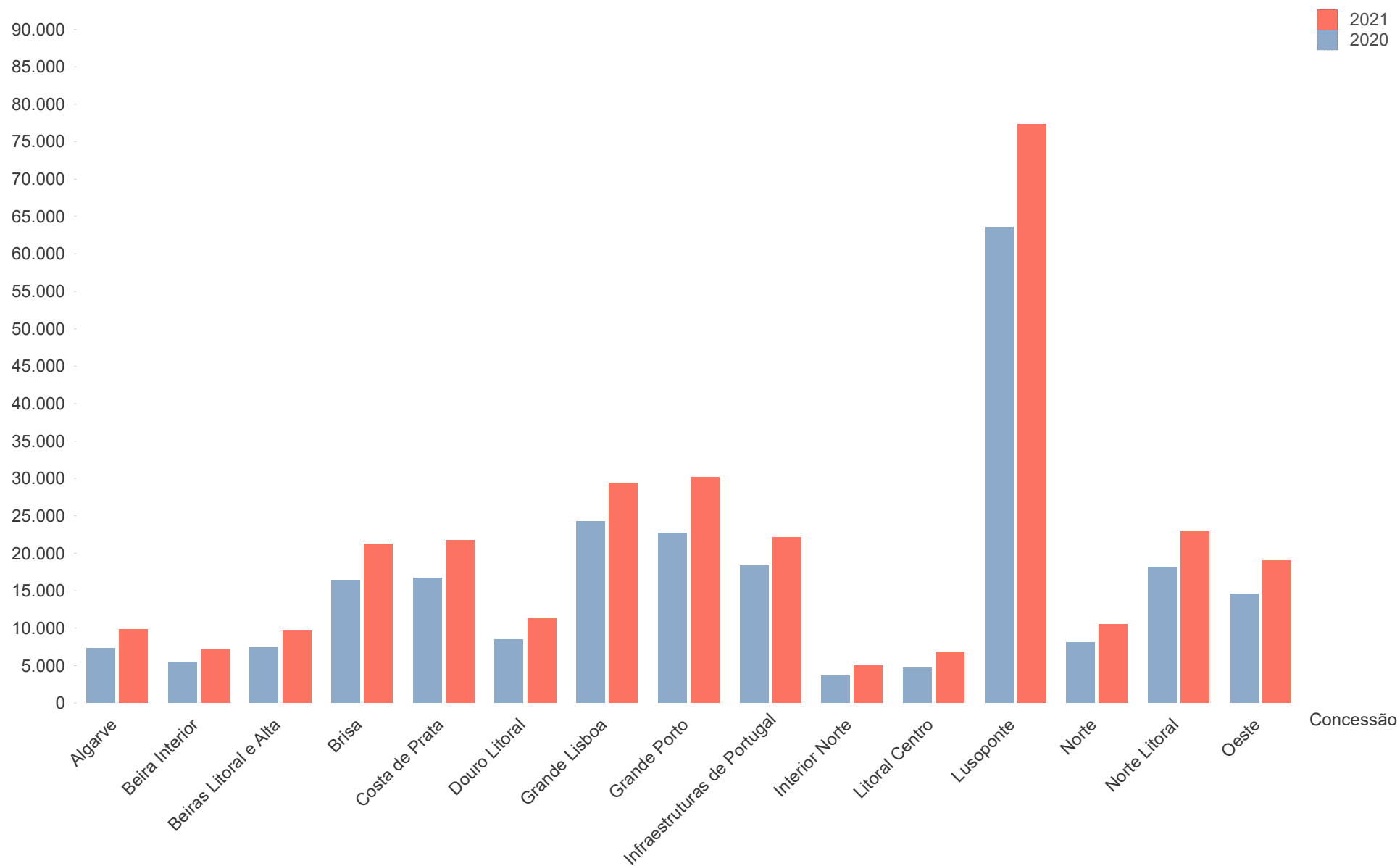
Variação do Tráfego Médio Diário por Concessão em períodos homólogos - Out



Variação do Tráfego Médio Diário por Concessão em períodos homólogos - Nov



Varição do Tráfego Médio Diário por Concessão em períodos homólogos - Dez

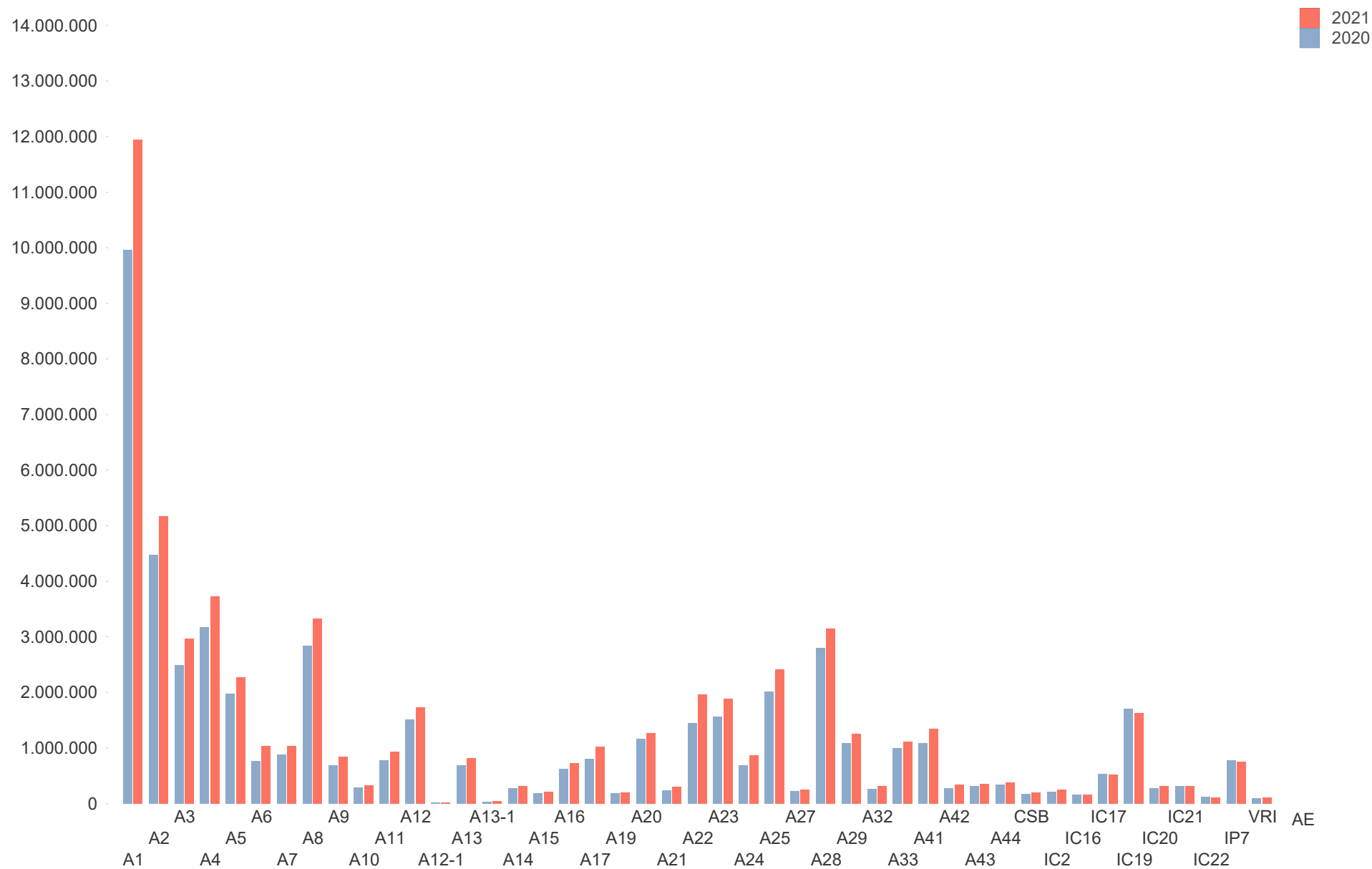


D

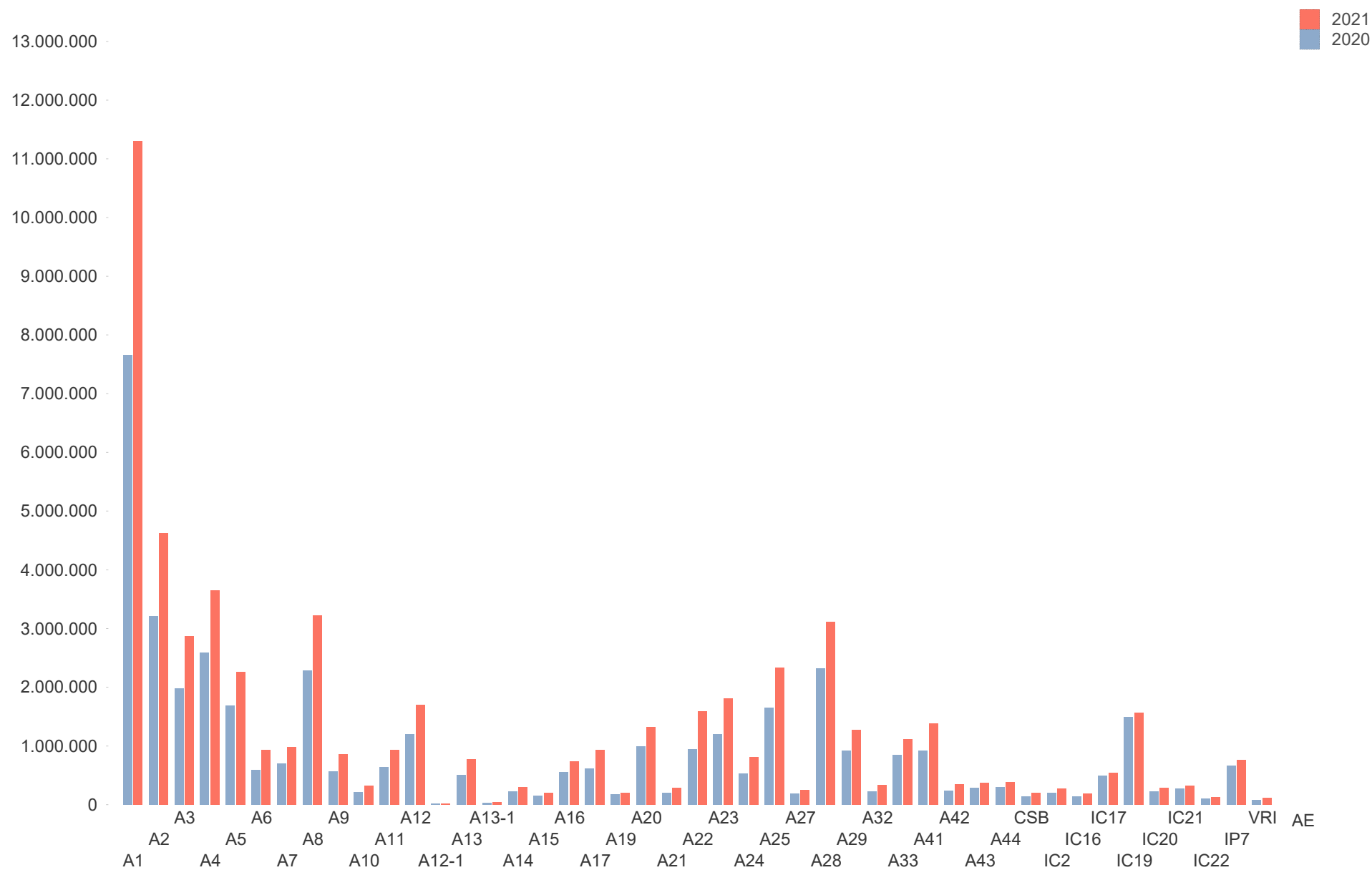
Variação da Circulação Média Diária por Trimestre

Estrada	Mês			Out			Nov			Dez		
	2020	2021	Var.	2020	2021	Var.	2020	2021	Var.			
A1	9.958.621	11.940.899	19,9%	7.654.042	11.299.957	47,6%	8.295.539	10.814.463	30,4%			
A2	4.467.627	5.166.344	15,6%	3.210.118	4.617.754	43,8%	3.432.195	4.319.733	25,9%			
A3	2.496.164	2.972.970	19,1%	1.979.051	2.871.151	45,1%	1.984.798	2.666.702	34,4%			
A4	3.170.799	3.728.888	17,6%	2.595.182	3.650.315	40,7%	2.752.279	3.485.805	26,7%			
A5	1.970.013	2.271.987	15,3%	1.693.535	2.259.734	33,4%	1.721.538	2.062.573	19,8%			
A6	767.363	1.031.218	34,4%	584.915	937.836	60,3%	643.381	897.930	39,6%			
A7	885.081	1.029.370	16,3%	702.511	979.010	39,4%	767.224	964.119	25,7%			
A8	2.835.500	3.332.580	17,5%	2.284.872	3.227.399	41,3%	2.347.767	3.079.494	31,2%			
A9	688.170	844.594	22,7%	563.322	861.467	52,9%	591.363	769.245	30,1%			
A10	282.659	331.402	17,2%	218.654	320.916	46,8%	236.921	298.783	26,1%			
A11	781.074	931.345	19,2%	634.431	927.073	46,1%	650.028	865.648	33,2%			
A12	1.509.780	1.734.740	14,9%	1.200.621	1.697.728	41,4%	1.273.006	1.551.891	21,9%			
A12-1	22.870	23.986	4,9%	21.350	25.210	18,1%	19.233	21.598	12,3%			
A13	690.640	814.215	17,9%	509.877	769.276	50,9%	537.253	680.735	26,7%			
A13-1	33.592	40.451	20,4%	26.564	39.577	49,0%	27.822	35.735	28,4%			
A14	279.161	313.032	12,1%	220.503	297.653	35,0%	230.567	281.099	21,9%			
A15	181.920	205.227	12,8%	147.552	204.326	38,5%	150.982	187.374	24,1%			
A16	621.745	719.871	15,8%	553.519	732.970	32,4%	558.625	676.465	21,1%			
A17	809.416	1.027.070	26,9%	612.204	934.411	52,6%	641.076	913.463	42,5%			
A19	183.232	195.055	6,5%	171.729	199.810	16,4%	165.233	185.064	12,0%			
A20	1.172.746	1.265.604	7,9%	995.033	1.322.244	32,9%	977.902	1.221.414	24,9%			
A21	243.475	295.579	21,4%	197.784	282.101	42,6%	212.344	277.804	30,8%			
A22	1.452.352	1.958.906	34,9%	949.726	1.590.848	67,5%	958.803	1.296.485	35,2%			
A23	1.565.129	1.891.464	20,9%	1.204.744	1.814.333	50,6%	1.403.330	1.807.515	28,8%			
A24	689.348	871.059	26,4%	535.756	806.893	50,6%	583.138	794.539	36,3%			
A25	2.013.367	2.416.574	20,0%	1.644.662	2.336.662	42,1%	1.709.866	2.247.050	31,4%			
A27	224.304	253.228	12,9%	186.717	250.789	34,3%	183.580	228.977	24,7%			
A28	2.804.865	3.146.909	12,2%	2.322.960	3.107.642	33,8%	2.359.834	2.991.106	26,8%			
A29	1.092.446	1.262.717	15,6%	917.681	1.278.177	39,3%	911.893	1.170.958	28,4%			
A32	268.945	322.834	20,0%	230.499	330.609	43,4%	236.845	307.932	30,0%			
A33	994.740	1.109.572	11,5%	849.786	1.112.616	30,9%	886.175	1.024.397	15,6%			
A41	1.086.130	1.351.250	24,4%	916.738	1.381.537	50,7%	950.559	1.277.785	34,4%			
A42	272.864	340.134	24,7%	236.938	351.297	48,3%	245.392	329.818	34,4%			
A43	318.273	359.813	13,1%	281.885	372.356	32,1%	285.170	352.574	23,6%			
A44	343.944	374.436	8,9%	303.675	384.006	26,5%	302.224	367.297	21,5%			
CSB	169.744	196.961	16,0%	141.956	196.617	38,5%	143.280	181.593	26,7%			
VRI	91.800	114.749	25,0%	76.128	117.082	53,8%	80.873	109.283	35,1%			
IP7	775.103	756.947	-2,3%	665.171	756.075	13,7%	625.204	764.197	22,2%			
IC2	219.485	247.576	12,8%	199.203	269.433	35,3%	188.920	251.148	32,9%			
IC16	155.452	165.002	6,1%	143.260	181.923	27,0%	149.181	172.819	15,8%			
IC17	536.387	524.458	-2,2%	492.909	537.714	9,1%	492.176	528.704	7,4%			
IC19	1.710.847	1.633.100	-4,5%	1.496.366	1.568.853	4,8%	1.460.503	1.635.109	12,0%			
IC20	277.573	307.839	10,9%	231.796	285.618	23,2%	225.303	266.168	18,1%			
IC21	310.131	312.369	0,7%	277.640	320.325	15,4%	265.159	300.747	13,4%			
IC22	117.719	116.954	-0,6%	103.234	125.784	21,8%	101.314	120.304	18,7%			
Média Ponderada	51.542.594	60.251.277	16,9%	41.186.799	57.935.105	40,7%	42.965.794	54.783.640	27,5%			

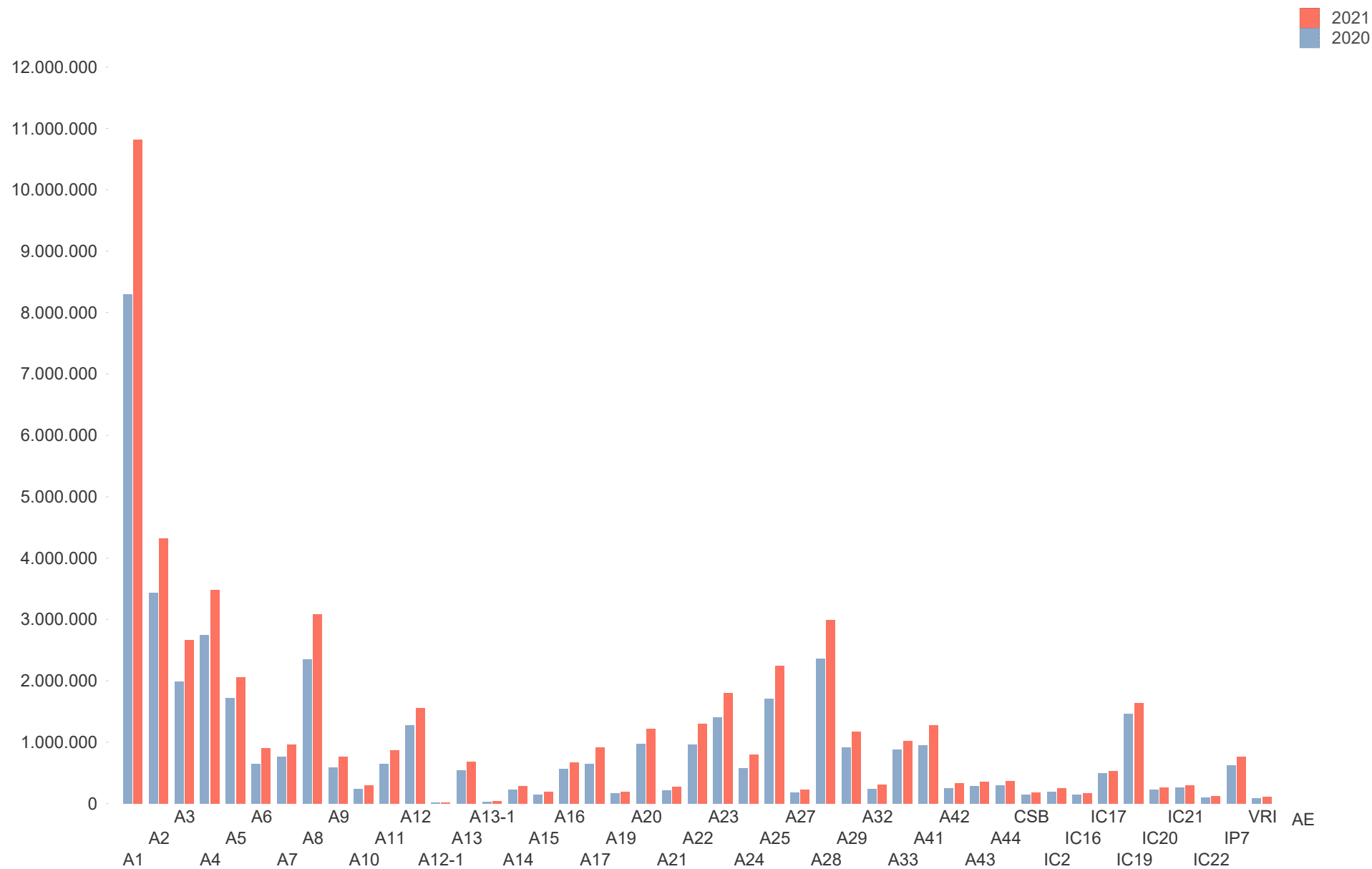
Varição da Circulação Média Diária por Estrada em períodos homólogos - Out



Variação da Circulação Média Diária por Estrada em períodos homólogos - Nov

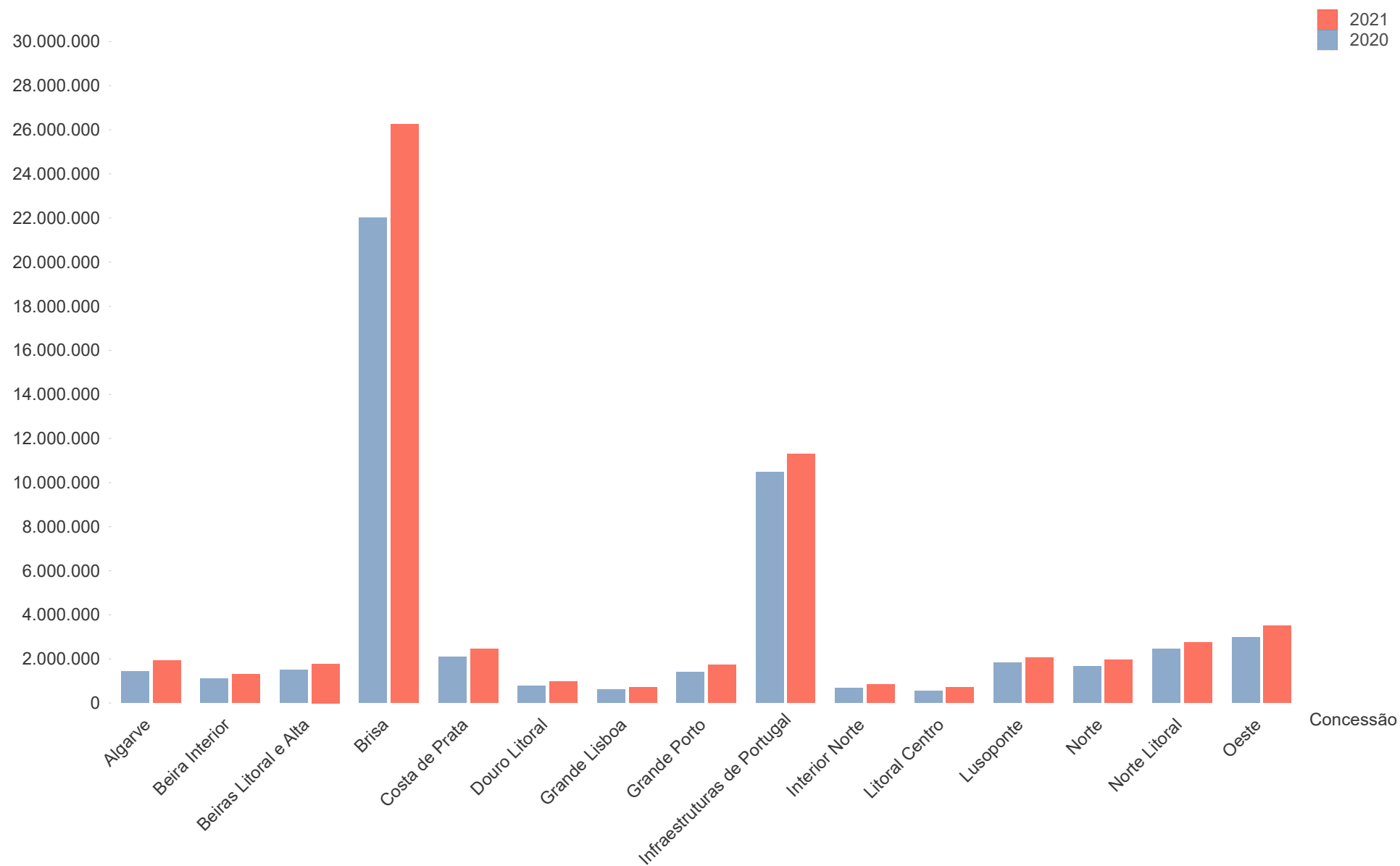


Varição da Circulação Média Diária por Estrada em períodos homólogos - Dez

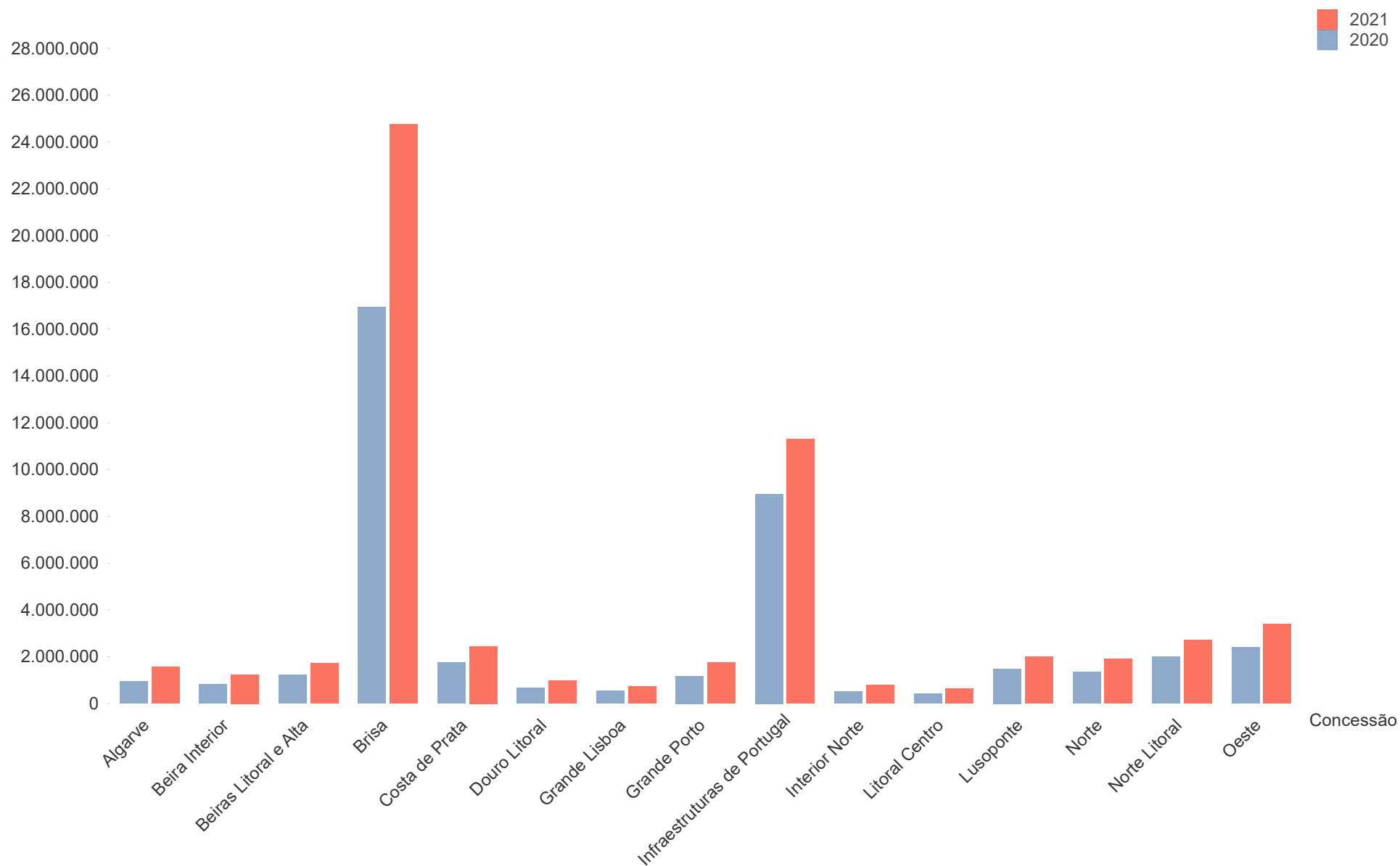


Mês	Out				Nov				Dez			
Concessão	2020	2021	Var.		2020	2021	Var.		2020	2021	Var.	
Algarve	1.437.254	1.937.518	34,8%	↑	941.228	1.573.043	67,1%	↑	949.352	1.283.287	35,2%	↑
Beira Interior	1.091.948	1.309.873	20,0%	↑	830.110	1.242.869	49,7%	↑	976.105	1.259.059	29,0%	↑
Beiras Litoral e A...	1.493.713	1.779.557	19,1%	↑	1.221.309	1.714.011	40,3%	↑	1.280.122	1.668.347	30,3%	↑
Brisa	22.003.486	26.246.754	19,3%	↑	16.929.003	24.746.865	46,2%	↑	18.070.191	23.313.621	29,0%	↑
Costa de Prata	2.088.030	2.459.413	17,8%	↑	1.742.465	2.453.685	40,8%	↑	1.742.068	2.270.087	30,3%	↑
Douro Litoral	778.017	963.087	23,8%	↑	655.933	976.797	48,9%	↑	675.395	900.792	33,4%	↑
Grande Lisboa	621.745	719.871	15,8%	↑	553.519	732.970	32,4%	↑	558.625	676.465	21,1%	↑
Grande Porto	1.408.224	1.713.211	21,7%	↑	1.184.376	1.763.272	48,9%	↑	1.243.843	1.652.283	32,8%	↑
Infraestruturas ...	10.467.477	11.304.377	8,0%	↑	8.961.608	11.294.213	26,0%	↑	8.979.272	10.838.805	20,7%	↑
Interior Norte	674.284	851.631	26,3%	↑	524.056	789.492	50,7%	↑	574.930	777.659	35,3%	↑
Litoral Centro	557.476	710.288	27,4%	↑	409.032	626.723	53,2%	↑	434.637	626.572	44,2%	↑
Lusoponte	1.825.026	2.049.126	12,3%	↑	1.485.342	2.010.414	35,4%	↑	1.525.812	1.855.494	21,6%	↑
Norte	1.666.155	1.960.715	17,7%	↑	1.336.942	1.906.083	42,6%	↑	1.417.252	1.829.766	29,1%	↑
Norte Litoral	2.441.004	2.743.447	12,4%	↑	2.003.341	2.707.777	35,2%	↑	2.062.875	2.595.820	25,8%	↑
Oeste	2.988.755	3.502.410	17,2%	↑	2.408.535	3.396.891	41,0%	↑	2.475.315	3.235.584	30,7%	↑
Média Ponderada	51.542.594	60.251.277	16,9%	↑	41.186.799	57.935.105	40,7%	↑	42.965.794	54.783.640	27,5%	↑

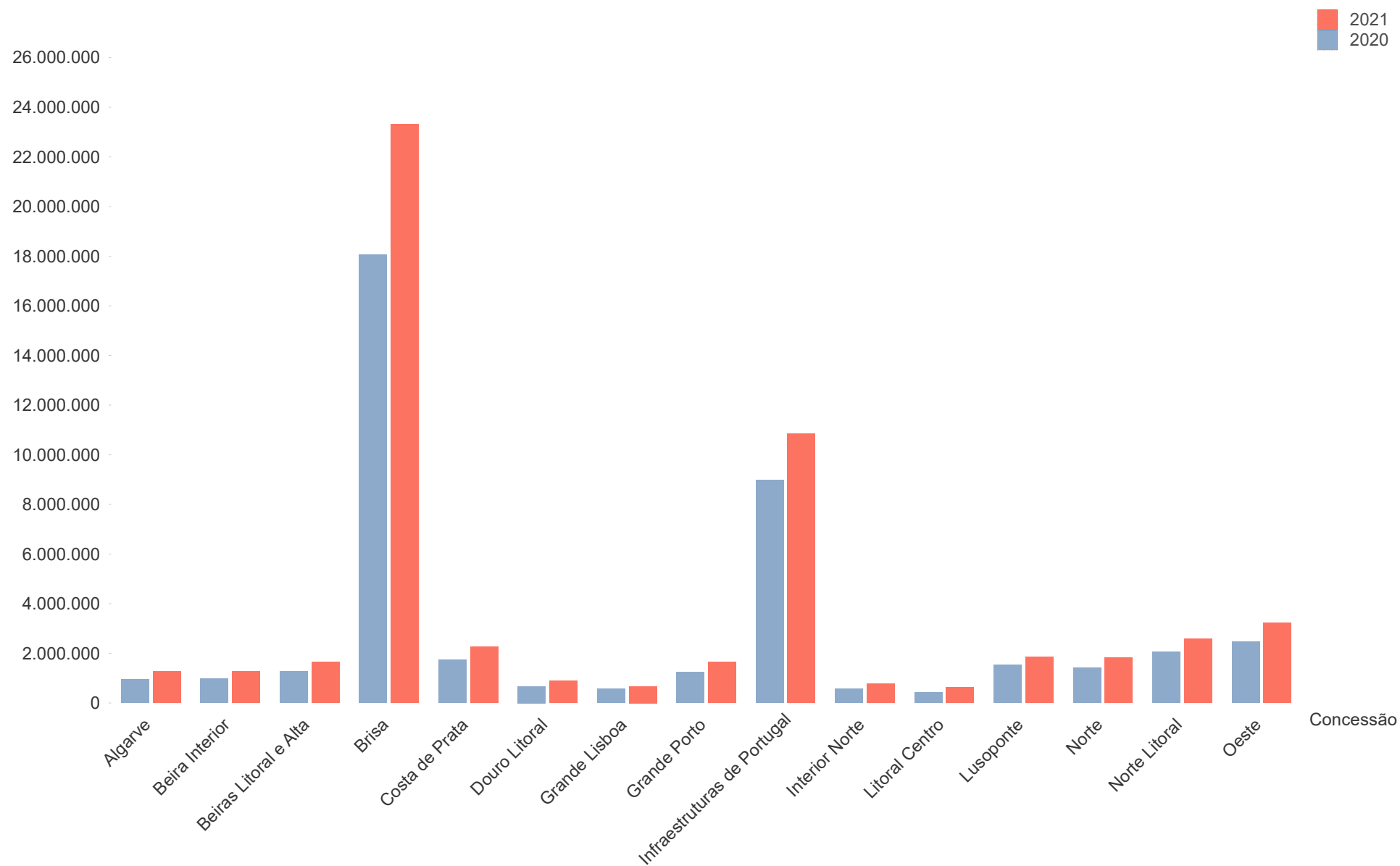
Variação da Circulação Média Diária por Concessão em períodos homólogos - Out



Variação da Circulação Média Diária por Concessão em períodos homólogos - Nov



Variação da Circulação Média Diária por Concessão em períodos homólogos - Dez



Avenida Elias Garcia, 103 • 1050-098 Lisboa
www.imt-ip.pt • imt@imt-ip.pt

