



Instituto de Infra-Estruturas
Rodoviárias IP

RELATÓRIO DE TRÁFEGO NA REDE NACIONAL DE AUTO-ESTRADAS 4º Trimestre de 2011



FICHA TÉCNICA

Título: Relatório de Tráfego
na Rede Nacional de Auto-estradas

Edição: 4º Trimestre de 2011

Editor: Instituto de Infra-estruturas Rodoviárias, I.P. (**InIR, I.P**)
Rua dos Lusíadas, 9 – 4º F
1300-364 LISBOA
Tel.: 213 643 116
Fax: 213 643 119
www.inir.pt
inir@inir.pt

Coordenação Direcção de Planeamento (**DPL**)

Técnica: Gabinete de Controlo de Gestão e Sistemas de Informação (**GCGSI**)

Fonte: Dados de tráfego fornecidos pelas concessionárias rodoviárias no âmbito das obrigações contratuais de informação

Processamento: Estatísticas de Tráfego elaboradas automaticamente a partir de:
Sistema de Monitorização, Análise e Recenseamento de Tráfego (**SMART**)
Sistema de Informação Geográfica (**SIG**)

Data edição: Março de 2011

ÍNDICE

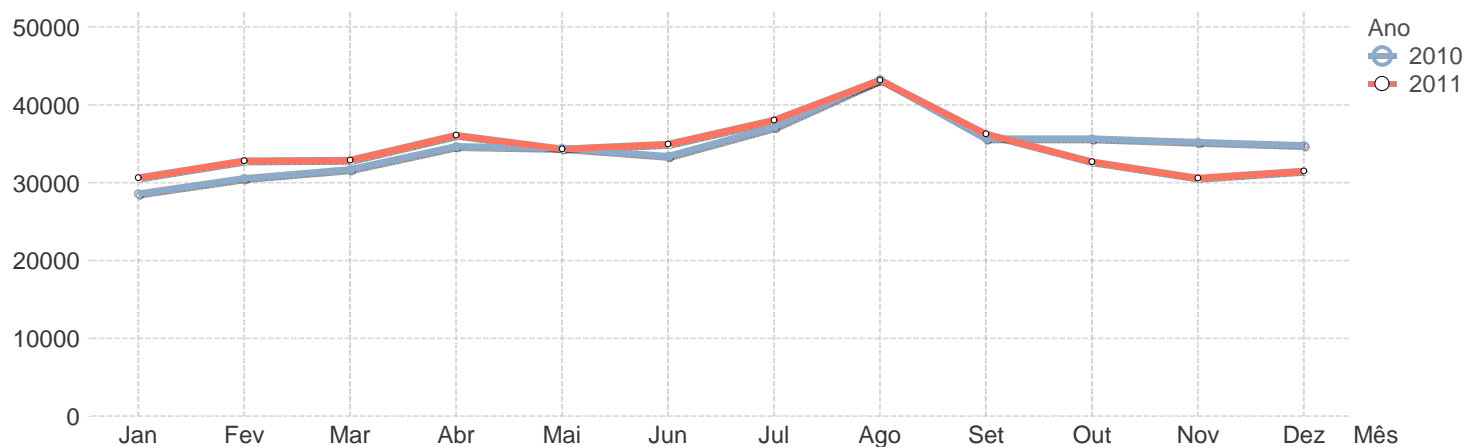
- 1 – Tráfego Médio Diário Mensal por Auto-Estrada**
- 2 – Tráfego Médio Diário Mensal por Concessão**
- 3 – Variação do Tráfego Médio Diário Mensal na Rede Nacional de Auto-Estradas**
- 4 – Variação da Circulação Diária Mensal na Rede Nacional de Auto-Estradas**

1

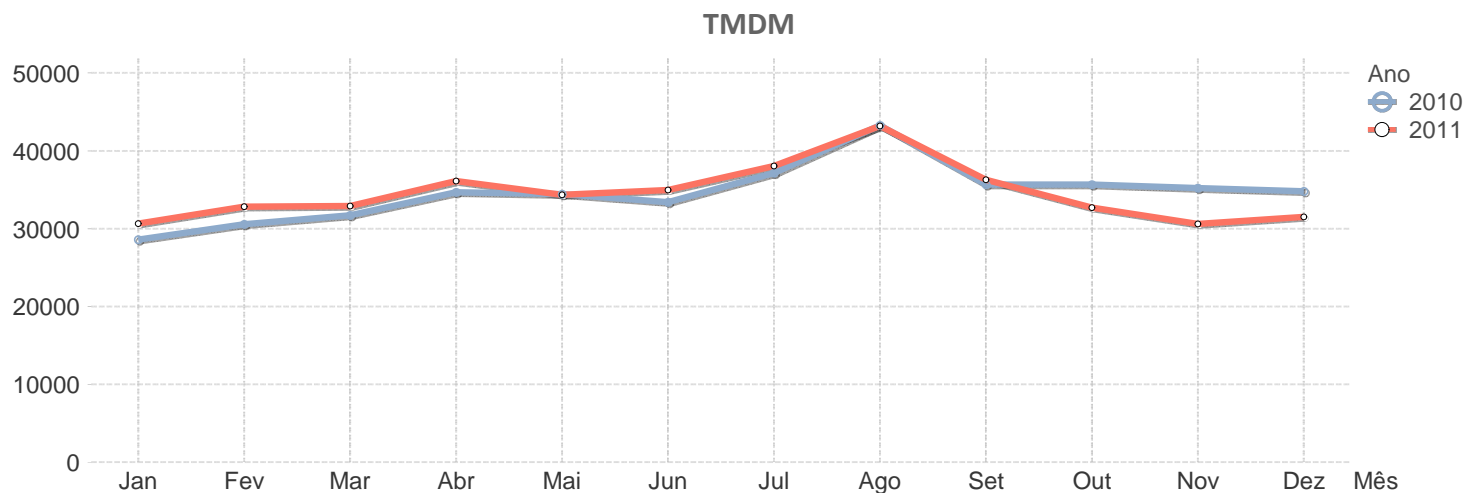
Tráfego Médio Diário Mensal por Auto-Estrada

A1																
Sublanço	A M	2010			2011											
		Out	Nov	Dez	Jan	Fev	Mar	Abr	Mai	Jun	Jul	Ago	Set	Out	Nov	Dez
Sacavém – S.João da Talha		91.828	90.899	90.013	81.327	87.568	84.529	95.971	97.582	96.921	98.123	93.908	98.541	94.747	92.816	95.005
S.João da Talha – Sta Iria da Azoia		84.219	83.367	82.555	74.588	80.312	77.525	89.008	89.344	89.520	90.801	87.490	91.071	87.421	85.487	87.597
Sta Iria da Azoia – Alverca (A1/A9)		82.983	82.143	81.343	73.493	79.133	76.387	85.001	86.459	78.236	84.694	81.459	86.294	82.674	80.404	83.547
Alverca (A1/A9) – Vila Franca de Xira II		69.248	68.548	67.880	61.329	66.036	63.744	66.299	64.266	63.754	66.288	64.880	66.735	63.328	62.083	63.435
Vila Franca de Xira II – Vila Franca de Xira I		70.700	70.044	69.212	62.618	67.409	65.177	67.886	65.993	65.115	67.679	66.314	67.852	64.249	62.702	64.163
Vila Franca de Xira I – A1/A10		57.585	56.635	57.005	50.148	54.226	52.370	55.859	53.358	53.743	56.439	56.725	55.302	52.216	50.322	52.184
A1/A10 – Carregado		66.217	65.006	65.349	57.333	61.169	60.405	64.273	61.920	62.246	65.345	66.318	63.499	59.907	57.342	58.881
Carregado – Aveiras de Cima		48.598	46.754	47.227	40.412	43.214	43.071	47.403	44.130	45.442	48.599	51.614	46.381	42.858	40.643	42.158
Aveiras de Cima – Cartaxo		37.802	36.178	36.692	30.647	32.807	33.000	36.979	33.983	35.239	37.909	41.384	35.888	32.977	31.077	32.268
Cartaxo – Santarém		38.378	36.768	37.212	31.182	33.385	33.543	37.527	34.550	35.820	38.450	41.994	36.446	33.541	31.642	32.746
Santarém – A1/A15		40.847	38.805	39.256	33.043	35.129	35.668	40.908	36.874	39.828	43.813	50.586	39.858	35.415	32.777	33.758
A1/A15 – Torres Novas (A1/A23)		38.508	36.588	37.164	31.008	33.076	33.671	38.897	34.766	37.408	41.594	48.717	37.864	33.345	30.881	31.779
Torres Novas (A1/A23) – Fátima		27.314	25.471	25.180	21.454	22.933	23.416	27.072	24.807	26.059	29.178	35.268	26.908	23.300	21.499	22.252
Fátima – Leiria		27.677	25.520	25.440	21.570	22.799	23.336	27.013	24.997	26.407	29.596	37.899	27.360	23.601	21.511	22.697
Leiria – Pombal		26.256	23.873	23.843	20.207	21.686	22.149	25.811	23.743	25.001	27.928	36.014	26.002	22.323	20.207	21.554
Pombal – Condeixa		27.047	24.901	24.480	20.782	22.231	22.671	26.227	24.244	25.396	28.234	36.098	26.335	22.701	20.539	21.719
Condeixa – Coimbra Sul		28.751	26.192	25.727	22.053	23.595	23.981	27.415	25.508	26.611	29.543	37.520	27.551	24.019	21.987	22.996
Coimbra Sul – Coimbra Norte (A1/A14)		25.561	23.659	23.400	19.973	21.486	21.995	25.333	23.384	24.688	27.624	35.689	25.559	23.048	21.460	22.383
Coimbra Norte (A1/A14) – Mealhada		26.091	24.707	23.709	21.337	23.078	23.459	25.794	25.036	25.632	27.849	33.502	26.620	23.742	22.121	22.166

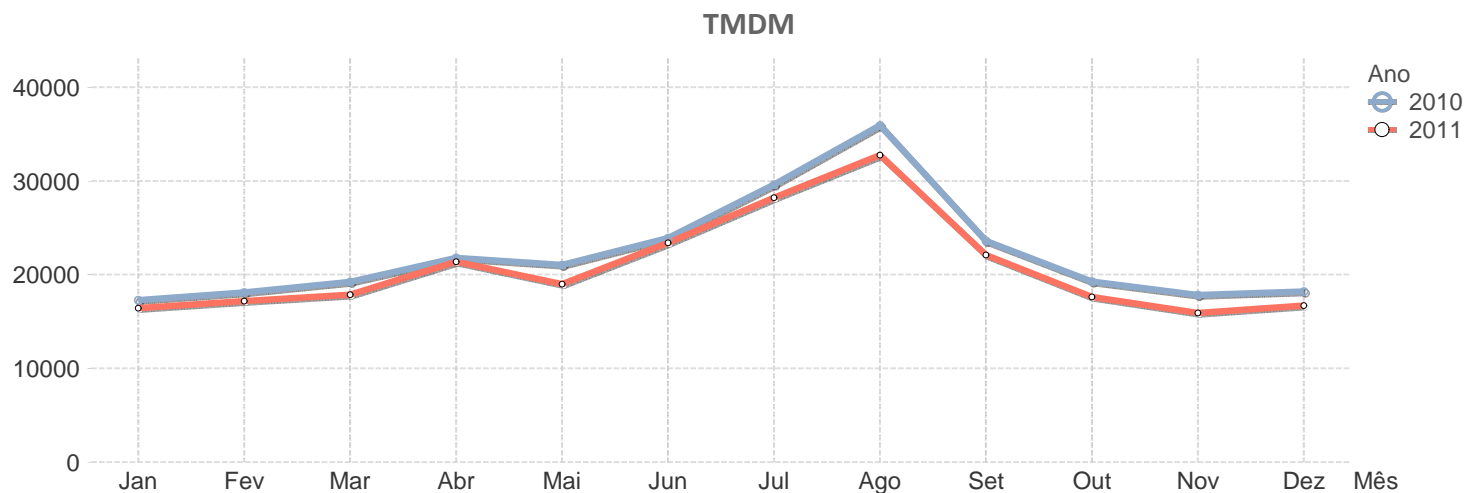
TMDM



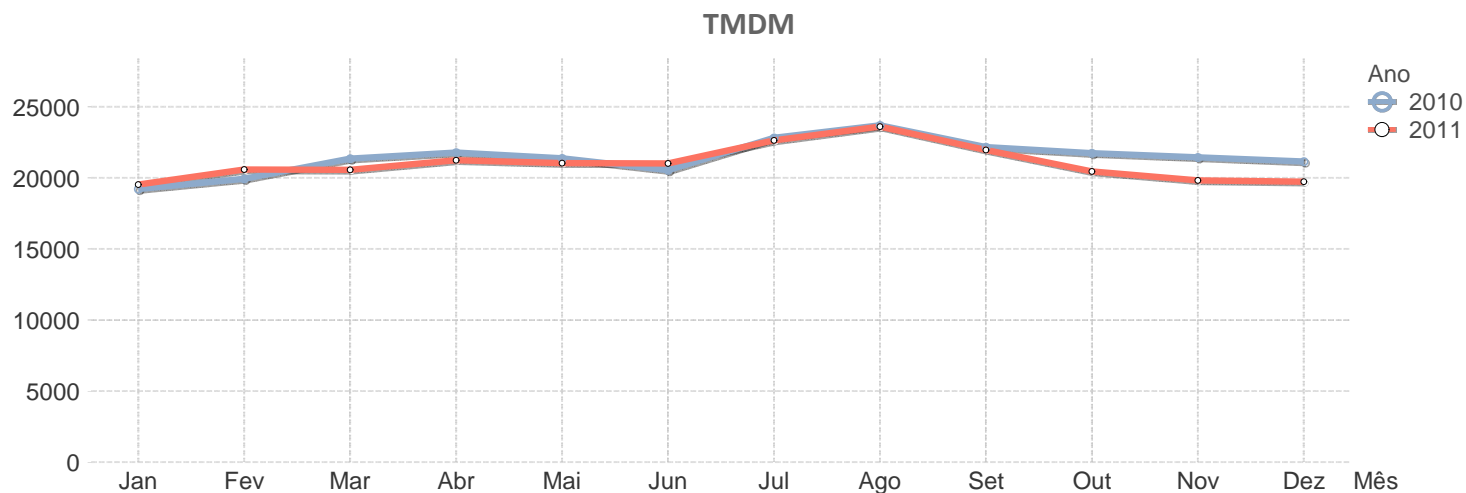
A1																
Sublanço	A M	2010			2011											
		Out	Nov	Dez	Jan	Fev	Mar	Abr	Mai	Jun	Jul	Ago	Set	Out	Nov	Dez
Mealhada – Aveiro Sul		25.192	24.016	23.086	20.874	22.582	22.973	25.176	24.497	24.991	27.205	32.491	26.037	23.132	21.507	21.597
Aveiro Sul – Albergaria (A1/A25)		21.753	21.456	20.553	18.523	20.082	20.455	22.622	21.804	22.389	24.640	30.038	23.392	20.728	19.090	19.442
Albergaria (A1/A25) – Estarreja		28.819	33.563	32.544	30.411	32.702	33.027	35.401	34.569	34.964	38.241	43.464	36.522	32.897	31.051	30.864
Estarreja – Feira		26.185	30.956	29.985	27.936	29.943	30.230	32.591	31.598	32.003	35.180	40.361	33.656	30.049	28.335	28.404
Feira – Espinho (IC24)		34.039	39.375	37.896	35.277	37.336	37.334	39.291	38.670	38.697	42.373	46.233	40.434	35.291	32.974	33.554
Espinho (IC24) – Feiteira		36.983	42.933	41.601	39.283	41.496	41.497	41.844	41.198	40.818	44.290	47.120	42.353	37.448	35.143	35.851
Feiteira – Carvalhos		75.293	87.407	84.695	79.974	84.481	84.482	69.669	70.027	63.464	70.759	72.265	69.793	64.077	61.727	62.482
Carvalhos – Jaca		45.400	52.704	51.069	48.223	50.940	50.941	42.009	42.224	38.267	42.666	43.574	42.084	38.637	27.181	27.514
Jaca – Santo Ovídio		63.195	73.362	71.086	67.124	70.906	70.907	58.475	58.774	53.266	59.389	60.653	58.579	53.781	41.996	42.509
Média Ponderada		35.653	35.220	34.814	30.650	32.831	32.906	36.114	34.330	34.962	38.058	43.202	36.300	32.717	30.606	31.505



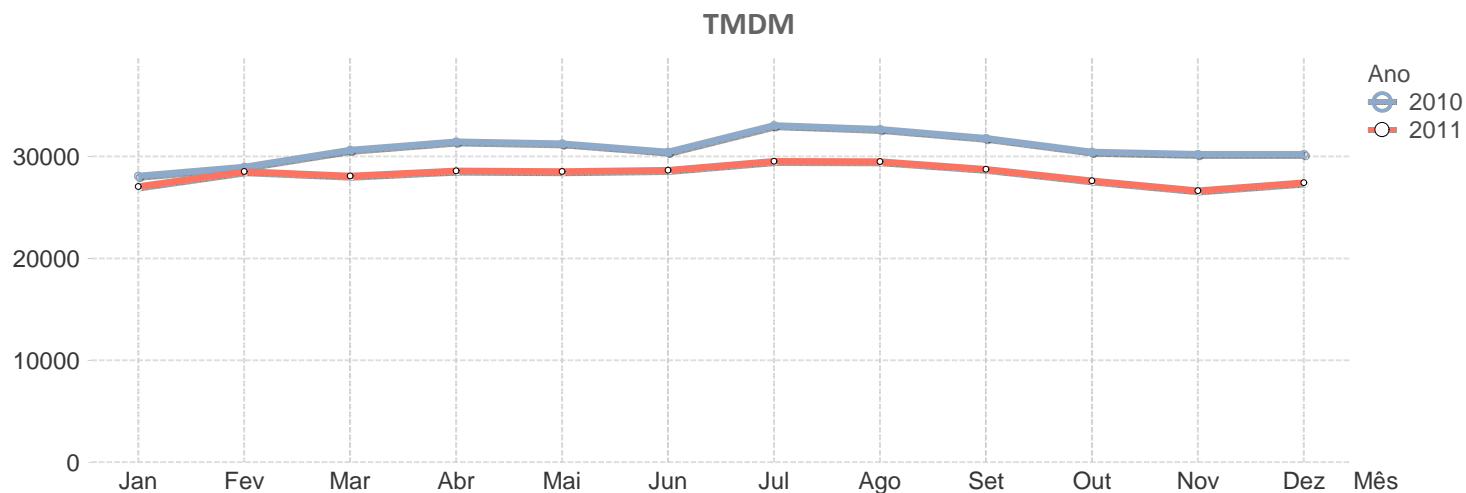
A2																
Sublanço	A	2010			2011											
	M	Out	Nov	Dez	Jan	Fev	Mar	Abr	Mai	Jun	Jul	Ago	Set	Out	Nov	Dez
Ponte 25 de Abril		140.571	139.774	137.032	133.727	139.670	138.195	142.345	146.889	150.814	156.047	148.737	151.127	143.018	133.619	135.075
Almada – Fogueteiro		76.249	76.586	75.412	69.362	72.596	71.631	87.649	88.444	85.763	90.964	87.871	89.257	76.439	81.439	86.772
Fogueteiro – Coina		46.869	47.077	46.355	42.636	44.624	44.031	44.977	45.245	46.158	49.237	47.007	45.927	42.111	40.833	41.843
Coina – Palmela		32.371	31.717	31.037	29.010	30.338	30.253	31.744	31.265	32.954	35.705	35.188	32.290	29.222	27.589	28.067
Palmela – A2/A12		32.349	31.677	31.075	28.917	30.219	30.174	31.687	31.418	33.388	36.077	36.431	32.359	29.567	27.954	28.254
A2/A12 – Marateca		22.372	20.180	21.102	18.047	19.189	19.924	23.784	20.412	25.664	30.278	34.171	23.708	19.594	16.755	18.277
Marateca – A2/A6/A13		20.375	18.297	19.225	16.361	17.356	18.020	21.602	18.522	23.505	27.938	31.866	21.648	17.703	15.071	16.414
A2/A6/A13 – Alcácer do Sal		15.245	13.251	13.864	12.065	12.678	13.780	17.736	14.247	20.705	26.754	34.034	18.313	13.269	10.720	11.584
Alcácer do Sal – Grândola Norte		13.598	11.781	12.426	10.741	11.204	12.202	15.886	12.554	18.266	23.958	30.847	16.370	11.619	9.502	10.236
Grândola Norte – Grândola Sul		10.032	8.458	9.030	7.664	8.012	8.924	12.046	9.164	13.886	18.668	24.549	12.479	8.507	6.861	7.403
Grândola Sul – Aljustrel		7.467	6.017	6.552	5.593	5.770	6.698	9.406	6.680	11.245	15.770	21.301	9.863	6.143	4.743	5.097
Aljustrel – Castro Verde		7.294	5.867	6.430	5.494	5.663	6.590	9.273	6.584	11.133	15.663	21.137	9.773	6.030	4.640	4.958
Castro Verde – Almodôvar		8.033	6.510	7.206	6.128	6.269	7.184	10.099	7.288	12.120	17.061	22.872	10.597	6.640	5.116	5.463
Almodôvar – S. B. Messines		8.252	6.726	7.467	6.335	6.458	7.403	10.295	7.472	12.335	17.343	23.206	10.825	6.889	5.352	5.699
S. B. Messines – Paderne (A22)		8.137	6.584	7.244	6.187	6.319	7.336	10.085	7.388	12.194	17.152	22.902	10.651	6.755	5.210	5.192
Média Ponderada		19.275	17.842	18.215	16.447	17.168	17.861	21.379	19.004	23.406	28.229	32.744	22.108	17.614	15.911	16.690



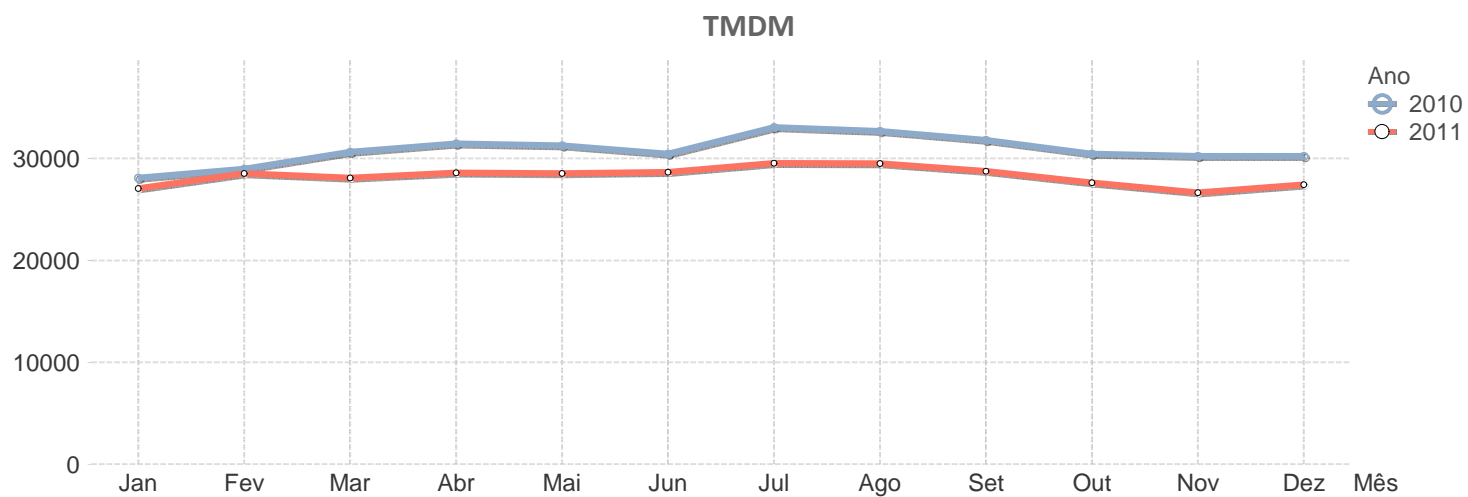
A3																
Sublanço	A	2010			2011											
	M	Out	Nov	Dez	Jan	Fev	Mar	Abr	Mai	Jun	Jul	Ago	Set	Out	Nov	Dez
Porto (VCI) – EN 12		97.241	97.341	93.912	88.213	93.930	93.053	100.944	104.341	99.862	102.980	97.913	100.683	96.566	94.807	94.966
EN 12 – Águas Santas (A3/A4)		116.678	116.798	112.684	105.846	112.705	111.653	123.694	128.103	122.128	125.256	116.837	122.419	119.714	118.778	117.496
Águas Santas (A3/A4) – Maia		65.253	65.321	63.020	59.196	63.032	62.443	64.895	67.673	63.558	65.985	61.788	64.793	62.993	63.380	60.595
Maia – Santo Tirso		51.700	51.753	49.930	46.900	49.940	49.473	47.609	48.223	48.263	50.710	48.690	50.581	47.263	46.980	45.787
Santo Tirso – Famalicão		44.580	44.440	42.509	39.755	42.816	42.392	40.627	40.953	41.812	44.612	43.789	43.958	40.919	40.429	39.468
Famalicão – Cruz		22.439	22.425	22.060	20.529	21.433	21.536	22.003	21.749	21.502	23.182	24.081	22.699	20.783	20.116	19.808
Cruz – Braga Sul		19.252	19.185	19.056	17.502	18.370	18.432	18.938	18.651	18.566	20.184	21.020	19.662	17.949	17.207	17.052
Braga Sul – Braga Poente		7.645	7.451	7.668	6.726	7.020	7.101	7.771	7.051	7.664	8.859	11.067	8.311	7.192	6.478	6.754
Braga Poente – EN 201		6.977	6.661	7.092	6.057	6.301	6.416	7.189	6.331	7.040	8.272	11.250	7.747	6.615	5.788	6.259
EN 201 – Ponte de Lima Sul		7.837	7.513	7.887	6.878	7.140	7.212	7.935	7.159	7.914	9.163	12.152	8.520	7.388	6.579	6.999
Ponte de Lima Sul – Ponte de Lima Norte		10.409	10.030	10.348	9.323	9.582	9.625	10.334	9.650	10.312	11.526	14.656	10.852	9.815	9.061	9.406
Ponte de Lima Norte – EN 303		6.796	6.098	6.546	5.623	5.787	5.932	6.704	5.925	6.462	7.594	9.745	6.689	6.075	5.375	5.781
EN 303 – Valença (Sul)		6.654	5.945	6.411	5.501	5.662	5.790	6.535	5.772	6.229	7.345	9.231	6.488	5.915	5.240	5.650
Valença (Sul) – Valença		10.333	9.752	10.214	10.008	9.415	10.067	11.264	10.405	9.381	11.312	12.774	10.570	10.045	9.482	9.930
Valença – Fronteira		10.333	9.752	10.214	10.008	9.415	10.067	11.264	10.405	9.381	11.312	12.774	10.570	10.045	9.482	9.930
Média Ponderada		21.745	21.441	21.147	19.523	20.599	20.580	21.252	21.047	21.027	22.649	23.613	21.958	20.466	19.836	19.727



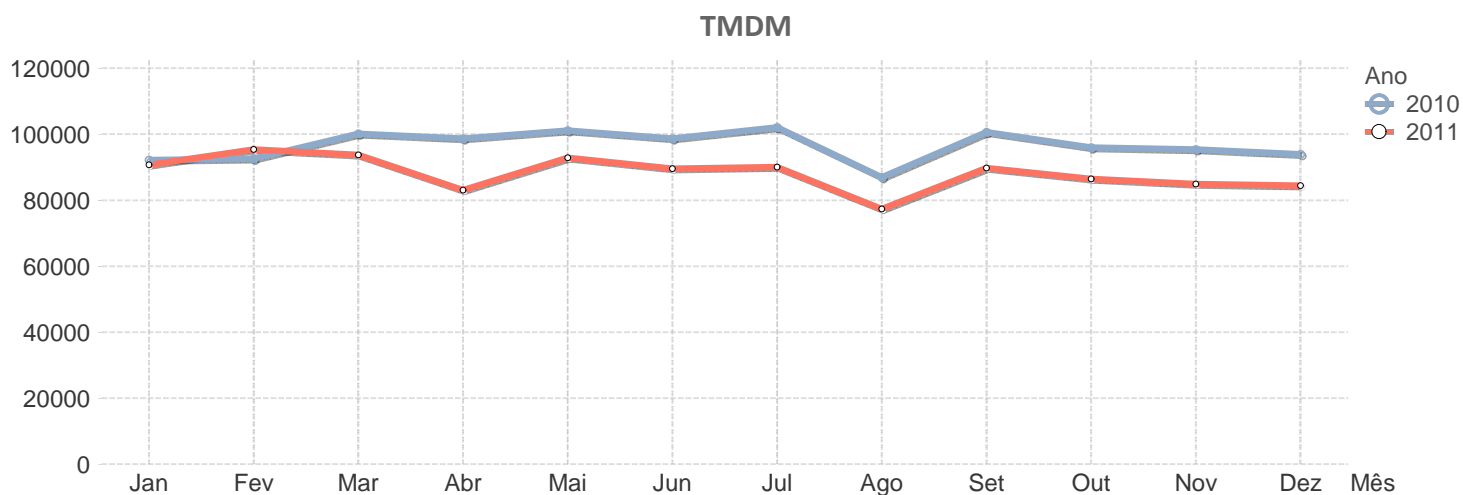
A4																
Sublanço	A	2010			2011											
	M	Out	Nov	Dez	Jan	Fev	Mar	Abr	Mai	Jun	Jul	Ago	Set	Out	Nov	Dez
Matosinhos – Sendim		36.767	35.702	35.038	33.046	35.938	35.513	34.086	38.077	39.060	36.056	29.447	35.429	34.806	34.980	34.328
Sendim – Guifões		46.747	44.571	44.564	41.206	45.152	45.013	45.288	47.021	46.684	46.956	42.148	43.694	44.684	45.172	44.862
Guifões – Custóias		46.747	44.571	44.564	41.206	45.152	45.013	45.288	47.021	46.684	46.956	42.148	43.694	44.684	45.172	44.862
Custóias – Via Norte		44.480	34.222	36.249	32.125	34.466	33.578	34.087	35.526	35.345	36.122	32.408	34.773	33.296	33.387	33.722
Via Norte – Ponte da Pedra		42.483	32.007	33.438	30.975	31.713	31.313	31.683	31.709	32.548	33.477	30.332	32.130	30.873	31.035	30.888
Ponte da Pedra – Águas Santas (A3/A4)		45.323	39.530	39.331	37.953	39.582	38.737	38.725	40.076	39.305	40.368	36.332	39.611	38.240	38.724	38.110
Águas Santas (A3/A4) – Ermesinde		71.631	74.828	74.050	69.550	72.706	71.146	69.810	70.191	69.503	70.804	68.314	68.931	66.877	65.100	66.396
Ermesinde – Valongo		41.796	43.661	43.207	40.581	42.423	41.513	40.733	40.956	40.554	41.313	39.860	40.220	39.021	37.985	38.741
Valongo – Campo		39.604	41.677	40.995	38.373	40.081	39.186	38.318	38.234	37.909	38.958	37.910	37.691	36.458	35.291	36.073
Campo – A4/A41		31.704	33.309	33.387	30.732	32.225	31.757	32.682	32.460	32.764	34.162	34.391	33.088	31.616	30.368	31.373
A4/A41 – Baltar		31.704	33.309	33.387	30.732	32.225	31.757	32.682	32.460	32.764	34.162	34.391	33.088	31.616	30.368	31.373
Baltar – Paredes		27.195	28.710	28.792	26.269	27.559	27.218	28.177	27.752	28.167	29.436	30.152	28.647	27.268	26.026	26.980
Paredes – Guilhufe		23.518	24.729	24.855	22.516	23.664	23.393	24.372	23.740	24.256	25.548	26.719	24.849	23.522	22.341	23.167
Guilhufe – Penafiel		22.753	23.957	23.925	21.786	22.979	22.683	23.511	22.848	23.488	24.621	25.721	23.999	22.829	21.765	22.502
Penafiel – Castelões (A4/A11)		19.821	20.214	20.335	18.461	19.686	19.589	20.348	19.629	20.549	21.644	23.168	21.166	19.996	18.702	19.460
Castelões (A4/A11) – Amarante Ponte		15.146	13.963	14.233	13.052	13.929	13.925	14.849	14.255	14.813	15.362	17.182	15.190	14.188	13.132	13.803
Amarante Ponte – Amarante (Margem...		18.941	20.004	17.799	16.322	17.418	17.414	20.365	20.242	18.231	19.044	20.784	19.209	18.319	17.204	17.690
Amarante (Margem Esqª) – Gerales		17.959	18.967	16.876	15.476	16.515	16.512	19.309	19.192	16.321	17.932	19.868	18.297	17.173	16.379	16.657
Gerales – Padronelo					14.635	15.491	14.426	15.500	15.858	15.722	15.630	17.619	16.055	15.195	14.270	17.917



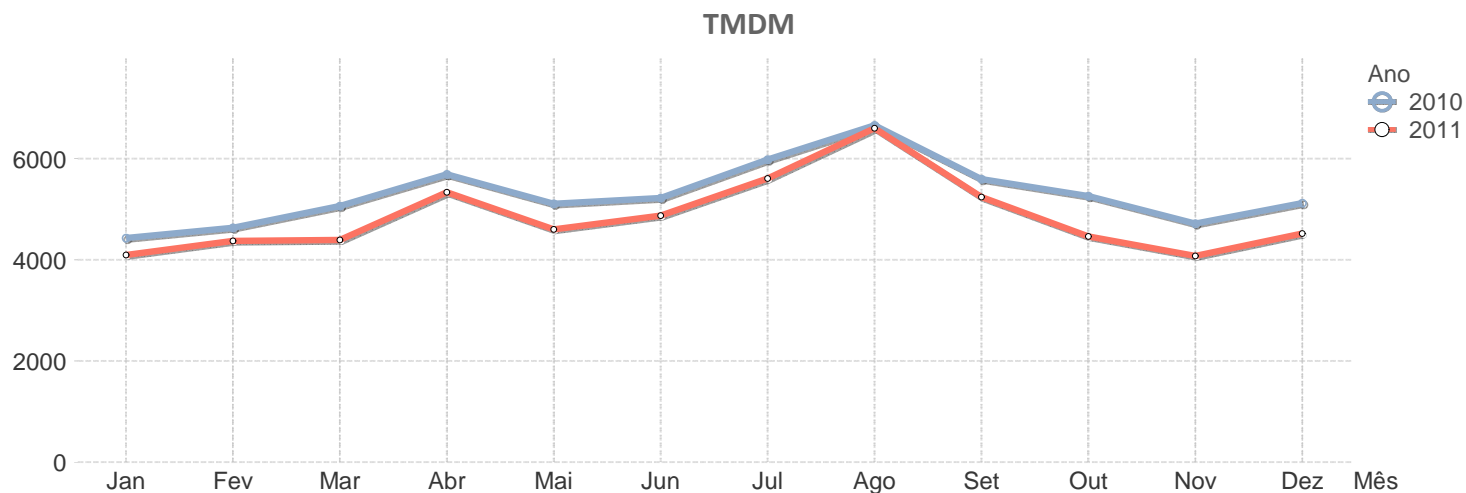
A4																
	A	2010			2011											
Sublanço	M	Out	Nov	Dez	Jan	Fev	Mar	Abr	Mai	Jun	Jul	Ago	Set	Out	Nov	Dez
Padronelo – Ligação ao IP4					10.217	10.815	10.601	11.432	10.936	10.629	10.027	11.420	11.033	10.594	9.870	10.118
Bragança Poente - Bragança Sul																
Bragança Sul - Bragança Nascente																
Média Ponderada		30.461	30.242	30.236	27.054	28.548	28.106	28.609	28.535	28.669	29.527	29.518	28.763	27.621	26.657	27.429



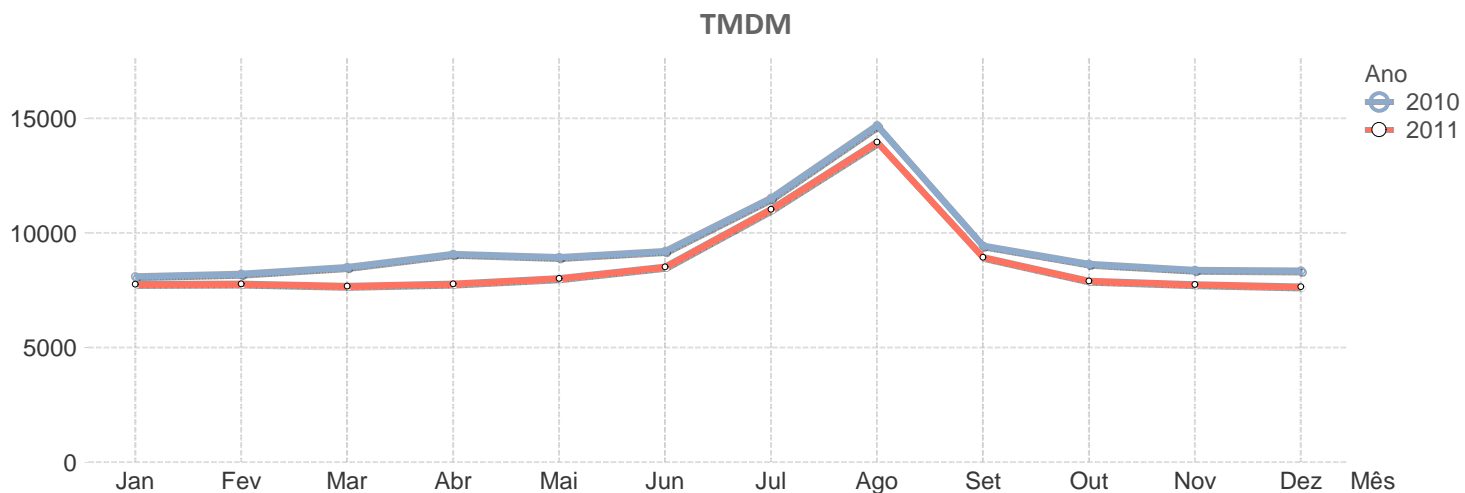
A5																
Sublanço	A M	2010			2011											
		Out	Nov	Dez	Jan	Fev	Mar	Abr	Mai	Jun	Jul	Ago	Set	Out	Nov	Dez
Viaduto Duarte Pacheco – Cruz das Olivei...		136.240	136.236	133.990	129.577	136.185	133.258	112.411	137.473	128.916	133.976	115.227	135.801	131.236	130.986	129.656
Cruz das Oliveiras – Monsanto		135.822	135.819	133.579	129.180	135.768	132.849	129.110	144.042	135.552	137.211	117.216	138.865	134.046	133.908	132.398
Monsanto – Miraflores (A5/IC17)		129.122	129.118	126.989	122.807	129.070	126.295	122.740	136.935	128.865	130.442	111.433	132.014	127.433	127.301	125.866
Miraflores (A5/IC17) – Linda-a-Velha		198.212	198.206	194.938	188.518	198.132	193.873	142.453	160.712	154.735	154.507	132.547	154.056	150.214	145.740	146.819
Linda-a-Velha – Estádio Nacional		172.368	172.363	169.521	163.938	172.299	168.595	118.826	146.082	140.290	140.379	120.460	139.600	135.915	132.333	132.660
Estádio Nacional – Oeiras		120.554	120.550	118.563	114.658	120.505	117.915	114.868	122.455	119.235	119.267	101.722	118.617	114.881	114.014	113.316
Oeiras – Carcavelos		78.082	77.121	76.276	73.188	77.136	75.678	74.808	79.278	78.549	78.626	67.943	77.203	74.676	73.255	73.410
Carcavelos – Estoril		52.421	51.453	50.707	48.425	50.703	50.615	49.576	52.896	51.621	51.433	44.370	50.736	48.956	48.099	47.599
Estoril – Alcabideche		38.888	36.871	37.119	35.724	37.429	37.451	37.107	40.315	39.510	39.233	32.975	39.128	35.142	32.294	31.302
Alcabideche – Alvide		33.191	32.581	31.772	33.943	35.704	36.006	35.503	37.548	36.174	36.552	30.716	36.815	33.248	30.827	30.570
Alvide – Cascais		28.317	27.796	27.106	26.567	28.013	28.358	28.026	29.985	29.852	29.488	28.411	29.636	27.970	27.372	27.080
Média Ponderada		95.984	95.376	93.961	90.777	95.392	93.747	83.058	92.853	89.609	90.009	77.304	89.761	86.507	84.910	84.463



A6																
Sublanço	A M	2010			2011											
		Out	Nov	Dez	Jan	Fev	Mar	Abr	Mai	Jun	Jul	Ago	Set	Out	Nov	Dez
A2/A6/A13 – Vendas Novas		8.839	8.180	8.591	7.068	7.567	7.534	8.662	7.696	8.170	9.042	9.876	8.486	7.475	6.832	7.416
Vendas Novas – Montemor-o-Novo Poen...		8.176	7.542	7.916	6.452	6.923	6.865	7.939	7.020	7.463	8.268	9.161	7.835	6.860	6.261	6.837
Montemor-o-Novo Poente – Montemor-...		7.478	6.878	7.209	5.854	6.269	6.210	7.208	6.363	6.750	7.509	8.383	7.084	6.189	5.671	6.194
Montemor-o-Novo Nascente – Évora Poe...		6.581	6.014	6.358	5.165	5.532	5.483	6.396	5.628	5.986	6.717	7.601	6.286	5.432	4.979	5.437
Évora Poente – Évora Nascente		2.980	2.596	2.950	2.252	2.417	2.469	3.081	2.422	2.745	3.337	4.292	3.018	2.424	2.180	2.548
Évora Nascente – Extremoz		3.721	3.299	3.644	2.859	3.034	3.096	3.818	3.087	3.405	4.084	5.186	3.732	3.038	2.774	3.129
Extremoz – Borba		2.758	2.367	2.720	2.104	2.240	2.302	2.870	2.254	2.547	3.184	4.275	2.874	2.240	1.983	2.315
Borba – Elvas Poente		2.679	2.275	2.622	2.042	2.159	2.205	2.750	2.160	2.458	3.086	4.199	2.790	2.145	1.885	2.211
Elvas Poente – EN246		4.037	3.428	3.952	3.078	3.255	3.323	4.699	4.284	3.670	4.497	5.658	4.282	3.587	3.348	3.675
EN246 – Elvas Central		4.732	4.019	4.632	3.609	3.815	3.895	5.509	5.022	4.486	5.361	6.446	5.065	4.362	4.073	4.431
Elvas Central – Elvas Nascente		4.887	4.151	4.784	3.727	3.940	4.023	5.689	5.187	4.633	5.536	6.657	5.231	4.504	4.207	4.356
Elvas Nascente – Caia		8.320	7.066	8.144	6.344	6.708	6.849	9.685	8.829	8.743	9.803	10.784	9.764	8.731	8.212	9.216
Caia – Fronteira do Caia		8.390	7.125	8.213	6.397	6.764	6.906	9.103	8.471	8.652	9.367	10.219	9.203	8.238	7.750	8.666
Média Ponderada		5.258	4.713	5.122	4.097	4.372	4.394	5.337	4.601	4.872	5.605	6.601	5.242	4.459	4.073	4.516

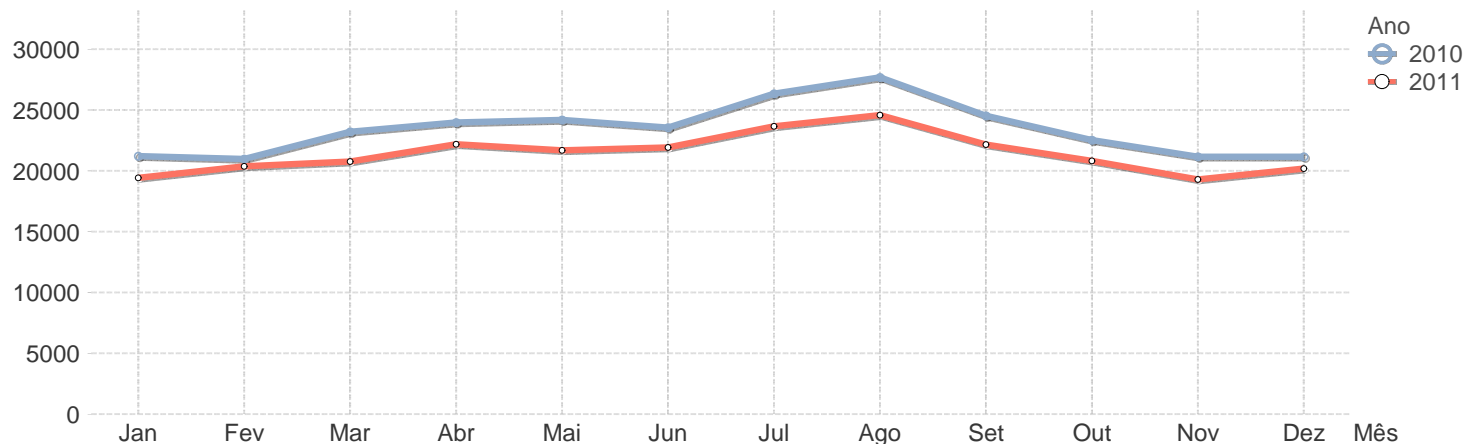


A7																
Sublanço	A M	2010			2011											
		Out	Nov	Dez	Jan	Fev	Mar	Abr	Mai	Jun	Jul	Ago	Set	Out	Nov	Dez
Póvoa de Varzim (A28) – EN206		6.066	5.625	5.781	5.595	5.751	5.723	5.875	6.175	7.390	10.209	13.271	7.577	6.055	5.747	5.584
EN206 – Famalicão		6.549	6.146	6.297	6.069	6.226	6.166	6.307	6.604	7.900	10.822	14.041	7.496	6.506	6.179	6.003
Famalicão – A3/A7		17.777	17.777	17.258	16.558	16.956	16.716	16.387	17.218	17.807	20.090	20.763	17.676	16.322	16.634	15.841
A3/A7 – Ceide		20.860	20.943	20.297	19.584	20.055	19.720	19.403	20.036	20.792	23.766	25.564	21.141	19.462	19.447	18.771
Ceide – Ave		17.987	18.131	17.595	16.895	17.280	17.017	16.737	17.257	17.852	20.481	22.080	18.283	16.828	16.788	16.281
Ave – Selho		16.712	16.856	16.466	15.632	16.065	15.788	15.623	15.990	16.419	18.688	19.889	16.911	15.582	15.788	15.335
Selho – Guimarães Sul		8.644	8.615	8.688	7.843	7.891	7.849	7.998	8.366	8.597	10.813	13.905	9.167	8.026	8.084	8.060
Guimarães Sul – Calvos		9.540	9.463	9.559	8.722	8.744	8.685	8.843	9.261	9.440	11.767	14.825	10.026	8.860	8.973	8.930
Calvos – Fafe Sul		7.129	6.691	6.733	6.042	5.920	5.919	6.103	6.306	6.627	9.027	12.389	7.175	6.160	6.059	6.108
Fafe Sul – Basto		6.780	6.405	6.582	5.841	5.658	5.596	5.818	5.888	6.160	8.613	12.000	6.883	5.893	5.704	5.832
Basto – Ribeira de Pena		5.971	5.656	5.594	5.055	4.912	4.819	4.984	5.057	5.305	7.619	10.858	5.999	5.237	5.020	5.057
Ribeira de Pena – Vila Pouca de Aguiar (A...		5.656	5.369	5.352	4.811	4.647	4.530	4.702	4.749	4.950	7.269	10.346	5.615	4.870	4.667	4.646
Média Ponderada		8.635	8.377	8.354	7.764	7.781	7.679	7.780	8.011	8.520	11.028	13.966	8.941	7.902	7.754	7.655

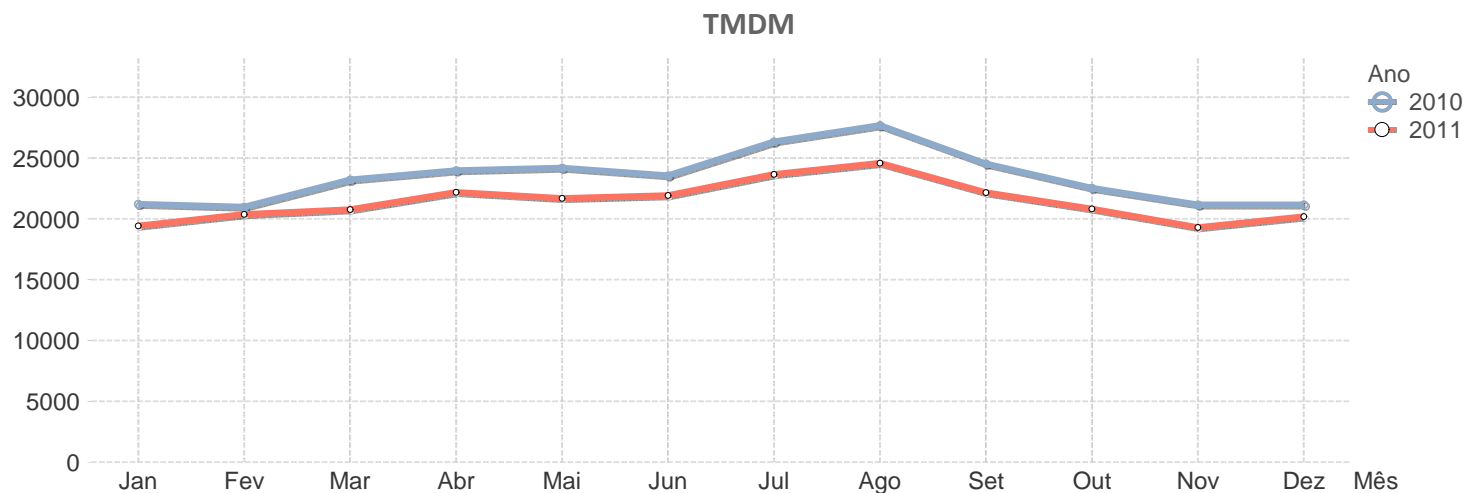


A8																
Sublanço	A M	2010			2011											
		Out	Nov	Dez	Jan	Fev	Mar	Abr	Mai	Jun	Jul	Ago	Set	Out	Nov	Dez
CRIL – Frielas		44.461	44.232	43.295	40.916	42.511	42.982	44.165	47.056	46.959	48.665	45.494	47.810	45.780	44.291	45.332
Frielas – Loures		77.748	77.348	75.709	71.550	74.338	75.162	77.231	82.286	82.117	85.099	79.555	83.605	80.055	77.451	79.271
Loures – CREL		43.834	42.696	42.512	39.639	41.587	42.048	43.980	45.613	45.755	47.521	43.926	46.162	44.202	42.764	43.769
CREL – Lousa		51.508	49.543	50.535	47.472	49.633	50.061	51.366	51.991	52.403	54.540	50.990	52.117	49.538	47.797	49.085
Lousa – A8/A21		47.218	45.485	46.071	43.184	45.172	45.730	47.062	47.390	48.089	50.300	47.445	47.784	45.385	43.512	44.761
A8/A21 – Enxara		27.535	25.499	26.256	23.933	24.947	25.591	26.863	26.246	27.066	29.484	28.623	27.055	25.445	23.461	24.713
Enxara – Torres Vedras Sul		26.407	24.368	25.110	22.983	23.999	24.633	25.947	25.281	26.103	28.478	27.712	25.890	24.330	22.381	23.583
Torres Vedras Sul – Torres Vedras Norte		21.502	19.517	20.213	18.252	19.107	19.600	21.359	20.366	21.304	23.658	23.608	21.237	19.787	17.789	19.025
Torres Vedras Norte – Ramalhal		22.979	20.981	21.654	19.406	20.234	20.671	22.548	21.488	22.668	25.031	25.209	22.489	21.024	18.887	20.250
Ramalhal – Campelos		17.239	15.490	15.964	14.196	14.877	15.332	16.896	15.904	16.795	18.876	19.257	16.672	15.621	13.935	14.942
Campelos – Bombarral		16.756	15.038	15.500	13.781	14.452	14.912	16.497	15.519	16.402	18.497	18.855	16.245	15.229	13.564	14.528
Bombarral – Delgada		19.660	18.452	18.853	16.505	17.756	17.825	18.585	18.502	17.402	19.122	22.196	18.553	18.047	16.262	17.248
Delgada – São Mamede		21.591	20.576	17.159	15.020	16.160	17.134	21.037	20.573	19.041	18.868	21.835	20.089	19.133	17.096	17.667
São Mamede – A8/IP6		22.748	21.735	20.685	18.710	20.111	21.206	21.384	21.463	17.592	19.402	26.090	22.007	21.007	17.572	20.221
A8/IP6 – Óbidos		26.879	25.597	25.370	22.184	24.387	25.301	26.374	25.265	20.937	23.439	31.195	22.226	21.614	17.027	19.955
Óbidos – Arnóia		27.738	26.254	25.944	23.689	25.078	25.811	27.043	26.282	25.446	27.622	32.805	26.162	25.211	20.317	25.231
Arnóia – Gaeiras		26.197	25.201	24.576	23.382	24.197	24.234	25.240	23.334	23.838	25.496	31.166	25.400	23.628	23.123	23.370
Gaeiras – Caldas da Rainha		24.317	22.985	22.408	21.269	22.376	22.634	23.637	22.496	21.319	22.810	29.286	23.542	22.426	20.893	21.492
Caldas da Rainha – Zona Industrial das Cal...		19.824	18.735	18.643	17.450	18.207	18.356	19.176	17.445	17.895	19.300	24.969	19.622	18.797	17.499	17.990

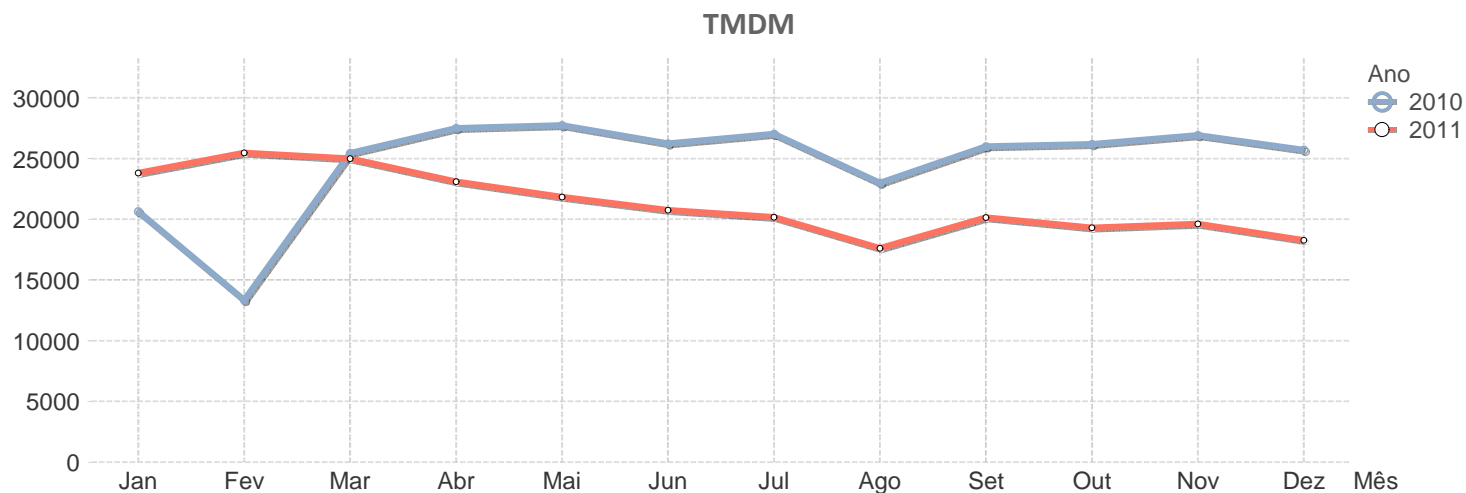
TMDM



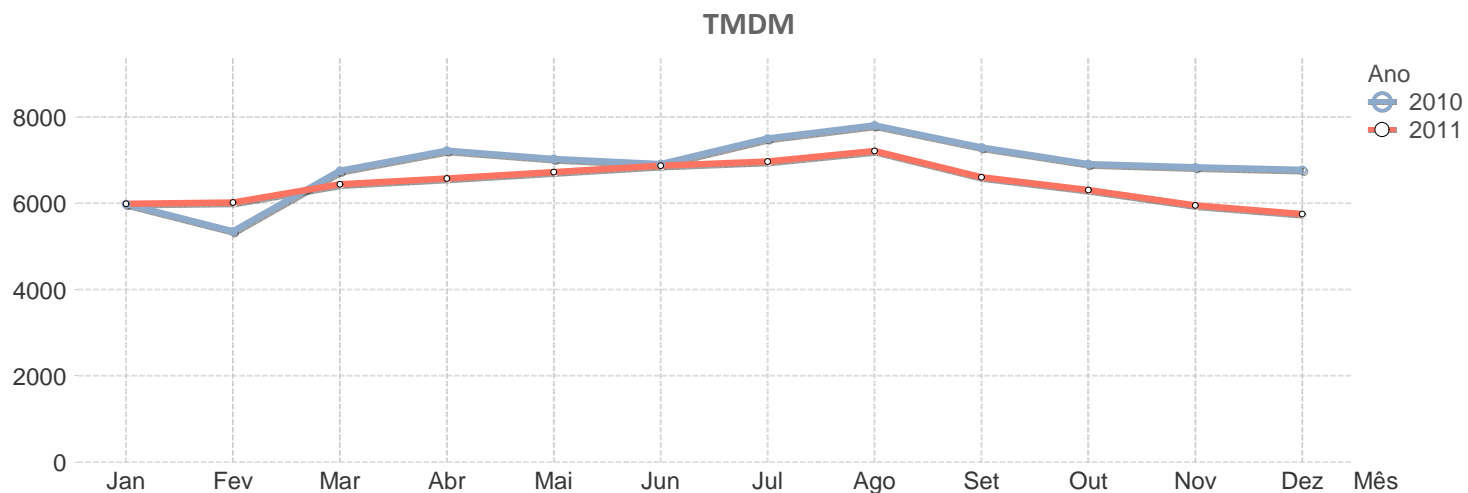
A8																
Sublção	A	2010			2011											
		M	Out	Nov	Dez	Jan	Fev	Mar	Abr	Mai	Jun	Jul	Ago	Set	Out	Nov
ZonalIndustrial das Caldas da Rainha – To...		16.408	15.120	14.635	14.110	14.400	14.922	15.826	14.296	14.930	16.338	19.968	16.038	15.078	13.846	14.211
Tornada – Alfeizerão		12.218	11.238	11.228	10.055	10.625	10.829	12.257	11.297	11.862	13.375	15.040	11.838	10.555	9.616	10.030
Alfeizerão – Valado dos Frades		12.376	11.548	11.443	10.357	10.961	11.137	12.551	11.481	11.812	13.121	14.735	11.767	10.595	9.742	10.058
Valado dos Frades – Pataias		12.508	11.500	11.417	10.307	10.909	11.144	12.425	11.531	12.011	13.331	15.457	11.981	10.782	9.952	10.210
Pataias – Marinha Grande Sul		12.244	11.200	11.162	10.065	10.583	10.844	11.940	11.179	11.719	13.028	15.092	11.695	10.506	9.686	9.950
Marinha Grande Sul – A8/A17		12.372	11.244	11.121	10.071	10.576	10.822	12.087	11.242	11.796	13.032	15.068	11.809	10.650	9.862	10.061
A8/A17 – Marinha Grande Este		7.547	6.990	6.723	6.289	6.618	6.590	6.921	6.781	6.855	7.421	8.188	6.840	6.334	6.054	6.153
Marinha Grande Este – Leiria Sul (A8/A19)		6.576	5.447	5.337	4.972	5.131	5.093	5.339	5.261	5.291	5.836	6.531	5.219	4.718	4.551	5.018
Leiria Sul (A8/A19) - Cortes																
Cortes - Pousos																
Média Ponderada		22.537	21.164	21.167	19.409	20.363	20.776	22.184	21.673	21.930	23.646	24.585	22.169	20.825	19.284	20.172



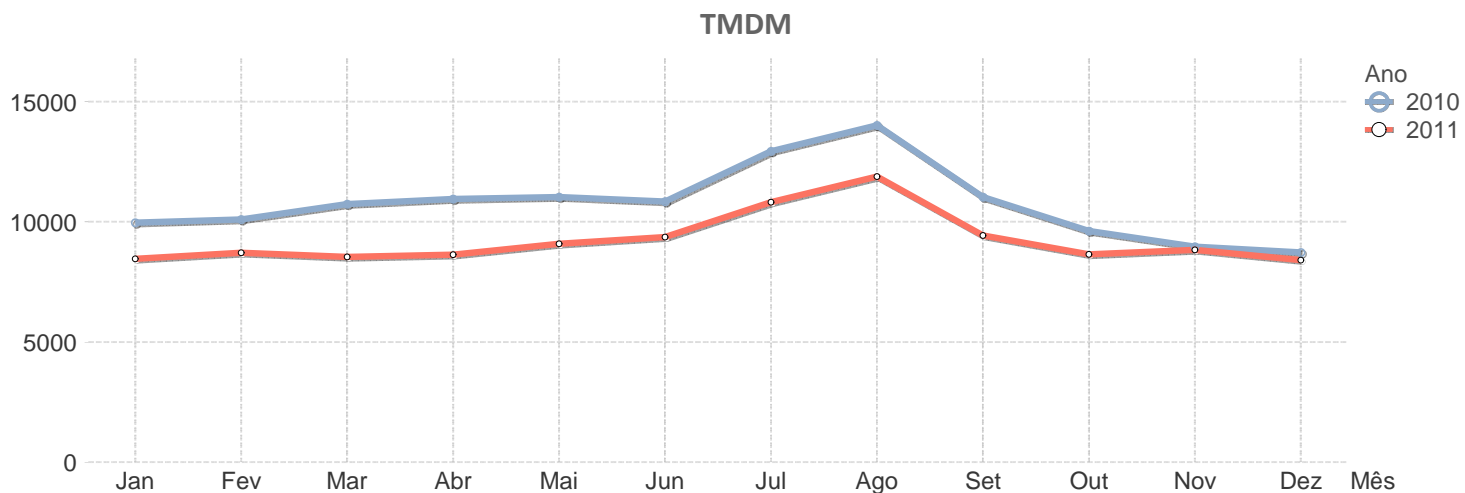
A9																
Sublanço	A M	2010			2011											
		Out	Nov	Dez	Jan	Fev	Mar	Abr	Mai	Jun	Jul	Ago	Set	Out	Nov	Dez
Estádio Nacional (A5/A9) – Queluz		35.467	36.187	34.428	33.200	35.581	34.732	31.578	29.692	28.552	27.636	23.274	26.979	25.699	25.511	23.926
Queluz – A9/A16		38.476	39.858	37.962	36.036	38.496	37.677	32.912	28.379	26.344	25.366	21.126	25.178	23.935	24.560	22.535
A9/A16 – Radial da Pontinha		48.087	49.554	47.442	44.651	47.986	46.871	40.417	36.795	34.571	33.161	27.612	33.377	31.688	33.042	30.054
Radial da Pontinha – Radial de Odivelas		27.068	27.717	26.692	24.480	26.050	26.036	24.182	22.612	21.600	21.308	18.840	20.868	19.853	20.211	19.039
Radial de Odivelas – A8/A9		28.385	28.916	28.066	26.081	27.349	26.725	24.777	24.065	22.890	22.500	20.029	22.263	21.276	21.817	20.461
A8/A9 – Bucelas (Zambujal)		23.960	24.735	23.290	21.267	22.708	22.380	21.699	22.244	21.237	20.485	18.226	21.057	20.387	20.635	19.146
Bucelas (Zambujal) – A9/A10		15.314	15.808	15.016	13.128	14.026	13.917	14.051	14.035	13.472	13.093	11.971	13.132	12.753	12.732	12.073
A9/A10 – Alverca		9.075	9.723	8.927	8.115	9.437	8.261	8.206	7.915	7.497	7.305	6.684	8.128	8.118	8.396	7.558
Média Ponderada		26.176	26.930	25.714	23.813	25.470	24.989	23.089	21.836	20.761	20.181	17.604	20.146	19.303	19.628	18.283



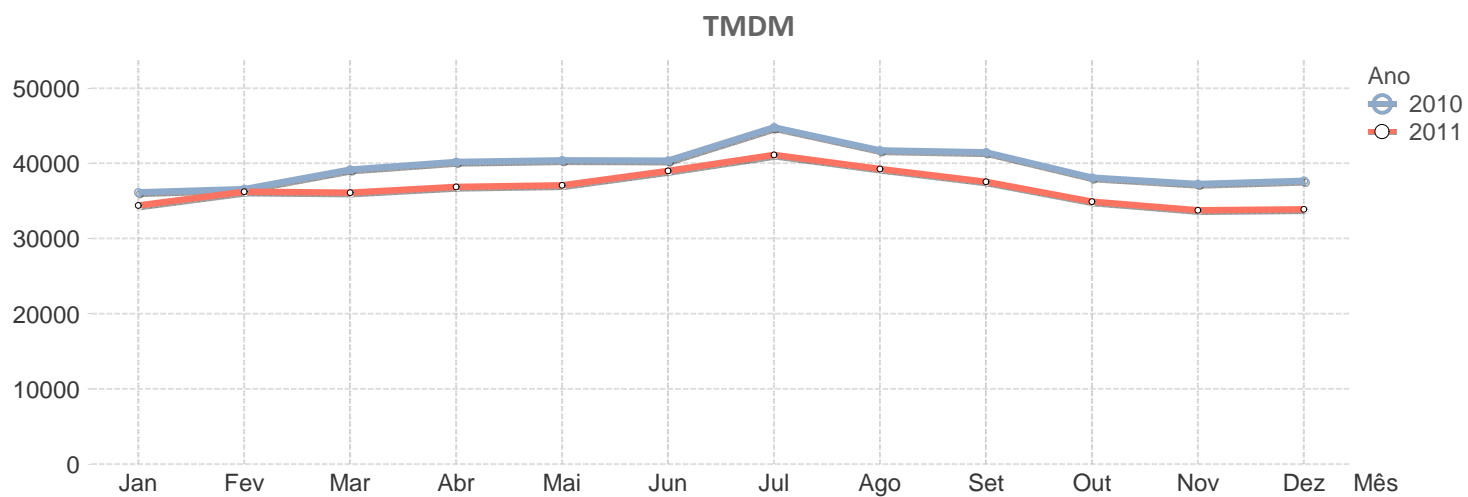
A10																
Sublção	A	2010			2011											
		M	Out	Nov	Dez	Jan	Fev	Mar	Abr	Mai	Jun	Jul	Ago	Set	Out	Nov
A9/A10 – Arruda dos Vinhos		12.501	12.407	12.384	11.084	10.906	11.750	11.417	12.289	11.344	10.550	9.878	11.661	12.099	11.355	10.588
Arruda dos Vinhos – Carregado (A1/A10)		8.761	8.662	8.586	7.468	7.157	8.117	8.109	8.580	8.210	7.896	7.332	7.763	7.721	7.188	6.919
Carregado (A1/A10) – Benavente		5.367	5.332	5.292	4.720	5.077	5.053	5.336	5.140	5.992	6.562	7.400	5.548	4.864	4.724	4.689
Benavente – A10/A13		1.936	1.852	1.740	1.513	1.605	1.709	2.178	1.843	2.417	3.036	4.162	2.244	1.623	1.469	1.590
Média Ponderada		6.904	6.832	6.772	5.986	6.017	6.439	6.569	6.717	6.868	6.966	7.209	6.605	6.305	5.949	5.752



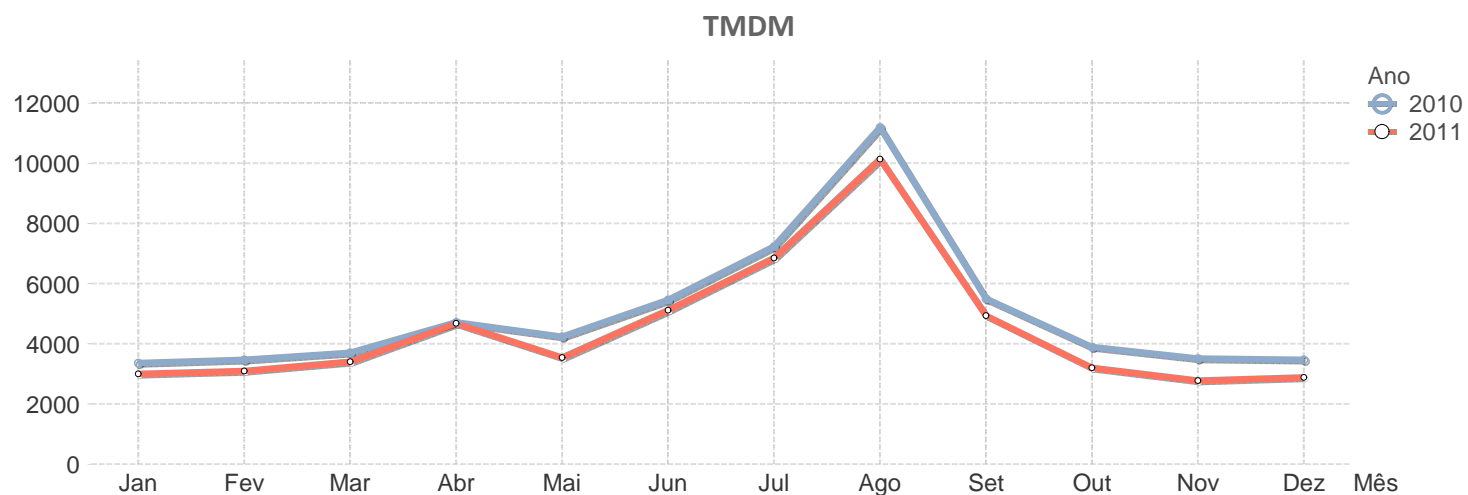
A11																
Sublanço	A	2010			2011											
	M	Out	Nov	Dez	Jan	Fev	Mar	Abr	Mai	Jun	Jul	Ago	Set	Out	Nov	Dez
Apúlia (A28) – EN205		7.306	6.135	6.156	6.172	6.383	6.223	6.468	7.083	8.441	10.506	12.806	7.784	6.760	5.918	5.684
EN205 – Barcelos		6.652	5.759	5.778	5.762	5.930	5.780	5.995	6.575	7.905	9.900	12.152	7.195	6.209	5.863	5.629
Barcelos – Braga Oeste (A3/A11)		8.989	8.453	8.278	8.155	8.352	8.166	8.177	8.966	10.074	11.898	13.754	9.281	8.414	8.294	7.885
Braga Oeste (A3/A11) – Braga (Ferreiros)		8.544	7.982	7.910	7.739	7.906	7.754	7.745	8.472	9.476	11.275	13.300	8.952	8.050	7.939	7.632
Braga (Ferreiros) – Celeirós		24.689	24.735	23.955	22.892	24.055	24.248	24.837	24.042	23.097	25.162	25.130	24.966	22.273	23.463	22.936
Celeirós – Guimarães Oeste		12.151	12.019	11.452	10.996	11.174	10.886	10.803	11.489	11.104	12.494	13.118	11.545	11.024	11.937	11.078
Guimarães Oeste – Selho		16.711	16.597	16.249	15.493	15.961	15.531	15.455	15.971	16.086	18.183	19.422	16.853	15.462	15.829	15.301
Calvos – Vizela		6.389	5.937	5.815	5.496	5.621	5.485	5.607	5.918	5.819	6.793	7.331	6.160	5.711	5.923	5.745
Vizela – Felgueiras		6.624	6.070	5.884	5.616	5.763	5.618	5.765	6.065	5.911	6.823	7.278	6.336	5.899	6.078	5.814
Felgueiras – Lousada		9.372	8.243	7.885	7.783	8.096	7.838	8.072	8.502	8.157	9.152	9.191	8.711	8.350	8.620	8.029
Lousada – EN15		7.283	5.524	5.400	5.253	5.507	5.349	5.471	5.511	5.301	5.903	6.128	5.588	5.203	5.324	5.110
EN15 – EN211		7.080	6.019	5.955	5.690	5.908	5.803	5.734	5.949	5.797	6.316	6.629	6.019	5.588	5.639	5.463
EN211 – Castelões (A4/A11)		11.832	11.926	11.900	11.224	11.423	11.340	11.340	11.799	11.512	12.135	12.552	11.659	10.956	10.893	10.623
Média Ponderada		9.620	8.963	8.723	8.455	8.706	8.531	8.631	9.087	9.366	10.813	11.875	9.422	8.642	8.828	8.409



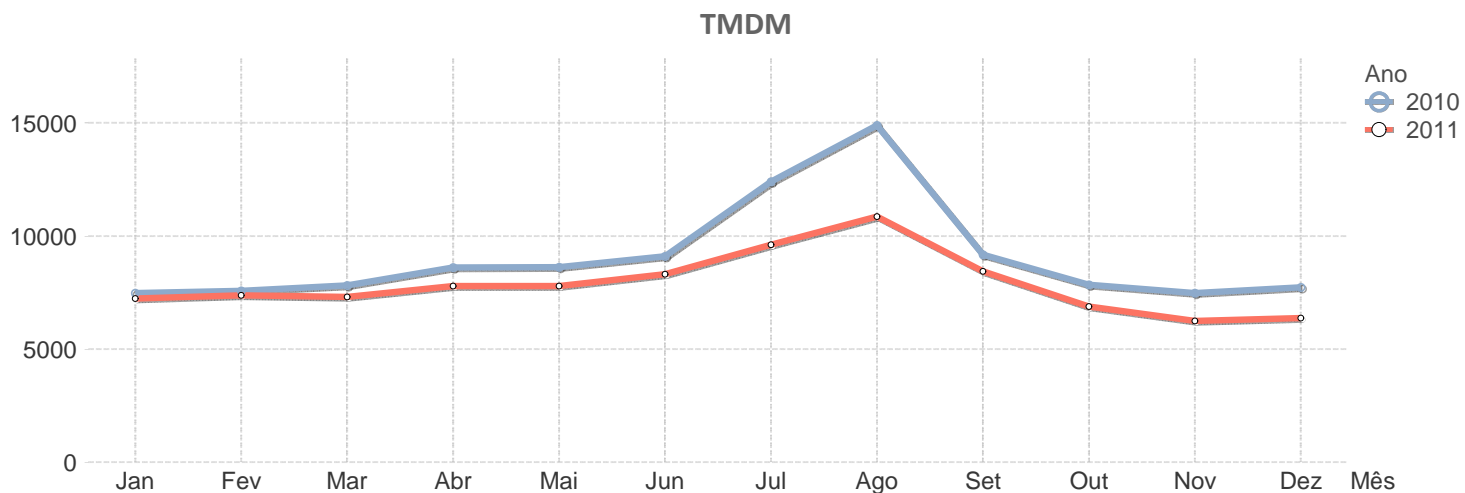
A12																
	A	2010			2011											
Sublanço	M	Out	Nov	Dez	Jan	Fev	Mar	Abr	Mai	Jun	Jul	Ago	Set	Out	Nov	Dez
Ponte Vasco da Gama		62.809	61.919	62.667	57.514	60.550	60.118	60.640	61.374	62.849	65.622	61.393	61.708	58.059	56.864	56.935
Montijo – Pinhal Novo		18.182	17.124	17.625	15.524	16.487	16.660	18.003	17.197	20.021	21.949	22.298	18.158	16.030	14.757	15.110
Pinhal Novo – A2/A12		17.583	16.443	16.958	14.910	15.862	16.103	17.521	16.708	19.579	21.553	22.070	17.704	15.644	14.351	14.717
A2/A12 – Setúbal		28.645	28.912	27.974	26.647	27.729	27.260	26.707	28.677	28.834	29.326	26.889	27.664	26.664	26.318	25.652
Média Ponderada		38.090	37.245	37.679	34.400	36.247	36.102	36.886	37.064	39.006	41.126	39.247	37.529	34.913	33.781	33.895



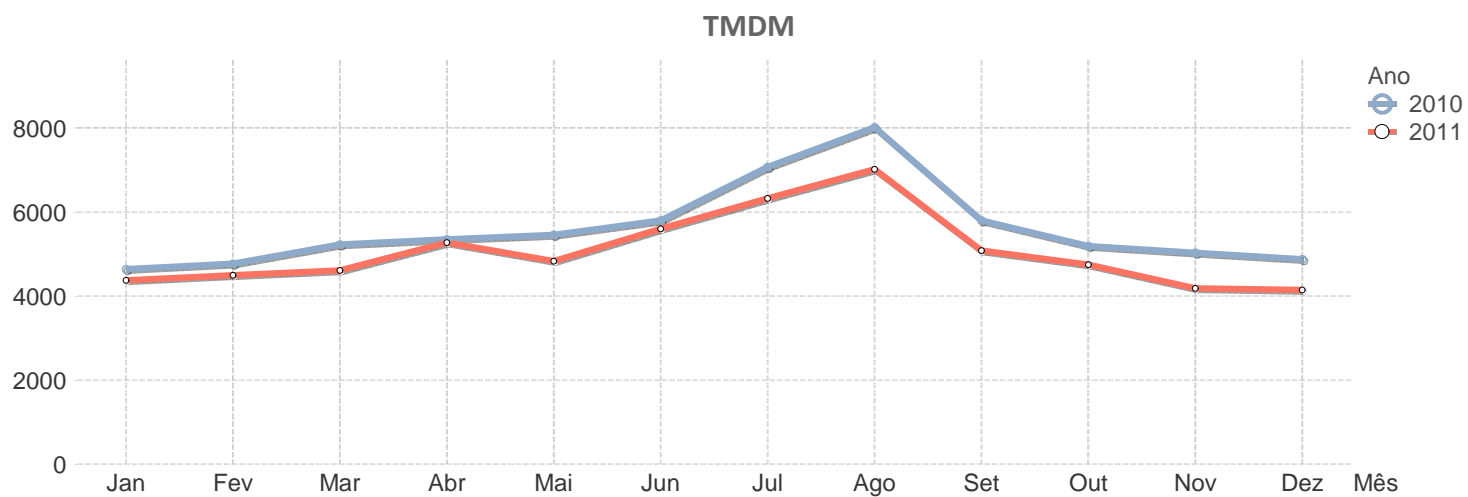
A13																
Sublanço	A M	2010			2011											
		Out	Nov	Dez	Jan	Fev	Mar	Abr	Mai	Jun	Jul	Ago	Set	Out	Nov	Dez
Marateca (A2/A6/A13) – Pegões		4.085	3.667	3.639	3.117	3.242	3.618	5.046	3.769	5.566	7.704	11.581	5.376	2.825	2.516	2.574
Pegões – Stº. Estevão		4.169	3.741	3.694	3.167	3.293	3.676	5.109	3.831	5.633	7.766	11.681	5.458	2.869	2.566	2.773
Stº. Estevão – A10/A13		4.478	4.093	3.994	3.451	3.580	3.950	5.406	4.119	5.942	7.999	11.856	5.735	3.654	3.190	3.263
A10/A13 – Salvaterra Magos		3.538	3.199	3.159	2.782	2.832	3.085	4.250	3.257	4.605	5.907	8.541	4.356	3.379	2.883	2.968
Salvaterra Magos – Almeirim (IC10)		3.524	3.187	3.154	2.739	2.809	3.049	4.139	3.150	4.457	5.804	8.487	4.316	3.322	2.809	2.904
Atalaia (A13/A23) - Atalaia (EN110)																
Atalaia (EN110) - Asseiceira																
Asseiceira - Santa Cita (EN110)																
Média Ponderada		3.890	3.512	3.466	2.998	3.094	3.407	4.687	3.548	5.118	6.852	10.147	4.936	3.201	2.776	2.889



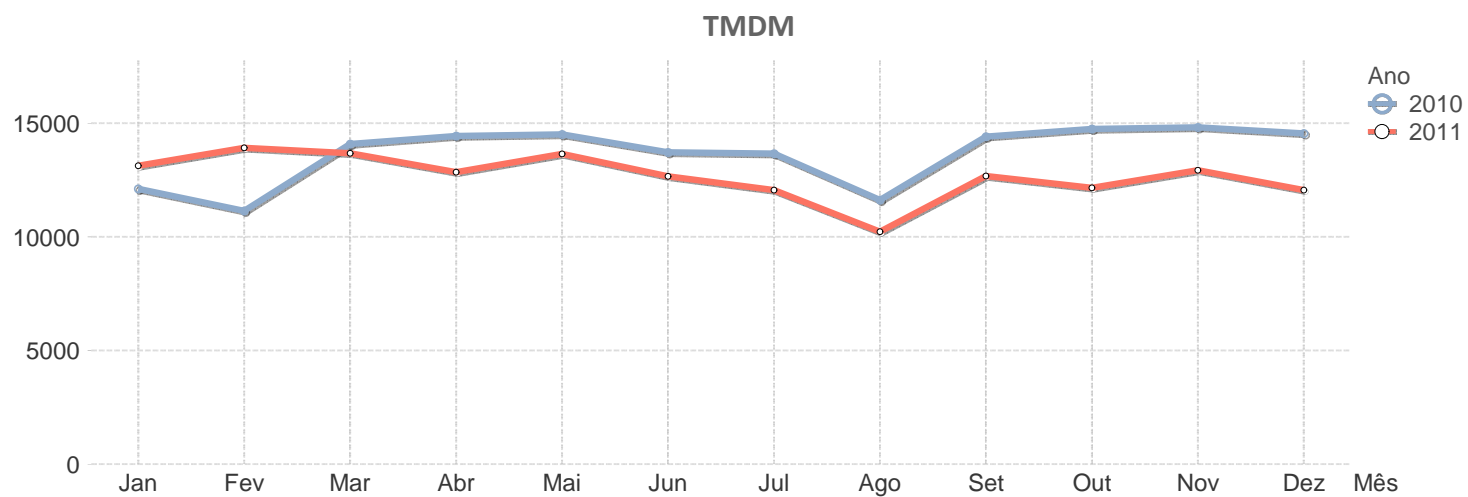
A14																
Sublanço	A M	2010			2011											
		Out	Nov	Dez	Jan	Fev	Mar	Abr	Mai	Jun	Jul	Ago	Set	Out	Nov	Dez
Figueira da Foz – Zona Portuária		14.107	13.433	14.103	13.265	13.475	13.227	14.161	14.201	16.771	17.448	19.903	17.140	12.767	11.493	11.688
Zona Portuária – Vila Verde		14.107	13.433	14.103	13.265	13.475	13.227	14.161	14.201	16.771	17.448	19.903	17.140	12.767	11.493	11.688
Vila Verde – A14/A17		14.847	14.138	14.843	13.960	14.181	13.921	14.904	14.946	14.428	17.982	20.414	17.646	13.267	11.978	12.157
A14/A17 – Santa Eulália		14.237	13.558	14.234	13.387	13.599	13.349	14.292	14.333	13.531	16.705	18.572	16.256	12.348	11.295	11.379
Santa Eulália – Montemor-o-Velho		3.794	3.613	3.793	3.567	3.624	3.557	3.809	3.819	4.588	5.327	6.306	3.826	3.404	2.956	3.089
Montemor-o-Velho – EN 335		3.993	3.812	3.882	3.609	3.703	3.737	3.995	3.976	4.681	5.433	6.341	3.967	3.521	3.094	3.214
EN 335 – Ançã		4.223	4.049	4.115	3.810	3.918	3.949	4.193	4.179	4.861	5.522	6.464	4.130	3.698	3.296	3.407
Ançã – Coimbra Norte		7.353	7.210	7.184	6.713	6.875	6.827	6.994	7.134	7.719	8.733	9.203	6.917	6.338	5.981	6.097
Coimbra Norte – Zombaria		16.683	15.341	15.313	13.920	14.485	14.603	15.636	15.095	15.511	16.679	18.035	14.996	14.289	13.743	14.007
Média Ponderada		7.840	7.482	7.734	7.233	7.382	7.310	7.783	7.790	8.304	9.616	10.864	8.441	6.882	6.248	6.372



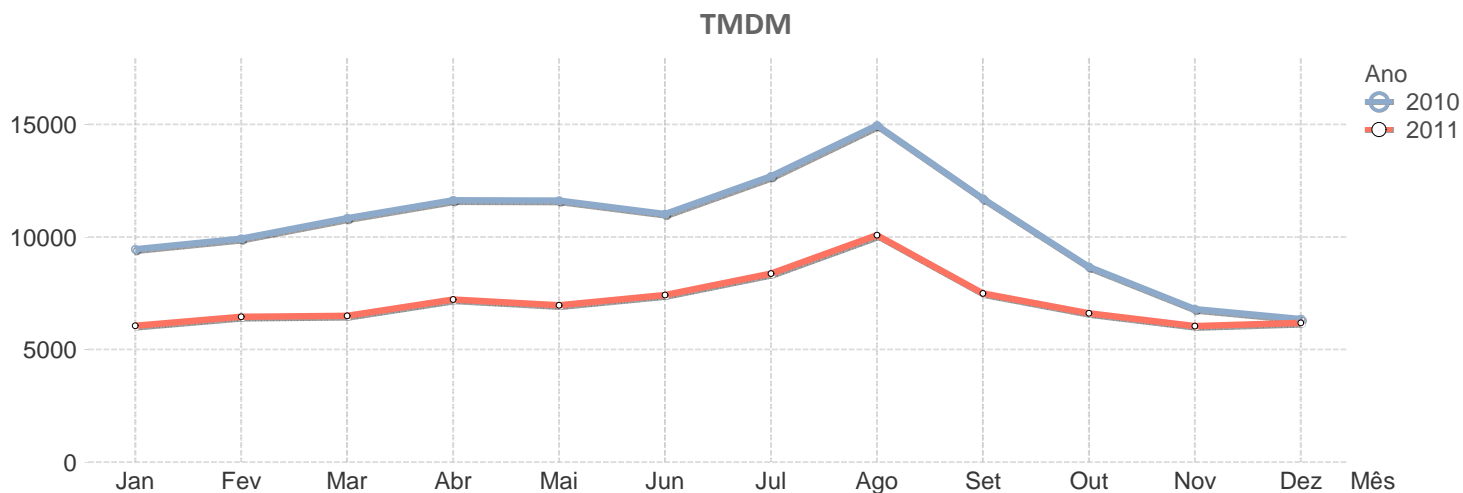
A15																
Sublanço	A M	2010			2011											
		Out	Nov	Dez	Jan	Fev	Mar	Abr	Mai	Jun	Jul	Ago	Set	Out	Nov	Dez
Arnóia – A-dos-Negros		5.887	5.698	5.263	4.908	5.289	5.455	5.710	5.707	6.239	6.990	8.589	5.882	5.793	4.921	4.947
A-dos-Negros – A-dos-Francos		5.050	4.909	4.831	4.347	4.409	4.541	5.273	4.784	5.738	6.634	7.474	5.091	4.678	4.071	4.088
A-dos-Francos – Rio Maior Oeste		4.369	4.043	3.956	3.532	3.586	3.741	4.408	3.922	4.762	5.568	6.227	4.260	3.862	3.348	3.331
Rio Maior Oeste – Rio Maior Este		4.045	3.902	3.780	3.389	3.493	3.617	4.276	3.808	4.595	5.294	5.896	4.086	3.737	3.259	3.211
Rio Maior Este – Malaqueijo		5.549	5.433	5.280	4.699	4.812	4.908	5.615	5.130	5.854	6.459	6.895	5.324	4.981	4.491	4.392
Malaqueijo – Santarém (A1)		5.605	5.476	5.335	4.735	4.843	4.929	5.650	5.155	5.854	6.459	6.909	5.369	5.030	4.530	4.438
Média Ponderada		5.194	5.029	4.880	4.376	4.494	4.613	5.275	4.835	5.606	6.326	7.017	5.085	4.745	4.186	4.143



A16																
	A	2010			2011											
Sublanço	M	Out	Nov	Dez	Jan	Fev	Mar	Abr	Mai	Jun	Jul	Ago	Set	Out	Nov	Dez
Linhó – Ranholas		15.546	15.247	15.823	14.031	14.652	14.244	13.724	14.645	14.005	13.640	11.884	13.544	13.026	13.634	13.657
Sacotes – Telhal		12.585	12.872	11.954	11.495	11.730	11.765	10.607	11.253	9.802	9.503	7.694	10.410	10.036	10.513	9.277
Idanha – CREL		17.098	17.785	16.488	13.989	16.525	16.225	15.135	15.954	14.966	12.909	10.836	15.102	14.216	16.111	13.371
Média Ponderada		14.741	14.809	14.552	13.120	13.912	13.680	12.841	13.647	12.662	12.048	10.222	12.678	12.152	12.920	12.050



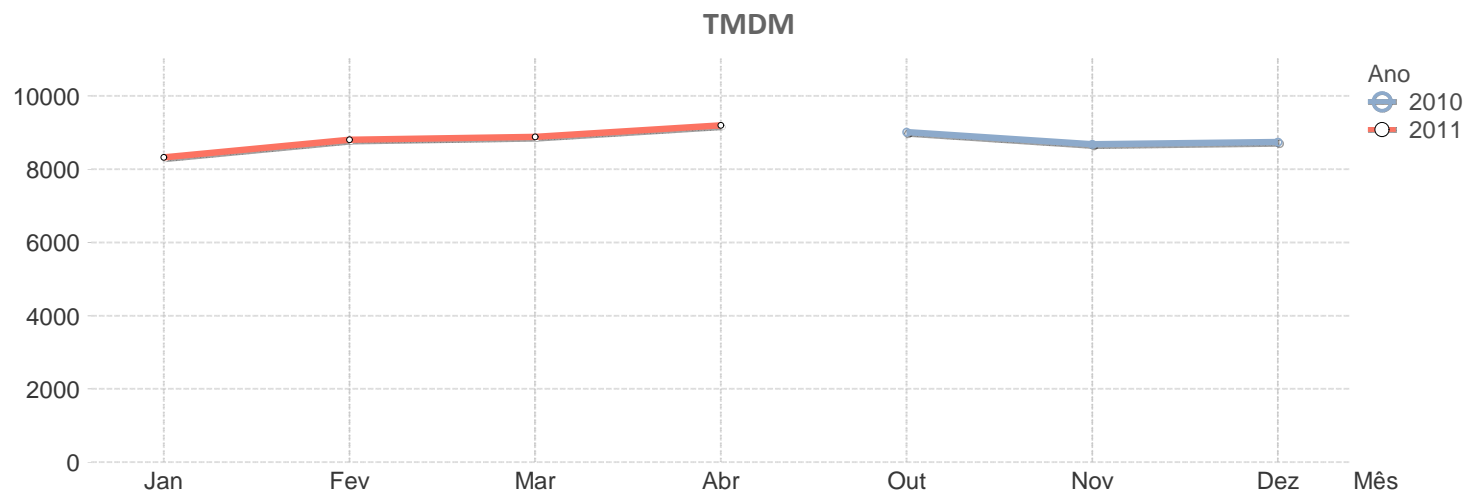
A17																
Sublanço	A M	2010			2011											
		Out	Nov	Dez	Jan	Fev	Mar	Abr	Mai	Jun	Jul	Ago	Set	Out	Nov	Dez
A8/17 – Leiria Norte		7.485	6.550	5.715	5.423	5.743	5.883	6.560	6.127	6.662	7.400	8.994	6.669	5.847	5.299	5.493
Leiria Norte – Monte Real		8.586	7.420	6.768	6.453	6.796	6.865	7.541	7.252	7.650	8.506	10.146	7.736	6.828	6.267	6.489
Monte Real – Monte Redondo		8.376	7.162	6.602	6.270	6.617	6.657	7.340	7.043	7.471	8.346	10.045	7.544	6.648	6.055	6.300
Monte Redondo – Guia		8.258	7.036	6.484	6.176	6.522	6.579	7.255	6.967	7.412	8.295	9.992	7.466	6.565	5.968	6.200
Guia – Louriçal		8.037	6.824	6.253	5.964	6.313	6.369	7.048	6.750	7.191	8.088	9.753	7.237	6.350	5.753	5.968
Louriçal – Marinha das Ondas		7.109	5.748	5.273	5.116	5.471	5.513	6.205	5.875	6.352	7.285	9.112	6.436	5.579	5.004	5.247
Marinha das Ondas – A14/A17		6.846	5.477	5.006	4.867	5.254	5.265	5.980	5.632	6.108	7.003	8.822	6.189	5.372	4.789	5.021
A14/A17 – Quiaios		6.053	4.709	4.217	4.252	4.623	4.559	5.173	4.953	5.353	6.123	7.657	5.426	4.705	4.265	4.376
Quiaios – Tocha		7.063	5.497	4.925	4.963	5.312	5.255	5.967	5.752	6.152	6.944	8.569	6.258	5.438	4.958	5.054
Tocha – Mira		7.181	5.553	4.991	5.052	5.402	5.321	6.047	5.849	6.278	7.042	8.740	6.397	5.576	5.091	5.183
Mira – Mira PV		7.582	5.819	5.215	5.287	5.670	5.550	6.282	6.119	6.537	7.464	8.971	6.694	5.847	5.386	5.460
Mira PV – Ponte de Vagos		10.555	7.610	7.364	6.570	6.999	7.162	8.016	7.750	8.267	9.639	11.558	8.284	7.284	6.572	6.806
Ponte de Vagos – Vagos		12.517	10.167	9.804	8.893	9.388	9.528	10.451	10.325	10.896	12.116	13.980	10.667	9.628	8.894	8.950
Vagos – Ilhavo		14.005	10.008	10.074	9.098	9.660	9.786	10.695	10.536	10.898	12.431	14.001	10.999	9.923	9.182	9.227
Ilhavo – Aveiro Sul		17.417	12.545	14.140	13.057	13.854	13.761	14.733	14.844	15.312	16.575	18.061	15.249	14.332	13.549	13.291
Aveiro Sul – S. Bernardo		16.882	11.615	10.994	9.954	10.653	10.871	11.732	11.610	12.134	13.503	15.441	12.282	11.089	10.377	10.394
S. Bernardo – Aveiro Nascente (A17/A25)		14.881	9.698	11.769	10.764	11.473	11.716	12.628	12.558	13.013	14.412	16.316	13.202	11.952	11.397	11.241
Média Ponderada		8.673	6.799	6.351	6.057	6.458	6.494	7.229	6.973	7.429	8.375	10.081	7.495	6.610	6.038	6.185



A19																
	A	2010			2011											
Sublanço	M	Out	Nov	Dez	Jan	Fev	Mar	Abr	Mai	Jun	Jul	Ago	Set	Out	Nov	Dez
São Jorge – Batalha																
Batalha – Azóia																
Azóia – Leiria Sul (A8/A19)																
Média Ponderada																

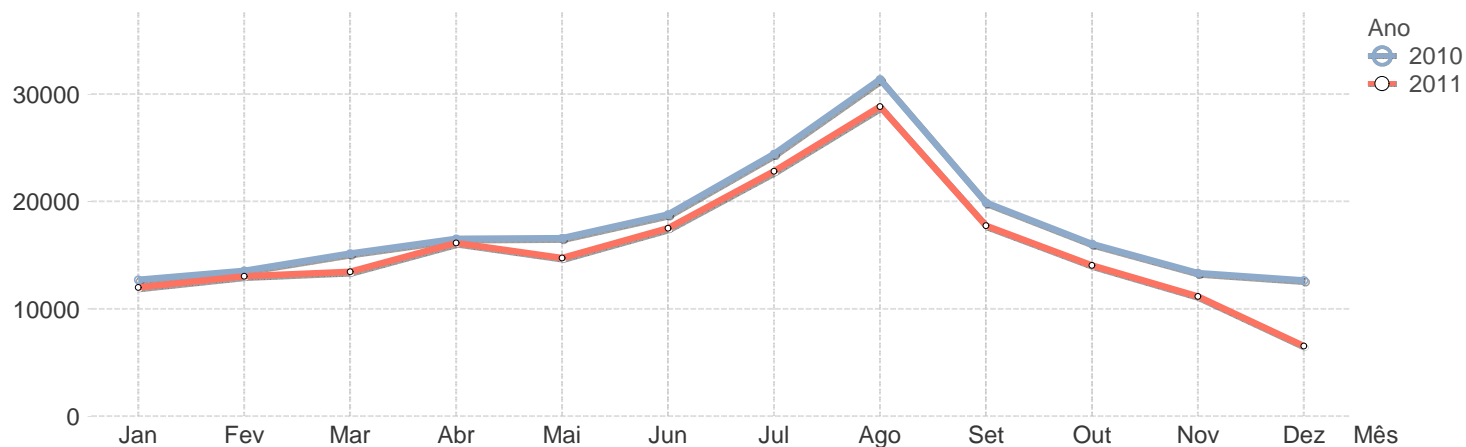
No data to display

A21																
	A	2010			2011											
Sublção	M	Out	Nov	Dez	Jan	Fev	Mar	Abr	Mai	Jun	Jul	Ago	Set	Out	Nov	Dez
Ericeira - Mafra Oeste		5.007	4.539	4.758	4.483	4.795	4.861	5.308								
Mafra Oeste - Mafra Este		5.138	4.716	4.888	4.567	4.834	4.919	5.365								
Mafra Este - Malveira		12.742	12.534	12.463	11.896	12.539	12.581	12.767								
Malveira - Venda do Pinheiro (A8/A21)		17.079	16.940	16.781	16.158	17.050	17.217	17.238								
Média Ponderada		9.013	8.681	8.748	8.326	8.803	8.886	9.196								

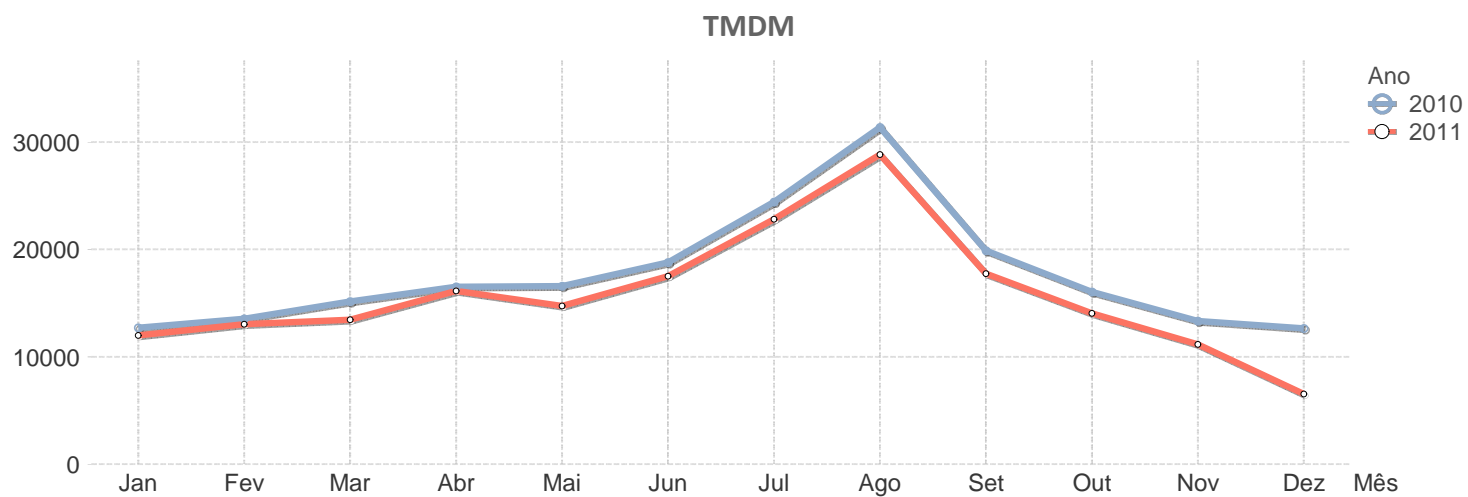


A22																
Sublanço	A M	2010			2011											
		Out	Nov	Dez	Jan	Fev	Mar	Abr	Mai	Jun	Jul	Ago	Set	Out	Nov	Dez
Bensafrim – Lagos					2.896	3.058	3.229	3.794	3.576	4.179	5.104	6.750	4.300	3.549	2.877	2.322
Lagos – Odeáxere		7.424	5.770	5.130	4.982	5.359	5.767	7.331	6.796	8.250	10.780	14.855	8.805	6.875	4.894	2.920
Odeáxere – Mexilhoeira		9.025	7.000	6.230	6.035	6.521	7.070	8.948	8.288	10.092	13.182	17.998	10.664	8.366	5.924	3.022
Mexilhoeira – Alvor		10.281	8.058	7.014	6.862	7.373	7.989	9.976	9.513	11.104	14.238	19.282	11.733	9.952	6.718	3.399
Alvor – Portimão		10.356	7.985	6.981	6.828	7.453	8.018	10.069	9.390	11.282	14.527	19.840	11.719	9.468	6.406	3.482
Portimão – Lagoa (Silves)		16.033	13.238	12.116	11.714	12.676	13.400	16.756	15.234	18.243	23.180	30.883	18.220	14.383	11.029	5.774
Lagoa (Silves) – Alcantarilha		21.398	18.111	16.891	16.178	17.342	18.213	21.884	20.399	23.885	29.699	38.198	23.722	19.078	15.043	7.754
Alcantarilha – Algoz		21.198	17.711	16.206	15.766	17.017	18.127	22.038	20.488	24.378	30.549	39.404	24.155	19.289	15.067	8.018
Algoz – Guia		21.521	17.896	16.404	15.969	17.213	18.394	22.413	20.769	24.861	31.275	40.366	24.577	19.485	15.144	7.981
Guia – A2/A22		24.572	20.326	19.266	18.243	19.527	20.805	25.333	23.042	28.262	36.257	45.820	27.861	21.756	17.186	10.225
A2/A22 – Boliqueime		25.650	21.458	20.347	19.090	20.653	21.929	25.696	23.757	28.168	35.735	44.039	27.932	22.434	18.184	10.870
Boliqueime – Loulé		28.042	23.340	22.301	21.181	22.851	23.742	26.999	25.399	29.121	36.416	43.344	29.491	24.228	19.636	12.018
Loulé – Faro (Aeroporto)		28.468	24.082	22.649	21.768	23.287	24.301	27.158	26.133	29.444	36.317	42.326	29.630	24.443	19.968	10.821
Faro (Aeroporto) – Faro (Estói)		14.445	12.607	12.040	11.624	13.793	12.573	15.014	13.593	16.288	21.477	27.132	16.507	12.731	10.865	6.932
Faro (Estói) – Olhão		14.187	11.993	11.105	11.178	12.196	12.396	14.697	13.126	15.876	21.565	27.139	16.225	12.478	10.284	5.893
Olhão – Tavira		13.689	11.444	11.323	10.847	11.776	11.904	14.165	12.555	15.282	20.870	26.100	15.600	12.000	9.823	5.651
Tavira – Monte Gordo		8.856	7.205	7.400	7.064	7.702	7.522	9.575	8.006	9.995	14.736	19.016	10.458	7.710	6.141	3.849
Monte Gordo – Castro Marim		8.865	7.140	7.462	7.247	7.999	7.737	9.776	8.134	9.619	13.709	17.596	10.254	7.942	6.332	5.242
Castro Marim – Ponte Internacional do G...		7.985	7.042	7.259	8.098	9.418	9.700	11.080	11.538	12.127	15.517	17.982	12.820	9.926	8.128	9.275

TMDM

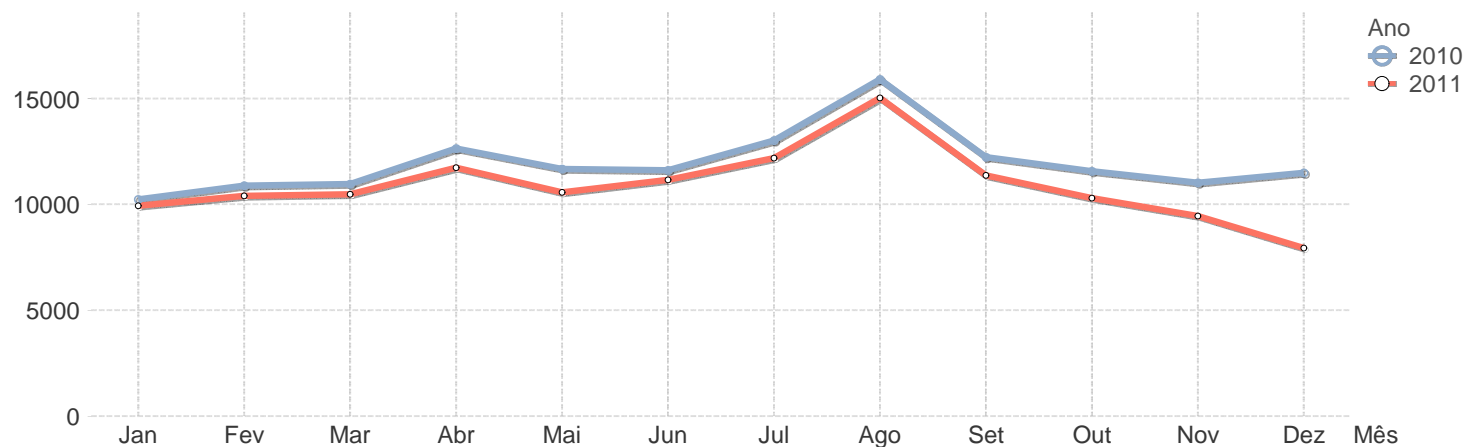


A22																
	A	2010			2011											
Sublanço	M	Out	Nov	Dez	Jan	Fev	Mar	Abr	Mai	Jun	Jul	Ago	Set	Out	Nov	Dez
Média Ponderada		16.043	13.336	12.639	11.989	13.035	13.453	16.132	14.740	17.516	22.805	28.838	17.748	14.037	11.140	6.528

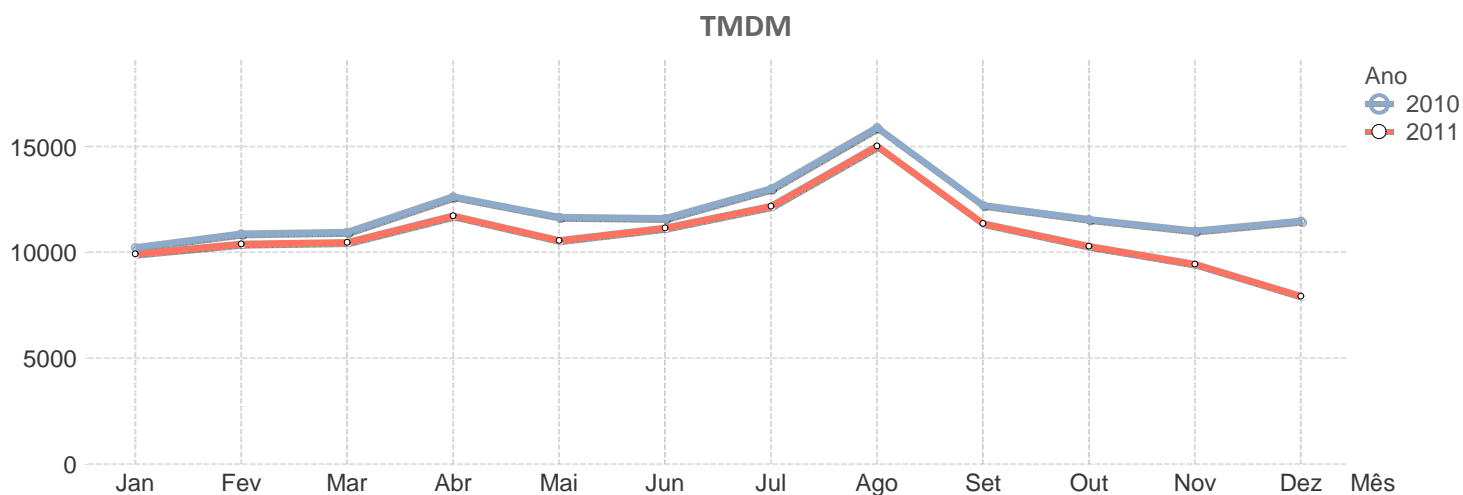


A23																
Sublanço	A M	2010			2011											
		Out	Nov	Dez	Jan	Fev	Mar	Abr	Mai	Jun	Jul	Ago	Set	Out	Nov	Dez
Zibreira – Torres Novas		26.699	26.177	26.953	23.146	24.301	24.179	26.173	24.645	25.780	27.655	29.679	25.908	23.642	22.172	17.071
Entroncamento – Atalaia		26.521	25.187	26.819	23.127	24.021	23.975	26.316	24.819	25.854	27.661	29.806	25.998	23.675	20.033	16.075
Atalaia – Tancos		20.491	19.988	20.668	17.603	18.564	18.482	20.800	20.022	19.695	21.829	24.094	20.440	18.717	16.927	14.875
Abrantes Oeste – Abrantes Este		13.709	13.096	13.630	11.542	12.295	12.336	14.138	12.469	13.378	14.355	17.440	13.421	12.179	11.090	9.172
Abrantes Este – Mouriscas		13.165	12.548	13.186	11.229	11.841	11.934	13.546	11.996	12.898	13.790	16.787	12.928	11.967	11.031	10.413
Mouriscas – Mação		10.136	9.596	10.285	8.490	8.960	9.088	10.585	9.039	9.937	10.855	13.878	10.017	9.069	8.268	7.242
Mação – Gavião		9.130	8.528	9.233	7.531	7.952	8.075	9.557	8.060	8.944	9.851	12.913	9.039	8.154	7.334	6.823
Gavião – Envendos		9.001	8.377	9.102	7.408	7.819	7.924	9.414	7.900	8.789	9.690	12.749	8.875	7.982	7.166	6.617
Envendos – Gardete		8.791	8.164	8.879	7.230	7.629	7.729	9.175	7.696	8.566	8.232	12.369	8.591	7.789	6.986	6.614
Gardete – Riscada		9.544	8.941	9.718	7.964	8.352	8.485	10.040	8.454	9.438	10.417	13.560	9.551	8.539	7.745	7.838
Riscada – Fratel		9.442	8.799	9.639	7.884	8.095	8.295	9.672	8.343	9.286	10.223	13.453	9.486	8.503	7.683	7.743
Fratel – Perdigão		9.505	8.905	9.687	7.939	8.338	8.467	10.021	8.447	9.418	10.380	13.507	9.533	8.523	7.682	7.080
Perdigão – Alvaiade		11.060	10.499	11.248	9.466	9.910	9.949	11.406	9.935	10.880	11.860	14.883	10.942	9.896	9.117	7.904
Alvaiade – Sarnadas (Retaxo)		11.554	10.911	11.650	9.890	10.399	10.370	11.852	10.470	11.149	12.269	15.255	11.327	10.236	9.464	7.775
Sarnadas (Retaxo) – Castelo Branco Sul		11.601	10.983	11.710	9.940	10.421	10.405	11.885	10.510	11.479	12.295	15.285	11.359	10.268	9.486	7.697
Castelo Branco Sul – Hospital		9.181	8.586	9.198	7.777	8.203	8.295	9.651	8.347	9.204	10.114	13.049	9.167	8.135	7.417	6.414
Hospital – Castelo Branco Norte		8.272	7.754	8.421	7.024	7.377	7.486	8.787	7.370	8.171	9.248	12.333	8.291	7.287	6.603	5.616
Castelo Branco Norte – Alcains		13.717	13.436	14.068	12.572	13.515	13.713	14.683	13.586	13.768	14.607	17.754	13.861	12.404	11.661	10.640
Alcains – Lardosa		11.156	10.700	11.012	9.820	10.184	10.286	11.189	10.190	10.504	11.506	14.326	10.969	9.857	9.156	6.855

TMDM

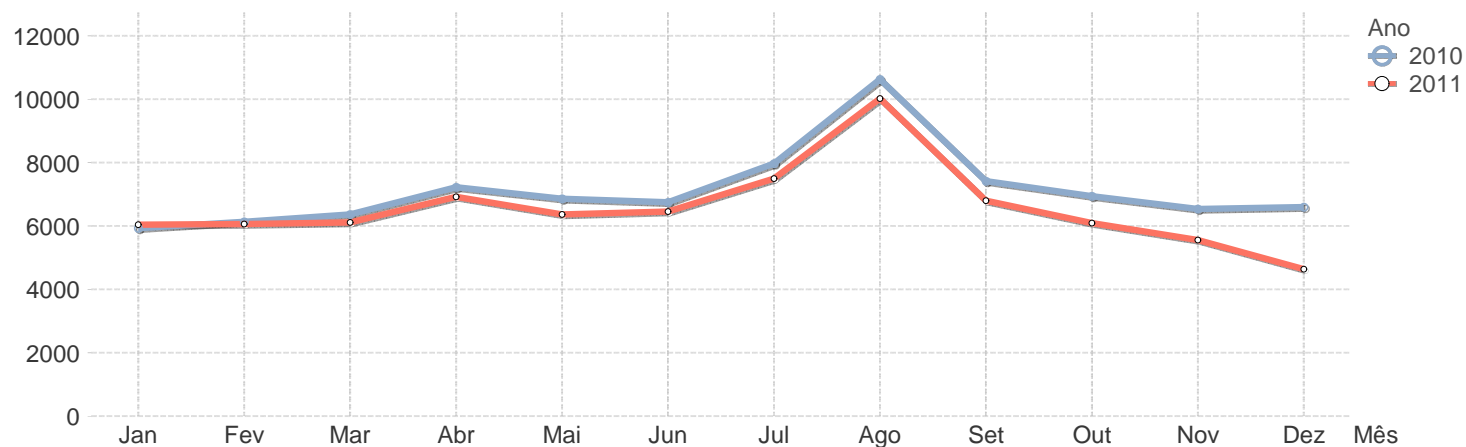


A23																
Sublanço	A M	2010			2011											
		Out	Nov	Dez	Jan	Fev	Mar	Abr	Mai	Jun	Jul	Ago	Set	Out	Nov	Dez
Lardosa – Soalheira		11.083	10.592	10.925	9.676	10.116	10.145	11.023	10.099	10.626	10.089	14.091	10.786	9.757	9.039	7.291
Soalheira – Castelo Novo		10.817	10.311	10.605	9.407	9.836	9.856	10.750	9.898	10.437	11.259	13.857	10.521	9.525	8.790	6.734
Castelo Novo – Fundão		11.458	10.946	11.309	10.034	10.460	10.499	11.410	10.495	11.041	11.937	14.627	11.232	10.171	9.450	9.070
Fundão – Alcaria		11.579	11.155	11.390	10.338	10.781	10.869	11.539	10.757	11.145	12.092	14.584	11.330	10.338	9.750	8.789
Alcaria – Covilhã Sul		10.813	10.429	10.649	9.577	10.015	10.037	10.781	9.861	10.241	11.303	13.917	10.526	9.590	8.903	6.124
Covilhã Sul – Covilhã Norte		7.050	6.602	6.664	5.853	6.057	6.212	7.208	6.314	6.709	7.932	10.615	7.081	6.256	5.584	4.632
Covilhã Norte – Belmonte Sul		9.543	9.084	9.133	8.191	8.452	8.545	9.466	8.658	8.912	10.017	12.775	9.282	8.476	7.836	6.392
Belmonte Sul – Belmonte Norte		8.163	7.674	7.685	6.924	7.140	7.237	8.101	7.340	7.572	8.695	11.037	7.959	7.207	6.613	5.054
Belmonte Norte – Benespera		8.716	8.231	8.132	7.476	7.698	7.784	8.633	7.920	8.101	9.291	11.725	8.500	7.720	7.134	5.310
Benespera – Guarda		9.151	8.679	8.646	7.830	8.050	8.144	9.003	8.279	8.523	9.771	12.294	8.970	8.142	7.541	5.522
Guarda (A23) – Pinhel		8.377	7.964	7.906	7.316	7.557	7.645	8.389	7.659	7.885	9.188	11.785	8.375	7.579	6.984	5.865
Média Ponderada		11.556	11.017	11.489	9.933	10.400	10.470	11.730	10.564	11.161	12.185	15.021	11.373	10.298	9.444	7.942

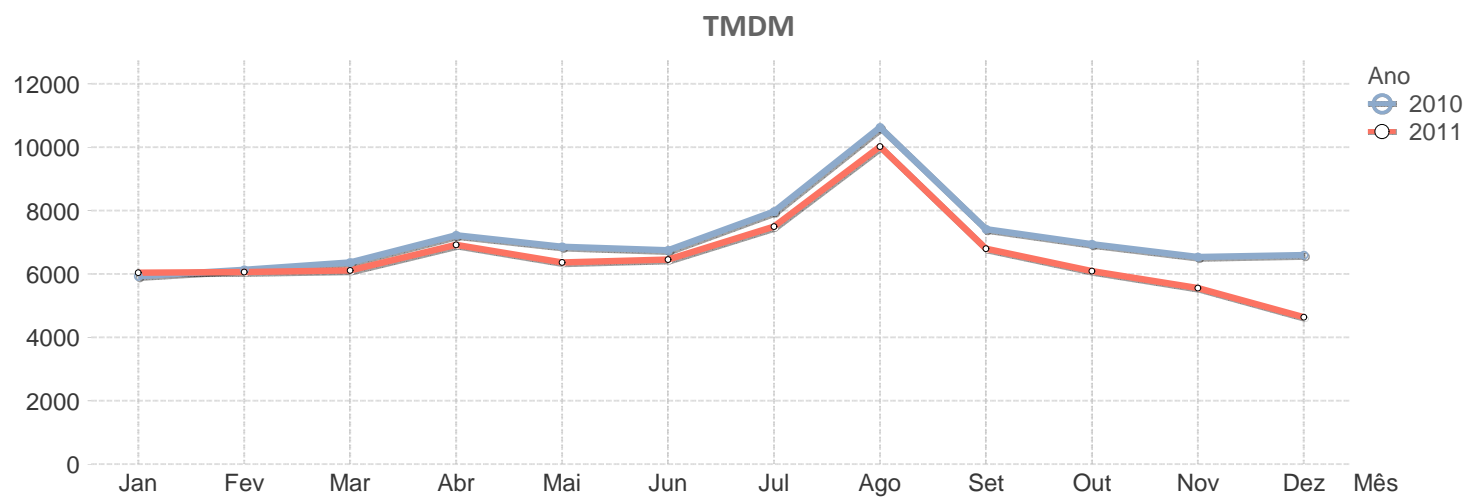


A24																
Sublanço	A M	2010			2011											
		Out	Nov	Dez	Jan	Fev	Mar	Abr	Mai	Jun	Jul	Ago	Set	Out	Nov	Dez
Fronteira – Vila Verde da Raia		3.124	2.758	3.027	2.904	2.673	2.776	3.399	2.771	2.930	4.727	7.101	3.365	2.986	2.653	2.840
Vila Verde da Raia – Zona Industrial de C...		3.366	2.952	3.473	3.223	2.927	3.011	3.652	2.985	3.130	5.212	7.636	3.553	3.085	2.754	2.820
Zona Industrial de Chaves – Chaves		3.407	3.024	3.499	3.225	2.942	3.036	3.665	3.011	3.117	5.158	7.630	3.549	3.059	2.740	2.666
Chaves – EN103		5.699	5.182	5.587	5.137	4.997	4.985	5.785	5.105	5.096	7.371	10.471	5.677	5.108	4.616	3.999
EN103 – Vidago		6.251	5.783	6.086	5.684	5.518	5.524	6.365	5.705	5.756	8.011	11.175	6.379	5.737	5.214	4.546
Vidago – Pedras Salgadas		6.624	6.075	6.310	5.911	5.749	5.799	6.736	6.016	6.101	7.905	11.568	6.673	6.046	5.489	4.932
Pedras Salgadas – A7/A24		6.397	5.897	6.159	5.764	5.591	5.604	6.585	5.881	5.954	8.147	11.449	6.595	6.002	5.417	5.000
A7/A24 – Vila Pouca de Aguiar		6.084	6.027	5.771	5.272	5.360	5.270	5.816	5.480	5.510	6.754	8.954	5.887	5.440	4.979	4.237
Vila Pouca de Aguiar – Fortunho		6.103	6.050	5.801	5.396	5.476	5.409	5.932	5.564	5.628	6.608	8.602	5.845	5.373	4.959	3.840
Fortunho – A24/IP4		7.124	7.012	6.831	6.365	6.505	6.362	6.926	6.593	6.620	7.537	9.613	6.810	6.297	5.878	5.039
A24/IP4 – Constantim		8.429	8.003	7.731	7.413	7.723	7.767	8.355	7.913	7.734	7.759	10.009	7.792	6.960	6.605	4.684
Constantim – Portela		9.923	9.466	9.497	8.892	9.200	9.171	9.946	9.435	9.251	9.566	11.460	9.335	8.600	8.104	6.673
Portela – Régua		9.859	9.434	9.463	8.833	9.114	9.123	9.718	9.307	9.217	9.536	11.362	9.333	8.605	8.142	6.283
Régua – Armamar		7.058	6.606	6.697	5.946	6.026	6.038	6.832	6.466	6.493	6.917	8.918	6.648	6.040	5.565	4.181
Armamar – Lamego		9.572	8.927	8.965	8.105	8.186	8.242	9.148	8.718	8.762	9.387	11.820	9.273	8.367	7.689	7.141
Lamego – Bigorne		6.046	5.581	5.589	4.968	5.013	5.133	6.039	5.498	5.702	6.222	8.414	5.988	5.159	4.552	3.884
Bigorne – Castro Daire Norte		5.981	5.532	5.576	4.911	4.979	5.096	6.075	5.492	5.704	6.241	8.387	5.984	5.147	4.510	3.737
Castro Daire Norte – Castro Daire Leste		6.608	6.160	6.069	5.434	5.456	5.627	6.673	6.057	6.287	6.877	9.262	6.536	5.688	5.023	4.487
Castro Daire Leste – Carvalhal		8.056	7.615	7.607	6.792	6.813	6.913	8.003	7.333	7.584	8.269	10.788	7.941	7.026	6.335	5.065

TMDM

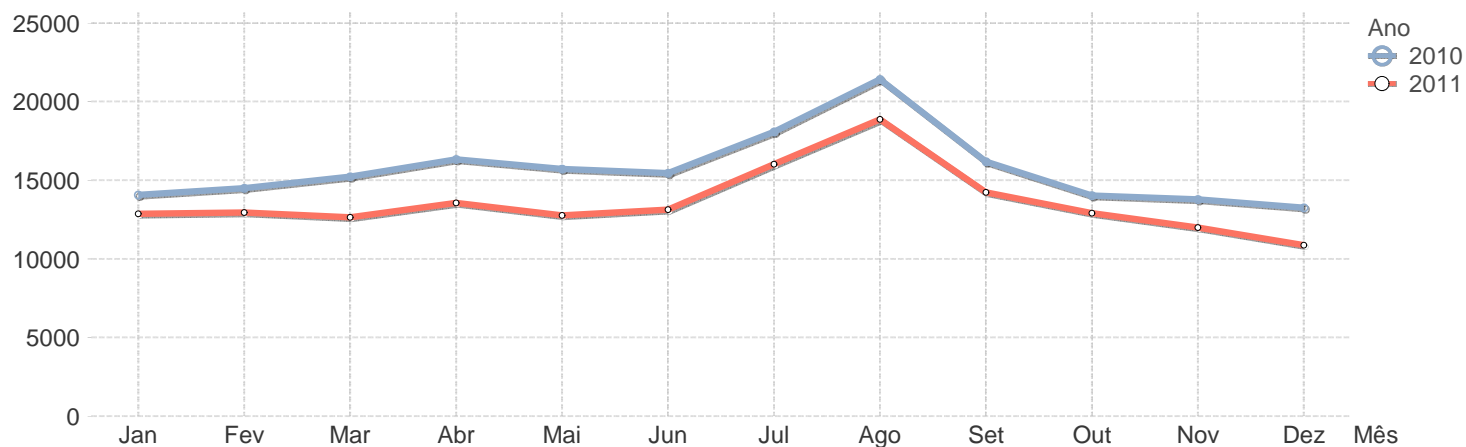


A24																
	A	2010			2011											
Sublanço	M	Out	Nov	Dez	Jan	Fev	Mar	Abr	Mai	Jun	Jul	Ago	Set	Out	Nov	Dez
Carvalho – Arcas		7.809	7.353	7.356	6.584	6.651	6.741	7.773	7.153	7.308	8.001	10.556	7.632	6.779	6.109	5.024
Arcas – EN16		8.315	7.897	7.890	7.084	7.159	7.276	8.278	7.680	7.844	8.532	11.713	8.192	7.266	6.585	5.227
EN16 – Viseu (IP5)		5.751	5.190	5.252	4.535	4.645	4.725	5.717	4.911	5.283	6.003	8.176	5.414	4.713	4.086	3.753
Média Ponderada		6.946	6.537	6.593	6.038	6.066	6.108	6.925	6.369	6.457	7.500	10.026	6.798	6.096	5.559	4.641

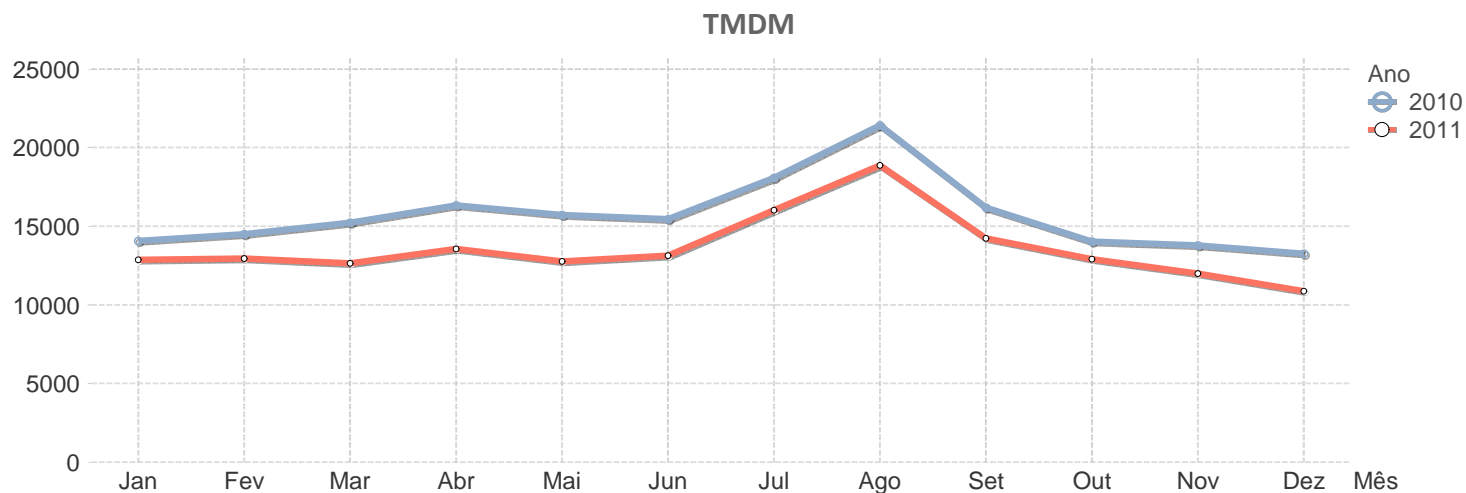


A25																
Sublanço	A M	2010			2011											
		Out	Nov	Dez	Jan	Fev	Mar	Abr	Mai	Jun	Jul	Ago	Set	Out	Nov	Dez
Barra – Zona Industrial		19.583	18.547	18.338	18.621	19.232	19.313	21.577	22.164	25.881	30.159	34.626	23.848	21.254	17.801	17.902
Zona Industrial – Gafanha da Nazaré		19.583	18.547	18.338	18.621	19.232	19.313	21.577	22.164	25.881	30.159	34.626	23.848	21.254	17.801	17.902
Gafanha da Nazaré – Pirâmides		29.548	30.030	29.648	27.752	28.535	28.473	30.585	31.604	35.060	38.601	42.071	32.957	31.792	27.992	27.502
Pirâmides – Esgueira		21.549	20.999	20.447	19.431	20.487	20.274	20.817	21.492	22.618	26.559	28.738	22.481	14.705	12.775	11.955
Esgueira – Aveiro Nascente (A17/A25)		20.759	13.356	13.516	12.937	13.728	13.676	14.635	14.778	15.195	16.921	18.094	15.152	14.496	13.596	13.198
Aveiro Nascente (A17/A25) – Zona Indus...		23.118	20.120	23.615	22.101	23.364	21.032	19.791	16.930	21.932	25.652	28.178	25.766	24.027	21.836	22.426
Zona Industrial de Aveiro – Angeja Poente		23.118	20.120	23.615	22.101	23.364	21.032	19.791	16.930	21.932	25.652	28.178	25.766	24.027	21.836	22.426
Angeja Poente – Angeja (A25/A29)		19.293	14.399	17.112	22.101	23.364	21.032	19.791	16.930	21.932	20.733	20.470	17.849	24.027	21.836	22.426
Angeja (A25/A29) – Albergaria (A1/A25)		19.293	14.399	17.112	16.130	15.778	17.934	18.403	18.224	18.946	20.768	21.534	17.548	16.137	15.969	14.828
Albergaria (A1/A25) – A25/IC2		20.768	19.108	18.700	17.445	18.461	18.308	19.283	17.447	17.585	22.453	25.233	20.341	18.371	16.747	16.185
A25/IC2 – Carvoeiro		18.620	18.268	17.612	16.418	17.262	16.878	18.063	17.185	18.043	20.925	24.169	17.579	17.374	16.113	15.324
Carvoeiro – Talhadas		15.896	16.190	14.901	13.768	14.525	14.773	14.938	14.002	13.841	15.976	18.993	16.075	13.720	13.580	13.125
Talhadas – Reigoso		17.427	17.364	16.364	15.235	15.101	14.759	16.786	15.946	16.249	19.454	22.665	17.788	16.172	15.013	14.113
Reigoso – Cambarinho		16.596	16.981	15.591	14.400	15.114	14.633	15.997	15.076	15.518	18.636	22.071	17.012	15.631	14.421	13.033
Cambarinho – Vouzela		15.777	16.065	14.693	13.615	14.283	13.868	15.147	14.311	14.673	17.655	21.023	16.054	14.686	13.462	12.550
Vouzela – Vouzela Nascente		15.797	16.353	14.697	13.969	14.621	14.087	15.214	14.504	14.692	17.491	20.564	16.038	14.642	13.721	12.825
Vouzela Nascente – Ventosa		15.377	15.918	14.623	13.169	14.232	13.508	14.663	14.030	14.248	16.980	20.034	15.513	14.093	13.207	11.043
Ventosa – Boa Aldeia Poente		15.436	16.430	14.692	13.674	13.865	13.160	13.923	13.897	14.278	17.019	19.077	14.016	14.156	13.264	11.132
Boa Aldeia Poente – Boa Aldeia Nascente		11.972	12.200	11.225	10.548	11.192	10.767	11.650	10.950	11.146	13.507	16.513	12.169	11.076	10.375	8.596

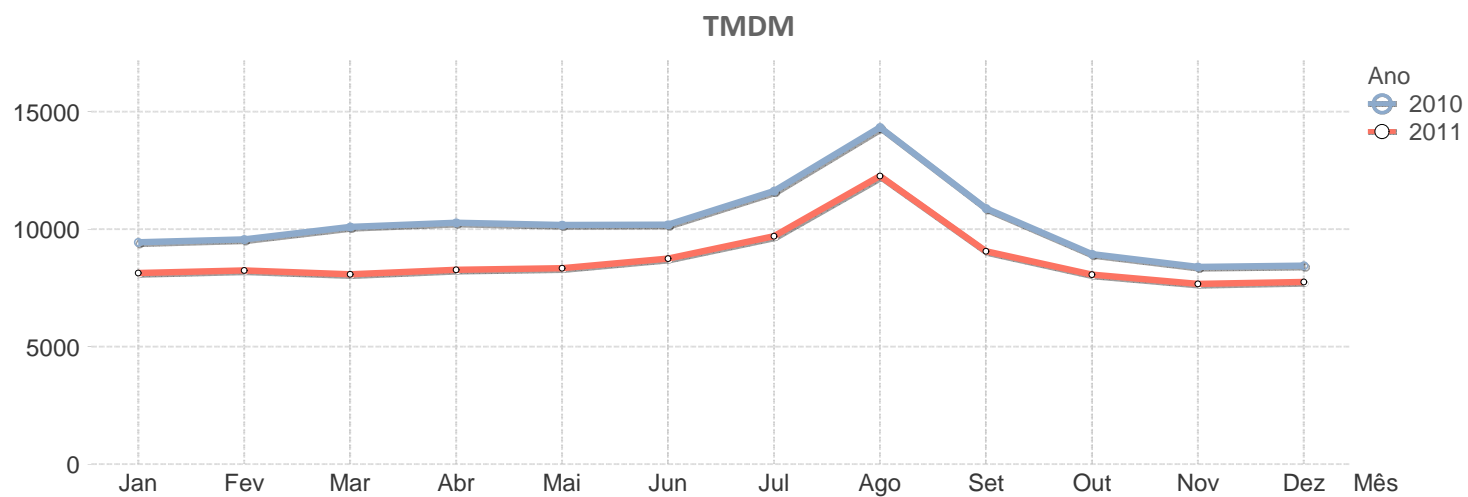
TMDM



A25																
Sublanço	A M	2010			2011											
		Out	Nov	Dez	Jan	Fev	Mar	Abr	Mai	Jun	Jul	Ago	Set	Out	Nov	Dez
Boa Aldeia Nascente – Fail		11.972	12.200	11.225	10.548	11.192	10.767	11.650	10.950	11.517	13.507	16.513	12.169	11.076	10.375	8.596
Fail – EN231		14.218	14.389	13.359	13.135	14.117	13.731	14.519	14.120	14.406	16.726	19.681	15.341	14.107	13.410	11.359
EN231 – EN2		10.211	10.344	9.599	8.555	9.106	8.946	9.530	8.885	9.006	11.294	13.993	9.830	8.860	8.268	6.490
EN2 – Caçador		13.948	14.559	13.230	12.357	12.757	11.820	13.005	12.283	12.410	14.921	17.643	13.451	12.223	11.785	10.260
Caçador – Fagilde		18.807	19.759	18.180	17.156	17.589	16.650	17.834	17.263	17.125	19.899	22.876	18.566	16.944	16.335	12.597
Fagilde – Mangualde		18.212	15.501	17.656	16.589	17.042	16.426	17.052	16.777	16.661	19.401	22.376	18.053	16.434	15.912	14.351
Mangualde – Chãs de Tavares		11.804	12.085	11.279	11.531	10.968	10.820	11.598	10.936	10.186	13.317	15.878	11.922	10.840	10.147	8.803
Chãs de Tavares – Fornos de Algodres		10.949	11.167	10.377	10.649	10.140	9.648	10.098	10.173	10.236	12.398	14.965	11.050	9.990	9.350	8.473
Fornos de Algodres – Celorico da Beira		10.861	11.091	10.225	10.543	10.008	9.800	10.620	9.495	9.276	11.629	14.549	10.812	9.830	9.175	8.064
Celorico da Beira – EN17		10.599	10.887	9.926	10.300	9.769	9.523	10.325	9.672	9.017	11.544	12.900	9.978	8.430	9.142	8.243
EN17 – Ratoeira Poente		11.480	11.822	10.909	11.701	11.306	11.051	11.832	11.389	11.190	13.655	15.903	12.178	11.148	10.356	10.000
Ratoeira Poente – Ratoeira Nascente		13.371	14.076	12.532	12.219	11.959	11.655	12.580	12.077	11.816	14.333	16.685	12.819	11.765	11.173	9.937
Ratoeira Nascente – A25/IP2		13.857	14.339	13.363	13.857	13.060	12.748	13.931	13.200	12.981	15.560	18.553	14.006	12.881	12.206	10.419
A25/IP2 – Guarda		13.857	14.339	13.363	13.857	13.060	12.748	13.931	13.200	12.981	15.560	18.553	14.006	12.881	12.206	10.419
Guarda (A25) – Pinhel		10.801	10.831	10.131	10.406	9.744	9.609	10.849	9.837	10.188	12.420	15.432	10.849	9.816	9.165	8.140
Pinhel – Pínzio		8.658	8.377	8.182	8.198	7.805	7.820	8.933	7.812	7.761	11.426	14.657	8.884	7.856	7.076	6.052
Pínzio – Alto do Leomil		8.316	7.963	7.857	8.000	7.462	7.424	8.627	7.531	7.460	11.072	14.188	8.589	7.573	6.804	6.382
Alto do Leomil – EN332		7.401	7.045	7.100	7.465	6.652	6.766	7.871	6.807	6.780	10.337	13.364	7.831	6.819	6.145	5.481
Média Ponderada		14.015	13.784	13.241	12.869	12.949	12.645	13.544	12.769	13.127	16.009	18.869	14.225	12.896	11.985	10.861

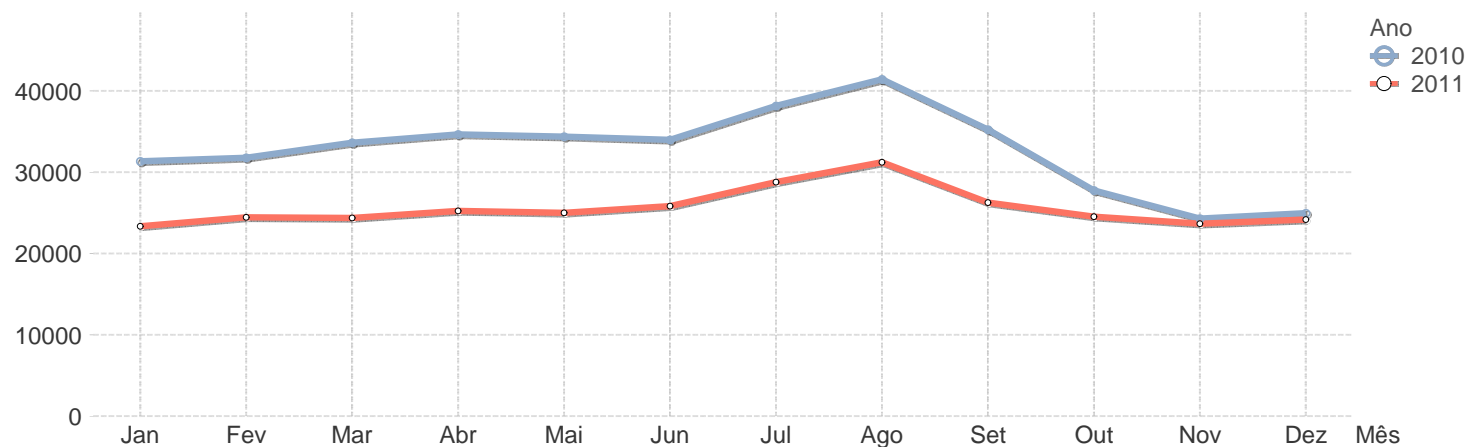


A27																
	A	2010			2011											
Sublanço	M	Out	Nov	Dez	Jan	Fev	Mar	Abr	Mai	Jun	Jul	Ago	Set	Out	Nov	Dez
Meadela – Nogueira		10.889	10.237	10.367	9.989	10.116	9.908	10.091	10.162	10.710	11.674	14.636	10.878	9.762	9.342	9.474
Nogueira – Lanheses		10.153	9.552	9.626	9.301	9.425	9.193	9.373	9.470	9.971	10.875	13.561	10.231	9.122	8.730	8.817
Lanheses – Estorãos		8.731	8.178	8.209	7.891	8.015	7.838	8.039	8.116	8.641	9.531	12.016	8.940	7.860	7.440	7.524
Estorãos – Arcozelo		8.492	7.936	7.970	7.672	7.743	7.628	7.809	7.900	8.095	9.282	11.736	8.789	7.699	7.288	7.329
Arcozelo – Ponte de Lima		5.780	5.412	5.401	5.164	5.253	5.218	5.392	5.390	5.639	6.454	8.540	5.881	5.278	4.981	5.052
Média Ponderada		8.939	8.386	8.443	8.126	8.235	8.079	8.263	8.329	8.750	9.698	12.263	9.064	8.057	7.665	7.753

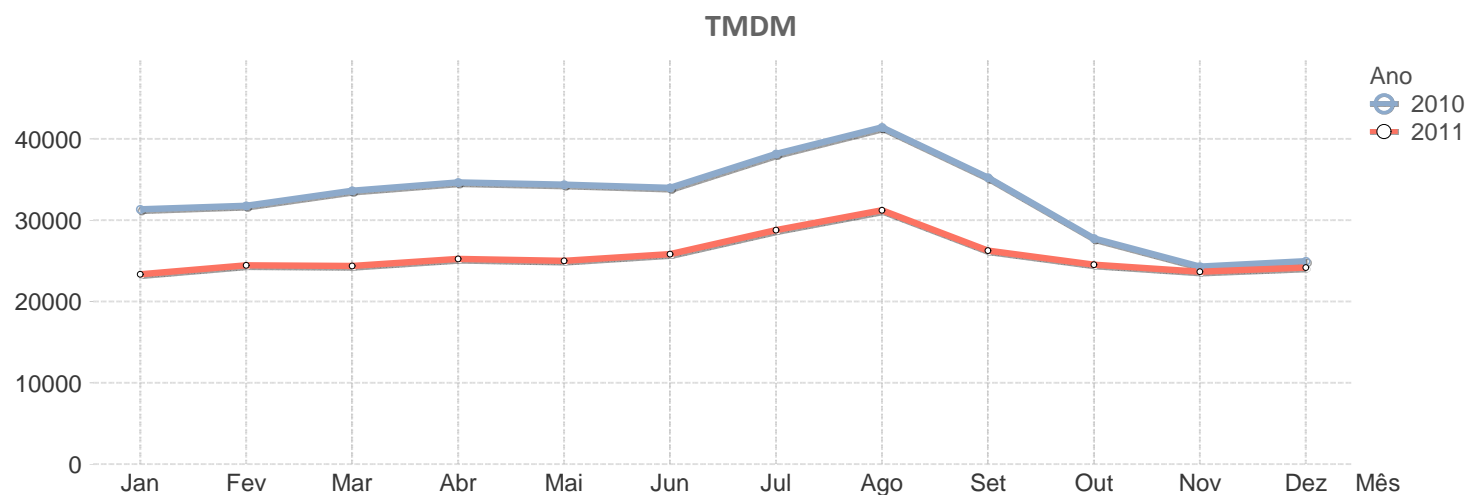


A28																
Sublanço	A M	2010			2011											
		Out	Nov	Dez	Jan	Fev	Mar	Abr	Mai	Jun	Jul	Ago	Set	Out	Nov	Dez
Sendim – Matosinhos		91.430	90.893	92.810	86.495	88.281	87.103	88.192	89.857	90.436	94.291	90.584	90.168	87.188	86.353	90.565
Matosinhos – Leça da Palmeira		91.430	90.893	92.810	86.495	88.281	87.103	88.192	89.857	90.436	94.291	90.584	90.168	87.188	86.353	90.565
Leça da Palmeira – Exponor		91.430	90.893	92.810	86.495	88.281	87.103	88.192	89.857	90.436	94.291	90.584	90.168	87.188	86.353	90.565
Exponor – Freixieiro (TIR)		69.853	67.455	68.060	64.155	66.155	65.582	66.231	68.028	68.160	70.982	68.906	67.676	65.190	64.583	66.710
Freixieiro (TIR) – Perafita		61.854	56.808	58.581	54.317	55.927	55.551	56.857	58.179	58.935	62.292	60.950	58.041	56.045	55.498	59.039
Perafita – IC 24		58.738	51.019	53.302	48.980	50.394	50.169	51.682	52.630	53.656	57.197	56.688	51.739	50.212	49.123	52.436
IC 24 – Angeiras		59.068	51.726	53.913	49.809	51.013	51.079	52.832	53.803	55.453	59.581	60.022	52.391	50.751	49.690	52.840
Angeiras – Modivas		48.659	39.814	42.523	39.118	40.150	40.102	40.708	34.640	35.310	48.023	49.504	43.718	41.056	40.299	42.464
Modivas – EN 104		47.427	43.745	44.622	42.498	43.777	43.435	44.230	45.002	45.581	49.441	50.799	46.221	43.419	42.659	43.519
EN 104 – Vila do Conde		50.403	47.592	48.417	41.838	47.386	46.963	47.667	48.602	49.251	53.505	55.487	49.882	46.445	45.836	46.710
Vila do Conde – Póvoa do Varzim		40.836	37.611	38.218	37.021	38.249	38.105	39.295	39.805	41.911	46.652	51.920	41.377	38.044	36.145	36.680
Póvoa do Varzim – Estela		26.012	19.439	20.376	19.300	20.145	20.295	21.648	21.417	22.647	25.649	29.689	22.966	20.719	19.375	19.837
Estela – Apúlia		25.025	20.577	21.265	20.308	21.158	21.239	22.493	22.333	23.506	26.519	30.460	23.766	21.566	20.182	20.595
Apúlia – Esposende		21.834	18.488	18.864	18.123	18.917	18.945	20.105	19.937	21.176	23.849	28.213	21.174	19.364	18.002	18.251
Esposende – Antas		16.265	12.514	13.004	12.448	13.031	13.181	14.209	13.934	14.831	16.788	20.434	15.017	13.524	12.502	11.112
Antas – Neiva		16.551	12.968	12.391	12.833	13.436	13.531	14.494	14.246	15.063	16.837	20.308	15.259	13.773	12.827	13.067
Neiva – Darque		18.519	12.771	13.395	12.911	13.607	13.735	14.673	14.505	15.387	17.158	20.939	15.620	14.137	13.249	13.429
Darque – Viana do Castelo		31.733	28.791	29.704	27.825	28.701	28.731	29.384	29.378	30.154	32.242	37.638	30.097	28.429	27.647	27.245
Viana do Castelo – Meadela		16.040	14.560	14.632	14.079	14.529	14.484	15.052	14.971	15.676	17.212	20.807	15.630	14.359	13.659	13.779

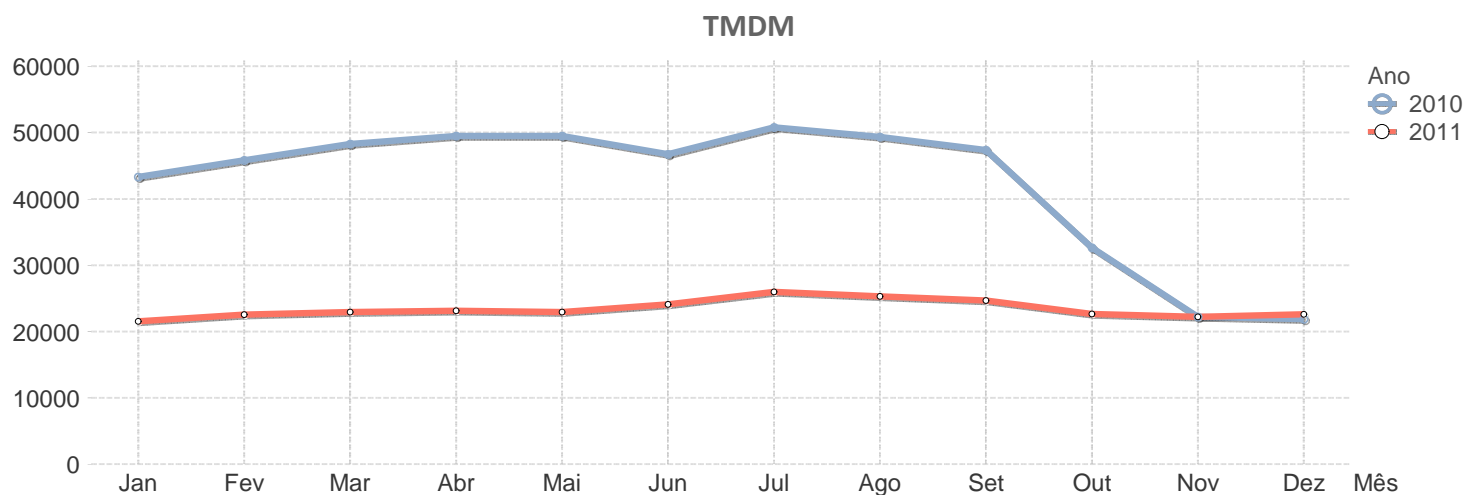
TMDM



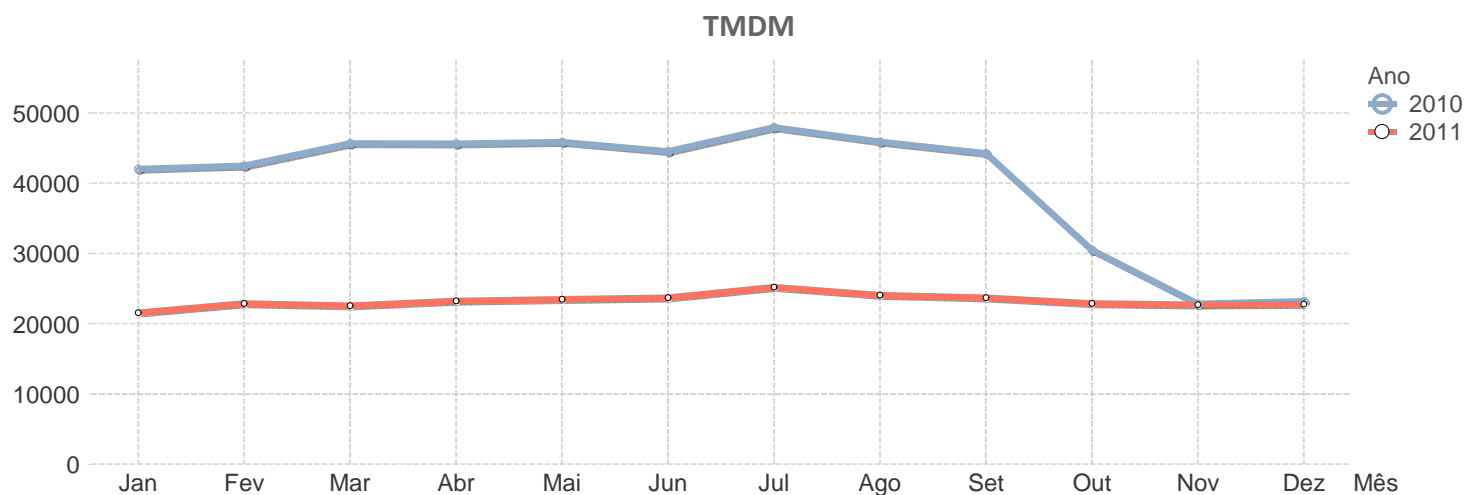
A28																
Sublanço	A	2010			2011											
	M	Out	Nov	Dez	Jan	Fev	Mar	Abr	Mai	Jun	Jul	Ago	Set	Out	Nov	Dez
Meadela – Outeiro		9.404	8.677	8.543	8.272	8.730	8.738	9.246	9.059	9.753	10.864	13.042	9.505	8.830	8.293	8.279
Outeiro – EN 305		8.787	8.065	7.945	7.707	8.157	8.159	8.622	8.437	9.102	10.195	12.296	8.884	8.218	7.699	7.685
EN 305 – Riba de Ancora		8.057	7.360	7.261	7.071	7.454	7.449	7.915	7.722	8.326	9.421	11.396	8.137	7.437	7.027	6.981
Riba de Ancora – Argela (Dem)		6.487	5.930	5.832	5.676	5.983	5.991	6.311	6.159	6.365	7.012	7.884	6.313	5.810	5.689	5.638
Argela (Dem) – Vilar de Mouros		6.500	5.937	5.852	5.687	5.991	5.972	6.261	6.145	6.337	6.951	7.700	6.302	5.986	5.714	5.645
Vilar de Mouros – Vilar de Mouros Norte		5.827	5.273	5.167	5.074	5.347	5.341	5.602	5.518	5.617	6.078	6.632	5.644	5.325	5.113	5.026
Média Ponderada		27.761	24.303	24.942	23.346	24.439	24.387	25.242	25.015	25.844	28.766	31.223	26.264	24.527	23.678	24.156



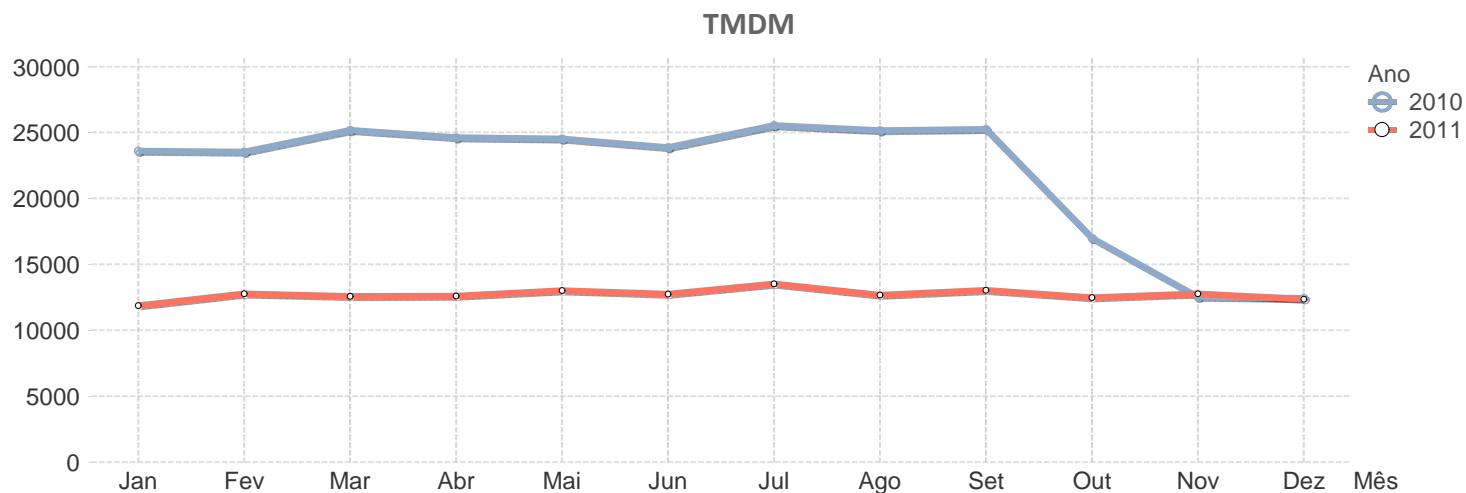
A29																
Sublanço	A M	2010			2011											
		Out	Nov	Dez	Jan	Fev	Mar	Abr	Mai	Jun	Jul	Ago	Set	Out	Nov	Dez
Angeja – Salreu		23.305	13.522	12.280	11.682	12.435	12.519	13.083	13.191	13.224	13.980	14.550	13.405	12.418	12.187	11.625
Salreu – Estarreja		27.528	14.962	12.887	12.324	13.124	13.269	13.830	13.517	12.893	13.630	14.185	13.069	12.538	12.881	12.261
Estarreja – Ovar		20.860	11.282	12.728	12.205	12.288	13.127	13.112	11.845	13.792	14.737	15.387	14.045	12.773	12.532	11.937
Ovar – Arada		28.467	15.767	13.566	12.869	13.653	13.823	14.337	14.462	14.413	15.273	15.851	14.651	13.481	13.132	12.577
Arada – Maceda		32.446	16.839	15.121	14.246	15.186	15.561	15.920	16.190	16.355	17.583	18.386	16.695	15.222	14.740	14.317
Maceda – Esmoriz		51.116	36.769	32.491	31.758	33.014	33.232	33.486	34.610	34.186	35.934	34.872	34.291	32.247	31.494	30.948
Esmoriz – Paramos		51.899	37.367	33.077	32.465	33.084	33.821	34.058	35.298	35.013	36.801	35.716	35.254	33.071	32.269	31.664
Paramos – Espinho Nascente		25.247	22.664	25.353	25.180	25.517	28.491	27.348	22.176	33.819	43.351	41.870	39.737	39.252	38.065	37.674
Espinho Nascente – Espinho Norte		34.163	23.807	27.894	40.979	42.811	42.686	42.732	42.006	43.759	44.565	42.425	43.527	36.653	24.428	40.606
Espinho Norte – Granja		54.858	44.972	42.589	43.850	45.532	45.305	46.395	45.819	44.877	48.228	44.859	46.425	28.386	35.240	42.492
Granja – Miramar		69.142	50.966	46.200	44.816	46.445	44.193	45.733	48.549	47.898	49.671	46.378	47.669	45.736	45.098	44.951
Miramar – ER1-18		30.821	22.399	42.281	35.868	38.328	38.286	38.584	40.169	40.168	42.390	39.694	40.300	38.750	38.222	38.873
ER1-18 – Canelas (Gaia)		29.719	24.426	18.824	18.654	22.078	23.001	22.704	23.081	23.463	24.805	23.632	23.996	23.189	22.509	21.525
Canelas (Gaia) – IC2		38.944	36.881	33.070	32.375	32.143	31.835	31.384	32.658	31.902	32.418	26.131	27.528	28.891	30.904	29.982
IC2 – Hospital		28.888	25.261	26.464	24.631	28.714	28.815	26.107	29.338	28.940	29.813	27.414	28.973	27.372	27.796	27.122
Hospital – A20/A29		28.888	25.261	26.464	24.631	28.714	28.815	26.107	29.338	28.940	29.813	27.414	28.973	27.372	27.796	27.122
Média Ponderada		32.625	22.198	21.870	21.518	22.544	22.935	23.113	22.919	24.074	25.960	25.299	24.656	22.622	22.191	22.573



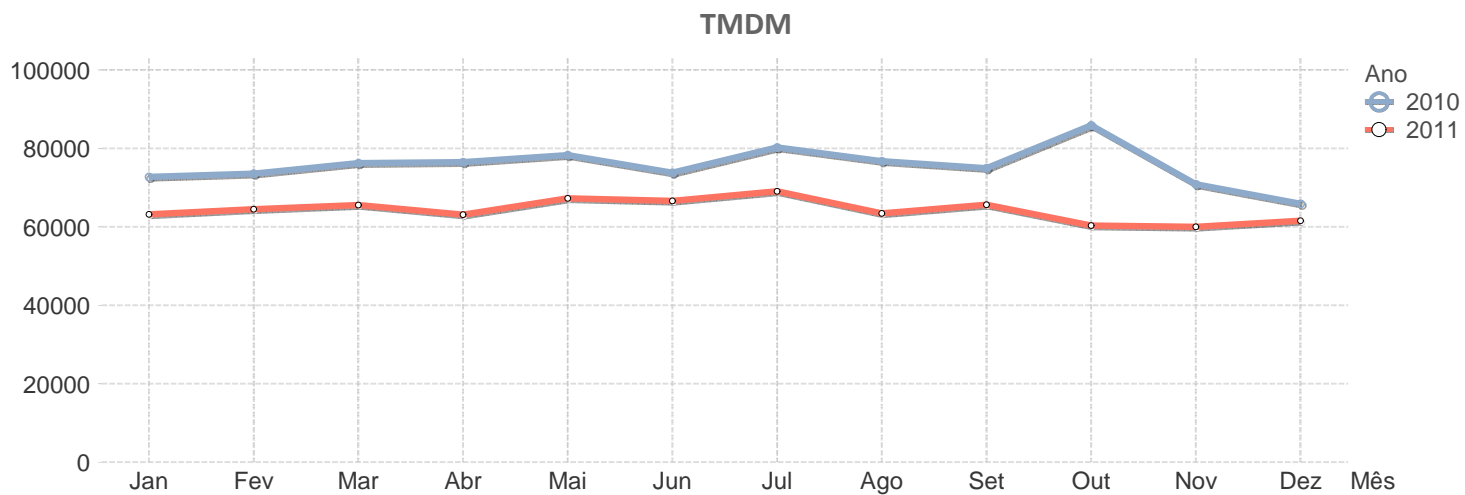
A41																
Sublanço	A M	2010			2011											
		Out	Nov	Dez	Jan	Fev	Mar	Abr	Mai	Jun	Jul	Ago	Set	Out	Nov	Dez
Freixeiro – Aeroporto		32.611	22.484	23.263	20.767	22.288	21.912	22.551	23.035	24.297	26.356	25.907	23.252	22.091	21.149	22.406
Aeroporto – Lipor		30.898	21.676	23.452	21.356	22.195	22.120	22.861	23.239	23.877	25.835	25.438	23.689	22.468	22.018	22.872
Lipor – EN13		30.760	21.340	23.187	20.711	21.612	21.881	22.620	23.019	23.652	25.626	25.181	23.139	22.194	21.806	22.669
EN13 – EN14		31.798	22.693	24.622	22.323	24.114	23.920	24.474	25.051	25.547	27.605	27.016	25.487	24.159	23.862	24.506
EN14 – EN107		33.573	23.451	24.789	22.351	23.970	23.688	24.169	23.859	25.148	27.125	26.311	25.313	23.949	23.922	24.195
EN107 – Maia		34.398	29.191	29.987	27.639	29.746	29.373	29.410	30.163	29.879	31.803	29.862	30.491	29.101	29.413	28.905
Maia – Alfena		42.097	32.713	32.813	31.488	33.802	33.230	32.036	33.440	32.696	33.837	31.232	32.906	32.115	32.567	31.722
Alfena – Santo Tirso		22.040	15.613	17.541	16.826	17.082	16.548	17.656	18.133	17.942	18.938	17.866	18.151	17.876	17.911	17.741
Santo Tirso – Ermida		30.029	25.592	18.346	17.790	19.032	18.752	22.014	19.414	19.407	19.955	18.969	19.595	19.715	18.553	18.258
Ermida – A41/A42		22.306	15.823	15.503	15.226	16.112	16.060	16.192	16.557	16.393	17.284	16.285	16.705	16.255	16.064	16.194
Média Ponderada		30.475	22.823	23.185	21.556	22.848	22.530	23.256	23.466	23.678	25.171	24.062	23.705	22.890	22.670	22.784



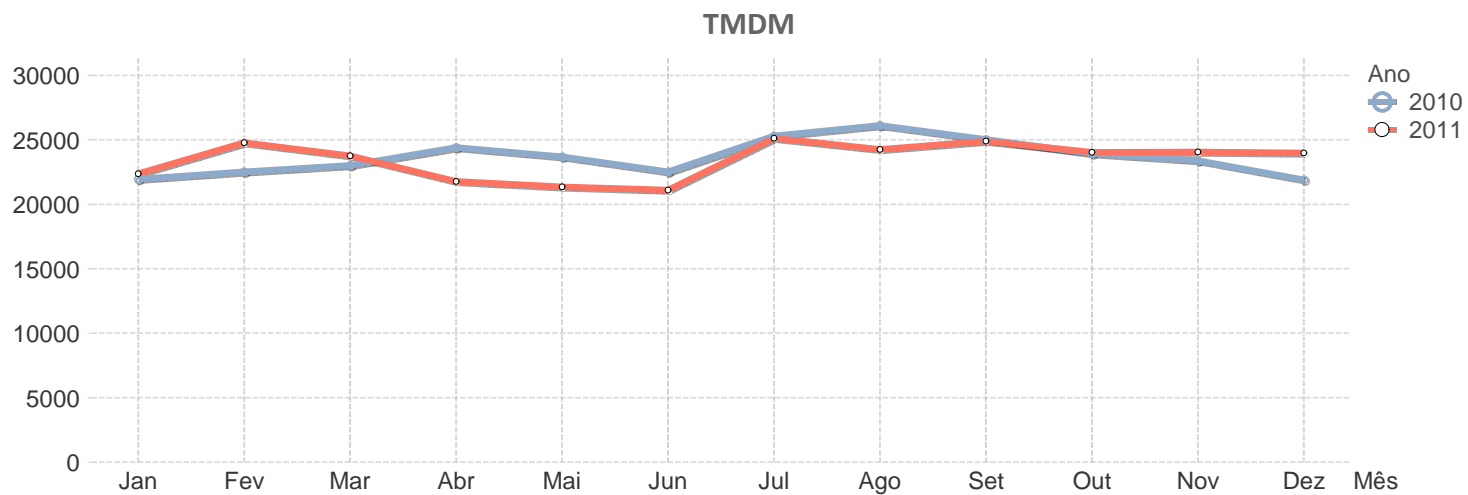
A42																
Sublanço	A M	2010			2011											
		Out	Nov	Dez	Jan	Fev	Mar	Abr	Mai	Jun	Jul	Ago	Set	Out	Nov	Dez
IC24/IC25 – Seroa		19.400	15.851	15.874	15.243	16.346	16.057	16.419	16.853	16.676	17.582	16.644	16.957	16.263	16.519	16.257
Seroa – Paços de Ferreira Oeste		23.062	17.569	17.585	16.695	18.049	17.838	17.933	18.242	18.166	18.939	17.825	17.766	16.382	18.015	16.463
Paços de Ferreira Oeste – Paços de Ferre...		19.161	14.247	14.091	13.191	14.540	14.198	13.833	14.248	14.499	15.114	12.840	14.819	14.317	14.270	13.955
Paços de Ferreira Este – EN106 (Sul)		17.454	11.165	11.105	10.545	11.468	11.334	11.461	11.736	11.680	11.507	11.223	11.733	11.311	11.379	11.141
EN106 (Sul) – EN106 (Norte)		18.627	13.759	13.874	13.476	14.278	14.135	14.225	14.544	14.286	14.958	14.255	14.455	14.064	14.024	13.846
EN106 (Norte) – Lousada		11.860	8.160	7.953	7.623	8.057	7.985	8.266	8.474	7.718	8.834	8.663	8.501	8.201	8.122	7.990
Ligação da A42 à A11 (em Lousada)		10.833	7.890	7.660	7.575	7.947	7.646	6.027	7.935	7.706	8.736	8.483	7.639	7.717	8.578	8.158
Média Ponderada		17.002	12.531	12.440	11.864	12.776	12.576	12.595	13.004	12.760	13.520	12.672	13.039	12.487	12.783	12.368



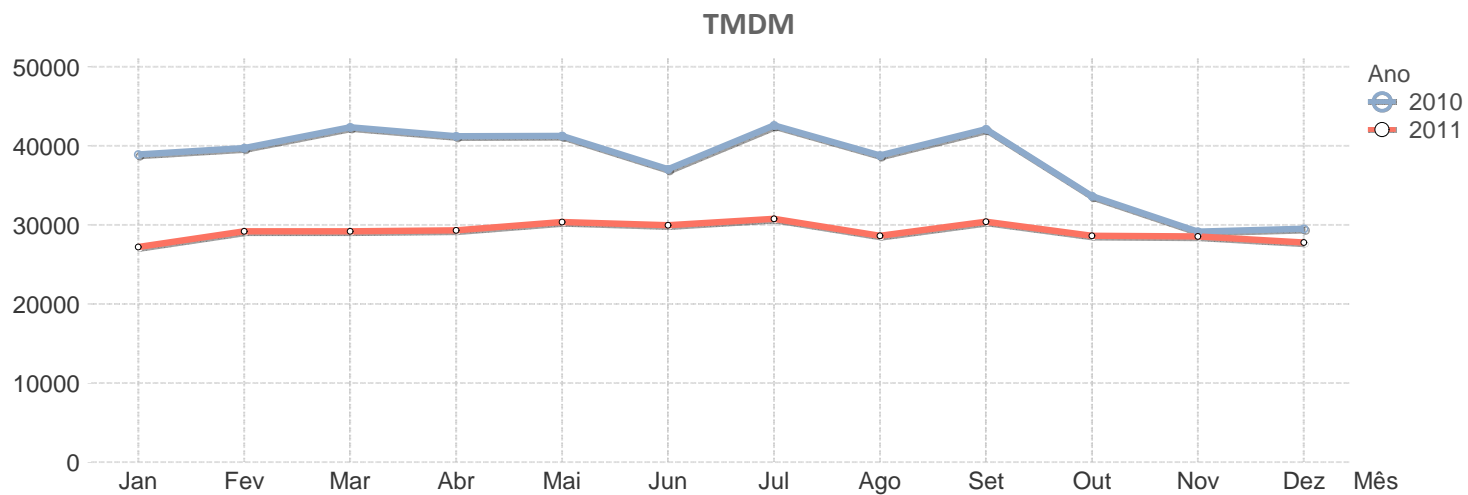
A44																
	A	2010			2011											
Sublanço	M	Out	Nov	Dez	Jan	Fev	Mar	Abr	Mai	Jun	Jul	Ago	Set	Out	Nov	Dez
ER1-18 – EN109		72.196	59.625	55.407	53.177	54.334	55.073	53.292	56.940	56.355	58.680	55.693	55.774	40.437	39.888	40.672
EN109 – Valadares Norte		78.212	64.594	60.024	57.608	58.862	59.663	57.733	60.388	59.967	62.637	57.317	58.836	56.241	55.579	57.231
Valadares Norte – Madalena		91.325	75.049	70.011	67.122	67.773	69.962	65.128	72.003	71.225	73.416	66.795	70.109	66.897	66.998	68.665
Madalena – Coimbrões		108.163	89.762	83.098	79.835	82.510	82.167	82.483	85.334	84.501	87.229	79.425	83.393	80.485	79.961	81.977
Média Ponderada		85.829	70.843	65.861	63.203	64.490	65.506	63.105	67.234	66.609	69.081	63.413	65.590	60.351	59.959	61.510



CSB																
Sublanço	A	2010			2011											
	M	Out	Nov	Dez	Jan	Fev	Mar	Abr	Mai	Jun	Jul	Ago	Set	Out	Nov	Dez
Braga Sul – Celeirós (A11)		15.447	15.278	14.809	13.867	14.773	14.938	14.898	15.110	14.686	15.804	16.439	15.312	13.875	13.878	13.496
Celeirós (A11) – EN14		26.123	25.887	24.902	23.306	24.335	24.077	24.036	24.293	24.049	26.265	27.074	25.238	23.403	24.396	23.477
EN14 – EN309		27.427	26.572	24.322	26.326	29.997	28.046	24.273	23.250	23.130	28.142	25.911	28.125	27.855	28.265	27.866
EN309 – EN101		27.824	26.956	24.674	26.707	30.431	28.452	24.624	23.586	23.465	31.632	29.240	32.073	31.918	32.391	32.087
EN101 – Circular Sul de Braga		35.048	33.955	31.080	33.641	38.332	35.839	31.017	29.710	29.557	37.527	34.505	37.989	38.044	35.170	38.373
Média Ponderada		23.946	23.401	21.899	22.369	24.777	23.769	21.767	21.344	21.094	25.132	24.271	24.915	24.043	24.049	23.989



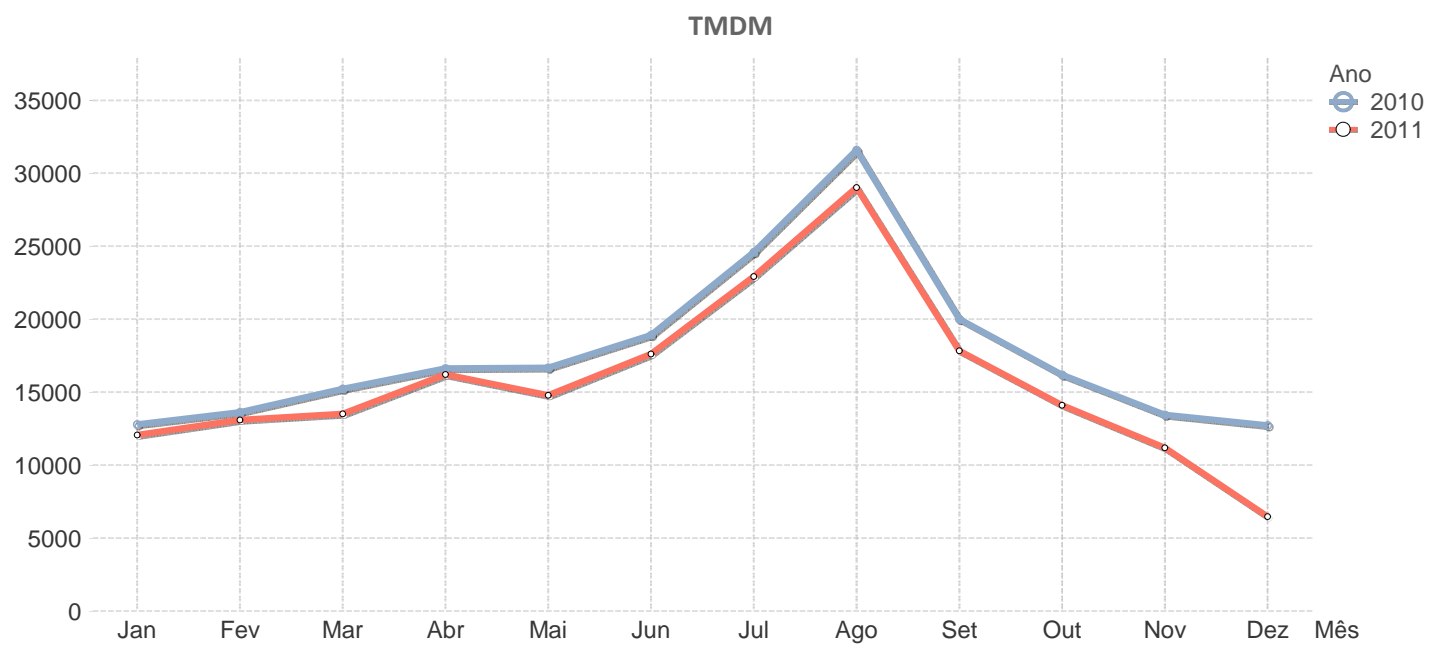
VRI																
	A	2010			2011											
Sublanço	M	Out	Nov	Dez	Jan	Fev	Mar	Abr	Mai	Jun	Jul	Ago	Set	Out	Nov	Dez
Aeroporto – São Brás		33.656	29.152	29.505	27.188	29.207	29.194	29.292	30.366	29.958	30.762	28.610	30.387	28.643	28.560	27.754
São Brás – VILPL		33.656	29.152	29.505	27.188	29.207	29.194	29.292	30.366	29.958	30.762	28.610	30.387	28.643	28.560	27.754
VILPL – Custóias		33.656	29.152	29.505	27.188	29.207	29.194	29.292	30.366	29.958	30.762	28.610	30.387	28.643	28.560	27.754
Média Ponderada		33.656	29.152	29.505	27.188	29.207	29.194	29.292	30.366	29.958	30.762	28.610	30.387	28.643	28.560	27.754



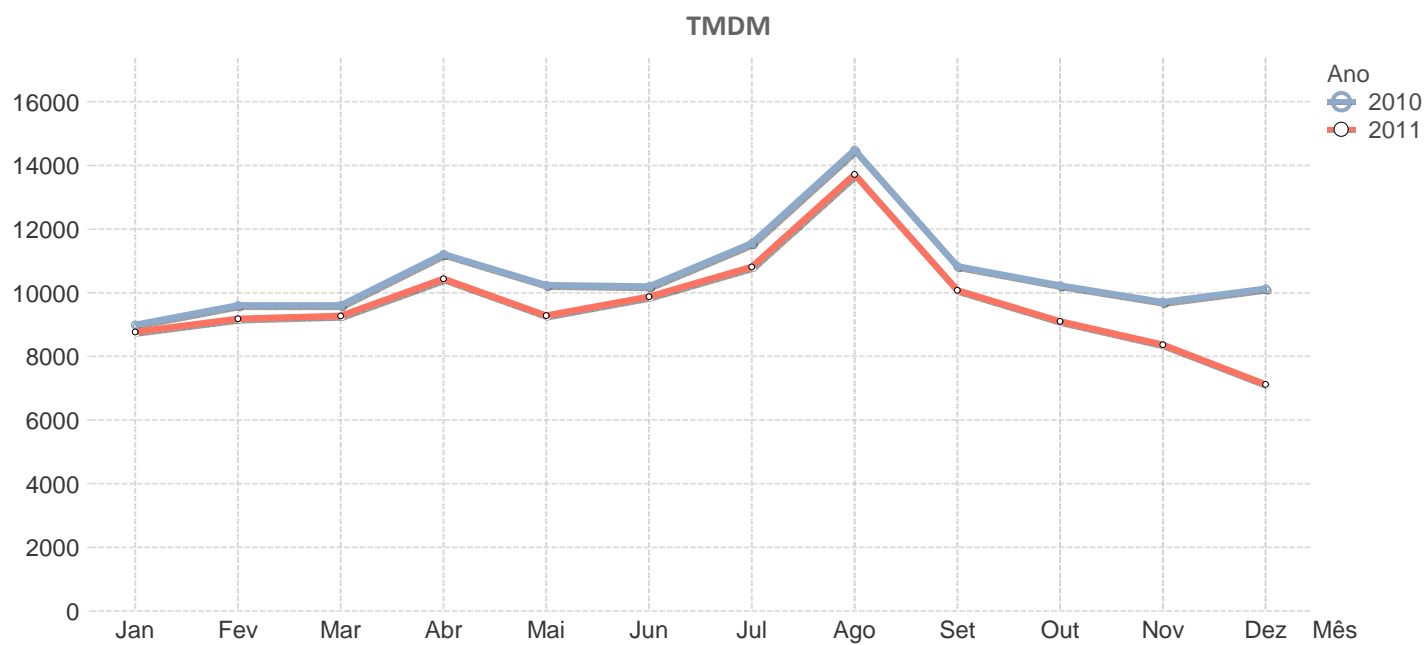
2

Tráfego Médio Diário Mensal por Concessão

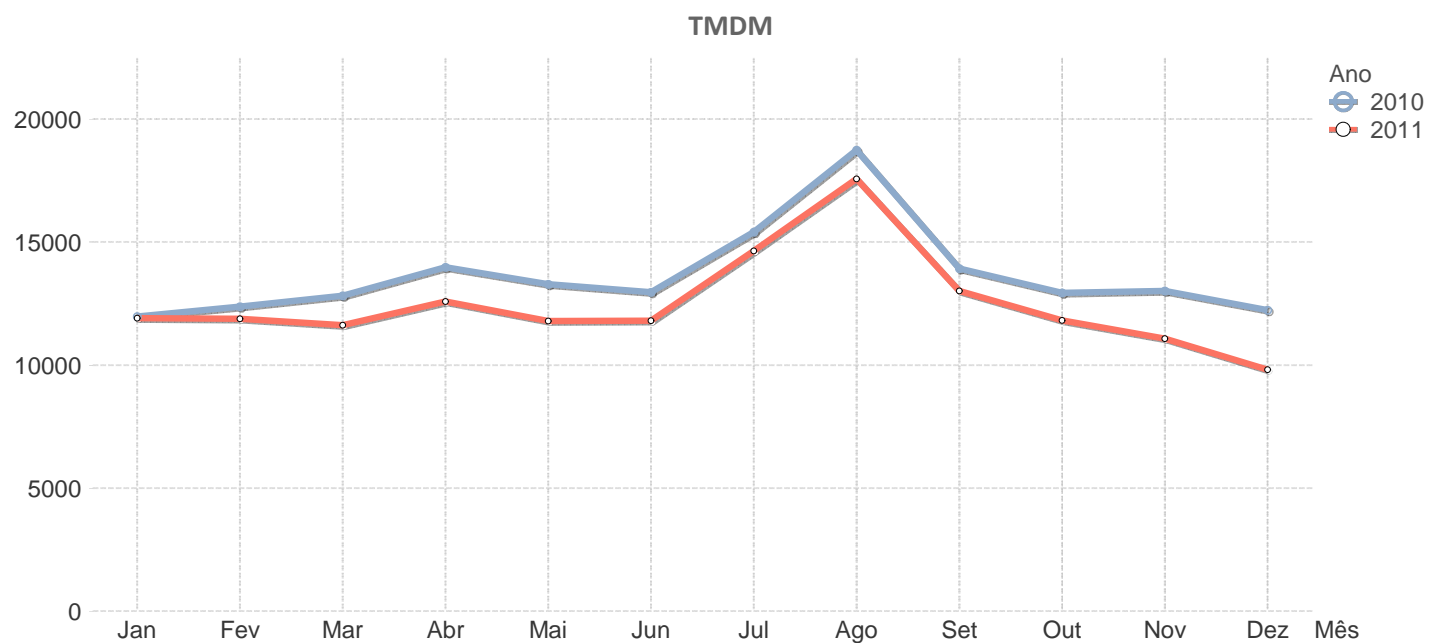
Algarve																
	A	2010			2011											
Estrada	M	Out	Nov	Dez	Jan	Fev	Mar	Abr	Mai	Jun	Jul	Ago	Set	Out	Nov	Dez
A22		16.182	13.444	12.732	12.055	13.097	13.516	16.217	14.794	17.607	22.928	29.021	17.831	14.106	11.191	6.482
Média Ponderada		16.182	13.444	12.732	12.055	13.097	13.516	16.217	14.794	17.607	22.928	29.021	17.831	14.106	11.191	6.482



Beira Interior																
	A	2010			2011											
Estrada	M	Out	Nov	Dez	Jan	Fev	Mar	Abr	Mai	Jun	Jul	Ago	Set	Out	Nov	Dez
A23		10.225	9.702	10.127	8.772	9.182	9.268	10.438	9.286	9.873	10.806	13.714	10.075	9.105	8.371	7.116
Média Ponderada		10.225	9.702	10.127	8.772	9.182	9.268	10.438	9.286	9.873	10.806	13.714	10.075	9.105	8.371	7.116

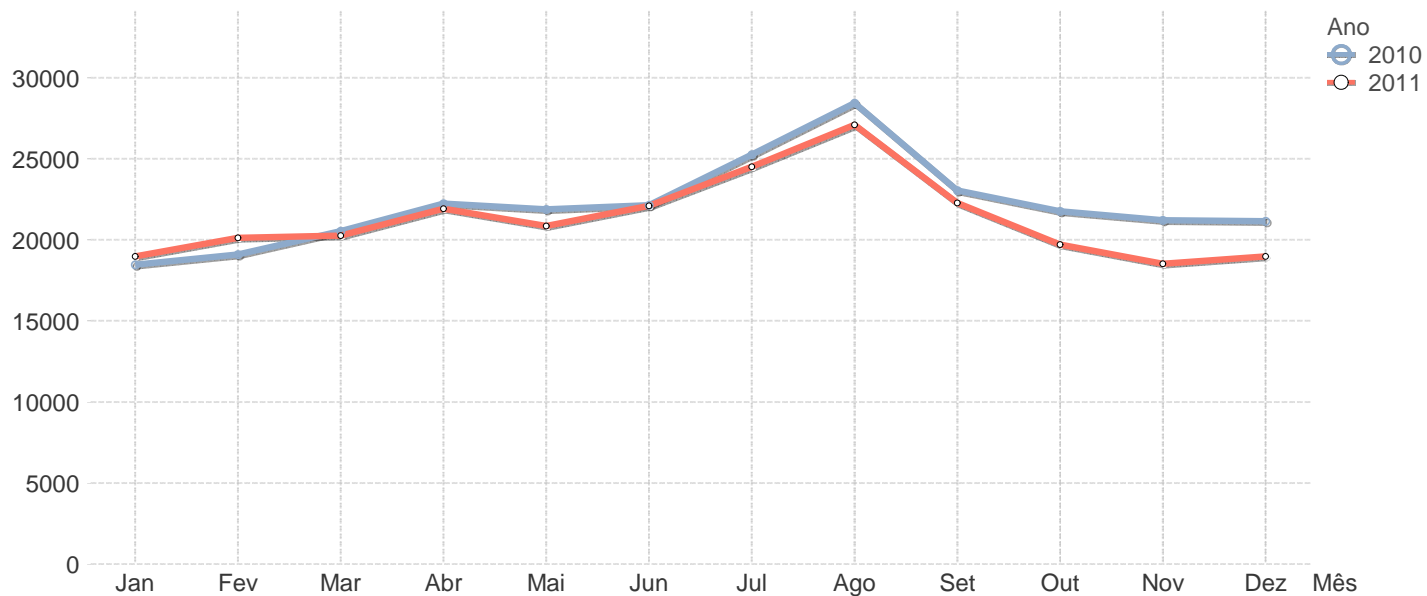


Beiras Litoral e Alta																
	A	2010			2011											
Estrada	M	Out	Nov	Dez	Jan	Fev	Mar	Abr	Mai	Jun	Jul	Ago	Set	Out	Nov	Dez
A25		12.933	13.019	12.229	11.901	11.879	11.616	12.580	11.794	11.796	14.642	17.562	13.015	11.812	11.068	9.814
Média Ponderada		12.933	13.019	12.229	11.901	11.879	11.616	12.580	11.794	11.796	14.642	17.562	13.015	11.812	11.068	9.814

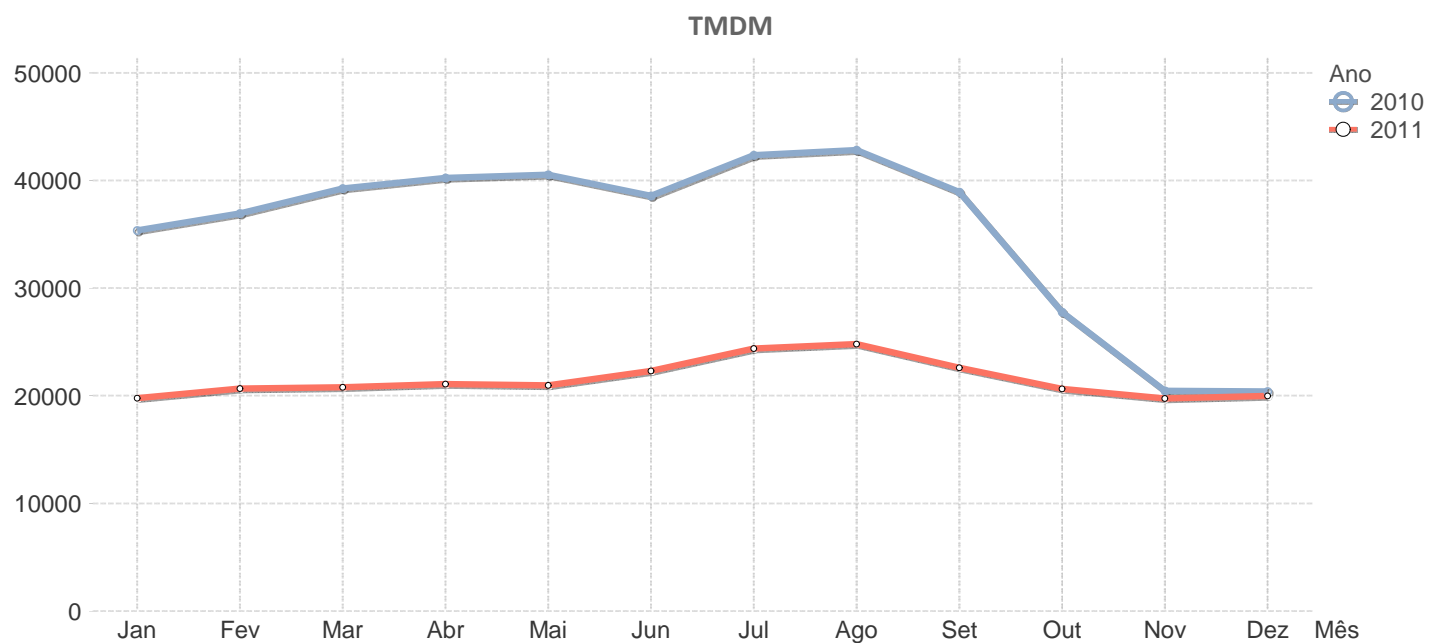


Brisa																
Estrada	A M	2010			2011											
		Out	Nov	Dez	Jan	Fev	Mar	Abr	Mai	Jun	Jul	Ago	Set	Out	Nov	Dez
A1		35.653	35.220	34.814	30.650	32.831	32.906	36.114	34.330	34.962	38.058	43.202	36.300	32.717	30.606	31.505
A2		16.175	14.726	15.178	13.450	14.038	14.786	18.288	15.736	20.150	24.962	29.780	18.811	14.409	12.903	13.665
A3		22.335	22.045	21.711	20.014	21.176	21.123	21.768	21.597	21.628	23.234	24.173	22.546	21.004	20.371	20.233
A4		28.058	28.900	28.773	26.620	28.003	27.608	28.133	27.774	27.980	28.999	29.580	28.287	27.033	25.844	26.655
A5		95.984	95.376	93.961	90.777	95.392	93.747	83.058	92.853	89.609	90.009	77.304	89.761	86.507	84.910	84.463
A6		5.258	4.713	5.122	4.097	4.372	4.394	5.337	4.601	4.872	5.605	6.601	5.242	4.459	4.073	4.516
A9		26.176	26.930	25.714	23.813	25.470	24.989	23.089	21.836	20.761	20.181	17.604	20.146	19.303	19.628	18.283
A10		6.904	6.832	6.772	5.986	6.017	6.439	6.569	6.717	6.868	6.966	7.209	6.605	6.305	5.949	5.752
A12		20.149	19.337	19.542	17.624	18.607	18.671	19.645	19.419	21.701	23.346	23.174	19.979	18.113	17.027	17.171
A13		3.890	3.512	3.466	2.998	3.094	3.407	4.687	3.548	5.118	6.852	10.147	4.936	3.201	2.776	2.889
A14		7.840	7.482	7.734	7.233	7.382	7.310	7.783	7.790	8.304	9.616	10.864	8.441	6.882	6.248	6.372
CSB		23.946	23.401	21.899	22.369	24.777	23.769	21.767	21.344	21.094	25.132	24.271	24.915	24.043	24.049	23.989
Média Ponderada		21.756	21.206	21.143	18.984	20.122	20.261	21.921	20.853	22.102	24.507	27.101	22.282	19.710	18.527	18.977

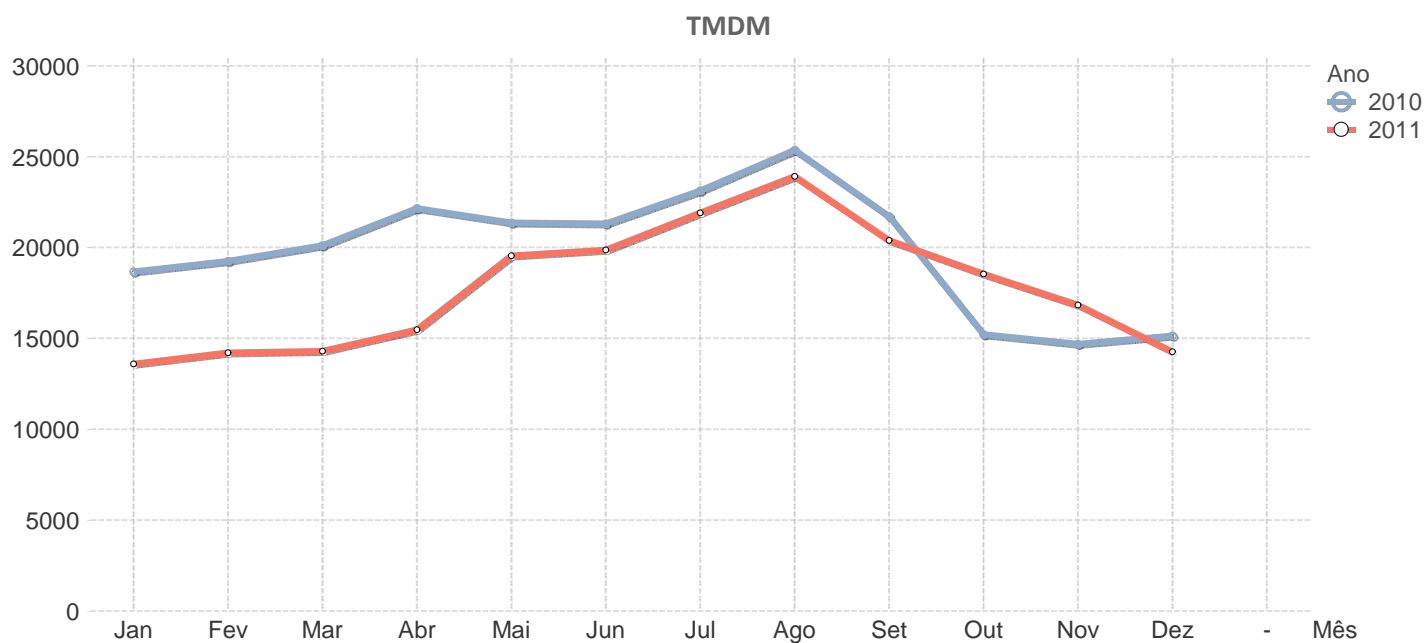
TMDM



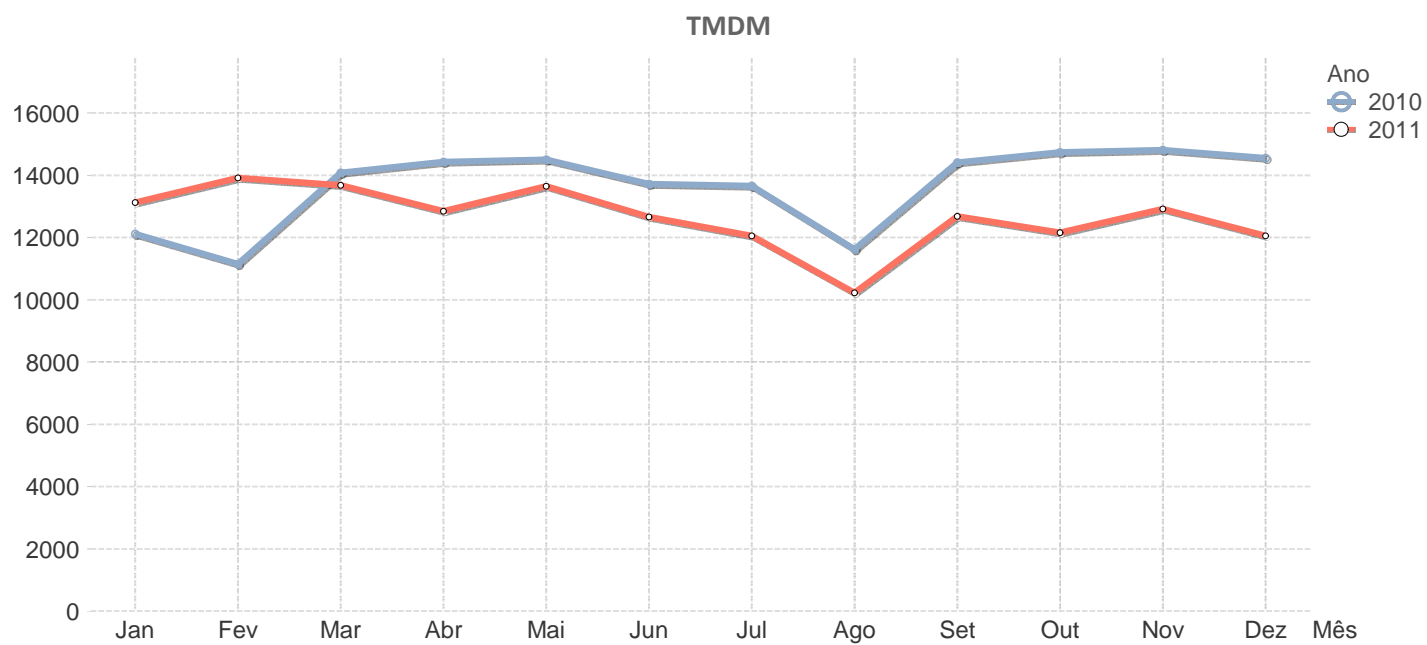
Costa Prata																
	A	2010			2011											
Estrada	M	Out	Nov	Dez	Jan	Fev	Mar	Abr	Mai	Jun	Jul	Ago	Set	Out	Nov	Dez
A17		13.801	9.979	9.997	9.054	9.628	9.782	10.675	10.532	11.027	12.388	14.208	11.042	9.961	9.248	9.296
A25		22.170	19.544	20.866	20.168	21.016	20.400	20.802	20.121	23.157	26.317	28.722	23.344	21.066	18.889	18.752
A29		32.625	22.198	21.870	21.518	22.544	22.935	23.113	22.919	24.074	25.960	25.299	24.656	22.622	22.191	22.573
A44		85.829	70.843	65.861	63.203	64.490	65.506	63.105	67.234	66.609	69.081	63.413	65.590	60.351	59.959	61.510
Média Ponderada		27.786	20.462	20.413	19.764	20.654	20.790	21.095	20.959	22.307	24.370	24.788	22.613	20.637	19.758	19.989



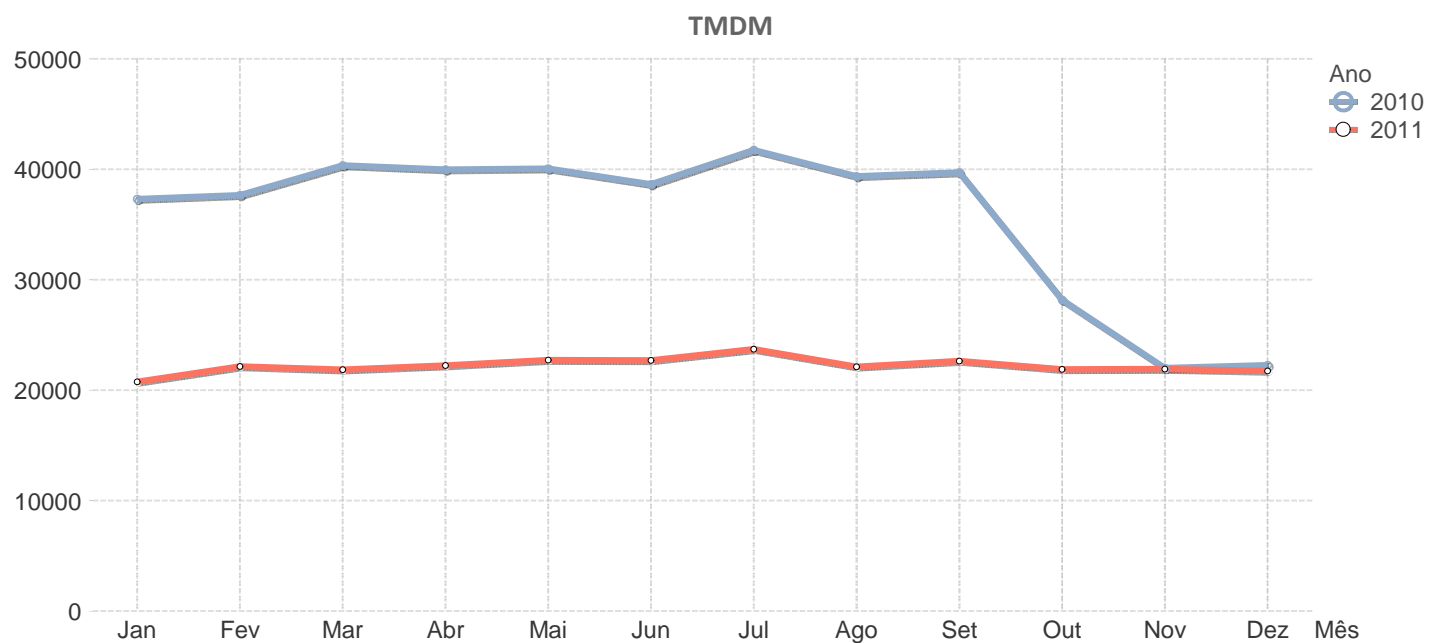
Estradas de Portugal																
Estrada	A M	2010			2011											
		Out	Nov	Dez	Jan	Fev	Mar	Abr	Mai	Jun	Jul	Ago	Set	Out	Nov	Dez
A3		10.333	9.752	10.214	10.008	9.415	10.067	11.264	10.405	9.381	11.312	12.774	10.570	10.045	9.482	9.930
A4																
A8																
A13																
A19																
A21		9.013	8.681	8.748	8.326	8.803	8.886	9.196								
A22		7.985	7.042	7.259	8.098	9.418	9.700	11.080	11.538	12.127	15.517	17.982	12.820	9.926	8.128	9.275
A23		24.905	24.205	25.147	21.576	22.617	22.524	24.688	23.378	24.078	26.011	28.130	24.384	22.258	20.207	16.226
Média Ponderada		15.223	14.691	15.148	13.603	14.209	14.302	15.481	19.544	19.860	21.919	23.926	20.391	18.545	16.838	14.260



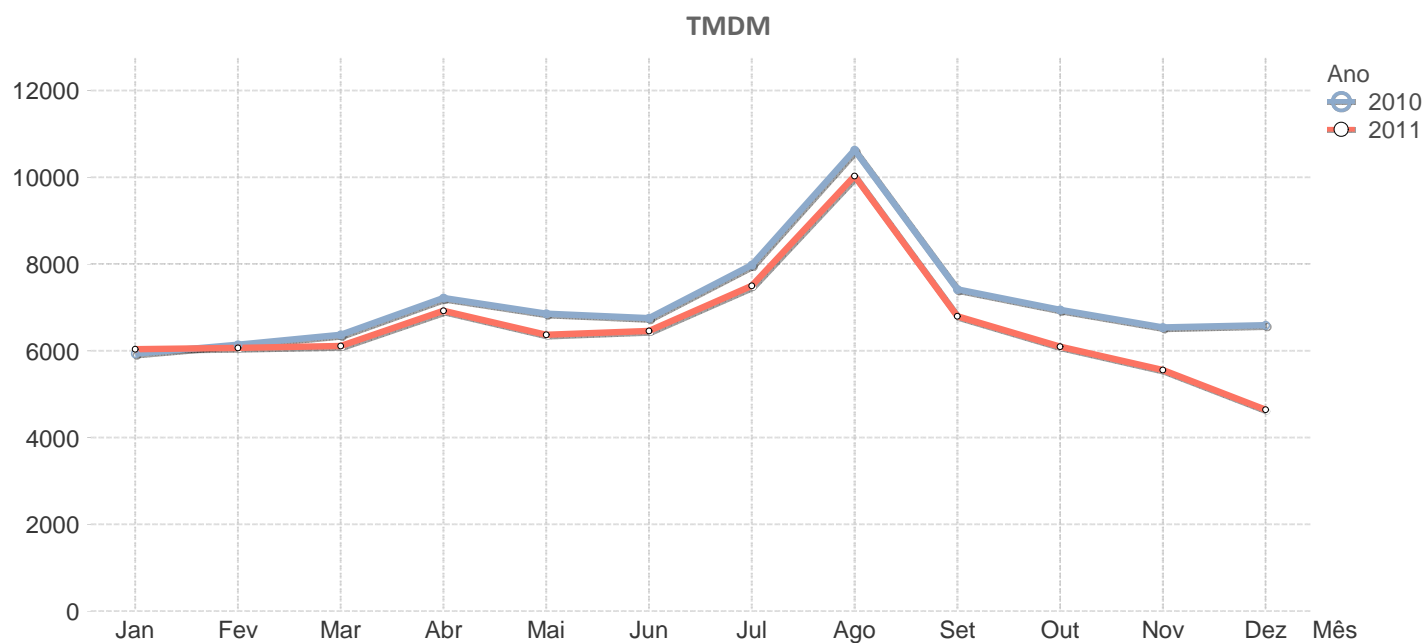
Grande Lisboa																
	A	2010			2011											
Estrada	M	Out	Nov	Dez	Jan	Fev	Mar	Abr	Mai	Jun	Jul	Ago	Set	Out	Nov	Dez
A16		14.741	14.809	14.552	13.120	13.912	13.680	12.841	13.647	12.662	12.048	10.222	12.678	12.152	12.920	12.050
Média Ponderada		14.741	14.809	14.552	13.120	13.912	13.680	12.841	13.647	12.662	12.048	10.222	12.678	12.152	12.920	12.050



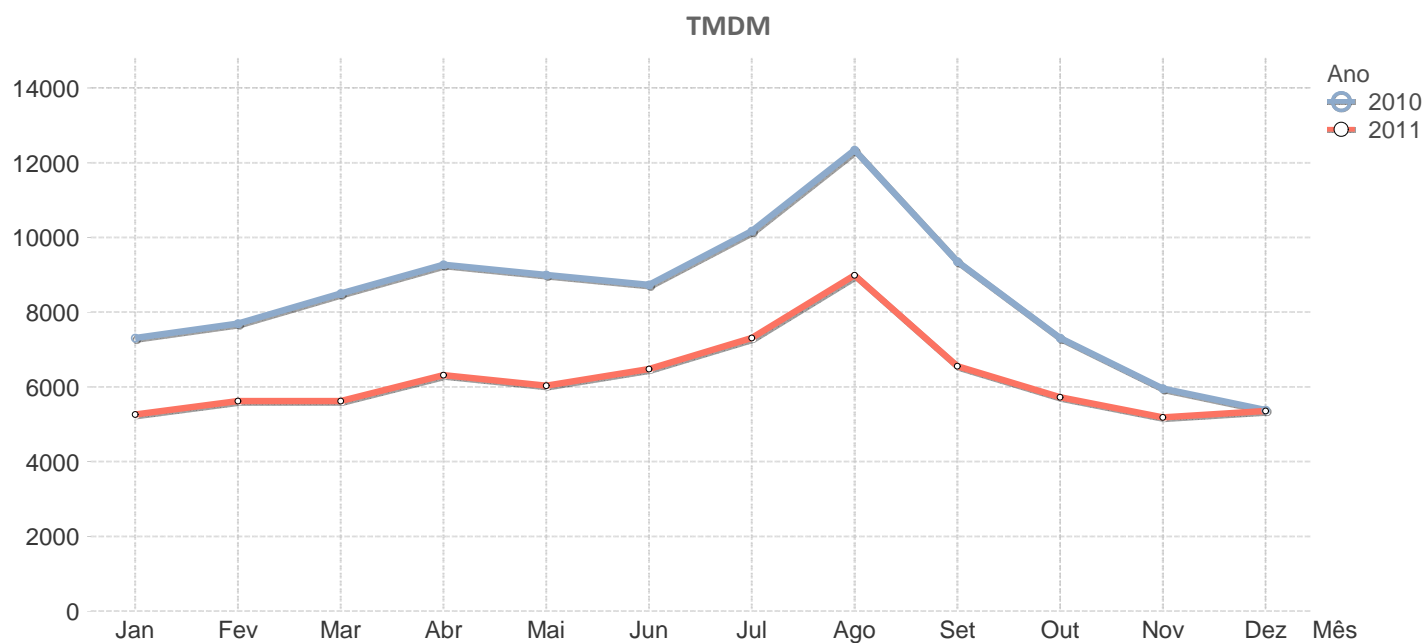
Grande Porto																
	A	2010			2011											
Estrada	M	Out	Nov	Dez	Jan	Fev	Mar	Abr	Mai	Jun	Jul	Ago	Set	Out	Nov	Dez
A4		44.417	38.031	38.734	35.790	38.258	37.681	37.843	39.369	39.238	39.657	35.417	37.972	37.286	37.586	37.401
A41		30.475	22.823	23.185	21.556	22.848	22.530	23.256	23.466	23.678	25.171	24.062	23.705	22.890	22.670	22.784
A42		17.378	12.814	12.731	12.126	13.071	12.877	12.995	13.313	13.068	13.811	12.928	13.368	12.778	13.039	12.625
VRI		33.656	29.152	29.505	27.188	29.207	29.194	29.292	30.366	29.958	30.762	28.610	30.387	28.643	28.560	27.754
Média Ponderada		28.170	22.000	22.257	20.748	22.143	21.844	22.227	22.734	22.693	23.707	22.120	22.632	21.869	21.914	21.740



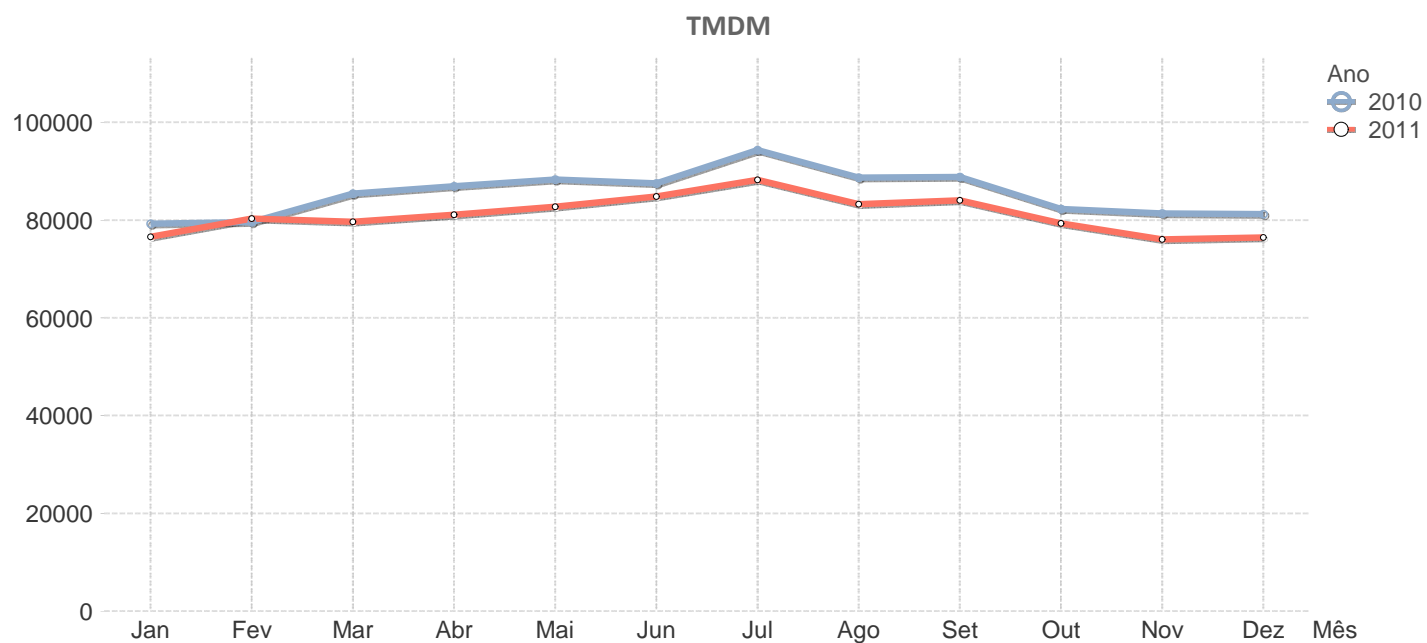
Interior Norte																
	A	2010			2011											
Estrada	M	Out	Nov	Dez	Jan	Fev	Mar	Abr	Mai	Jun	Jul	Ago	Set	Out	Nov	Dez
A24		6.946	6.537	6.593	6.038	6.066	6.108	6.925	6.369	6.457	7.500	10.026	6.798	6.096	5.559	4.641
Média Ponderada		6.946	6.537	6.593	6.038	6.066	6.108	6.925	6.369	6.457	7.500	10.026	6.798	6.096	5.559	4.641



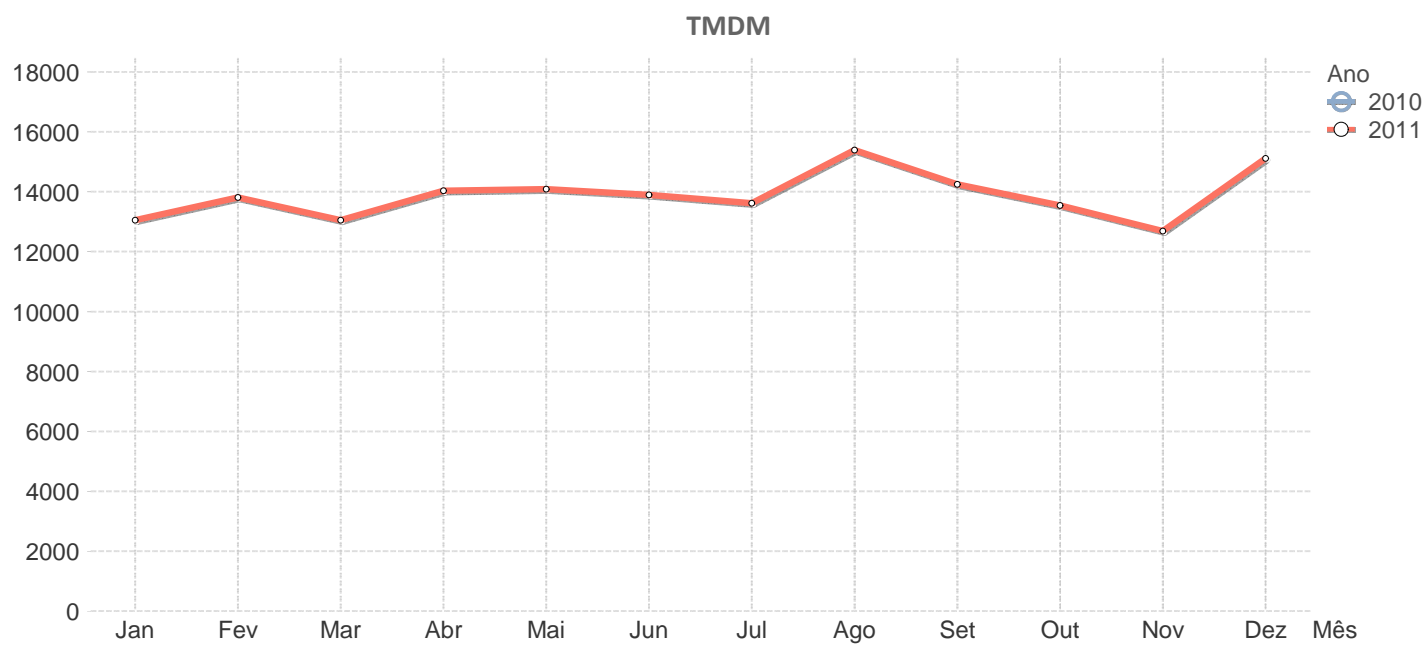
Litoral Centro																
	A	2010			2011											
Estrada	M	Out	Nov	Dez	Jan	Fev	Mar	Abr	Mai	Jun	Jul	Ago	Set	Out	Nov	Dez
A17		7.312	5.955	5.383	5.261	5.617	5.621	6.314	6.029	6.474	7.310	8.986	6.553	5.720	5.186	5.359
Média Ponderada		7.312	5.955	5.383	5.261	5.617	5.621	6.314	6.029	6.474	7.310	8.986	6.553	5.720	5.186	5.359



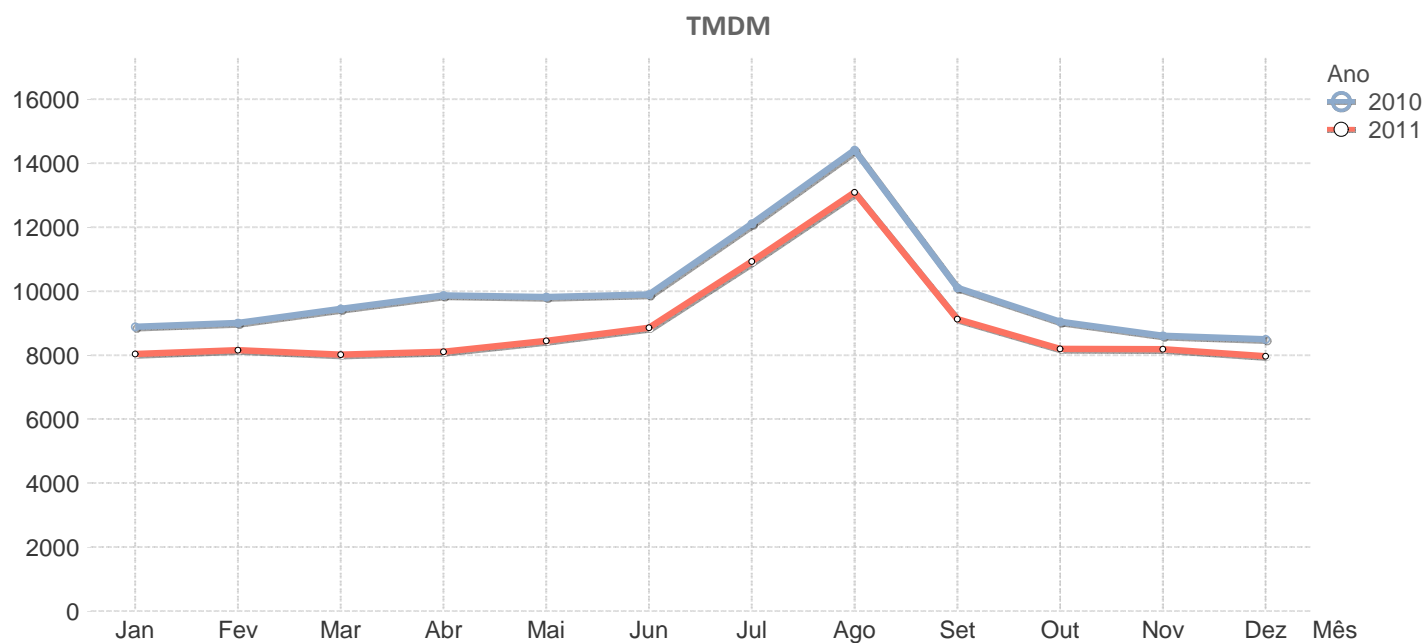
Lusoponte																
	A	2010			2011											
Estrada	M	Out	Nov	Dez	Jan	Fev	Mar	Abr	Mai	Jun	Jul	Ago	Set	Out	Nov	Dez
A2		140.571	139.774	137.032	133.727	139.670	138.195	142.345	146.889	150.814	156.047	148.737	151.127	143.018	133.619	135.075
A12		62.809	61.919	62.667	57.514	60.550	60.118	60.640	61.374	62.849	65.622	61.393	61.708	58.059	56.864	56.935
Média Ponderada		82.250	81.383	81.258	76.567	80.330	79.637	81.066	82.753	84.840	88.228	83.229	84.063	79.299	76.053	76.470



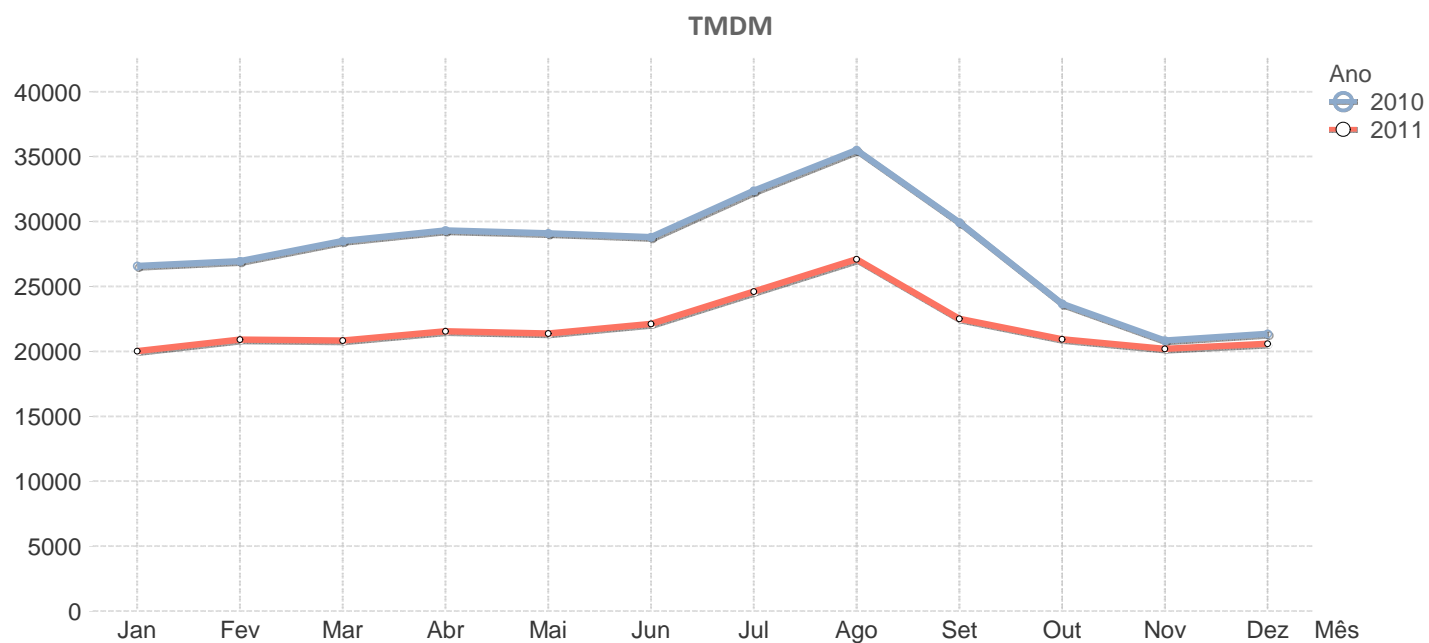
Março																
	A	2010			2011											
Estrada	M	Out	Nov	Dez	Jan	Fev	Mar	Abr	Mai	Jun	Jul	Ago	Set	Out	Nov	Dez
A4					13.049	13.812	13.053	14.039	14.091	13.894	13.618	15.394	14.252	13.543	12.691	15.117
Média Ponderada					13.049	13.812	13.053	14.039	14.091	13.894	13.618	15.394	14.252	13.543	12.691	15.117



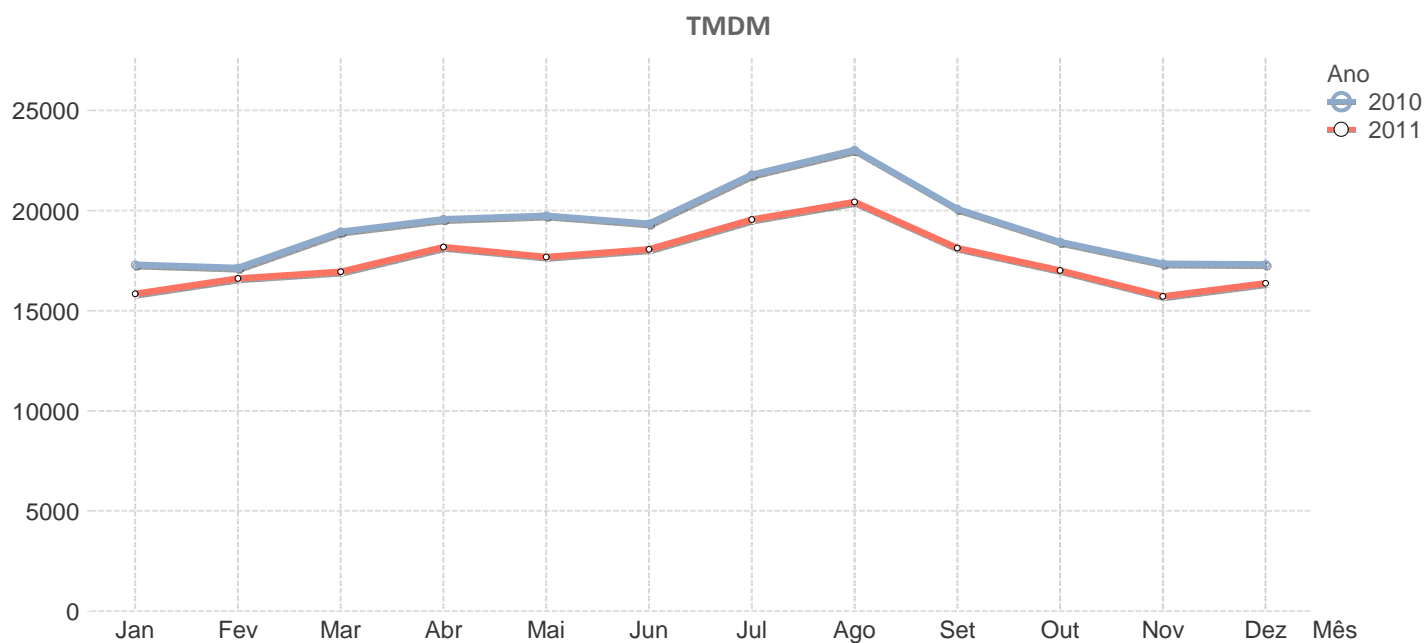
Norte																
	A	2010			2011											
Estrada	M	Out	Nov	Dez	Jan	Fev	Mar	Abr	Mai	Jun	Jul	Ago	Set	Out	Nov	Dez
A7		8.635	8.377	8.354	7.764	7.781	7.679	7.780	8.011	8.520	11.028	13.966	8.941	7.902	7.754	7.655
A11		9.620	8.963	8.723	8.455	8.706	8.531	8.631	9.087	9.366	10.813	11.875	9.422	8.642	8.828	8.409
A42		10.833	7.890	7.660	7.575	7.947	7.646	6.027	7.935	7.706	8.736	8.483	7.639	7.717	8.578	8.158
Média Ponderada		9.046	8.609	8.498	8.041	8.154	8.021	8.110	8.442	8.854	10.926	13.088	9.125	8.198	8.191	7.962



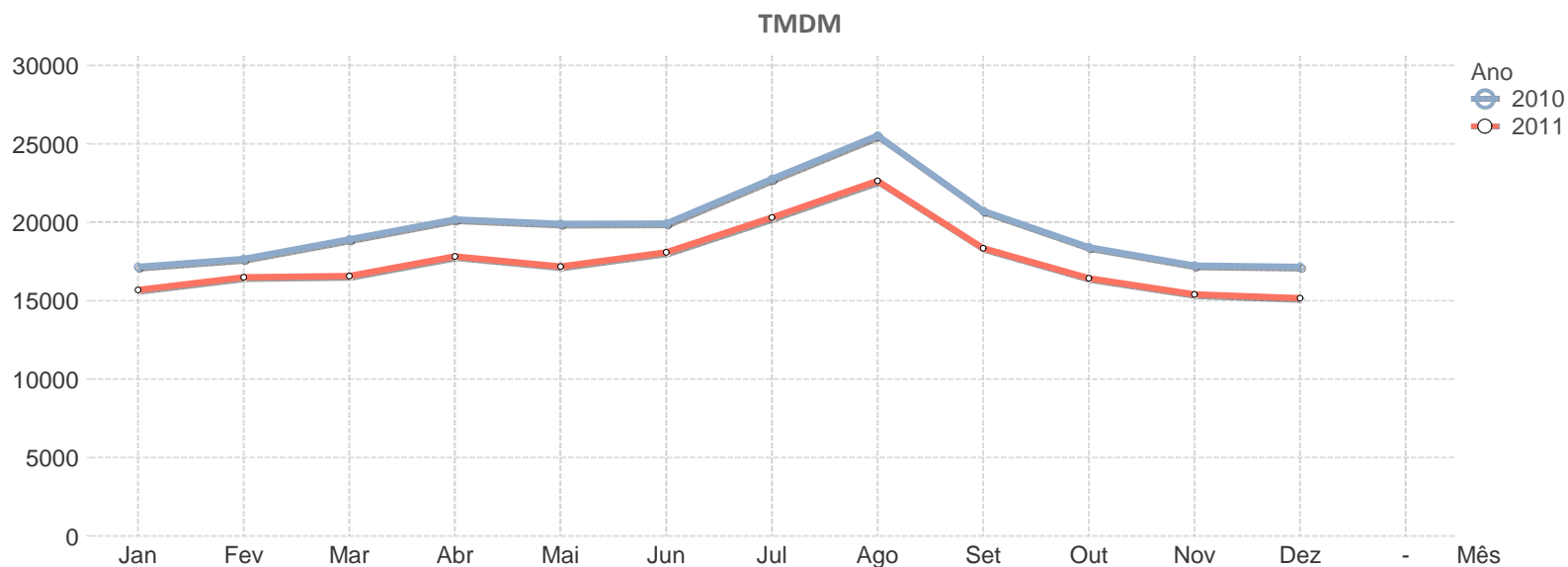
Norte Litoral																
	A	2010			2011											
Estrada	M	Out	Nov	Dez	Jan	Fev	Mar	Abr	Mai	Jun	Jul	Ago	Set	Out	Nov	Dez
A27		8.939	8.386	8.443	8.126	8.235	8.079	8.263	8.329	8.750	9.698	12.263	9.064	8.057	7.665	7.753
A28		27.761	24.303	24.942	23.346	24.439	24.387	25.242	25.015	25.844	28.766	31.223	26.264	24.527	23.678	24.156
Média Ponderada		23.657	20.833	21.345	20.028	20.907	20.832	21.540	21.377	22.117	24.609	27.090	22.514	20.936	20.188	20.580



Oeste																
	A	2010			2011											
Estrada	M	Out	Nov	Dez	Jan	Fev	Mar	Abr	Mai	Jun	Jul	Ago	Set	Out	Nov	Dez
A8		22.537	21.164	21.167	19.409	20.363	20.776	22.184	21.673	21.930	23.646	24.585	22.169	20.825	19.284	20.172
A15		5.194	5.029	4.880	4.376	4.494	4.613	5.275	4.835	5.606	6.326	7.017	5.085	4.745	4.186	4.143
Média Ponderada		18.433	17.346	17.313	15.852	16.608	16.951	18.183	17.689	18.067	19.548	20.428	18.127	17.020	15.711	16.379



Concessão	Ano Mês	2010			2011											
		Out	Nov	Dez	Jan	Fev	Mar	Abr	Mai	Jun	Jul	Ago	Set	Out	Nov	Dez
Algarve		16.182	13.444	12.732	12.055	13.097	13.516	16.217	14.794	17.607	22.928	29.021	17.831	14.106	11.191	6.482
Beira Interior		10.225	9.702	10.127	8.772	9.182	9.268	10.438	9.286	9.873	10.806	13.714	10.075	9.105	8.371	7.116
Beiras Litoral e Alta		12.933	13.019	12.229	11.901	11.879	11.616	12.580	11.794	11.796	14.642	17.562	13.015	11.812	11.068	9.814
Brisa		21.756	21.206	21.143	18.984	20.122	20.261	21.921	20.853	22.102	24.507	27.101	22.282	19.710	18.527	18.977
Costa Prata		27.786	20.462	20.413	19.764	20.654	20.790	21.095	20.959	22.307	24.370	24.788	22.613	20.637	19.758	19.989
Estradas de Portugal		15.223	14.691	15.148	13.603	14.209	14.302	15.481	19.544	19.860	21.919	23.926	20.391	18.545	16.838	14.260
Grande Lisboa		14.741	14.809	14.552	13.120	13.912	13.680	12.841	13.647	12.662	12.048	10.222	12.678	12.152	12.920	12.050
Grande Porto		28.170	22.000	22.257	20.748	22.143	21.844	22.227	22.734	22.693	23.707	22.120	22.632	21.869	21.914	21.740
Interior Norte		6.946	6.537	6.593	6.038	6.066	6.108	6.925	6.369	6.457	7.500	10.026	6.798	6.096	5.559	4.641
Litoral Centro		7.312	5.955	5.383	5.261	5.617	5.621	6.314	6.029	6.474	7.310	8.986	6.553	5.720	5.186	5.359
Lusoponte		82.250	81.383	81.258	76.567	80.330	79.637	81.066	82.753	84.840	88.228	83.229	84.063	79.299	76.053	76.470
Marão					13.049	13.812	13.053	14.039	14.091	13.894	13.618	15.394	14.252	13.543	12.691	15.117
Norte		9.046	8.609	8.498	8.041	8.154	8.021	8.110	8.442	8.854	10.926	13.088	9.125	8.198	8.191	7.962
Norte Litoral		23.657	20.833	21.345	20.028	20.907	20.832	21.540	21.377	22.117	24.609	27.090	22.514	20.936	20.188	20.580
Oeste		18.433	17.346	17.313	15.852	16.608	16.951	18.183	17.689	18.067	19.548	20.428	18.127	17.020	15.711	16.379
Média Ponderada		18.401	17.230	17.148	15.683	16.488	16.564	17.823	17.168	18.087	20.290	22.644	18.351	16.428	15.397	15.154

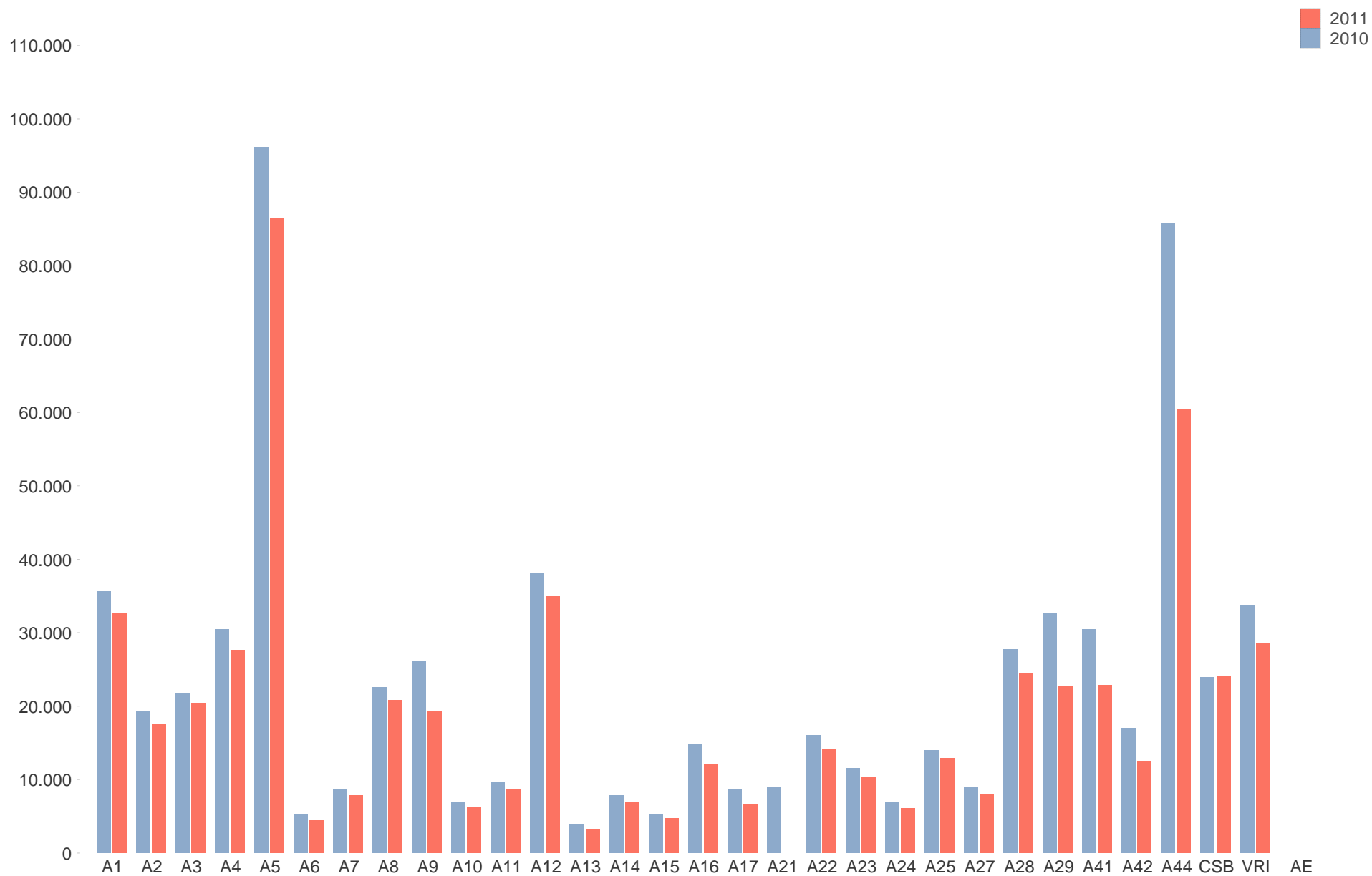


3

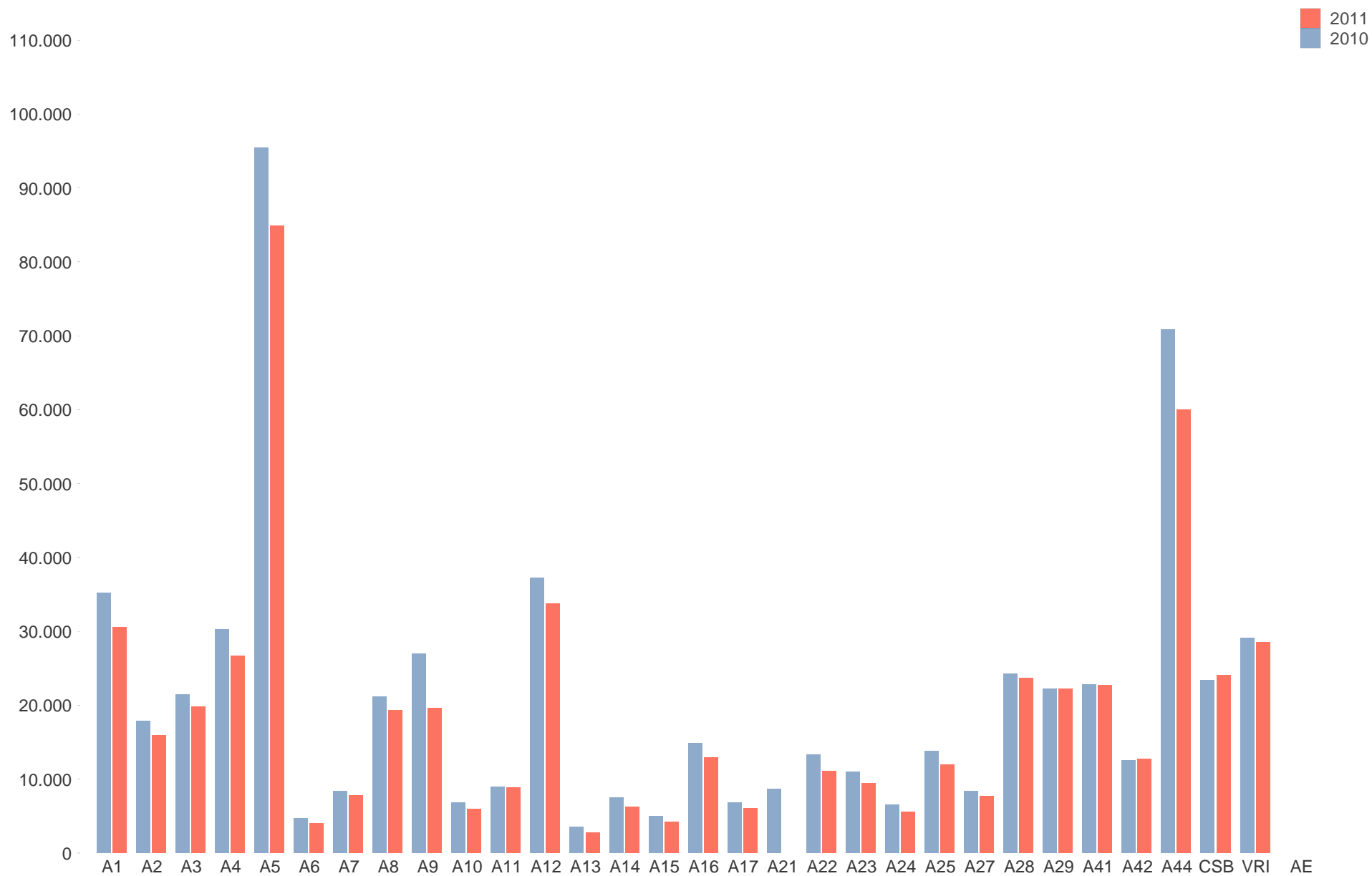
Variação do Tráfego Médio Diário na Rede Nacional de Auto-Estradas

Mês	Out				Nov				Dez			
	2010	2011	Var.		2010	2011	Var.		2010	2011	Var.	
AE												
A1	35.653	32.717	-8,2%	↓	35.220	30.606	-13,1%	↓	34.814	31.505	-9,5%	↓
A2	19.275	17.614	-8,6%	↓	17.842	15.911	-10,8%	↓	18.215	16.690	-8,4%	↓
A3	21.745	20.466	-5,9%	↓	21.441	19.836	-7,5%	↓	21.147	19.727	-6,7%	↓
A4	30.461	27.621	-9,3%	↓	30.242	26.657	-11,9%	↓	30.236	27.429	-9,3%	↓
A5	95.984	86.507	-9,9%	↓	95.376	84.910	-11,0%	↓	93.961	84.463	-10,1%	↓
A6	5.258	4.459	-15,2%	↓	4.713	4.073	-13,6%	↓	5.122	4.516	-11,8%	↓
A7	8.635	7.902	-8,5%	↓	8.377	7.754	-7,4%	↓	8.354	7.655	-8,4%	↓
A8	22.537	20.825	-7,6%	↓	21.164	19.284	-8,9%	↓	21.167	20.172	-4,7%	↓
A9	26.176	19.303	-26,3%	↓	26.930	19.628	-27,1%	↓	25.714	18.283	-28,9%	↓
A10	6.904	6.305	-8,7%	↓	6.832	5.949	-12,9%	↓	6.772	5.752	-15,1%	↓
A11	9.620	8.642	-10,2%	↓	8.963	8.828	-1,5%	↓	8.723	8.409	-3,6%	↓
A12	38.090	34.913	-8,3%	↓	37.245	33.781	-9,3%	↓	37.679	33.895	-10,0%	↓
A13	3.890	3.201	-17,7%	↓	3.512	2.776	-21,0%	↓	3.466	2.889	-16,6%	↓
A14	7.840	6.882	-12,2%	↓	7.482	6.248	-16,5%	↓	7.734	6.372	-17,6%	↓
A15	5.194	4.745	-8,6%	↓	5.029	4.186	-16,8%	↓	4.880	4.143	-15,1%	↓
A16	14.741	12.152	-17,6%	↓	14.809	12.920	-12,8%	↓	14.552	12.050	-17,2%	↓
A17	8.673	6.610	-23,8%	↓	6.799	6.038	-11,2%	↓	6.351	6.185	-2,6%	↓
A21	9.013	-	-	-	8.681	-	-	-	8.748	-	-	-
A22	16.043	14.037	-12,5%	↓	13.336	11.140	-16,5%	↓	12.639	6.528	-48,4%	↓
A23	11.556	10.298	-10,9%	↓	11.017	9.444	-14,3%	↓	11.489	7.942	-30,9%	↓
A24	6.946	6.096	-12,2%	↓	6.537	5.559	-15,0%	↓	6.593	4.641	-29,6%	↓
A25	14.015	12.896	-8,0%	↓	13.784	11.985	-13,1%	↓	13.241	10.861	-18,0%	↓
A27	8.939	8.057	-9,9%	↓	8.386	7.665	-8,6%	↓	8.443	7.753	-8,2%	↓
A28	27.761	24.527	-11,6%	↓	24.303	23.678	-2,6%	↓	24.942	24.156	-3,2%	↓
A29	32.625	22.622	-30,7%	↓	22.198	22.191	-0,0%	↓	21.870	22.573	3,2%	↑
A41	30.475	22.890	-24,9%	↓	22.823	22.670	-0,7%	↓	23.185	22.784	-1,7%	↓
A42	17.002	12.487	-26,6%	↓	12.531	12.783	2,0%	↑	12.440	12.368	-0,6%	↓
A44	85.829	60.351	-29,7%	↓	70.843	59.959	-15,4%	↓	65.861	61.510	-6,6%	↓
CSB	23.946	24.043	0,4%	↑	23.401	24.049	2,8%	↑	21.899	23.989	9,5%	↑
VRI	33.656	28.643	-14,9%	↓	29.152	28.560	-2,0%	↓	29.505	27.754	-5,9%	↓
Média Ponderada	18.401	16.428	-10,7%	↓	17.230	15.397	-10,6%	↓	17.148	15.154	-11,6%	↓

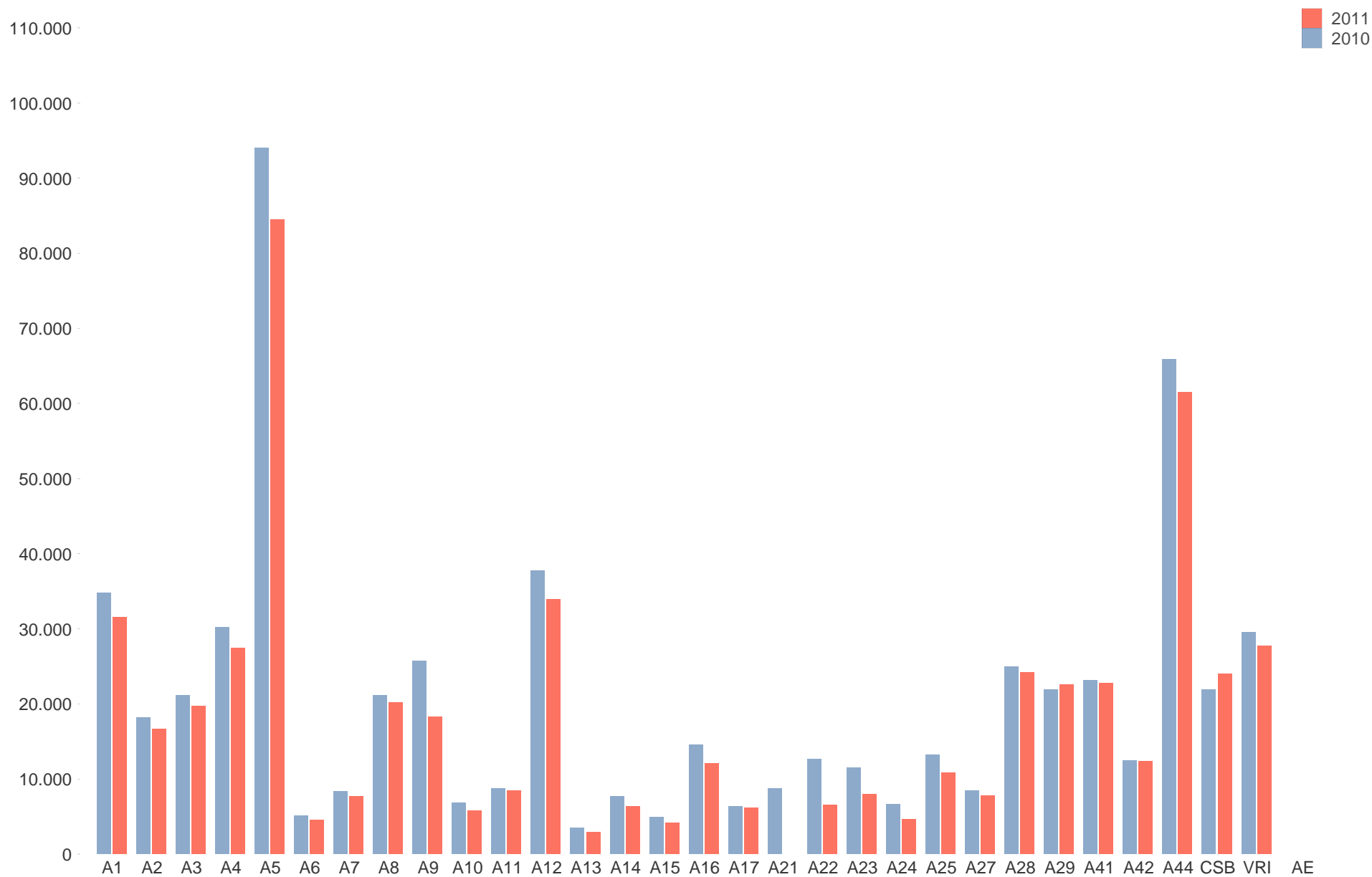
Variação do Tráfego Médio Diário por Auto-estrada em períodos homólogos - Out



Variação do Tráfego Médio Diário por Auto-estrada em períodos homólogos - Nov

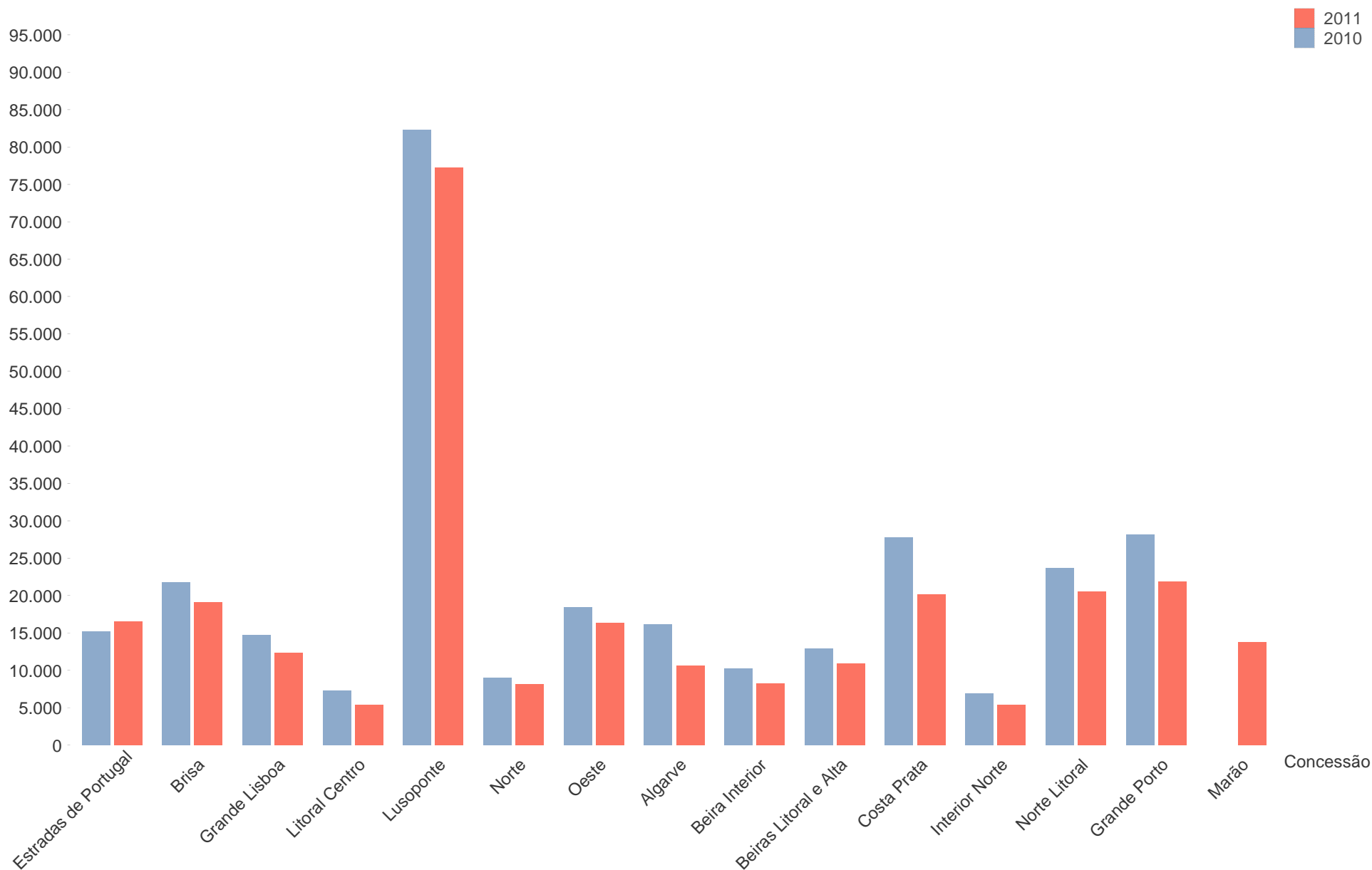


Variação do Tráfego Médio Diário por Auto-estrada em períodos homólogos - Dez

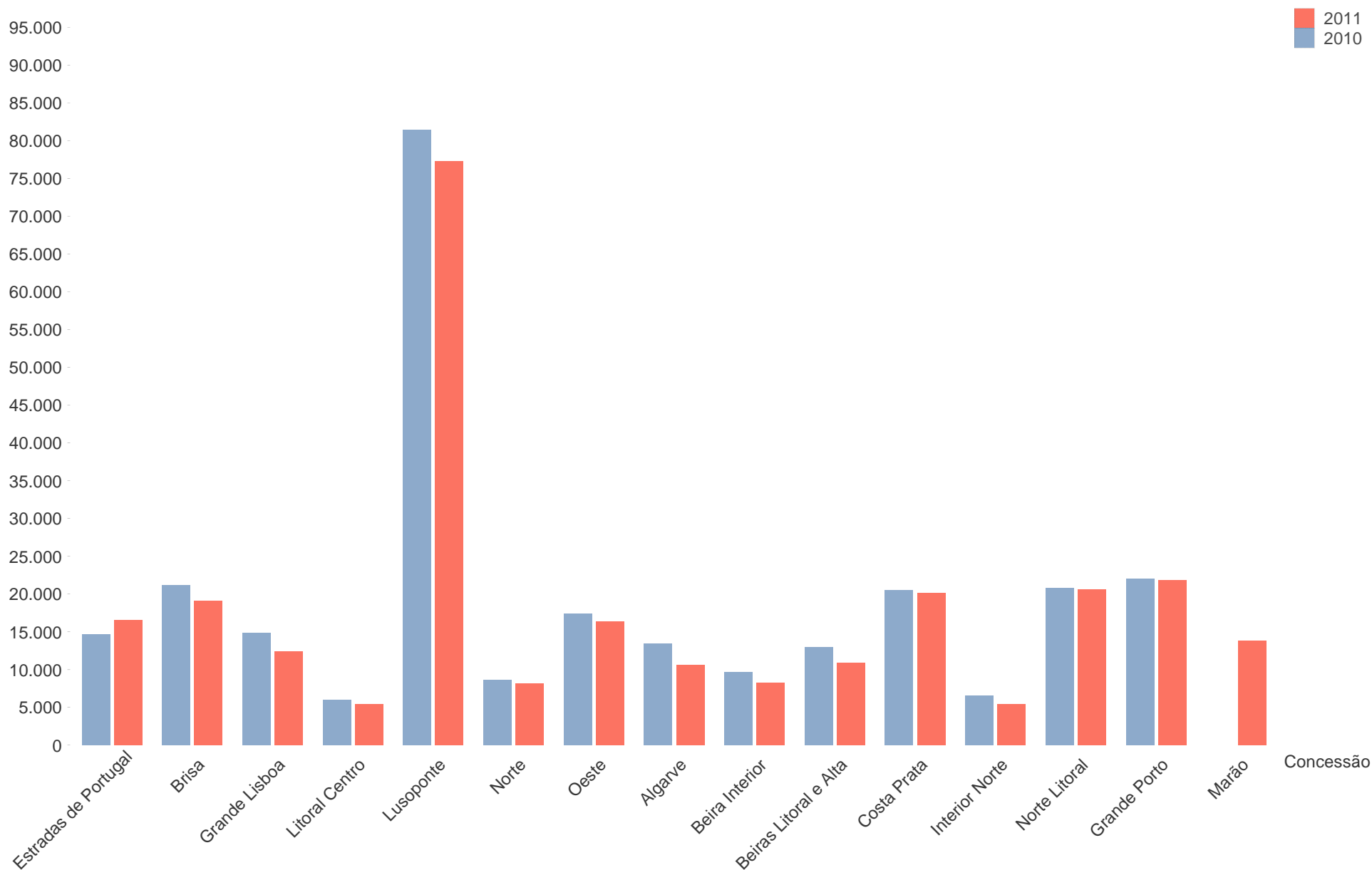


Mês	Out				Nov				Dez			
Concessão	2010	2011	Var.		2010	2011	Var.		2010	2011	Var.	
Estradas de Portugal	15.223	18.545	21,8%	↑	14.691	16.838	14,6%	↑	15.148	14.260	-5,9%	↓
Brisa	21.756	19.710	-9,4%	↓	21.206	18.527	-12,6%	↓	21.143	18.977	-10,2%	↓
Grande Lisboa	14.741	12.152	-17,6%	↓	14.809	12.920	-12,8%	↓	14.552	12.050	-17,2%	↓
Litoral Centro	7.312	5.720	-21,8%	↓	5.955	5.186	-12,9%	↓	5.383	5.359	-0,4%	↓
Lusoponte	82.250	79.299	-3,6%	↓	81.383	76.053	-6,5%	↓	81.258	76.470	-5,9%	↓
Norte	9.046	8.198	-9,4%	↓	8.609	8.191	-4,9%	↓	8.498	7.962	-6,3%	↓
Oeste	18.433	17.020	-7,7%	↓	17.346	15.711	-9,4%	↓	17.313	16.379	-5,4%	↓
Algarve	16.182	14.106	-12,8%	↓	13.444	11.191	-16,8%	↓	12.732	6.482	-49,1%	↓
Beira Interior	10.225	9.105	-11,0%	↓	9.702	8.371	-13,7%	↓	10.127	7.116	-29,7%	↓
Beiras Litoral e Alta	12.933	11.812	-8,7%	↓	13.019	11.068	-15,0%	↓	12.229	9.814	-19,7%	↓
Costa Prata	27.786	20.637	-25,7%	↓	20.462	19.758	-3,4%	↓	20.413	19.989	-2,1%	↓
Interior Norte	6.946	6.096	-12,2%	↓	6.537	5.559	-15,0%	↓	6.593	4.641	-29,6%	↓
Norte Litoral	23.657	20.936	-11,5%	↓	20.833	20.188	-3,1%	↓	21.345	20.580	-3,6%	↓
Grande Porto	28.170	21.869	-22,4%	↓	22.000	21.914	-0,4%	↓	22.257	21.740	-2,3%	↓
Marão	-	13.543	-	-	-	12.691	-	-	-	15.117	-	-
Média Ponderada	18.401	16.428	-10,7%	↓	17.230	15.397	-10,6%	↓	17.148	15.154	-11,6%	↓

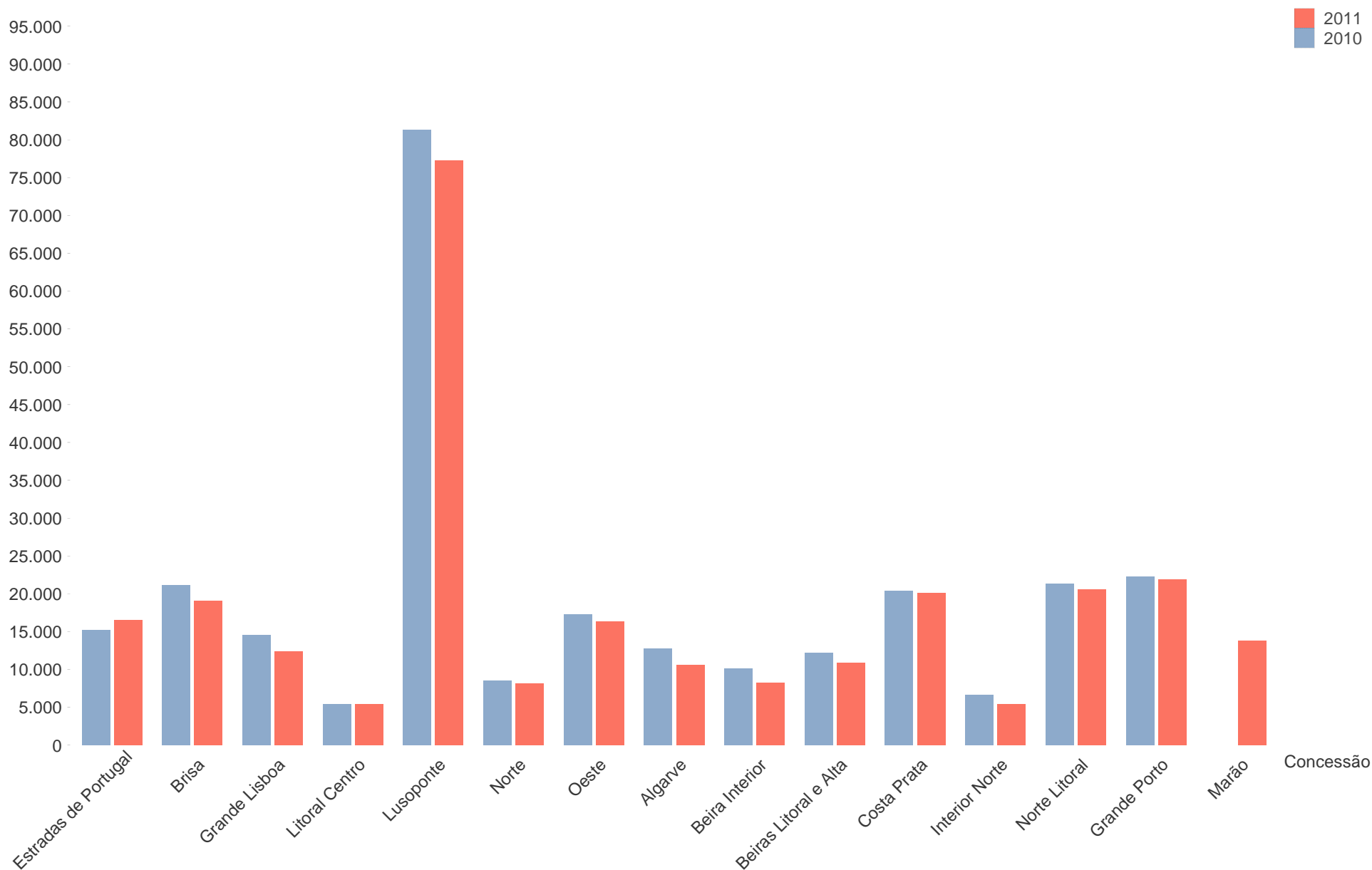
Variação do Tráfego Médio Diário por Concessão em períodos homólogos - Out



Varição do Tráfego Médio Diário por Concessão em períodos homólogos - Nov



Variação do Tráfego Médio Diário por Concessão em períodos homólogos - Dez



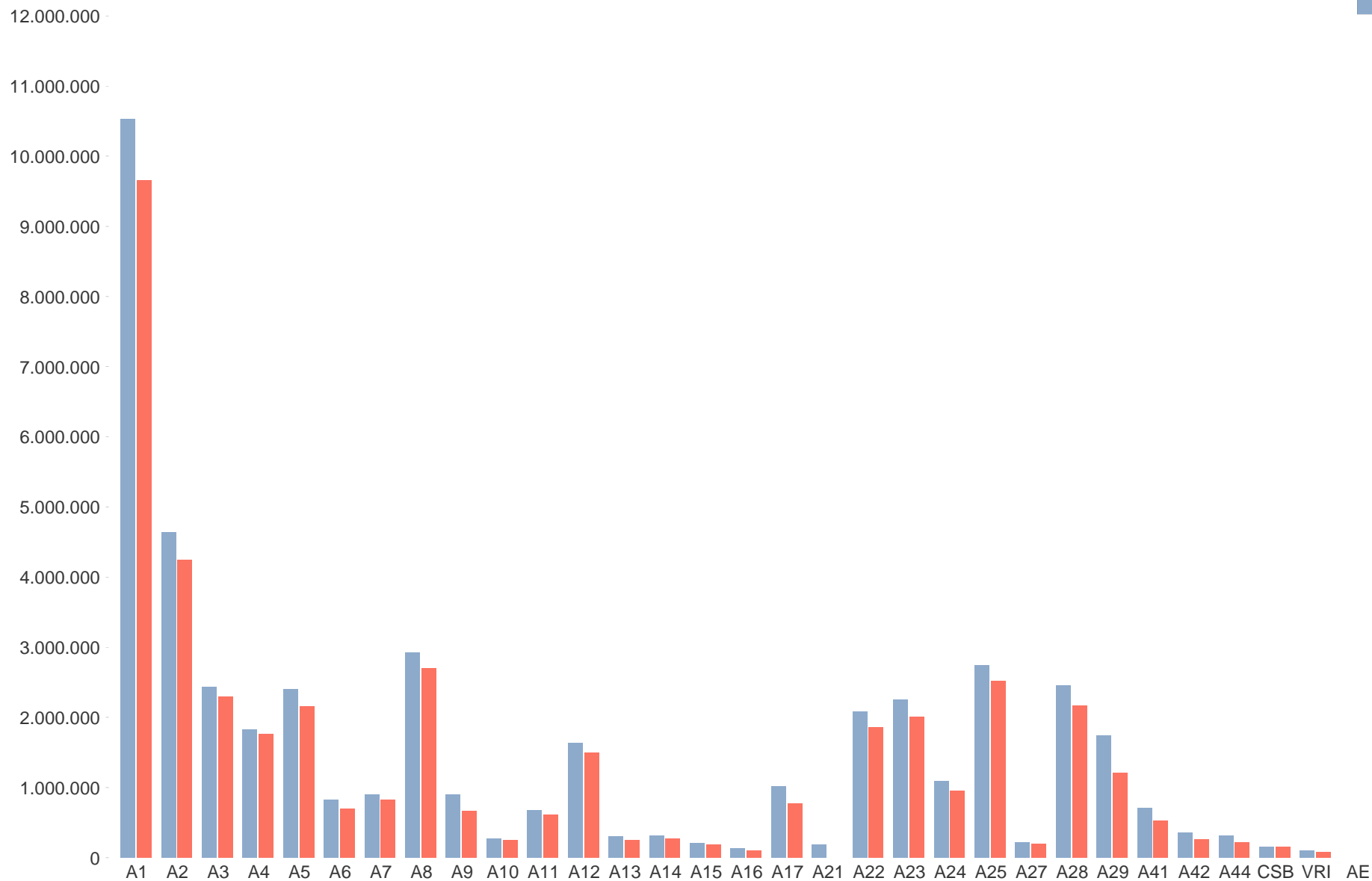
4

Variação da Circulação Média Diária na Rede Nacional de Auto-Estradas

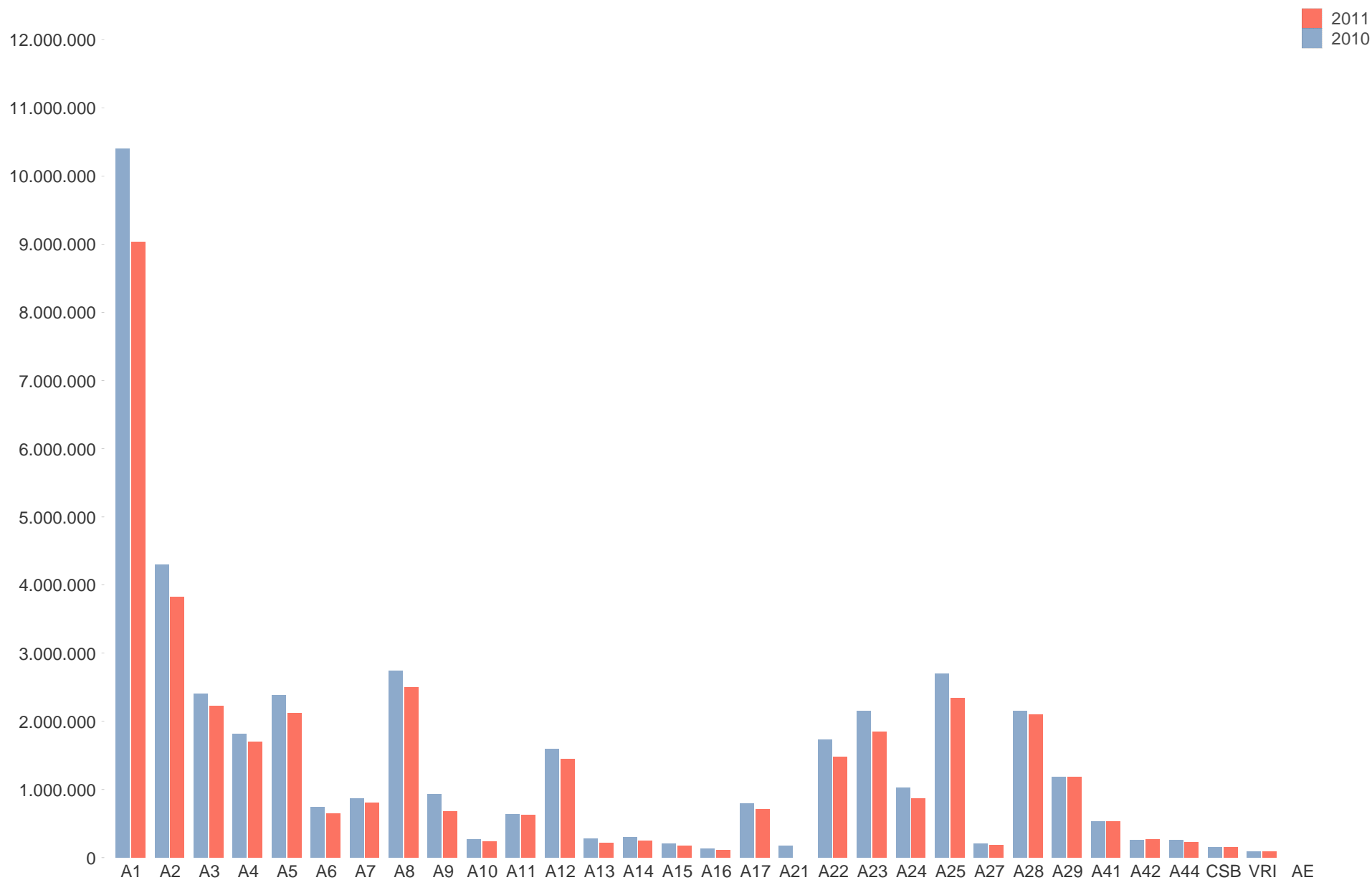
Mês	Out				Nov				Dez			
	2010	2011	Var.		2010	2011	Var.		2010	2011	Var.	
AE												
A1	10.524.889	9.658.164	-8,2%	↓	10.396.903	9.034.935	-13,1%	↓	10.277.138	9.300.192	-9,5%	↓
A2	4.641.351	4.241.357	-8,6%	↓	4.296.392	3.831.330	-10,8%	↓	4.386.079	4.018.898	-8,4%	↓
A3	2.435.468	2.292.181	-5,9%	↓	2.401.403	2.221.666	-7,5%	↓	2.368.448	2.209.412	-6,7%	↓
A4	1.824.631	1.767.758	-3,1%	↓	1.811.485	1.706.055	-5,8%	↓	1.811.166	1.755.469	-3,1%	↓
A5	2.399.590	2.162.681	-9,9%	↓	2.384.409	2.122.760	-11,0%	↓	2.349.027	2.111.573	-10,1%	↓
A6	830.168	704.095	-15,2%	↓	744.173	643.159	-13,6%	↓	808.755	713.090	-11,8%	↓
A7	897.139	821.012	-8,5%	↓	870.420	805.683	-7,4%	↓	868.022	795.382	-8,4%	↓
A8	2.924.841	2.702.705	-7,6%	↓	2.746.649	2.502.639	-8,9%	↓	2.746.969	2.617.961	-4,7%	↓
A9	900.441	664.007	-26,3%	↓	926.397	675.208	-27,1%	↓	884.554	628.922	-28,9%	↓
A10	274.783	250.952	-8,7%	↓	271.914	236.786	-12,9%	↓	269.512	228.923	-15,1%	↓
A11	679.189	610.151	-10,2%	↓	632.768	623.258	-1,5%	↓	615.809	593.687	-3,6%	↓
A12	1.630.250	1.494.278	-8,3%	↓	1.594.107	1.445.828	-9,3%	↓	1.612.649	1.450.689	-10,0%	↓
A13	306.105	251.955	-17,7%	↓	276.432	218.460	-21,0%	↓	272.798	227.357	-16,7%	↓
A14	312.804	274.600	-12,2%	↓	298.529	249.283	-16,5%	↓	308.581	254.263	-17,6%	↓
A15	208.931	190.877	-8,6%	↓	202.314	168.380	-16,8%	↓	196.310	166.655	-15,1%	↓
A16	128.246	105.726	-17,6%	↓	128.836	112.408	-12,8%	↓	126.598	104.839	-17,2%	↓
A17	1.017.325	775.338	-23,8%	↓	797.487	708.294	-11,2%	↓	744.964	725.474	-2,6%	↓
A21	186.573	-	-	-	179.694	-	-	-	181.089	-	-	-
A22	2.080.760	1.858.470	-10,7%	↓	1.729.627	1.474.920	-14,7%	↓	1.639.332	864.312	-47,3%	↓
A23	2.255.674	2.010.175	-10,9%	↓	2.150.458	1.843.473	-14,3%	↓	2.242.671	1.550.236	-30,9%	↓
A24	1.087.075	954.081	-12,2%	↓	1.023.061	869.911	-15,0%	↓	1.031.818	726.243	-29,6%	↓
A25	2.740.018	2.521.228	-8,0%	↓	2.694.711	2.342.971	-13,1%	↓	2.588.615	2.123.244	-18,0%	↓
A27	220.799	199.001	-9,9%	↓	207.137	189.332	-8,6%	↓	208.548	191.493	-8,2%	↓
A28	2.459.592	2.173.059	-11,6%	↓	2.153.205	2.097.913	-2,6%	↓	2.209.852	2.140.195	-3,2%	↓
A29	1.738.891	1.205.751	-30,7%	↓	1.183.149	1.182.765	-0,0%	↓	1.165.693	1.203.125	3,2%	↑
A41	710.068	533.326	-24,9%	↓	531.781	528.217	-0,7%	↓	540.212	530.861	-1,7%	↓
A42	355.337	260.982	-26,6%	↓	261.898	267.164	2,0%	↑	259.989	258.493	-0,6%	↓
A44	317.569	223.297	-29,7%	↓	262.120	221.849	-15,4%	↓	243.687	227.588	-6,6%	↓
CSB	150.860	151.474	0,4%	↑	147.423	151.509	2,8%	↑	137.961	151.129	9,5%	↑
VRI	97.602	83.065	-14,9%	↓	84.540	82.825	-2,0%	↓	85.566	80.488	-5,9%	↓
Média Ponderada	46.336.971	41.141.746	-11,2%	↓	43.389.423	38.558.981	-11,1%	↓	43.182.410	37.950.192	-12,1%	↓

Varição da Circulação Média Diária por Auto-estrada em períodos homólogos - Out

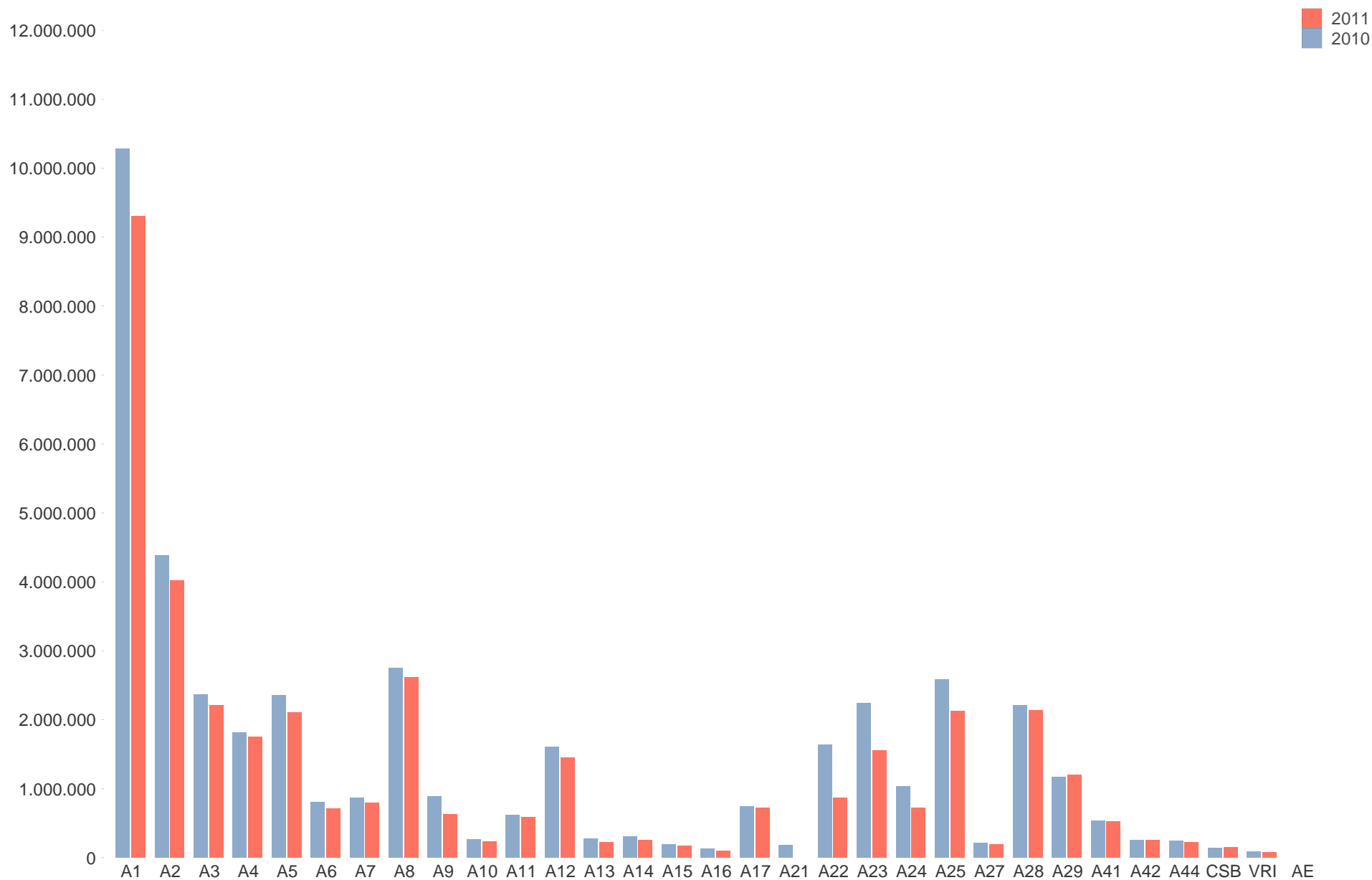
2011
 2010



Varição da Circulação Média Diária por Auto-estrada em períodos homólogos - Nov

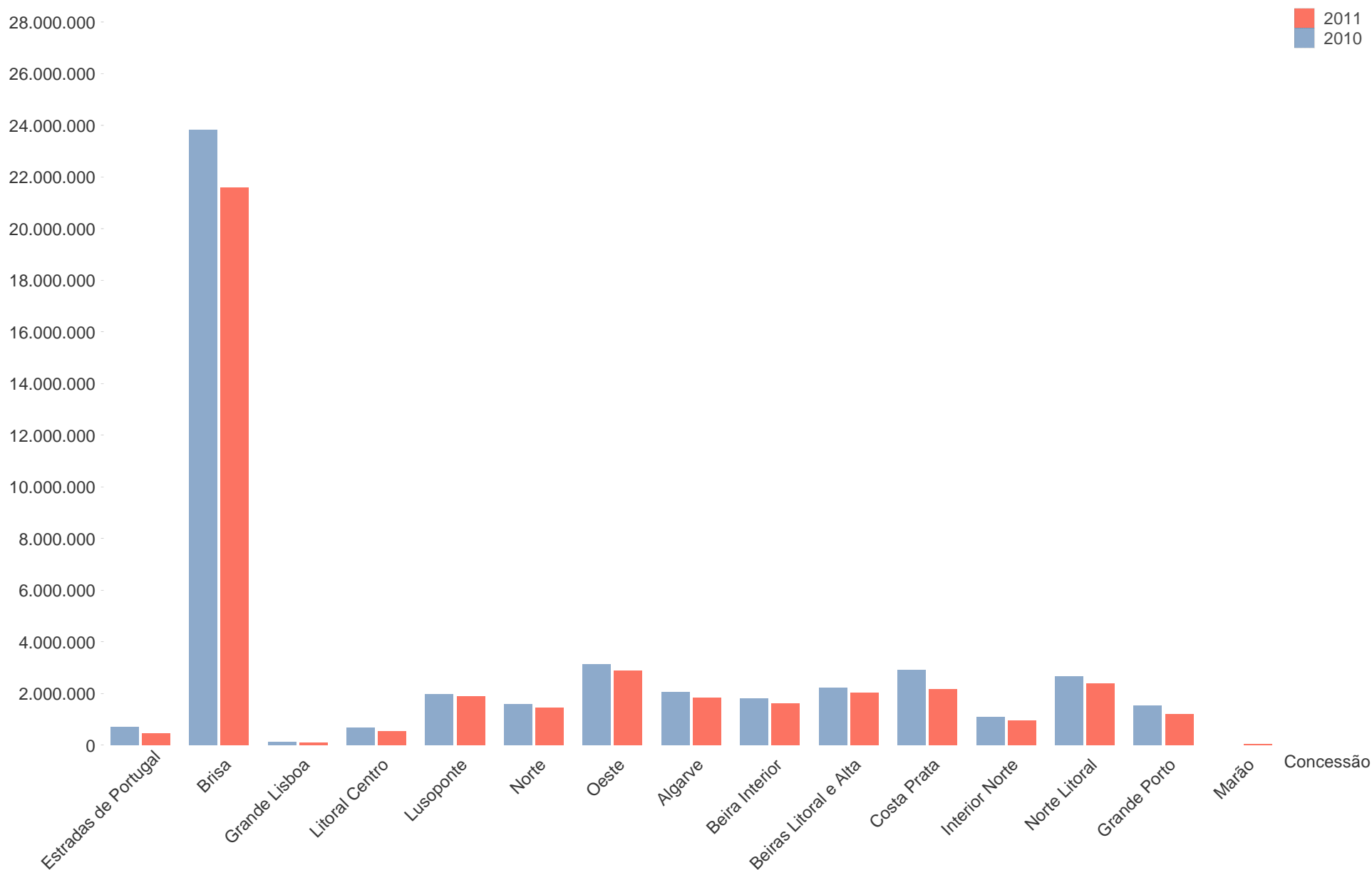


Varição da Circulação Média Diária por Auto-estrada em períodos homólogos - Dez



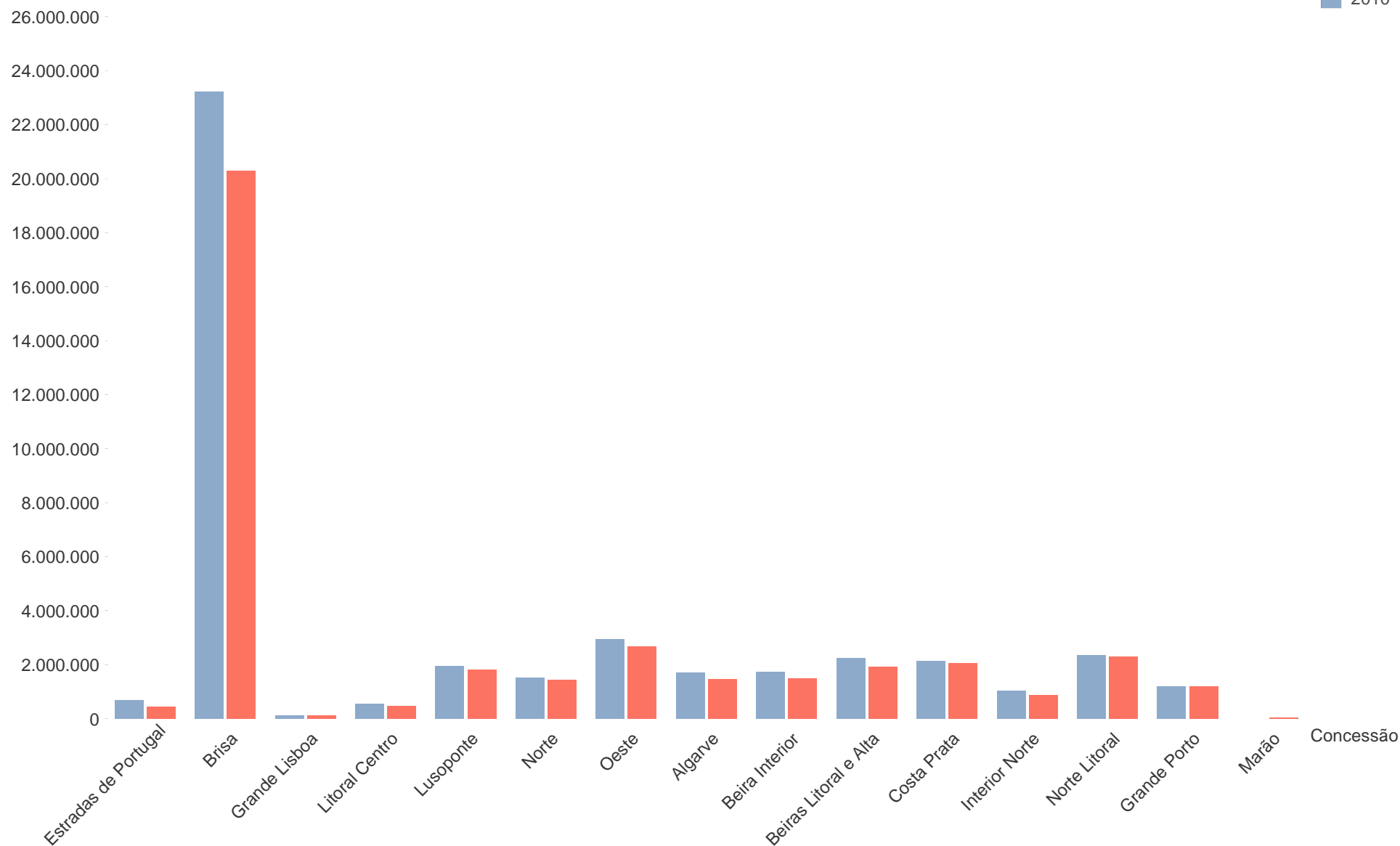
Mês	Out				Nov				Dez			
	2010	2011	Var.		2010	2011	Var.		2010	2011	Var.	
Concessão												
Estradas de Portu...	701.792	471.055	-32,9%	↓	677.250	427.696	-36,8%	↓	698.343	362.213	-48,1%	↓
Brisa	23.809.652	21.574.139	-9,4%	↓	23.208.069	20.279.309	-12,6%	↓	23.139.429	20.771.923	-10,2%	↓
Grande Lisboa	128.246	105.726	-17,6%	↓	128.836	112.408	-12,8%	↓	126.598	104.839	-17,2%	↓
Litoral Centro	677.816	530.286	-21,8%	↓	551.998	480.784	-12,9%	↓	499.042	496.780	-0,5%	↓
Lusoponte	1.973.988	1.903.174	-3,6%	↓	1.953.186	1.825.270	-6,5%	↓	1.950.198	1.835.287	-5,9%	↓
Norte	1.589.327	1.440.424	-9,4%	↓	1.512.656	1.439.234	-4,9%	↓	1.493.023	1.398.858	-6,3%	↓
Oeste	3.133.772	2.893.582	-7,7%	↓	2.948.964	2.671.019	-9,4%	↓	2.943.279	2.784.616	-5,4%	↓
Algarve	2.063.193	1.836.633	-11,0%	↓	1.714.134	1.457.038	-15,0%	↓	1.623.362	843.907	-48,0%	↓
Beira Interior	1.814.854	1.616.205	-10,9%	↓	1.722.030	1.485.810	-13,7%	↓	1.797.563	1.263.043	-29,7%	↓
Beiras Litoral e Alta	2.232.321	2.038.811	-8,7%	↓	2.247.157	1.910.407	-15,0%	↓	2.110.787	1.693.834	-19,8%	↓
Costa Prata	2.903.665	2.156.518	-25,7%	↓	2.138.313	2.064.687	-3,4%	↓	2.133.130	2.088.817	-2,1%	↓
Interior Norte	1.087.075	954.081	-12,2%	↓	1.023.061	869.911	-15,0%	↓	1.031.818	726.243	-29,6%	↓
Norte Litoral	2.680.391	2.372.060	-11,5%	↓	2.360.342	2.287.245	-3,1%	↓	2.418.399	2.331.687	-3,6%	↓
Grande Porto	1.540.878	1.196.232	-22,4%	↓	1.203.427	1.198.670	-0,4%	↓	1.217.438	1.189.186	-2,3%	↓
Marão	-	52.819	-	-	-	49.493	-	-	-	58.958	-	-
Média Ponderada	46.336.971	41.141.746	-11,2%	↓	43.389.423	38.558.981	-11,1%	↓	43.182.410	37.950.192	-12,1%	↓

Variação da Circulação Média Diária por Concessão em períodos homólogos - Out



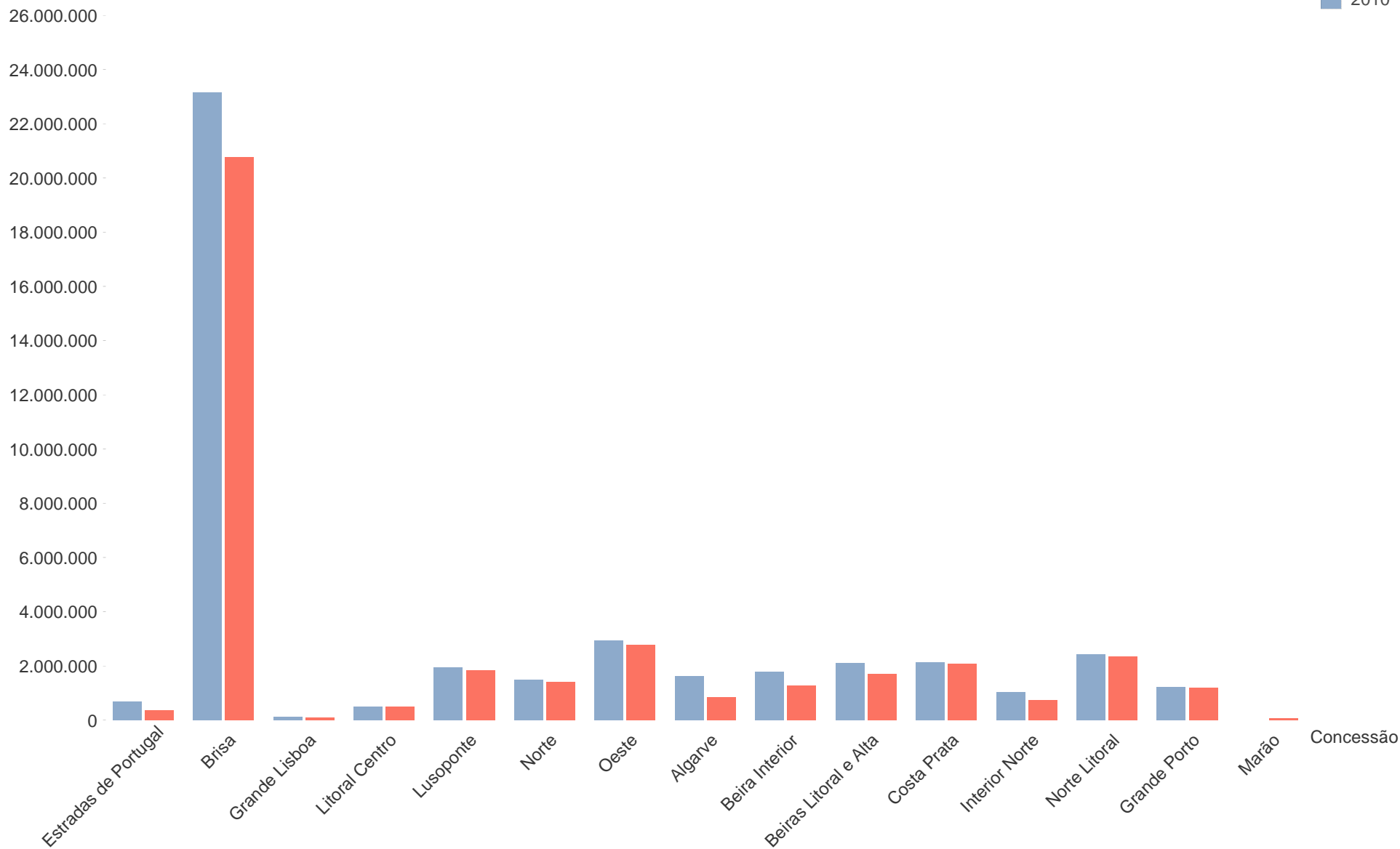
Variação da Circulação Média Diária por Concessão em períodos homólogos - Nov

2011
 2010



Variação da Circulação Média Diária por Concessão em períodos homólogos - Dez

2011
 2010



Rua dos Lusíadas, 9 - 4º F • 1300-364 LISBOA
Tel.: 213 643 116 • Fax: 213 643 119
inir@inir.pt www.inir.pt