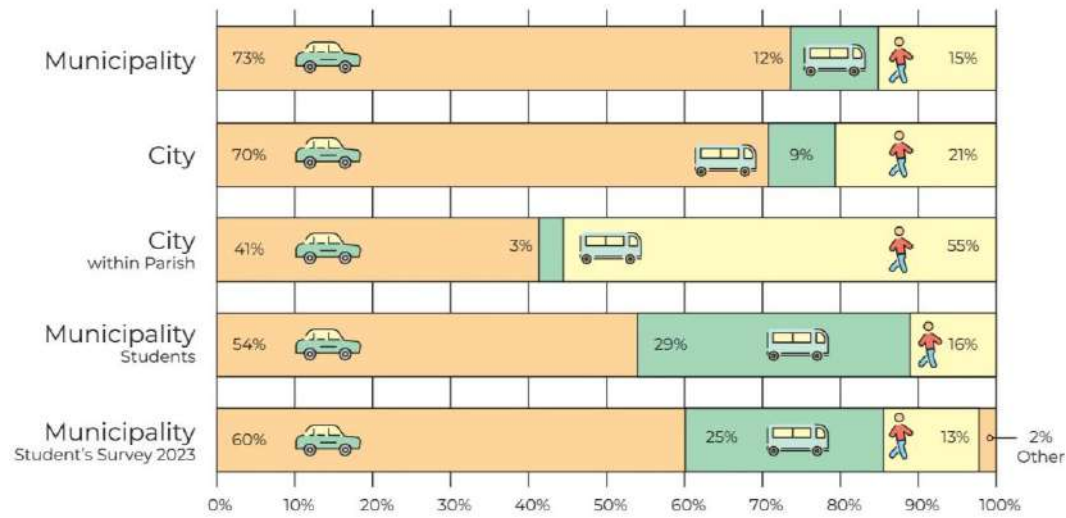




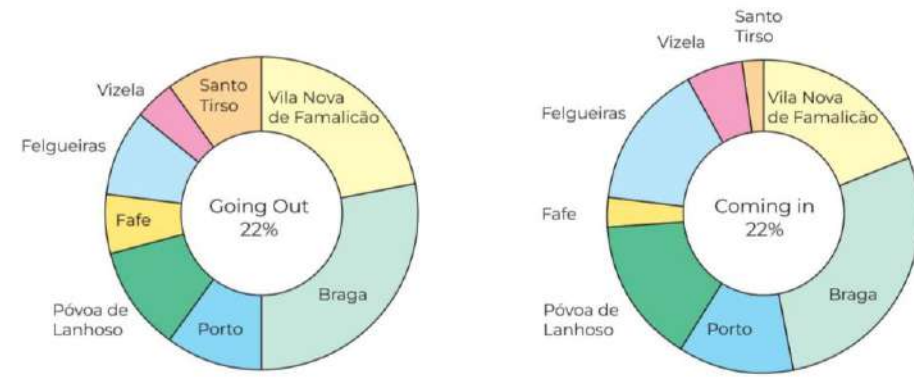
**[26]** Guimarães 26  
European Green Capital

# **CAPITAL VERDE EUROPEIA 2026: A MOBILIDADE NA JORNADA CLIMÁTICA DE GUIMARÃES**

MODAL SHARE



GUIMARÃES MOBILITY MATRIX  
 WITHIN CITY (A) AND INTER-MUNICIPAL LEVEL (B)





2001

UNESCO  
World  
Heritage

2012

2013

2014

2015



2001

UNESCO  
World  
Heritage


2012

2013

2014

2015

# LIVABLE CITY



**Pedestrian** areas and street standards in all new projects


**Restrictions** to Street Park Management

More 48 km **cicleways**

**Public transport** with full coverage

**30%**

Zone 30 and Coexisting Zones



## INCREASING ZERO MOBILITY FOOTPRINT



### IMPACTS

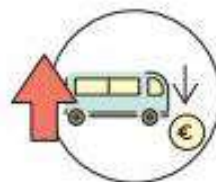
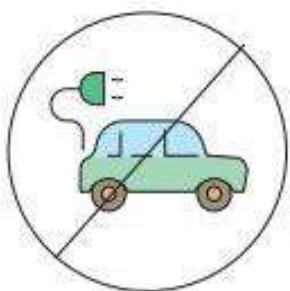
**15-minute**  
city map

**1,260** licenses for  
safety cycling

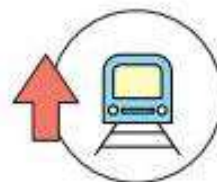
**18,000** students engaged with  
School's Mobility Platform



ZERO EMISSIONS  
MOBILITY



PT competitiveness



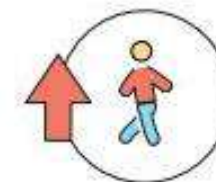
Use of public  
transport



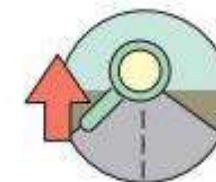
Zero emissions  
Vehicles



Cycling



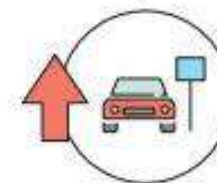
Walking



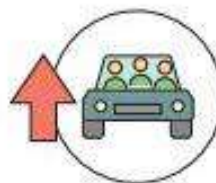
SLUMP



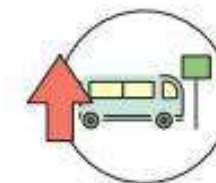
Traffic congestion



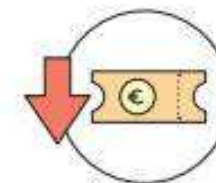
UVAR schemes



Car Pooling



Bus Rapid Transit



Near zero-fare  
public transport

# LEARNING FROM THE PROCESS



***OBRIGADA***

***ANITA PINTO***

***[anita.pinto@cm-guimaraes.pt](mailto:anita.pinto@cm-guimaraes.pt)***

***CHEFE DE DIVISÃO DE MOBILIDADE  
DEPARTAMENTO DE AMBIENTE E SUSTENTABILIDADE  
CÂMARA MUNICIPAL DE GUIMARÃES***