



RELATÓRIO DE TRÁFEGO NA REDE NACIONAL DE AUTOESTRADAS 4º Trimestre de 2025



FICHA TÉCNICA

- Título:** Relatório de Tráfego
na Rede Nacional de Autoestradas
- Edição:** 4º Trimestre de 2025
- Editor:** Instituto da Mobilidade e dos Transportes, I.P. (**IMT, I.P.**)

Avenida Elias Garcia, 103
1050-098 Lisboa
www.imt-ip.pt
imt@imt-ip.pt

Coordenação Direção de Serviços de Gestão de Contratos e Concessões
Técnica: (**DSGCC**);
Direção de Serviços de Sistemas de Informação (**DSSI**).

Fonte: Dados de tráfego fornecidos pelas concessionárias
rodoviárias no âmbito das obrigações contratuais de
informação

Processamento: Estatísticas de Tráfego elaboradas automaticamente a
partir de:

- Sistema de Monitorização, Análise e Recenseamento de Tráfego (**SMART**);
- Sistema de Informação Geográfica (**SIG**).

Data edição: Fevereiro de 2026

ÍNDICE

A – Tráfego Médio Diário Mensal por Autoestrada	1
B – Tráfego Médio Diário Mensal por Concessão	58
C – Variação do Tráfego Médio Diário Mensal	75
D – Variação da Circulação Diária Mensal	84

Notas:

Os valores das médias ponderadas de TMDM assinalados a azul não incluem os sublanços com falta de dados (N/D).

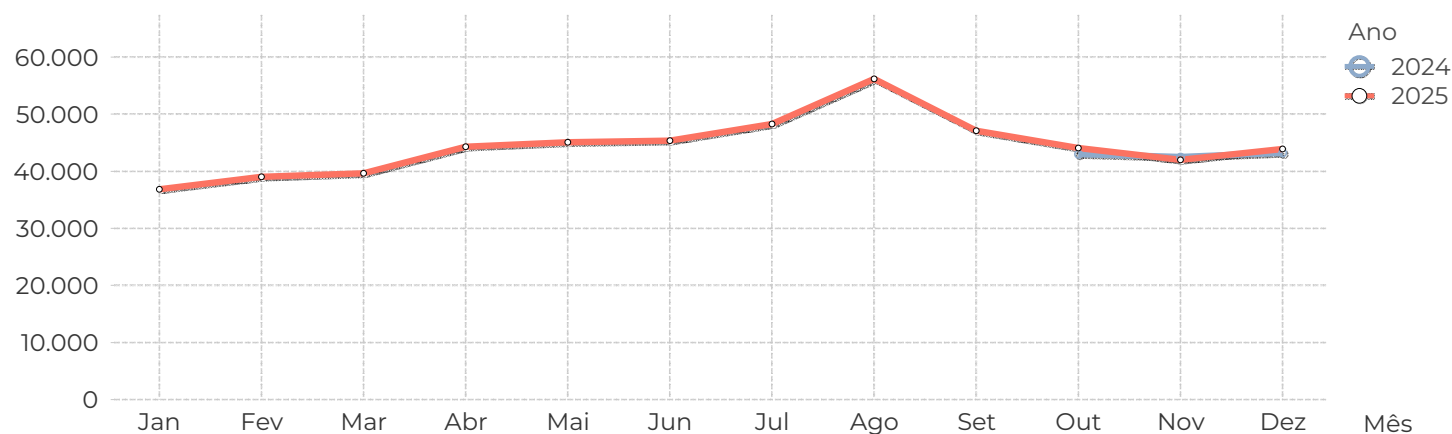
Os valores dos TMDM assinalados a verde foram revistos pelas concessionárias.

Os valores dos TMDM assinalados a laranja são provisórios e serão revistos em próximos relatórios.

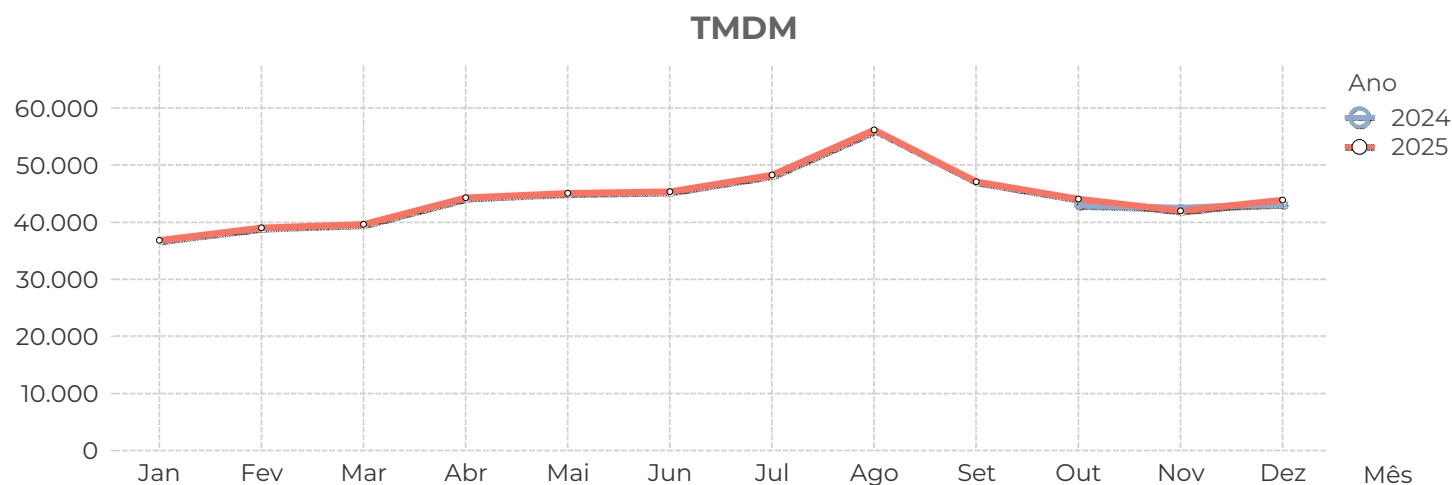
A

Tráfego Médio Diário Mensal por Autoestrada

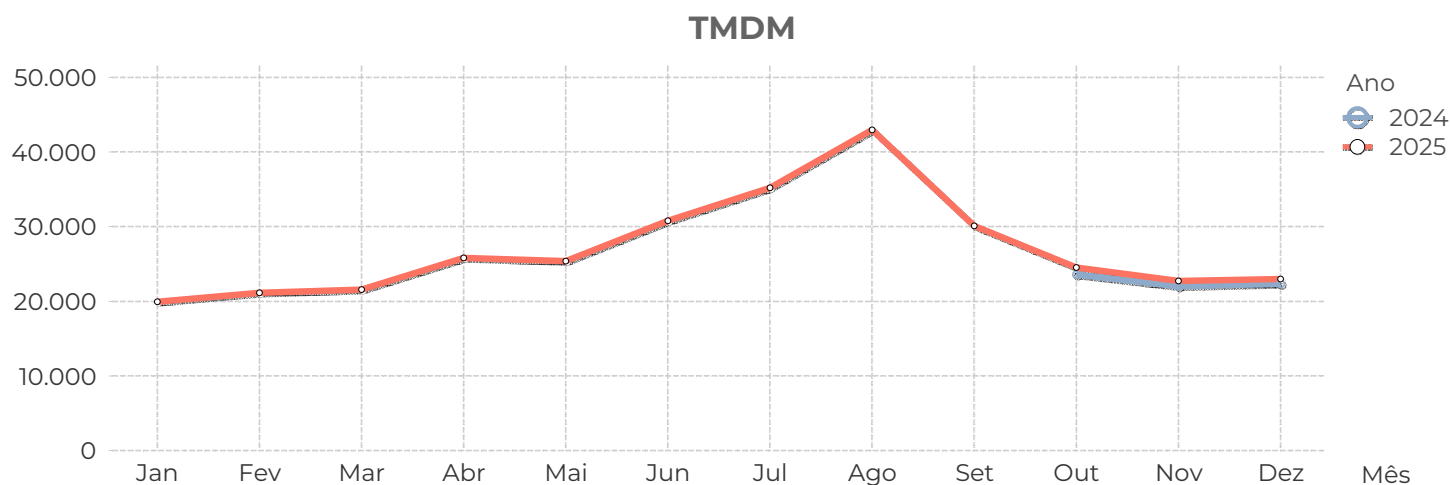
A1															
Sublanço	2024			2025											
	Out	Nov	Dez	Jan	Fev	Mar	Abr	Mai	Jun	Jul	Ago	Set	Out	Nov	Dez
Sacavém – S. João da Talha	104.689	103.880	104.405	96.734	101.172	100.172	103.398	108.537	103.872	104.181	105.731	107.421	106.326	100.769	102.498
S. João da Talha – Stª Iria de Azóia (A1/...	96.004	95.370	96.110	88.670	92.710	91.974	95.193	99.625	95.736	95.777	98.440	98.969	97.523	92.489	94.432
Stª Iria de Azóia (A1/IC2) – Alverca (A1/A9)	90.889	90.450	90.722	81.189	86.866	87.110	89.817	93.845	90.419	92.850	92.567	93.810	93.046	89.780	90.018
Alverca (A1/A9) – Vila Franca de Xira II	73.098	72.306	72.788	65.231	68.415	68.935	72.333	75.412	73.177	75.423	76.009	75.518	75.045	72.127	72.885
Vila Franca de Xira II – Vila Franca de X...	73.722	72.717	73.339	65.697	68.970	69.269	72.869	75.936	73.943	76.568	76.904	76.358	76.177	72.923	73.699
Vila Franca de Xira I – Castanheira do ...	60.311	59.789	60.946	53.569	56.424	57.008	60.756	62.549	61.980	64.094	66.528	63.725	62.682	60.301	61.813
Castanheira do Ribatejo – A1/A10	59.099	58.723	59.679	52.381	55.202	55.949	59.724	61.444	61.107	63.182	65.906	62.835	61.582	59.326	60.878
A1/A10 – Carregado	72.647	72.110	73.052	63.880	67.951	68.022	73.616	75.723	75.739	79.078	82.254	78.046	76.070	73.523	75.128
Carregado – Aveiras de Cima	53.020	53.191	54.138	46.069	48.972	49.429	54.868	55.461	56.824	59.402	64.912	57.782	55.325	53.816	56.052
Aveiras de Cima – Cartaxo	40.732	41.259	42.059	34.909	37.540	38.235	43.435	43.119	44.326	46.251	52.122	44.750	42.618	41.715	43.910
Cartaxo – Santarém	41.450	41.985	42.739	35.607	38.265	38.884	44.155	43.919	45.089	46.977	52.921	45.590	43.480	42.506	44.588
Santarém – A1/A15	44.390	44.706	45.468	38.279	41.133	42.054	48.544	47.674	51.170	54.248	65.215	51.378	46.940	45.738	47.966
A1/A15 – Torres Novas (A1/A23)	41.678	42.122	42.802	35.734	38.469	39.473	45.859	44.894	48.020	51.391	62.656	48.615	44.102	43.221	45.471
Torres Novas (A1/A23) – Fátima	28.645	28.281	28.691	23.533	24.893	25.416	29.729	29.686	30.862	33.137	41.500	31.920	28.648	27.260	28.474
Fátima – Leiria	29.727	28.786	29.714	24.109	25.331	26.010	30.545	31.036	31.906	34.555	46.026	33.695	29.739	27.696	29.547
Leiria – Pombal	29.070	28.144	28.928	23.412	24.712	25.349	30.102	30.352	31.301	33.855	44.736	32.918	29.170	26.935	28.898
Pombal – Soure	29.026	28.100	28.857	23.406	24.718	25.338	29.963	30.219	31.031	33.391	43.896	32.448	28.969	26.742	28.732
Soure – Condeixa	29.420	28.505	29.172	23.739	25.073	25.708	30.303	30.640	31.370	33.765	44.152	32.777	29.323	27.072	29.000
Condeixa – Coimbra Sul	32.973	32.152	32.639	27.215	28.865	29.503	34.543	34.898	35.598	38.597	49.781	37.413	33.853	31.546	33.358
Coimbra Sul – Coimbra Norte (A1/A14)	30.827	30.234	30.798	25.589	27.157	27.812	32.483	32.856	33.693	36.403	47.505	35.307	31.949	29.772	31.594
Coimbra Norte (A1/A14) – Mealhada	31.894	32.251	31.985	26.556	28.308	28.881	32.946	34.355	34.186	36.683	44.466	35.938	33.089	31.035	32.425
Mealhada – Aveiro Sul	31.205	30.305	30.408	25.714	27.427	28.083	32.096	33.388	33.138	35.712	43.544	34.871	32.039	30.062	31.428

TMDM


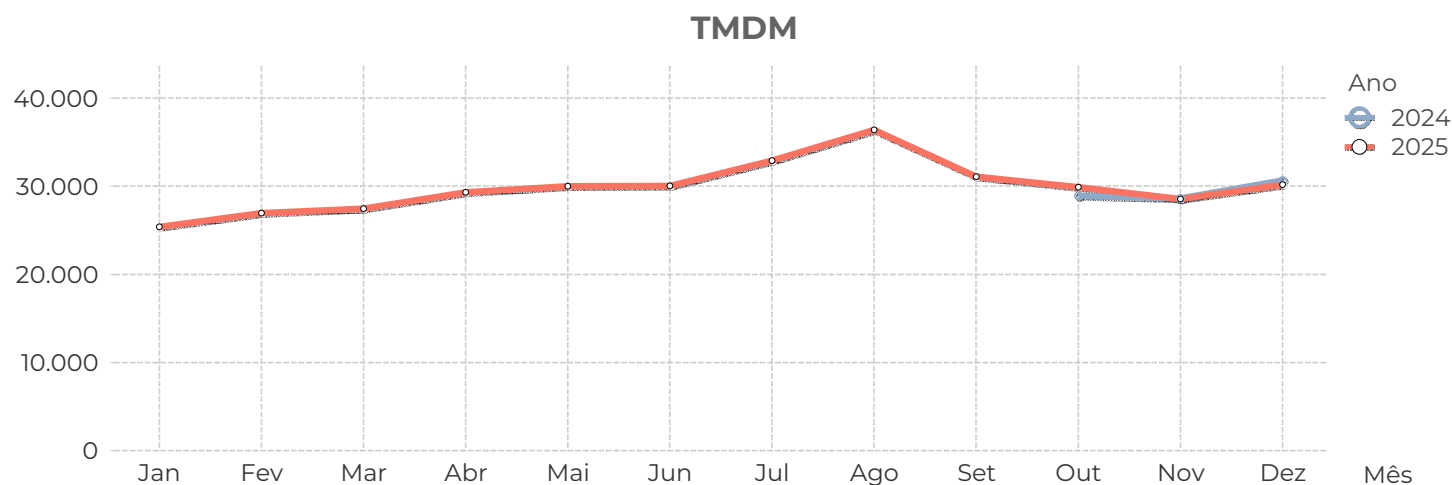
		A1														
		2024			2025											
Sublanço		Out	Nov	Dez	Jan	Fev	Mar	Abr	Mai	Jun	Jul	Ago	Set	Out	Nov	Dez
Aveiro Sul – Albergaria (A1/A25)		28.749	27.542	27.769	23.372	24.916	25.527	29.266	30.381	30.272	32.700	40.196	31.801	29.187	27.370	28.780
Albergaria (A1/A25) – Estarreja		47.768	46.635	47.719	40.074	43.140	43.898	49.266	50.286	49.228	54.341	63.681	52.369	48.704	45.198	48.982
Estarreja – Feira		45.014	44.067	45.303	37.749	40.633	41.371	46.658	47.584	47.113	51.828	61.533	49.701	46.334	43.554	46.711
Feira – Espinho (A1/A41)		51.377	50.533	52.395	43.802	46.946	47.534	52.850	54.070	53.214	58.241	68.001	56.005	53.088	50.308	53.921
Espinho (A1/A41) – Feiteira		52.985	52.387	54.144	46.090	49.471	49.977	54.468	55.739	54.405	59.570	66.019	57.229	54.825	52.340	55.123
Feiteira – Carvalhos		79.499	78.788	80.544	72.993	79.396	79.378	83.999	84.154	79.448	85.719	89.692	83.852	81.701	78.541	80.540
Carvalhos – Jaca		46.654	46.672	47.679	41.040	39.945	40.513	42.363	45.282	45.530	48.558	49.601	48.416	47.511	46.332	47.313
Jaca – Santo Ovídio		77.958	78.022	79.774	71.375	73.056	73.272	75.741	79.428	77.173	82.201	79.969	81.469	80.774	78.583	79.282
Santo Ovídio – Coimbrões		78.275	78.616	77.524	72.098	63.698	66.960	70.692	72.490	71.116	71.544	70.473	72.443	70.703	71.228	72.265
Coimbrões – Canidelo		121.375	120.909	122.155	114.846	118.868	119.794	121.295	125.008	121.756	129.055	125.509	126.506	123.866	120.692	119.755
Canidelo – Afurada		116.148	116.227	117.291	109.752	114.181	114.978	116.380	121.642	118.192	124.150	119.664	121.267	118.650	115.790	115.344
Afurada – Arrábida		116.148	116.227	117.291	109.752	114.181	114.978	116.380	121.642	118.192	124.150	119.664	121.267	118.650	115.790	115.344
Média Ponderada		43.015	42.515	43.214	36.835	39.029	39.645	44.267	45.098	45.337	48.259	56.159	47.075	44.095	42.011	43.911



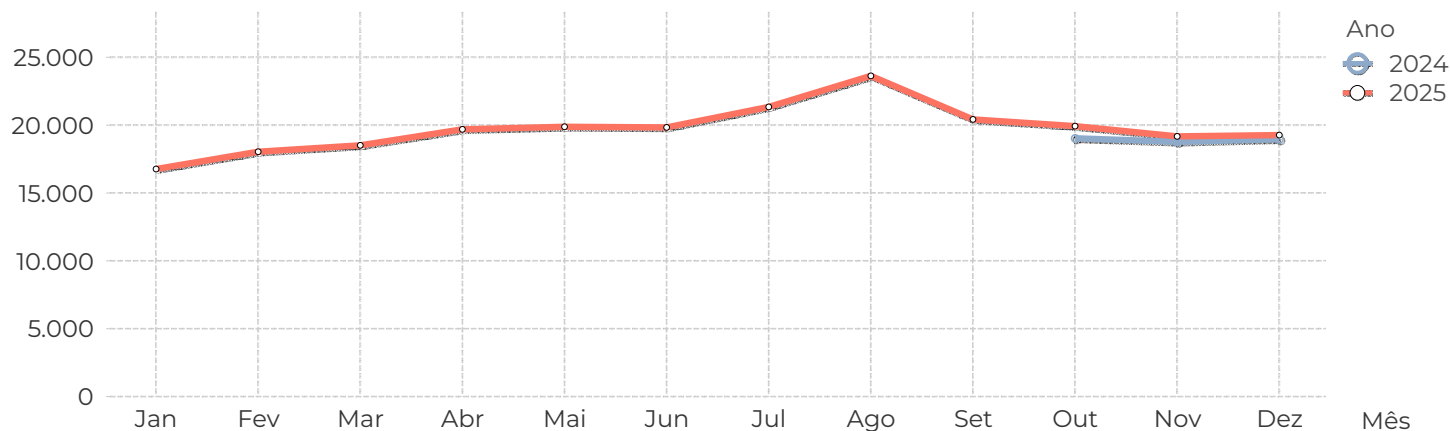
A2															
Sublanço	2024			2025											
	Out	Nov	Dez	Jan	Fev	Mar	Abr	Mai	Jun	Jul	Ago	Set	Out	Nov	Dez
Ponte 25 de Abril	145.604	143.043	142.884	134.741	141.335	139.986	146.832	153.644	157.933	163.697	160.165	155.023	148.885	142.774	139.623
Almada – Fogueteiro	88.303	86.388	87.794	81.668	84.019	83.745	88.157	89.385	91.420	95.717	93.874	93.203	90.136	87.985	88.431
Fogueteiro – Coina	39.908	38.660	39.224	35.503	37.353	37.144	39.779	40.394	41.643	44.138	44.164	43.105	41.313	40.116	39.807
Coina – Palmela	36.040	34.696	34.300	31.621	33.591	33.332	36.241	37.187	38.699	41.203	42.053	39.264	37.260	35.651	34.711
Palmela – A2/A12	37.362	35.940	35.495	32.895	34.906	34.717	37.650	38.730	40.190	42.883	43.771	40.565	38.996	37.111	36.122
A2/A12 – Marateca	27.756	26.206	27.067	22.955	24.840	25.381	30.712	30.325	36.011	39.814	46.002	34.760	29.583	26.887	27.783
Marateca – A2/A6/A13	26.869	25.395	26.242	22.192	24.014	24.551	29.881	29.474	35.172	38.945	45.052	33.901	28.729	26.107	27.006
A2/A6/A13 – Alcácer do Sal	21.735	19.826	20.010	17.427	18.862	19.466	24.991	24.454	32.097	37.340	48.070	30.687	23.222	20.699	21.035
Alcácer do Sal – Grândola Norte	18.910	17.211	17.486	15.045	16.232	16.778	21.806	20.979	27.627	32.806	43.028	26.907	19.974	17.943	18.352
Grândola Norte – Grândola Sul	14.103	12.632	12.881	11.053	12.004	12.462	16.692	15.696	21.367	25.797	35.411	20.699	14.602	13.152	13.573
Grândola Sul – Aljustrel	10.764	9.324	9.559	8.267	8.813	9.407	13.023	12.009	17.534	21.769	30.944	16.699	11.123	9.866	10.244
Aljustrel – Castro Verde	10.678	9.221	9.458	8.183	8.689	9.321	12.952	11.911	17.493	21.712	31.020	16.704	11.043	9.805	10.180
Castro Verde – Almodôvar	11.975	10.461	10.821	9.328	9.913	10.554	14.407	13.419	19.317	23.994	33.580	18.477	12.443	11.081	11.536
Almodôvar – S. B. Messines	12.375	10.857	11.274	9.701	10.317	10.975	14.833	13.857	19.764	24.513	34.134	18.944	12.911	11.538	11.997
S. B. Messines – Paderne (A22)	12.262	10.684	10.986	9.659	10.264	10.948	14.692	13.829	19.636	24.353	33.492	18.839	12.877	11.452	11.798
Média Ponderada	23.575	21.992	22.328	19.949	21.143	21.582	25.800	25.372	30.789	35.198	42.958	30.105	24.513	22.718	22.969



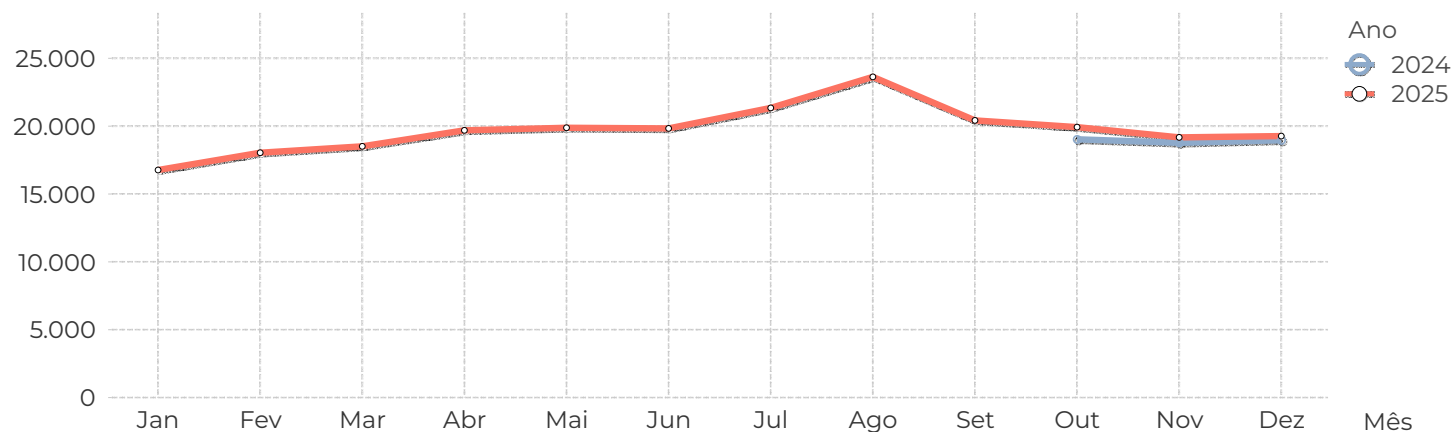
A3															
Sublanço	2024			2025											
	Out	Nov	Dez	Jan	Fev	Mar	Abr	Mai	Jun	Jul	Ago	Set	Out	Nov	Dez
Porto (VCI) – EN 12	109.136	109.260	109.210	100.500	106.913	106.770	107.536	113.785	109.924	114.341	112.833	111.868	111.301	107.030	105.958
EN 12 – Águas Santas (A3/A4)	142.972	142.102	142.330	131.673	139.865	139.278	140.545	147.377	141.519	147.606	142.891	145.599	145.907	140.489	138.080
Águas Santas (A3/A4) – Maia	79.647	78.966	79.451	72.168	77.556	76.794	78.688	82.059	77.878	83.078	80.911	82.126	81.890	78.553	77.402
Maia – Santo Tirso	66.056	64.558	65.735	57.894	61.827	62.088	64.490	67.128	64.732	69.702	69.776	67.819	66.683	62.934	63.797
Santo Tirso – Famalicão	59.095	57.970	59.406	52.532	56.255	56.580	59.209	61.330	59.294	63.753	64.789	61.399	60.241	56.288	57.714
Famalicão – Cruz	30.995	30.283	31.842	26.973	28.709	29.095	31.114	32.066	31.808	34.955	37.286	33.558	32.248	30.397	31.564
Cruz – Braga Sul	29.379	28.772	30.439	25.614	27.277	27.809	30.063	31.071	30.825	33.871	36.072	32.276	31.261	29.308	30.531
Braga Sul – Braga Poente	12.437	12.643	14.927	10.825	11.336	11.763	13.418	13.262	14.085	16.207	20.873	14.693	13.505	12.886	14.806
Braga Poente – EN 201	11.207	11.470	14.201	9.581	9.894	10.494	12.211	11.803	13.118	15.163	21.341	13.626	11.892	11.605	14.078
EN 201 – Ponte de Lima Sul	11.709	12.110	14.991	10.190	10.543	11.249	12.924	12.536	14.003	16.087	22.626	14.382	12.577	12.359	14.853
Ponte de Lima Sul – Ponte de Lima N...	15.060	15.365	18.519	13.571	13.961	14.895	16.593	16.301	17.665	19.839	26.998	17.854	16.187	15.966	18.483
Ponte de Lima Norte – EN 303	9.193	9.673	12.231	7.935	8.094	8.685	10.372	9.799	11.136	12.885	17.896	10.889	9.834	9.808	12.017
EN 303 – Valença (Sul)	8.881	9.402	11.954	7.743	7.850	8.363	10.026	9.480	10.805	12.489	16.799	10.531	9.513	9.514	11.743
Valença (Sul) – Valença	16.406	13.745	15.066	11.305	12.517	14.813	16.073	17.537	18.344	21.035	24.136	18.317	17.258	16.190	17.514
Valença – Fronteira	18.485	15.487	16.979	12.818	14.192	16.795	18.222	19.883	20.800	23.852	27.369	20.771	19.571	18.359	19.860
Média Ponderada	28.918	28.638	30.677	25.404	26.948	27.464	29.315	30.013	30.053	32.905	36.394	31.115	29.902	28.561	30.181



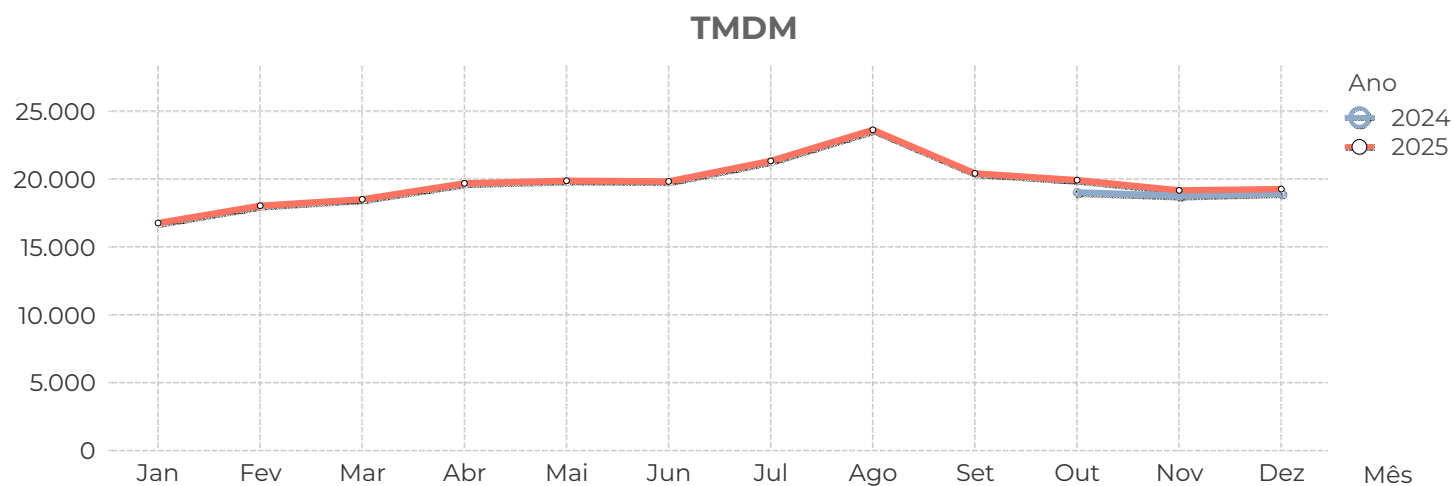
A4															
Sublanço	2024			2025											
	Out	Nov	Dez	Jan	Fev	Mar	Abr	Mai	Jun	Jul	Ago	Set	Out	Nov	Dez
Matosinhos – Sendim	56.677	55.665	54.909	52.812	60.513	51.879	51.858	56.786	55.052	57.544	48.695	56.648	58.436	56.433	54.655
Sendim – Guifões	76.316	73.704	73.259	68.111	71.629	73.065	74.411	80.250	77.367	78.916	69.893	77.337	78.698	74.724	72.913
Guifões – Custóias	76.316	73.704	73.259	68.111	71.393	72.915	74.411	80.250	77.367	78.916	69.893	77.337	78.698	74.724	72.913
Custóias – Via Norte	71.469	68.691	70.362	63.068	67.836	68.236	70.527	75.562	73.262	77.102	69.677	73.764	75.284	71.444	70.765
Via Norte – Ponte da Pedra	69.287	66.905	67.343	61.577	67.090	67.069	68.925	73.095	70.459	74.209	66.815	72.181	73.925	70.029	68.803
Ponte da Pedra – Águas Santas (A3/A4)	77.126	74.903	74.838	69.234	74.386	74.336	76.848	80.696	77.391	81.351	73.375	80.082	81.949	77.712	76.000
Águas Santas (A3/A4) – Ermesinde	101.935	93.583	94.139	86.970	92.445	92.455	93.638	98.618	94.903	98.506	94.908	96.457	96.993	93.253	92.816
Ermesinde – Valongo	54.091	53.554	53.981	48.591	52.192	52.853	53.810	56.523	55.304	57.769	56.495	55.970	56.122	52.832	53.076
Valongo – Campo	49.691	49.247	49.456	44.405	47.746	48.533	49.770	52.097	51.209	53.981	53.376	52.043	51.802	48.908	48.984
Campo – A4/A41	47.852	47.603	47.782	42.405	45.603	46.453	48.642	50.589	50.385	53.695	56.005	51.118	50.025	47.958	47.811
A4/A41 – Baltar	47.852	47.603	47.782	42.405	45.603	46.453	48.642	50.589	50.385	53.695	56.005	51.118	50.025	47.958	47.811
Baltar – Paredes	41.078	41.106	41.112	36.238	39.145	39.969	42.028	43.544	43.747	46.641	49.291	44.158	43.107	41.463	41.275
Paredes – Guilhufe	36.166	36.311	36.206	31.846	34.267	35.062	37.073	38.341	38.590	41.356	44.394	39.246	37.992	36.435	36.207
Guilhufe – Penafiel	36.689	36.898	36.982	32.684	34.901	35.603	37.567	38.655	38.888	41.427	43.972	39.537	38.410	37.003	36.779
Penafiel – Castelões (A4/A11)	30.235	30.108	30.446	26.773	28.780	29.555	31.532	32.147	32.790	35.304	38.425	33.242	32.004	30.732	30.965
Castelões (A4/A11) – Amarante Poente	22.502	22.323	22.572	19.718	21.581	22.524	24.273	24.613	25.177	27.808	32.205	25.838	24.390	23.252	23.730
Amarante Poente – Amarante (Marg...	27.354	27.180	27.384	24.249	26.202	27.246	29.267	29.923	29.948	32.188	36.653	30.651	29.711	28.315	28.872
Amarante (Margem Esqª) – Gerales	26.250	25.993	26.158	23.159	25.094	26.002	28.016	28.615	28.650	30.870	35.269	29.392	28.376	27.047	27.634
Gerales – Padronelo	28.635	27.332	28.804	23.063	24.516	25.946	29.428	28.745	28.696	30.429	36.996	30.596	29.181	27.948	28.598
Padronelo – Ligação ao IP4	21.793	21.542	21.729	17.743	19.350	20.449	23.197	22.654	22.620	24.311	28.077	23.235	22.159	21.219	21.709
Ligação ao IP4 – Campeã	16.462	16.316	16.480	14.021	15.258	16.104	18.430	17.976	17.906	19.677	23.167	19.325	18.468	18.057	18.006
Campeã – Parada de Cunhos	17.252	16.896	17.096	14.125	14.741	16.218	18.454	18.156	18.028	18.878	21.987	18.913	18.579	18.320	16.892

TMDM


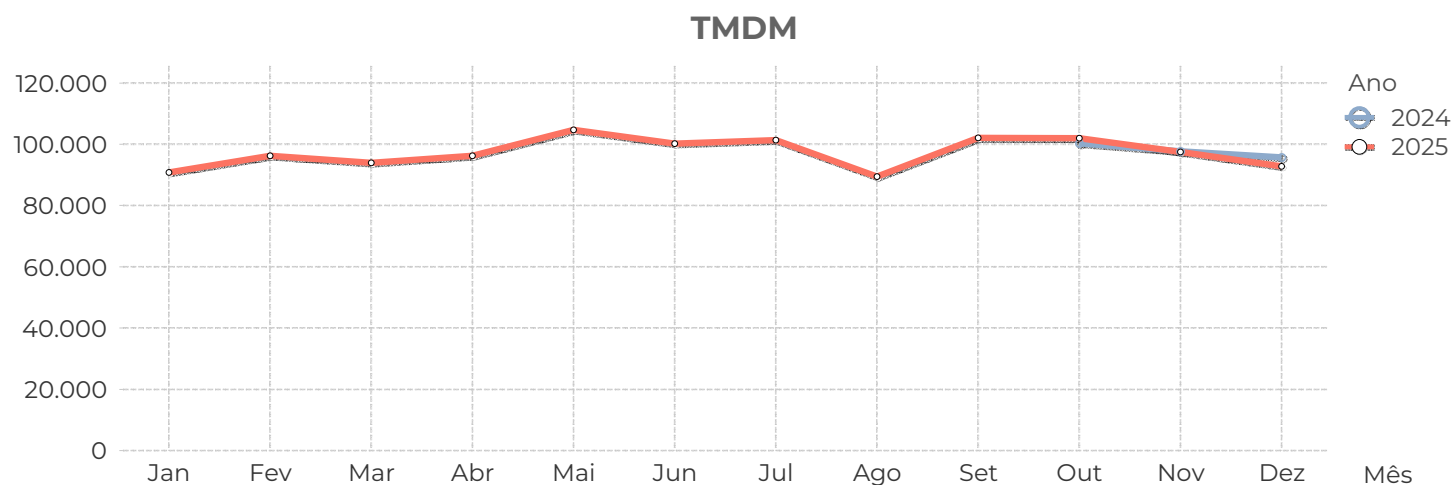
A4															
Sublanço	2024			2025											
	Out	Nov	Dez	Jan	Fev	Mar	Abr	Mai	Jun	Jul	Ago	Set	Out	Nov	Dez
Parada de Cunhos – Vila Real Sul	13.317	12.964	13.023	12.091	13.385	14.033	15.461	15.253	15.394	17.154	20.892	16.687	15.773	15.098	15.269
Vila Real Sul – A4/A24	13.364	13.069	13.309	11.905	13.165	13.757	15.128	14.814	15.028	16.799	20.865	16.341	15.259	14.660	15.036
A4/A24 – Vila Real Nascente	9.864	9.952	10.219	8.637	9.438	9.820	10.674	9.990	10.312	11.607	15.109	11.046	10.309	10.207	10.610
Vila Real Nascente – Lamas	13.909	13.967	14.417	12.323	13.379	13.395	14.742	13.996	14.323	15.790	19.898	15.192	14.319	14.047	14.616
Lamas – Justes	12.803	13.001	13.379	11.366	12.371	12.644	13.435	12.539	13.028	14.389	18.636	14.072	13.142	13.138	13.614
Justes – Pópulo	12.293	12.391	12.709	10.835	11.762	12.108	13.046	12.302	12.511	13.531	17.197	12.950	12.459	12.370	12.876
Pópulo – Murça	8.288	8.936	9.118	7.902	8.486	8.822	9.373	8.843	8.958	9.744	12.803	9.446	9.016	8.811	9.233
Murça – Palheiros	7.485	7.582	7.802	6.708	7.283	7.622	8.127	7.580	7.734	8.613	11.164	8.097	7.687	7.583	7.890
Palheiros – Franco	7.382	7.480	7.699	6.603	7.135	7.448	7.993	7.434	7.589	8.513	11.072	7.991	7.585	7.474	7.770
Franco – Lamas de Orelhão	7.409	7.550	7.857	6.758	7.289	7.586	8.130	7.576	7.754	8.650	11.252	8.113	7.668	7.604	7.935
Lamas de Orelhão – Mirandela Poente	8.039	8.121	8.395	7.139	7.795	8.117	8.643	8.064	8.246	9.230	11.868	8.646	8.270	8.114	8.465
Mirandela Poente – Mirandela Norte	6.205	6.219	6.337	5.513	5.942	6.207	6.600	6.201	6.362	7.151	9.629	6.585	6.328	6.217	6.396
Mirandela Norte – Romeu	6.831	6.800	6.820	6.142	6.468	6.899	7.238	6.863	7.011	7.868	10.168	7.127	6.897	6.727	6.841
Romeu – Amendoeira	6.706	6.688	6.698	6.062	6.382	6.821	7.121	6.753	6.931	7.762	10.081	7.047	6.866	6.635	6.741
Amendoeira – Lamas de Podence	6.452	6.448	6.424	5.755	6.117	6.727	6.953	6.534	6.836	7.648	10.346	6.898	6.635	6.440	6.506
Lamas de Podence – Azibo	6.872	6.874	6.847	6.146	6.481	6.948	7.414	7.010	7.348	8.297	11.023	7.359	7.009	6.757	6.847
Azibo – Quintela de Lapaças	6.817	6.839	6.794	6.104	6.440	6.658	7.321	6.918	7.043	7.845	9.805	7.283	6.956	6.747	6.825
Quintela de Lapaças – Vale de Nog...	6.592	6.626	6.567	5.920	6.227	6.447	7.079	6.710	6.823	7.597	9.829	7.043	6.750	6.529	6.570
Vale de Nogueira – Santa Comba de ...	7.096	7.156	7.140	6.421	6.758	6.954	7.630	7.284	7.329	8.154	10.349	7.611	7.358	7.090	7.151
Santa Comba de Rossas – Mós	7.402	7.477	7.425	6.687	7.009	7.194	7.773	7.562	7.576	8.432	10.945	7.886	7.625	7.387	7.431
Mós – Bragança Poente	8.519	8.658	8.552	7.557	8.125	8.231	9.003	8.731	8.699	9.704	12.534	9.003	8.817	8.586	8.581
Bragança Poente – Bragança Sul	2.038	2.019	2.055	2.160	2.246	2.404	2.825	2.412	2.718	3.404	4.917	3.262	2.902	2.683	2.799

TMDM


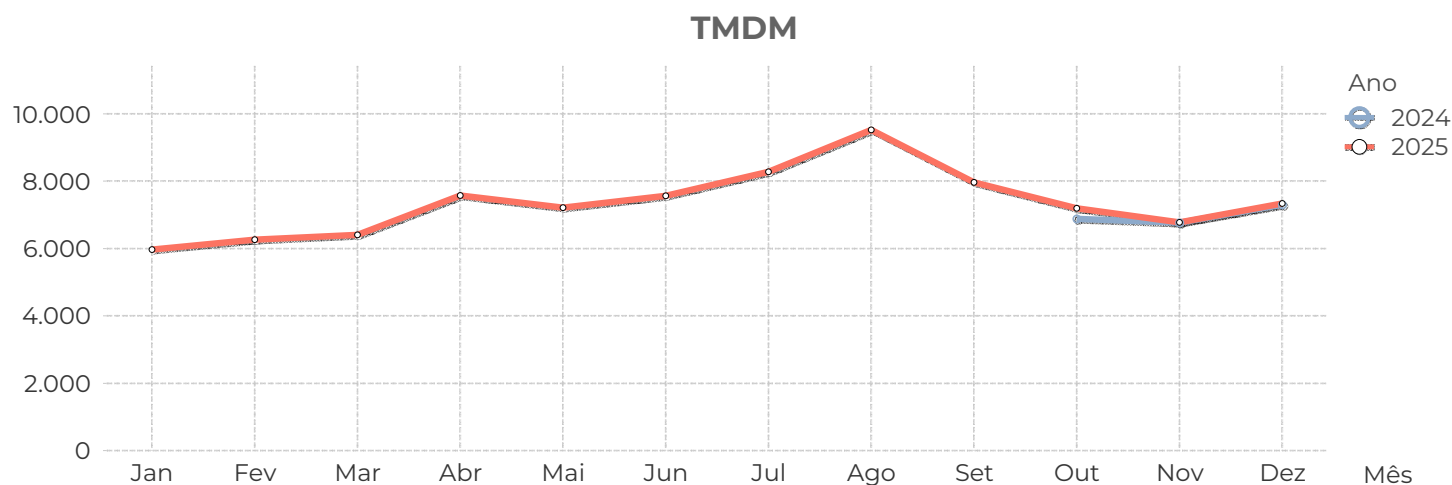
A4															
Sublanço	2024			2025											
	Out	Nov	Dez	Jan	Fev	Mar	Abr	Mai	Jun	Jul	Ago	Set	Out	Nov	Dez
Bragança Sul – Bragança Nascente	2.676	2.659	2.753	2.526	2.585	2.669	3.132	2.595	2.953	3.645	5.203	3.287	3.042	2.817	2.978
Bragança Nascente – Rio Frio	4.047	4.016	4.282	3.604	3.655	3.724	4.412	4.200	4.041	4.801	7.089	4.281	3.935	3.861	4.131
Rio Frio – Quintanilha	2.724	2.667	2.878	2.463	2.424	2.500	3.012	2.833	2.793	3.452	5.045	2.922	2.726	2.566	2.843
Quintanilha – Quintanilha (Fronteira)	2.570	2.512	2.712	2.312	2.277	2.356	2.864	2.617	2.637	3.287	4.865	2.841	2.632	2.482	2.746
Média Ponderada	19.037	18.784	18.970	16.783	18.037	18.524	19.693	19.898	19.835	21.361	23.632	20.432	19.945	19.190	19.266



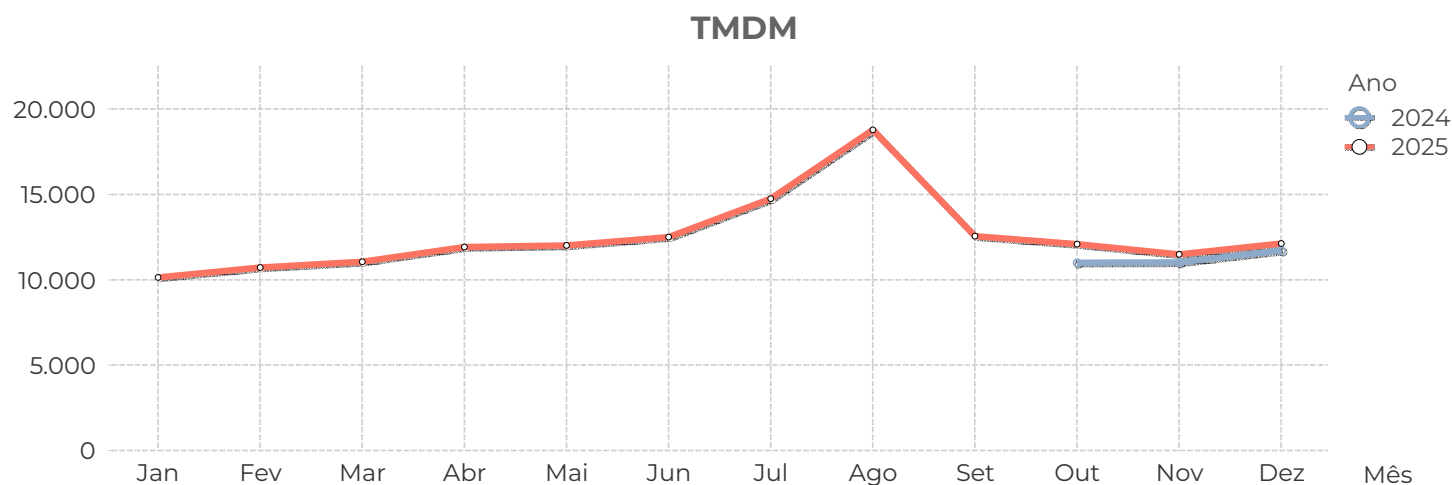
A5															
Sublanço	2024			2025											
	Out	Nov	Dez	Jan	Fev	Mar	Abr	Mai	Jun	Jul	Ago	Set	Out	Nov	Dez
Viaduto Duarte Pacheco – Cruz das Ol...	138.084	135.783	133.400	127.004	133.841	130.110	132.430	139.204	134.586	137.309	124.092	138.062	138.765	135.063	126.521
Cruz das Oliveiras – Monsanto	136.599	133.786	131.397	124.894	132.104	127.705	130.639	137.837	132.488	135.794	121.510	136.873	137.635	133.043	125.002
Monsanto – Miraflores (A5/IC17)	90.579	87.882	85.161	81.643	86.919	83.488	85.929	92.006	86.789	88.463	75.069	90.556	92.357	87.588	81.578
Miraflores (A5/IC17) – Linda-a-Velha	158.995	155.281	151.030	145.056	153.553	148.452	151.735	163.188	156.950	158.885	140.449	159.808	159.982	154.180	146.345
Linda-a-Velha – Estádio Nacional	145.294	141.978	137.840	132.771	140.652	136.828	140.486	152.246	146.196	146.363	129.714	147.334	147.657	141.348	134.324
Estádio Nacional – Oeiras	139.219	136.038	134.221	126.720	133.752	131.357	133.904	146.178	139.995	141.770	123.618	142.058	141.697	135.419	130.569
Oeiras – Carcavelos	95.265	92.870	92.035	85.927	91.144	89.912	92.638	101.764	97.927	99.432	87.953	98.787	97.945	92.976	89.766
Carcavelos – Estoril	66.308	64.081	62.912	58.920	62.846	61.667	63.364	70.636	66.644	67.657	59.167	68.296	67.958	64.366	61.344
Estoril – Alcabideche	53.472	51.370	50.250	47.443	50.677	48.888	50.536	56.367	53.397	53.983	47.080	54.964	54.785	51.517	49.040
Alcabideche – Alvide	54.061	52.392	49.242	46.225	51.648	49.675	50.922	56.583	53.163	51.622	47.981	55.936	55.509	52.124	49.189
Alvide – Cascais	41.909	40.635	39.424	37.820	39.713	38.761	39.827	43.669	42.117	41.863	38.146	42.864	42.718	40.295	38.095
Média Ponderada	100.273	97.721	95.745	90.787	96.276	93.892	96.232	104.663	100.157	101.361	89.478	102.100	102.032	97.461	92.822



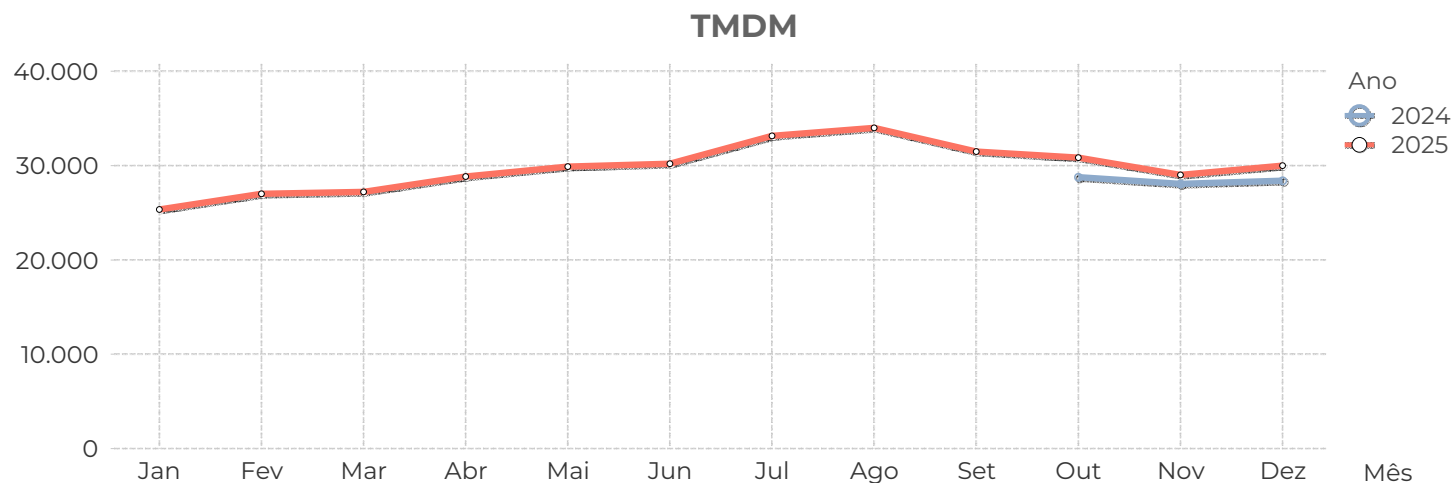
A6															
Sublanço	2024			2025											
	Out	Nov	Dez	Jan	Fev	Mar	Abr	Mai	Jun	Jul	Ago	Set	Out	Nov	Dez
A2/A6/A13 – Vendas Novas	11.223	11.103	11.704	9.658	10.292	10.485	12.200	11.860	12.545	13.415	14.962	13.058	11.971	11.275	11.876
Vendas Novas – Montemor-o-Novo P...	10.349	10.231	10.799	8.857	9.417	9.619	11.252	10.885	11.478	12.268	13.775	12.006	10.990	10.372	10.945
Montemor-o-Novo Poente – Montem...	9.606	9.490	10.048	8.232	8.749	8.911	10.477	10.125	10.676	11.412	12.857	11.106	10.212	9.567	10.119
Montemor-o-Novo Nascente – Évora ...	8.308	8.163	8.642	7.112	7.516	7.706	9.117	8.781	9.181	9.894	11.332	9.643	8.820	8.066	8.716
Évora Poente – Évora Nascente	3.878	3.776	4.334	3.383	3.468	3.614	4.510	4.114	4.421	5.020	6.175	4.630	4.057	3.856	4.360
Évora Nascente – Estremoz	5.093	4.952	5.502	4.429	4.575	4.712	5.765	5.364	5.611	6.332	7.458	5.963	5.343	5.004	5.523
Estremoz – Borba	3.727	3.577	4.069	3.259	3.320	3.458	4.321	3.940	4.184	4.852	5.879	4.443	3.883	3.605	4.068
Borba – Elvas Poente	3.622	3.514	4.013	3.202	3.273	3.401	4.239	3.863	4.064	4.729	5.772	4.284	3.765	3.508	4.047
Elvas Poente – EN246	5.712	5.590	5.922	5.042	5.196	5.882	6.264	6.263	6.117	6.821	7.763	6.283	5.924	5.742	5.877
EN246 – Elvas Central	6.802	6.695	6.965	5.944	6.266	6.213	7.182	6.911	7.116	7.850	8.756	7.248	6.917	6.525	6.930
Elvas Central – Elvas Nascente	6.964	6.820	7.058	6.024	6.313	5.996	6.837	6.536	6.760	7.439	8.416	6.887	6.470	6.140	6.626
Elvas Nascente – Caia	11.364	11.502	12.220	10.254	10.737	10.509	11.524	11.146	11.373	11.954	13.134	12.605	11.067	10.986	11.889
Caia – Fronteira do Caia	11.203	11.335	11.958	10.069	10.554	10.342	11.417	10.948	11.188	11.772	13.175	13.222	10.575	10.689	12.049
Média Ponderada	6.884	6.770	7.298	5.970	6.262	6.407	7.572	7.214	7.566	8.281	9.520	7.965	7.199	6.781	7.334



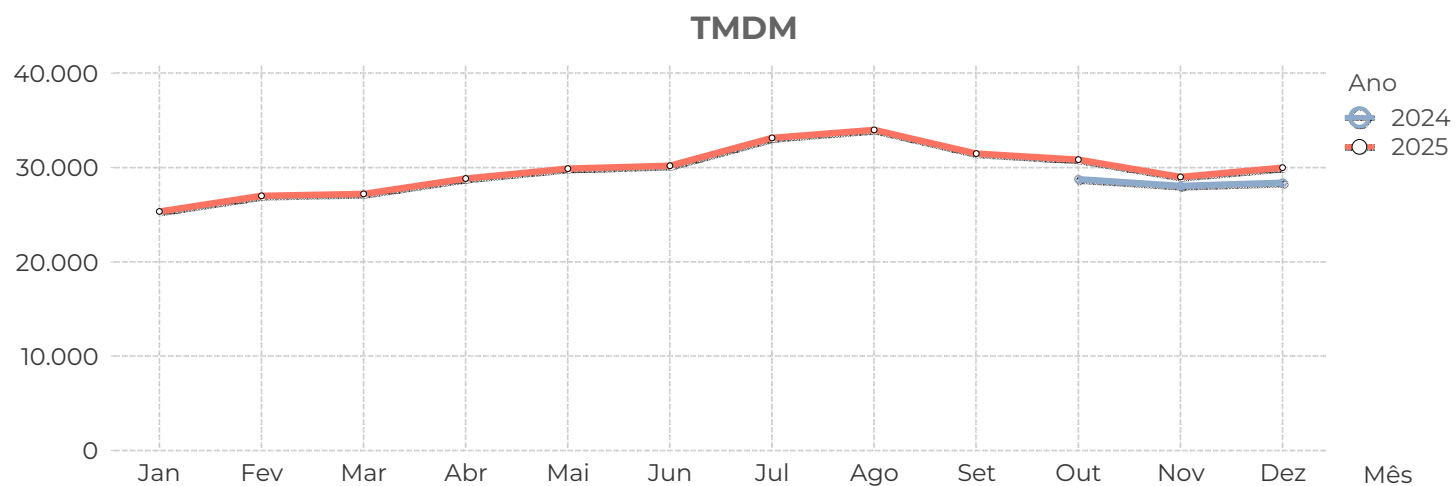
A7															
Sublanço	2024			2025											
	Out	Nov	Dez	Jan	Fev	Mar	Abr	Mai	Jun	Jul	Ago	Set	Out	Nov	Dez
Póvoa de Varzim (A28) – EN206	9.422	9.768	10.470	8.899	9.587	10.240	10.595	10.977	13.223	15.186	18.931	11.111	10.605	10.278	10.836
EN206 – Famalicão	9.722	10.054	10.795	9.166	9.877	10.555	10.901	11.224	13.611	15.642	19.566	11.453	10.907	10.578	11.178
Famalicão – A3/A7	24.355	24.302	24.721	22.468	24.273	24.404	24.874	26.142	26.367	28.731	29.362	25.471	25.908	24.791	24.761
A3/A7 – Seide	28.714	28.605	29.196	26.371	28.443	28.999	29.993	30.954	31.368	34.966	37.638	31.407	31.378	29.620	29.906
Seide – Ave	25.126	24.966	25.435	22.914	24.696	25.258	26.089	27.013	27.221	30.369	32.546	27.604	27.781	26.296	26.493
Ave – Selho	24.431	24.204	24.815	22.300	24.027	24.365	25.320	26.129	25.647	28.601	30.189	26.518	26.771	25.529	25.733
Selho – Guimarães Sul	14.947	14.842	15.956	13.661	14.496	14.801	16.023	16.293	16.125	19.167	24.223	17.052	16.462	15.747	16.602
Guimarães Sul – Calvos	16.250	16.144	17.202	14.812	15.759	16.007	17.356	17.682	17.338	20.445	25.624	18.475	17.869	17.111	17.907
Calvos – Fafe Sul	8.584	8.492	9.293	7.893	8.164	8.444	9.463	9.572	9.331	11.692	16.694	10.051	9.402	8.824	9.618
Fafe Sul – Basto	6.749	6.764	7.539	6.244	6.388	6.597	7.591	7.297	7.393	9.363	14.041	8.141	7.436	7.052	7.913
Basto – Ribeira de Pena	5.398	5.329	5.900	4.934	4.991	5.095	6.077	5.701	5.903	7.623	12.024	6.309	5.808	5.399	6.038
Ribeira de Pena – Vila Pouca de Aguiar...	4.802	4.750	5.340	4.453	4.453	4.546	5.496	5.105	5.181	6.919	10.956	5.610	5.157	4.815	5.479
Média Ponderada	11.010	11.018	11.723	10.147	10.731	11.058	11.925	12.025	12.512	14.757	18.784	12.555	12.104	11.504	12.138



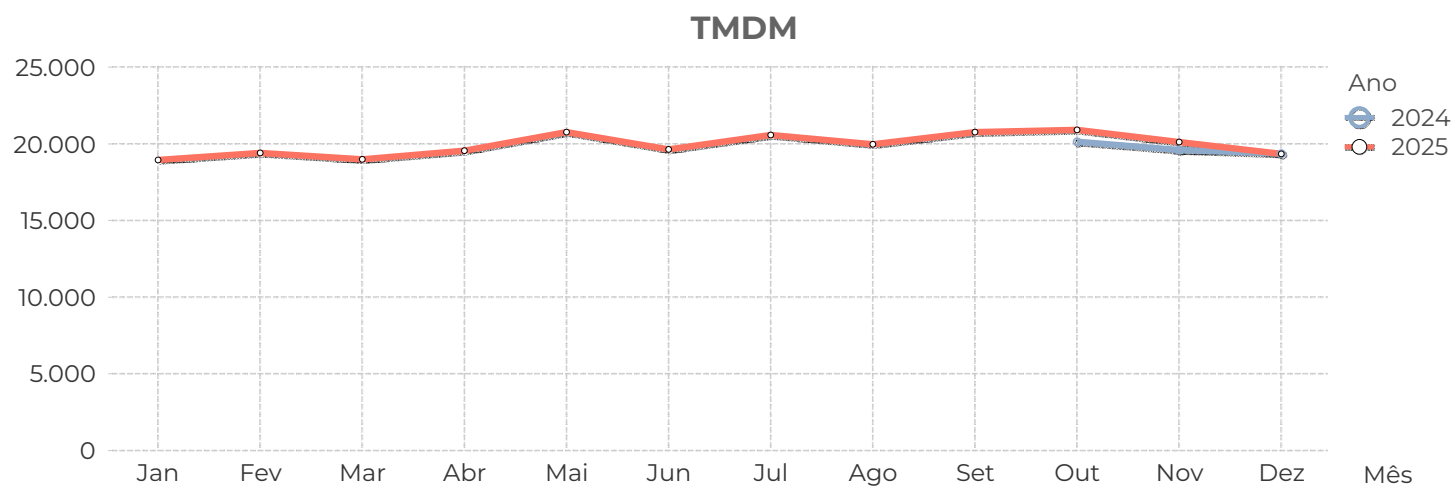
A8															
Subalço	2024			2025											
	Out	Nov	Dez	Jan	Fev	Mar	Abr	Mai	Jun	Jul	Ago	Set	Out	Nov	Dez
CRIL – Frielas	65.042	65.102	64.904	60.275	63.536	62.007	62.995	64.250	61.436	64.238	56.832	64.068	64.887	62.914	61.842
Frielas – Loures	96.903	92.987	87.747	86.300	94.161	93.469	85.779	99.062	96.976	101.536	92.006	100.686	100.631	97.199	94.010
Loures – CREL	58.995	57.845	58.427	53.036	56.421	56.156	57.796	61.766	60.606	64.068	59.016	63.046	63.117	60.602	59.954
CREL – Lousa	68.599	67.214	67.905	61.721	65.421	65.615	67.261	71.026	70.221	74.202	69.889	72.645	72.554	69.198	69.373
Lousa – A8/A21	62.370	61.159	61.935	55.976	59.408	59.747	61.386	64.768	64.261	68.213	65.222	66.653	66.392	63.110	63.430
A8/A21 – Enxara	36.083	35.333	36.154	31.933	34.113	35.022	36.588	37.749	37.869	41.212	40.758	39.736	39.074	36.994	38.190
Enxara – Torres Vedras Sul	34.149	33.360	34.129	30.127	32.234	33.182	34.880	35.892	36.209	39.527	39.338	37.885	37.177	35.026	36.201
Torres Vedras Sul – Torres Vedras Norte	28.322	27.538	28.392	24.784	26.477	26.872	28.888	29.477	30.109	33.256	33.695	31.460	30.632	28.701	30.188
Torres Vedras Norte – Ramalhal	30.599	29.893	30.810	26.843	28.553	28.887	30.904	31.560	32.268	35.501	36.238	33.609	32.745	30.907	32.601
Ramalhal – Campelos	22.740	22.191	22.947	19.676	20.929	21.263	23.221	23.354	24.096	26.775	27.912	25.100	24.415	22.924	24.566
Campelos – Bombarral	21.974	21.445	22.143	18.944	20.172	20.535	22.478	22.575	23.293	25.925	27.104	24.229	23.537	22.053	23.691
Bombarral – Delgada	24.355	24.167	24.745	21.525	22.743	23.128	25.172	25.379	26.209	29.075	30.585	27.187	26.294	24.649	26.253
Delgada – São Mamede	27.739	27.037	27.350	23.672	25.702	25.974	28.065	28.491	29.375	32.459	34.254	30.473	29.403	27.593	29.012
São Mamede – A8/IP6	29.006	28.256	28.885	25.445	26.935	27.201	29.291	29.832	30.610	33.902	35.733	31.741	30.773	28.911	30.267
A8/IP6 – Óbidos	34.597	33.710	34.465	30.421	32.299	32.542	35.059	35.889	37.228	41.794	45.311	38.008	36.862	34.064	35.718
Óbidos – Arnóia	35.845	34.937	35.505	31.705	33.653	33.714	36.238	37.147	38.502	42.952	46.502	39.251	38.023	35.750	37.023
Arnóia – Gaeiras	34.952	33.985	34.565	31.052	32.851	32.809	35.272	36.146	37.228	41.433	44.331	38.142	37.220	34.852	36.106
Gaeiras – Caldas da Rainha	32.076	31.060	31.551	28.561	30.208	30.097	32.532	33.347	34.745	38.895	41.698	35.706	34.681	32.294	33.495
Caldas da Rainha – Zona Industrial das...	27.106	26.111	26.540	23.920	24.732	25.850	28.449	29.040	30.186	33.946	36.590	31.021	30.069	28.010	29.173
Zona Industrial das Caldas da Rainha – ...	22.369	21.469	21.971	19.550	21.175	21.395	24.039	24.367	25.392	29.007	31.867	26.630	25.602	23.541	25.015
Tornada – Alfeizerão	16.992	16.497	16.712	14.557	15.523	15.491	17.583	17.797	18.325	20.933	23.648	19.367	18.521	17.069	18.480
Alfeizerão – Valado dos Frades	16.347	15.915	16.075	13.971	14.861	14.822	16.809	17.011	17.449	19.850	22.548	18.465	17.742	16.351	17.624



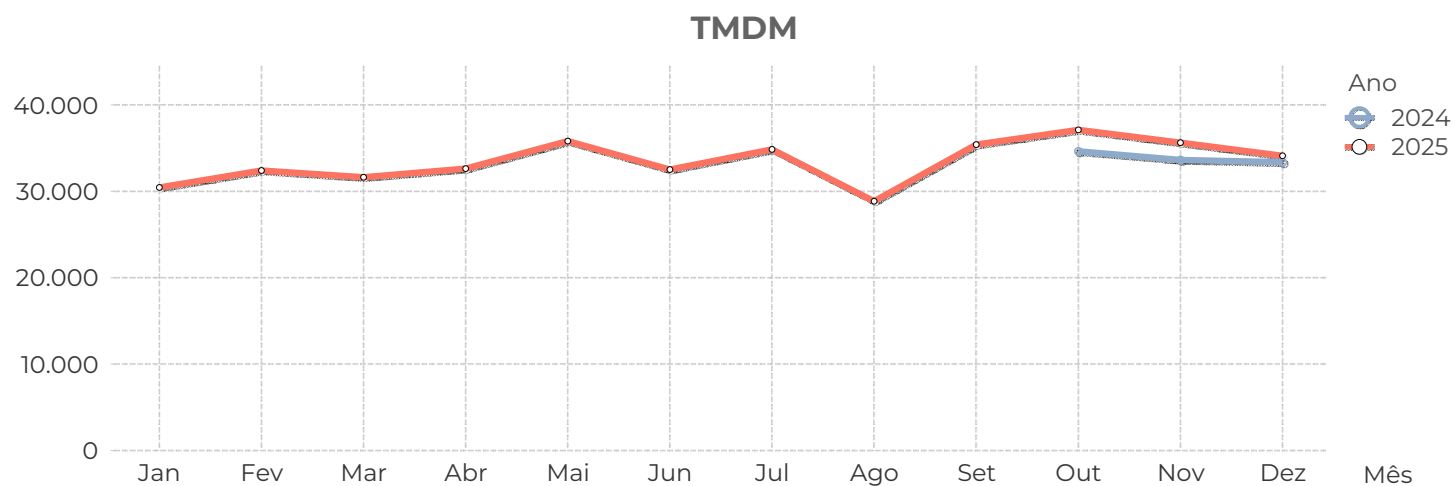
A8															
Sublanço	2024			2025											
	Out	Nov	Dez	Jan	Fev	Mar	Abr	Mai	Jun	Jul	Ago	Set	Out	Nov	Dez
Valado dos Frades – Pataias	15.443	15.034	15.301	13.116	14.017	14.143	16.159	16.411	16.828	19.266	22.463	17.790	16.844	15.447	16.460
Pataias – Marinha Grande Sul	15.402	14.968	15.288	13.105	13.958	14.081	16.048	16.291	16.666	19.071	22.160	17.621	16.724	15.350	16.410
Marinha Grande Sul – A8/A17	16.831	16.287	16.494	14.510	15.375	15.420	17.427	17.734	17.981	20.580	23.329	19.007	18.254	16.713	17.690
A8/A17 – Marinha Grande Este	11.281	11.003	11.109	10.301	10.631	10.600	11.372	12.044	11.801	13.371	14.388	12.534	12.274	11.406	11.608
Marinha Grande Este – Leiria Sul (A8/A...	11.505	11.275	11.363	10.568	10.914	10.813	11.589	12.315	12.064	13.591	14.563	12.821	12.649	11.904	12.015
Leiria Sul (A8/A19) – Cortes	8.510	8.266	8.090	7.589	7.930	7.814	8.668	9.067	9.005	10.194	11.351	9.696	9.437	8.752	8.736
Cortes – Pousos	7.705	7.494	7.334	6.838	7.146	7.070	7.916	8.266	8.238	9.357	10.571	8.822	8.561	7.925	7.942
Média Ponderada	28.771	28.064	28.403	25.341	27.009	27.215	28.859	29.906	30.215	33.154	33.997	31.511	30.838	29.020	29.998



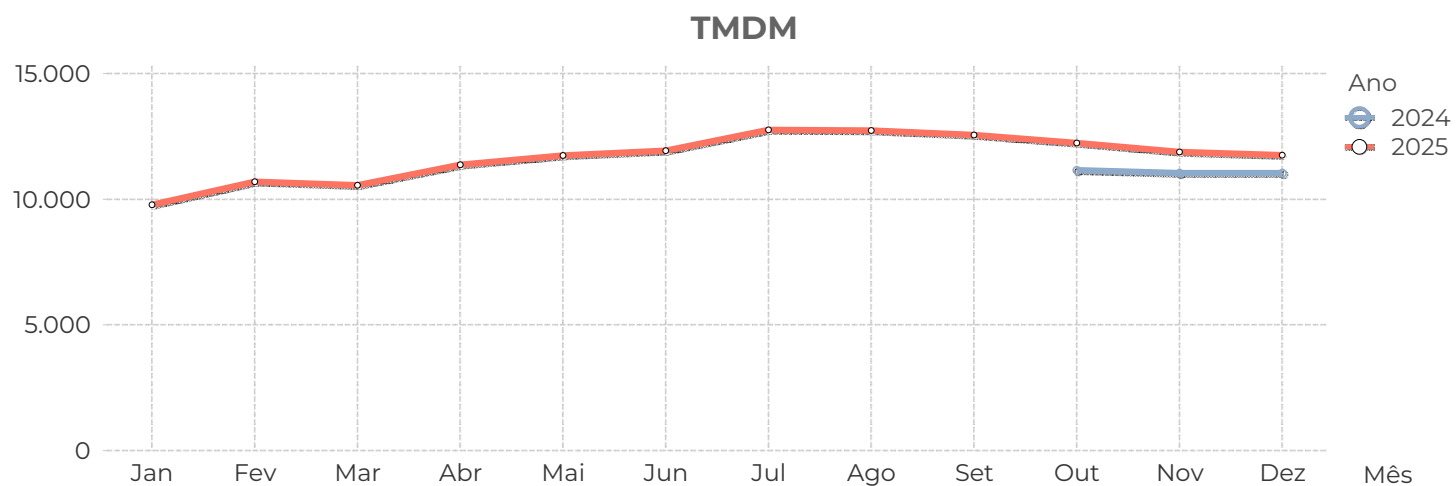
A8-1															
Sublanço	2024			2025											
	Out	Nov	Dez	Jan	Fev	Mar	Abr	Mai	Jun	Jul	Ago	Set	Out	Nov	Dez
A8/A8-1/Lig. A1 – VPL	23.461	23.064	23.066	22.114	22.467	22.244	22.895	24.388	22.930	23.669	23.510	24.259	24.236	23.501	22.890
A8-1/VPL – A8-1/EN350	18.718	18.120	17.784	17.606	18.104	17.609	18.140	19.211	18.237	19.259	18.464	19.288	19.482	18.679	17.826
A8-1/EN350 – A8-1/IC2	18.718	18.120	17.784	17.606	18.104	17.609	18.140	19.211	18.237	19.259	18.464	19.288	19.482	18.679	17.826
Média Ponderada	20.141	19.603	19.369	18.958	19.413	19.000	19.567	20.764	19.645	20.582	19.978	20.779	20.908	20.126	19.345



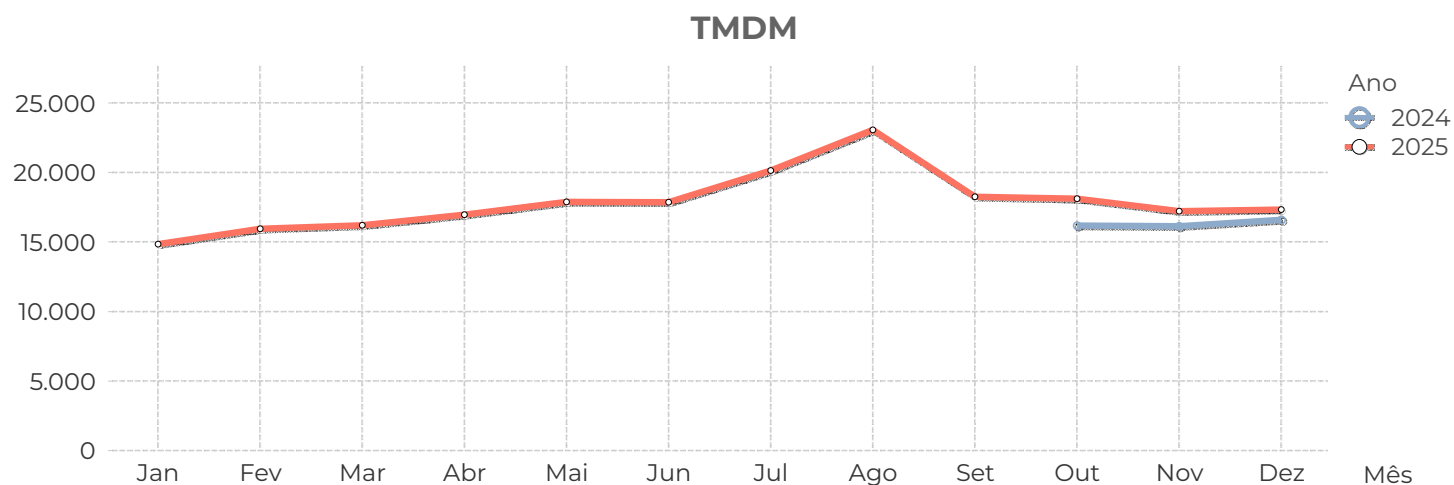
A9															
Sublanço	2024			2025											
	Out	Nov	Dez	Jan	Fev	Mar	Abr	Mai	Jun	Jul	Ago	Set	Out	Nov	Dez
Estádio Nacional (A5/A9) – Queluz	40.390	39.407	39.141	36.940	39.144	38.021	38.606	43.292	39.415	41.804	33.078	41.218	42.401	39.835	37.702
Queluz – A9/A16	38.759	37.375	36.843	34.393	36.275	35.154	35.699	40.231	35.589	38.350	29.870	39.251	40.698	38.637	36.607
A9/A16 – Radial da Pontinha	54.264	52.042	51.583	47.423	50.269	48.915	50.028	56.144	49.534	53.617	42.622	55.411	57.819	54.830	51.899
Radial da Pontinha – Radial de Odivelas	39.922	38.491	38.329	34.790	36.754	35.796	36.959	40.777	36.619	39.507	32.514	40.749	43.308	41.241	39.785
Radial de Odivelas – A8/A9	41.450	40.135	39.677	36.205	38.264	37.509	38.778	41.953	38.486	41.224	35.047	42.072	44.676	42.911	41.652
A8/A9 – Bucelas (Zambujal)	36.233	35.465	34.985	31.976	34.231	33.421	34.804	37.126	34.413	36.782	31.107	36.924	38.795	37.671	36.106
Bucelas (Zambujal) – A9/A10	23.778	23.606	23.489	20.632	22.479	21.992	23.404	24.885	23.486	25.020	22.124	24.955	25.793	25.554	24.671
A9/A10 – Alverca	12.102	11.779	11.682	10.845	11.394	11.385	11.300	12.397	11.050	11.543	9.471	11.868	12.762	12.617	11.727
Média Ponderada	34.632	33.656	33.381	30.469	32.416	31.624	32.657	35.814	32.546	34.879	28.860	35.417	37.109	35.643	34.136



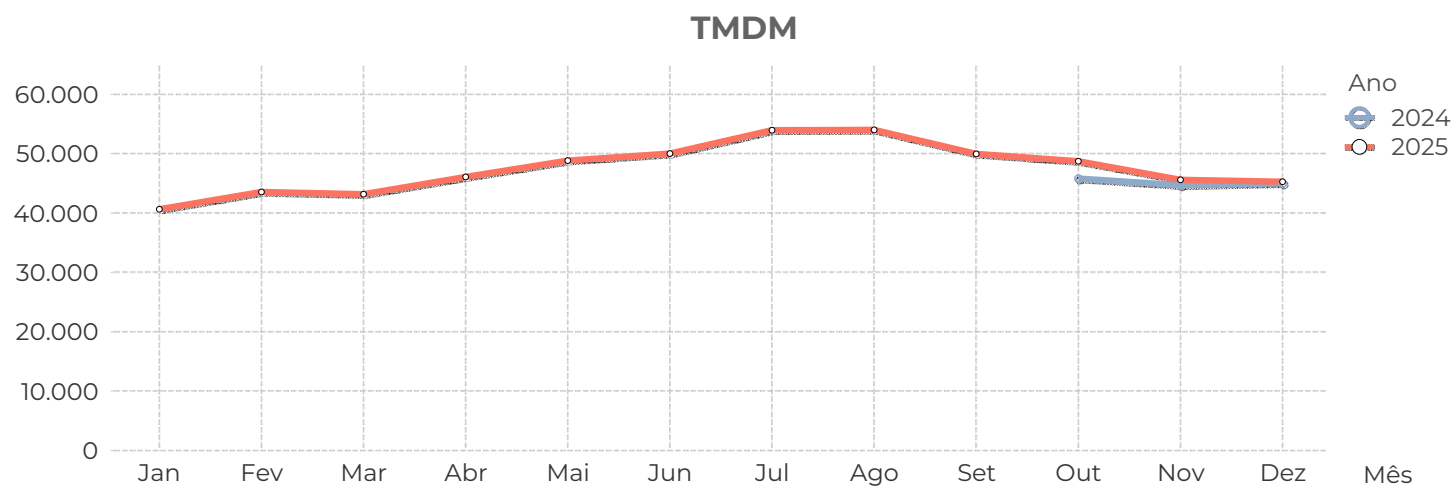
A10															
Sublanço	2024			2025											
	Out	Nov	Dez	Jan	Fev	Mar	Abr	Mai	Jun	Jul	Ago	Set	Out	Nov	Dez
A9/A10 – Arruda dos Vinhos	19.402	19.384	19.299	17.063	18.914	18.349	19.528	20.408	19.836	20.843	19.158	21.007	21.233	20.834	20.498
Arruda dos Vinhos – Carregado (A1/A10)	14.002	14.165	14.093	12.092	13.564	13.120	14.513	14.845	14.792	15.681	14.954	15.474	15.373	15.208	15.152
Carregado (A1/A10) – Benavente	8.848	8.546	8.666	7.949	8.413	8.610	8.959	9.285	9.780	10.561	11.231	10.286	9.645	9.275	9.131
Benavente – A10/A13	3.738	3.508	3.477	3.151	3.250	3.267	3.837	3.883	4.539	5.166	6.358	4.755	4.281	3.728	3.657
Média Ponderada	11.152	11.041	11.045	9.782	10.697	10.551	11.374	11.746	11.934	12.756	12.728	12.550	12.240	11.887	11.748



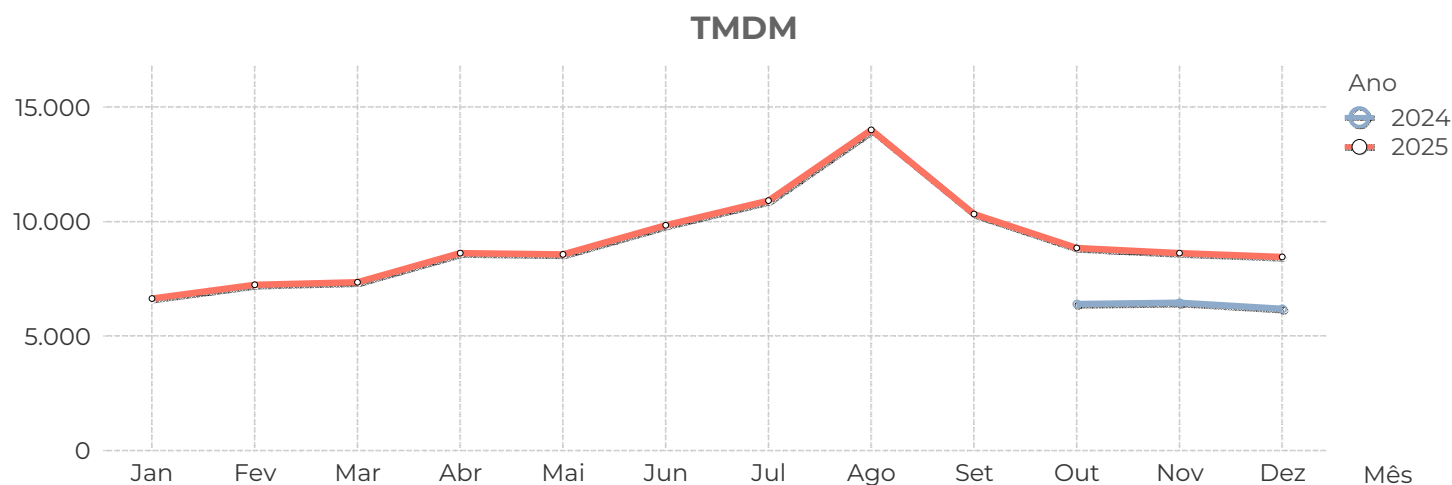
A11															
Sublanço	2024			2025											
	Out	Nov	Dez	Jan	Fev	Mar	Abr	Mai	Jun	Jul	Ago	Set	Out	Nov	Dez
Apúlia (A28) – EN205	12.578	12.800	13.482	12.009	12.858	13.705	14.410	15.031	16.699	19.399	24.090	15.172	14.500	13.577	14.059
EN205 – Barcelos	11.740	11.949	12.640	11.175	11.963	12.786	13.444	14.127	15.797	18.353	23.091	14.272	13.572	12.682	13.181
Barcelos – Braga Oeste (A3/A11)	16.063	16.217	17.089	15.170	16.242	16.762	17.533	18.829	19.889	22.670	26.730	19.171	18.969	17.703	18.093
Braga Oeste (A3/A11) – Braga (Ferreiros)	15.811	15.921	16.680	14.730	15.782	16.329	17.039	18.165	19.160	21.808	26.187	18.764	18.518	17.501	17.983
Braga (Ferreiros) – Celeirós	38.176	37.068	37.053	33.651	36.149	36.114	37.661	39.952	37.465	40.866	41.765	40.160	40.333	37.832	37.231
Celeirós – Guimarães Oeste	19.711	19.431	19.788	17.686	18.996	18.905	19.649	20.660	19.358	21.644	24.454	21.178	21.314	20.185	20.010
Guimarães Oeste – Selho	25.821	25.566	26.553	23.593	25.254	25.563	26.706	27.602	26.979	30.293	33.456	28.415	28.499	27.278	27.712
Calvos – Vizela	11.908	11.815	12.352	10.850	11.633	11.723	12.446	13.002	12.562	14.206	16.262	13.314	13.121	12.742	12.946
Vizela – Felgueiras	12.633	12.516	12.922	11.486	12.316	12.400	13.145	13.720	13.307	14.979	16.850	14.275	14.374	14.012	14.022
Felgueiras – Lousada	16.311	16.116	16.205	14.824	16.040	16.037	16.844	17.511	16.909	18.648	19.939	17.824	18.069	17.740	17.524
Lousada – EN15	10.576	10.720	10.691	9.823	10.677	10.663	11.151	11.715	11.424	12.821	14.050	12.067	12.045	11.798	11.645
EN15 – EN211	11.095	11.186	11.161	10.181	11.008	11.080	11.573	12.181	11.957	13.281	14.598	12.506	12.397	12.131	12.041
EN211 – Castelões (A4/A11)	19.185	19.310	19.443	17.736	18.912	18.960	19.911	20.644	20.449	22.038	23.383	20.795	20.674	20.126	20.031
Média Ponderada	16.191	16.129	16.596	14.848	15.947	16.210	16.969	17.883	17.871	20.143	23.055	18.248	18.111	17.220	17.333



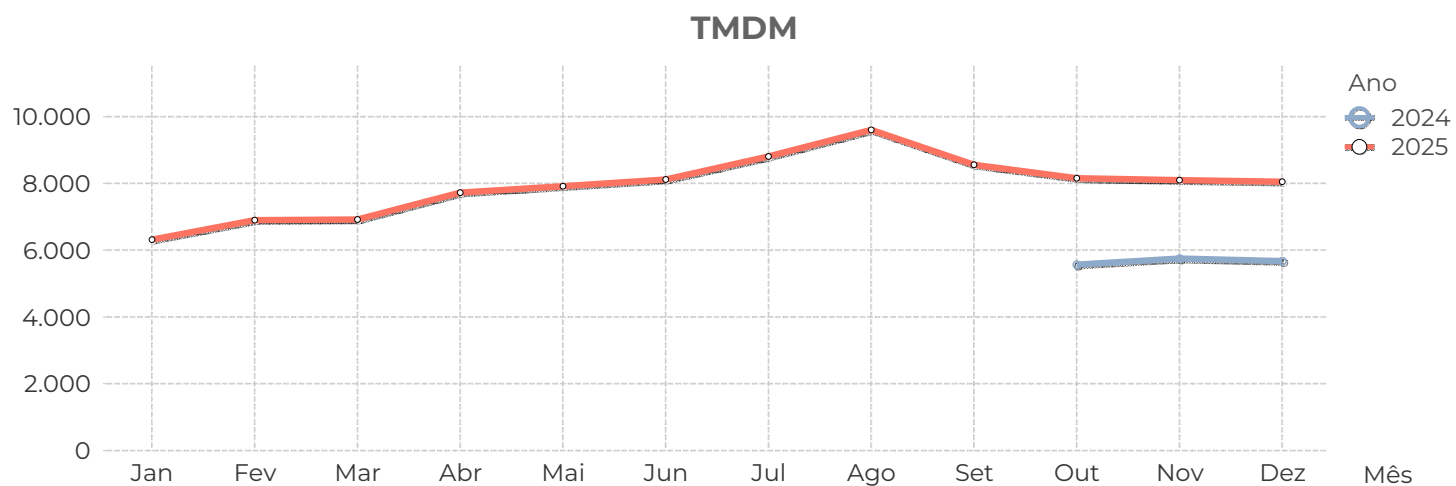
A12															
Sublanço	2024			2025											
	Out	Nov	Dez	Jan	Fev	Mar	Abr	Mai	Jun	Jul	Ago	Set	Out	Nov	Dez
Ponte Vasco da Gama	75.039	73.336	74.026	66.928	71.699	70.863	74.763	79.440	79.618	85.572	84.022	80.104	79.433	74.787	74.145
Montijo (A12/A33) – Pinhal Novo	23.570	22.804	23.108	20.429	22.013	22.103	24.643	25.792	28.247	30.967	32.817	27.726	25.543	23.303	23.476
Pinhal Novo – A2/A12	22.936	22.169	22.398	19.838	21.337	21.441	23.990	25.176	27.850	30.493	32.532	27.095	24.828	22.628	22.742
A2/A12 – A12/Lig. Alto da Guerra	29.436	28.916	28.401	26.808	28.419	28.040	28.693	30.768	30.132	31.946	30.301	30.727	31.172	29.822	28.664
A12/Lig. Alto da Guerra – Setúbal	29.436	28.916	28.401	26.808	28.419	28.040	28.693	30.768	30.132	31.946	30.301	30.727	31.172	29.822	28.664
Média Ponderada	45.789	44.659	45.009	40.630	43.539	43.185	46.070	48.824	49.993	53.947	53.984	49.980	48.734	45.599	45.255



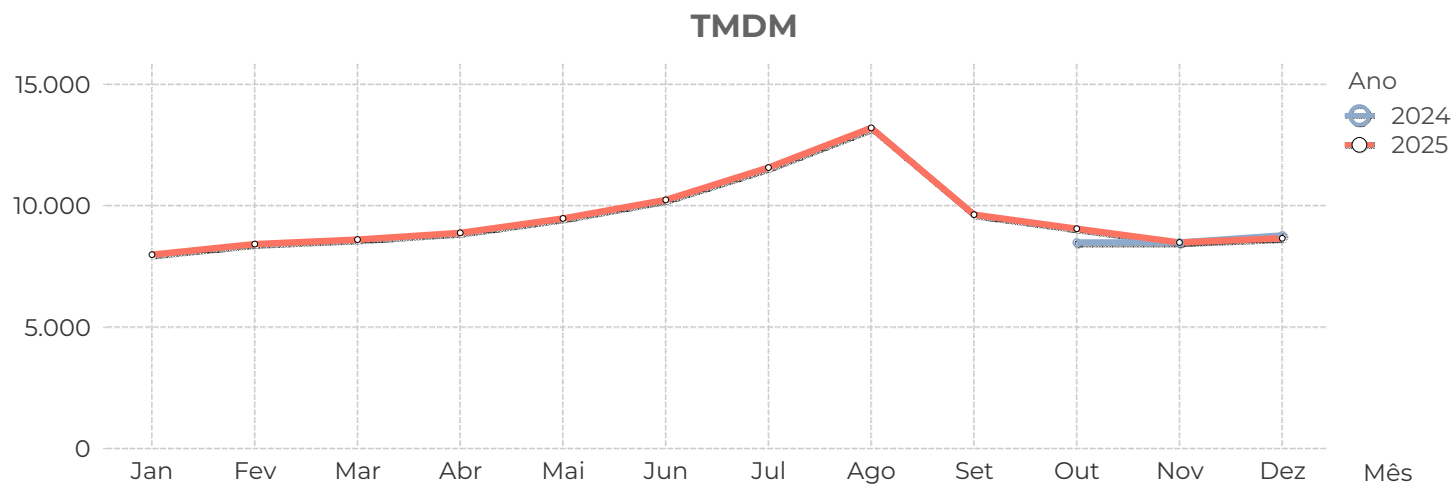
A13															
Sublanço	2024			2025											
	Out	Nov	Dez	Jan	Fev	Mar	Abr	Mai	Jun	Jul	Ago	Set	Out	Nov	Dez
Marateca (A2/A6/A13) – Pegões	6.529	6.110	5.984	5.370	5.677	5.823	7.606	7.238	9.695	11.736	17.642	10.011	6.976	6.488	6.472
Pegões – St°. Estevão	6.564	6.121	5.985	5.394	5.710	5.855	7.615	7.238	9.708	11.756	17.656	10.058	7.001	6.529	6.516
St°. Estevão – A10/A13	7.436	7.106	6.871	6.213	6.590	6.753	8.562	8.233	10.670	12.647	18.433	11.035	8.111	7.627	7.547
A10/A13 – Salvaterra Magos	5.110	5.079	4.823	4.435	4.755	4.909	6.236	5.927	7.703	9.105	13.654	8.076	6.247	5.673	5.464
Salvaterra Magos – Almeirim (IC10)	4.863	4.823	4.562	4.198	4.533	4.634	5.951	5.621	7.395	8.742	13.296	7.702	5.563	5.287	5.139
Atalaia (A13/A23) – Atalaia (EN110)	11.523	12.052	11.311	13.749	15.220	15.414	16.687	17.197	17.617	18.647	19.534	18.550	18.294	17.743	16.990
Atalaia (EN110) – Asseiceira	9.601	10.127	9.544	12.766	14.245	14.416	15.643	16.093	16.536	17.463	18.497	17.400	17.119	17.046	16.260
Asseiceira – Santa Cita (EN110)	9.856	10.378	9.742	12.520	13.928	14.056	15.290	15.703	16.153	17.078	18.085	16.989	16.740	16.670	15.808
Santa Cita (EN110) – Vale Donas	8.679	9.138	8.614	9.965	11.040	11.155	12.298	12.583	13.219	14.010	15.197	13.790	13.328	13.428	12.705
Vale Donas – A13/IC9	7.087	7.517	7.072	8.289	9.200	9.292	10.450	10.629	11.354	12.048	13.460	11.708	11.188	11.243	10.862
A13/IC9 – Alviobeira	6.381	6.642	6.285	7.387	8.246	8.375	9.574	9.740	10.443	10.999	12.713	10.855	10.305	10.238	9.978
Alviobeira – Pias	4.735	5.021	4.720	5.582	6.246	6.399	7.416	7.538	8.113	8.539	9.866	8.479	7.957	8.030	7.850
Pias – Cabaços	4.785	5.075	4.353	5.610	6.257	6.405	7.401	7.515	8.095	8.513	9.858	8.443	7.912	8.006	7.823
Cabaços – Alvaiázere	4.726	5.011	4.687	5.511	6.160	6.313	7.318	7.430	8.022	8.423	9.777	8.357	7.766	7.811	7.497
Alvaiázere – Avelar Sul (A13/IC8)	4.997	5.267	4.943	5.812	6.493	6.624	7.612	7.725	8.302	8.731	10.040	8.640	8.082	8.209	8.005
Avelar Sul (A13/IC8) – Avelar Norte / P...	7.757	8.167	8.158	9.090	9.874	9.867	10.849	10.464	11.254	11.358	12.554	12.505	11.541	11.193	11.731
Avelar Norte / Penela – A13/EN342	8.704	8.884	8.720	9.786	10.699	10.729	11.896	12.229	12.621	13.333	14.407	13.338	12.714	12.629	12.567
A13/EN342 – Almalaguês (A13/A13-1)	10.225	10.430	10.267	12.070	13.240	13.255	14.355	15.082	15.192	15.965	16.708	16.172	15.736	15.582	15.233
Almalaguês (A13/A13-1) – Coimbra Sul	5.249	5.282	5.222	6.651	7.216	7.241	7.508	8.184	8.016	8.146	8.085	8.702	8.729	8.611	8.319
Média Ponderada	6.410	6.458	6.188	6.637	7.239	7.352	8.622	8.566	9.845	10.920	14.006	10.339	8.854	8.623	8.461



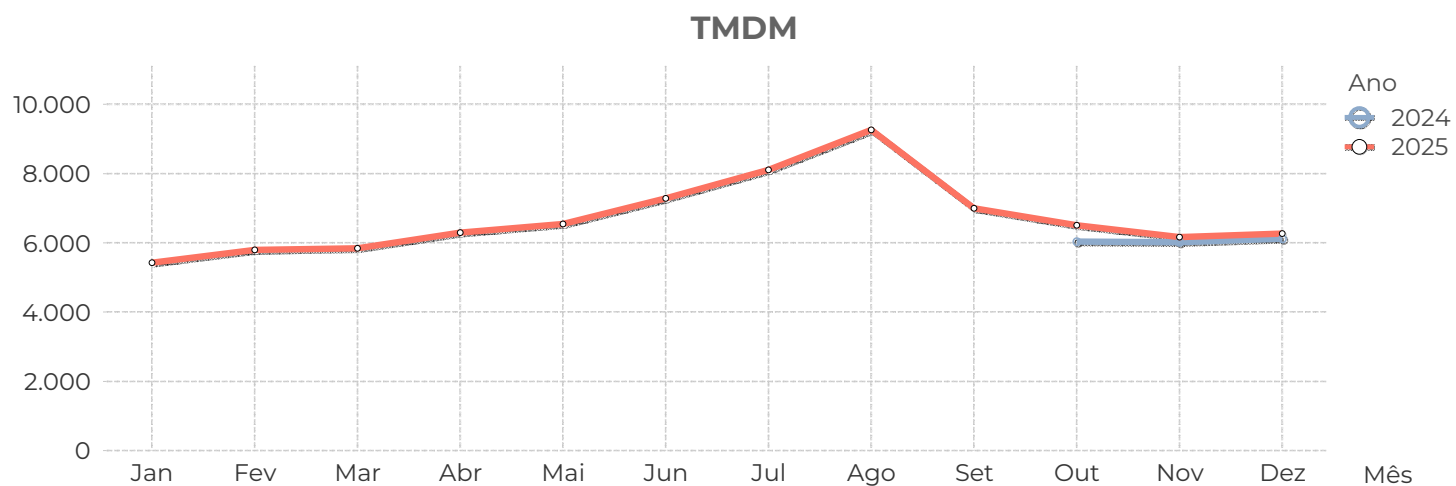
A13-1															
Sublanço	2024			2025											
	Out	Nov	Dez	Jan	Fev	Mar	Abr	Mai	Jun	Jul	Ago	Set	Out	Nov	Dez
Almalaguês (A13/A13-1) – Almalaguês (...)	5.749	5.913	5.810	6.576	7.189	7.195	8.004	8.227	8.414	9.080	9.828	8.892	8.525	8.452	8.355
Almalaguês (A13-1/EN110) – Condeixa (...)	5.536	5.715	5.650	6.264	6.838	6.859	7.671	7.856	8.057	8.753	9.555	8.487	8.082	8.026	7.993
Média Ponderada	5.572	5.749	5.677	6.317	6.898	6.916	7.728	7.919	8.118	8.809	9.601	8.556	8.157	8.099	8.055



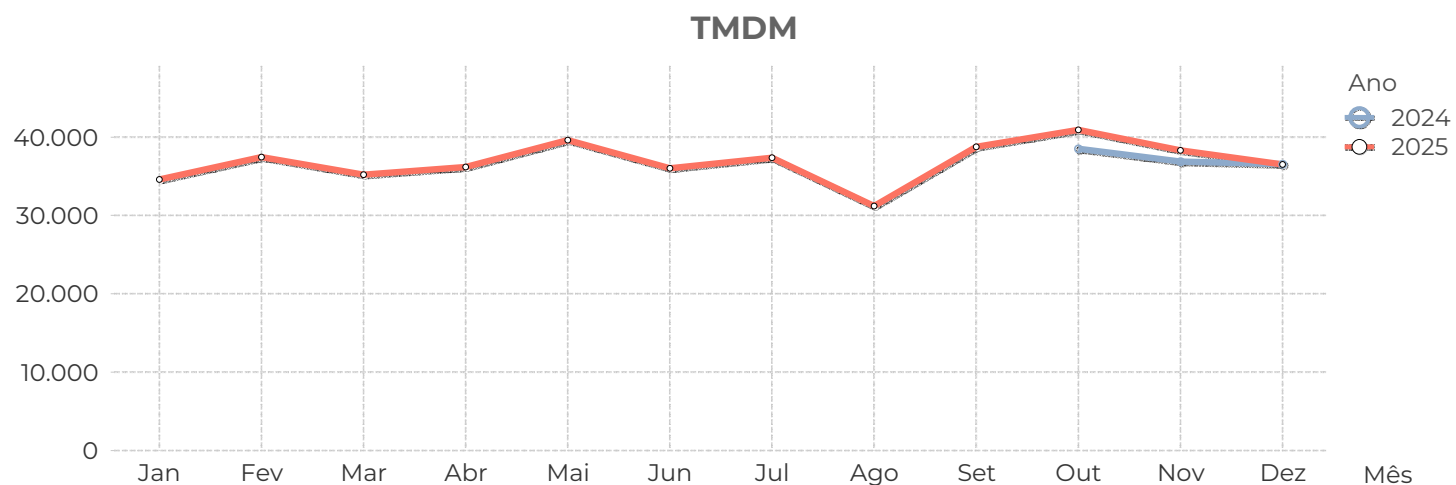
A14															
Sublanço	2024			2025											
	Out	Nov	Dez	Jan	Fev	Mar	Abr	Mai	Jun	Jul	Ago	Set	Out	Nov	Dez
Figueira da Foz – Zona Portuária	15.364	15.196	15.620	14.550	15.422	15.505	15.981	16.802	18.291	20.729	23.449	16.983	16.290	15.105	15.325
Zona Portuária – Vila Verde	15.364	15.196	15.620	14.550	15.422	15.505	15.981	16.802	18.291	20.729	23.449	16.983	16.290	15.105	15.325
Vila Verde – A14/A17	15.350	15.140	15.506	14.415	15.255	15.386	15.860	16.595	18.095	20.471	23.045	17.007	16.066	14.866	15.116
A14/A17 – Santa Eulália	13.142	13.160	13.620	12.479	13.153	13.380	13.662	14.654	16.061	17.883	19.787	14.972	14.073	13.281	13.525
Santa Eulália – Montemor-o-Velho	4.235	4.208	4.382	4.001	4.196	4.368	4.586	4.922	5.463	6.354	7.685	4.990	4.608	4.264	4.356
Montemor-o-Velho – EN 335	4.541	4.529	4.803	4.280	4.513	4.712	4.908	5.240	5.789	6.693	7.956	5.432	4.927	4.618	4.746
EN 335 – Ançã	5.097	5.067	5.345	4.783	4.994	5.214	5.407	5.807	6.344	7.312	8.454	5.914	5.443	5.109	5.275
Ançã – Coimbra Norte	9.580	9.590	9.818	9.055	9.530	9.672	9.786	10.590	10.904	12.093	13.789	10.519	10.208	9.671	9.756
Coimbra Norte – Zombaria	20.582	21.342	21.092	18.102	19.237	19.473	21.017	22.070	22.026	23.886	27.201	22.237	21.313	19.814	20.271
Média Ponderada	8.489	8.480	8.773	7.985	8.415	8.603	8.878	9.474	10.245	11.568	13.200	9.631	9.055	8.485	8.655



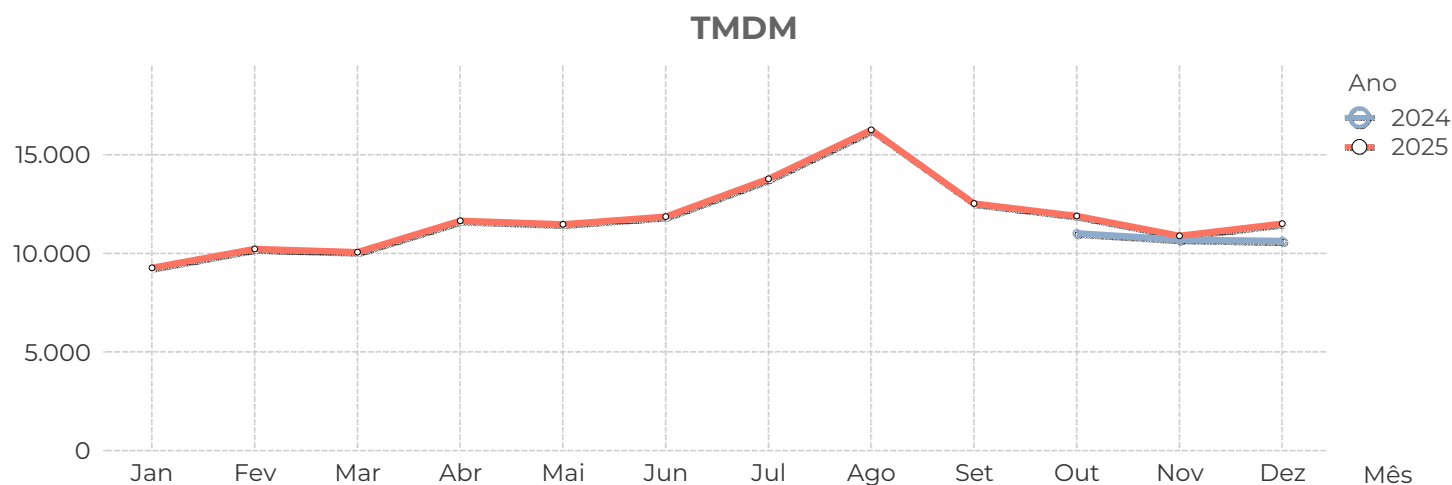
A15															
Sublanço	2024			2025											
	Out	Nov	Dez	Jan	Fev	Mar	Abr	Mai	Jun	Jul	Ago	Set	Out	Nov	Dez
Arnóia – A-dos-Negros	7.590	7.327	7.745	6.998	7.398	7.089	7.866	8.331	9.197	10.569	12.173	8.866	8.262	7.719	7.881
A-dos-Negros – A-dos-Francos	6.317	6.286	6.532	5.688	6.029	6.158	6.567	6.955	7.842	8.915	10.436	7.493	6.885	6.431	6.714
A-dos-Francos – Rio Maior Oeste	5.156	5.105	5.277	4.639	4.874	4.948	5.359	5.674	6.479	7.424	8.728	6.202	5.610	5.197	5.390
Rio Maior Oeste – Rio Maior Este	4.734	4.811	4.781	4.228	4.517	4.549	4.973	5.186	5.854	6.558	7.491	5.471	5.054	4.748	4.758
Rio Maior Este – Malaqueijo	6.034	6.056	6.020	5.403	5.832	5.896	6.309	6.427	7.073	7.663	8.523	6.842	6.456	6.230	6.219
Malaqueijo – Santarém (A1/A15)	6.086	6.132	6.101	5.433	5.877	5.941	6.377	6.498	7.126	7.688	8.551	6.906	6.495	6.282	6.262
Média Ponderada	6.034	6.017	6.120	5.428	5.800	5.840	6.295	6.544	7.285	8.111	9.262	7.001	6.506	6.169	6.268



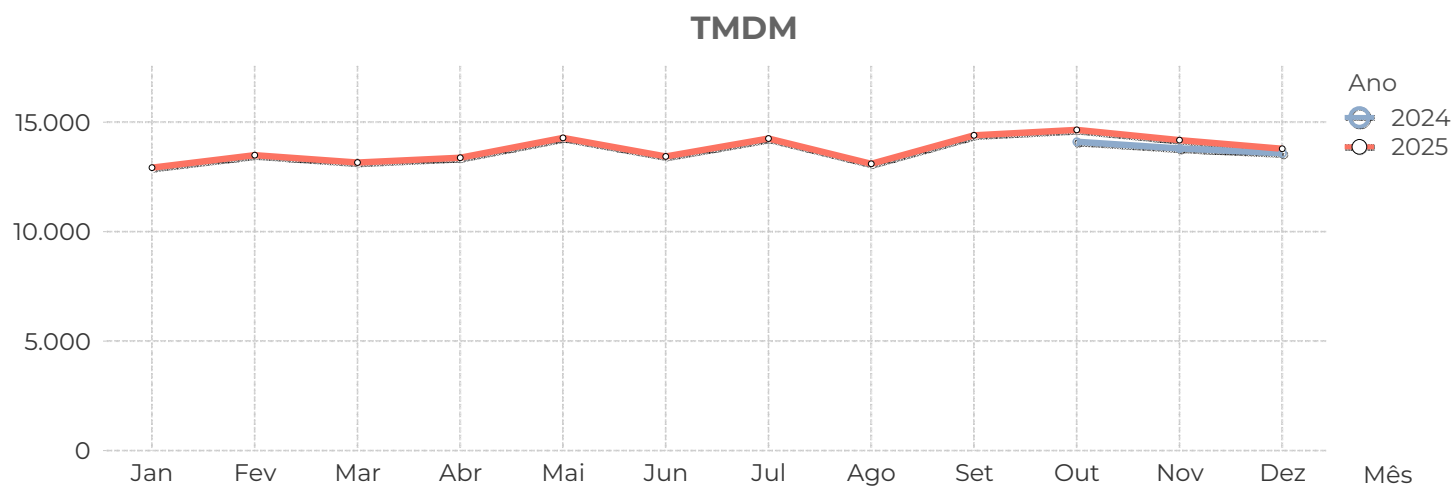
A16															
Sublanço	2024			2025											
	Out	Nov	Dez	Jan	Fev	Mar	Abr	Mai	Jun	Jul	Ago	Set	Out	Nov	Dez
A5 – Alcabideche	62.245	61.782	61.234	58.098	67.686	59.197	60.375	64.742	61.569	61.416	52.821	63.368	64.489	62.898	59.449
Alcabideche – AKI	56.961	55.629	56.078	52.501	54.767	53.334	54.443	58.358	55.442	55.655	48.630	57.252	59.015	56.644	54.434
AKI – Centro Comercial	55.731	54.330	54.517	51.140	59.440	51.758	52.805	56.602	53.890	53.960	47.363	55.357	57.739	55.308	52.929
Centro Comercial – Alcoitão	39.371	36.618	38.791	35.863	42.004	36.568	37.221	40.244	37.409	37.496	33.547	39.000	40.169	37.309	37.842
Alcoitão – Linhó	55.451	53.395	52.996	50.019	52.786	51.556	52.439	56.693	53.488	53.701	46.423	55.095	56.592	54.419	51.683
Linhó – Ranholas	28.394	27.243	27.137	25.448	26.886	26.429	26.992	29.985	27.177	28.087	22.794	28.640	30.534	29.045	27.322
Ranholas – Sintra	64.416	62.806	62.013	59.528	62.386	59.622	62.683	67.140	64.048	65.606	58.459	66.268	68.473	64.226	61.582
Sintra – Lourel	57.478	55.302	53.909	51.293	55.972	51.831	53.849	58.584	54.924	56.664	48.627	58.077	60.560	56.323	54.211
Lourel – Sacotes	19.922	17.959	17.721	17.280	20.380	16.681	17.330	17.437	15.826	18.329	14.313	19.447	21.324	19.011	17.994
Sacotes – Telhal	21.231	19.773	19.014	18.039	19.376	18.481	18.961	21.998	18.643	19.904	15.206	21.432	23.089	21.730	19.506
Telhal – Mira Sintra	28.249	26.109	27.666	25.068	29.091	25.658	28.960	30.961	23.919	25.614	19.891	27.669	30.649	27.446	28.123
Mira Sintra – Cacém	34.708	32.825	32.039	30.618	32.728	31.713	31.740	35.890	31.128	32.446	25.390	34.787	37.548	32.956	32.291
Cacém – Idanha	38.946	37.092	34.888	33.625	37.173	33.620	29.399	35.318	32.015	36.269	28.849	38.739	42.243	38.939	35.619
Idanha – CREL	33.900	31.851	31.384	29.556	31.536	30.374	30.910	35.596	29.843	32.019	24.869	34.118	36.867	34.902	32.471
Média Ponderada	38.505	36.858	36.535	34.576	37.456	35.189	36.173	39.623	36.008	37.358	31.199	38.764	40.906	38.300	36.501



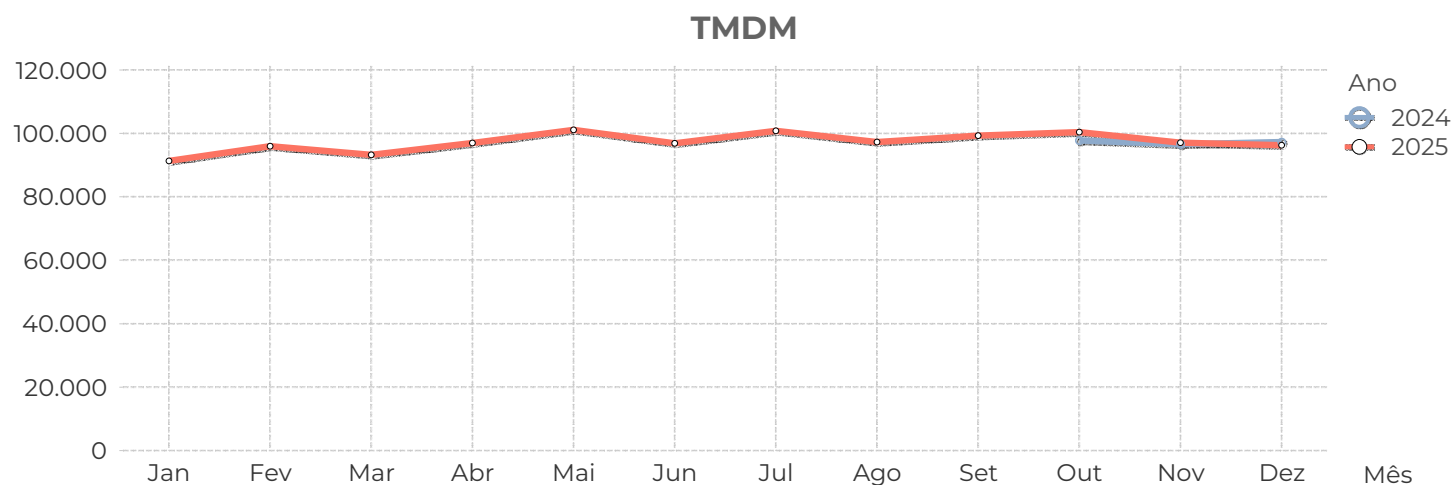
A17															
Sublanço	2024			2025											
	Out	Nov	Dez	Jan	Fev	Mar	Abr	Mai	Jun	Jul	Ago	Set	Out	Nov	Dez
A8/17 – Leiria Norte	8.974	8.654	8.668	7.307	7.916	7.944	9.444	9.272	9.752	11.393	13.530	10.426	9.783	8.866	9.545
Leiria Norte – Monte Real	10.644	10.301	10.340	8.938	9.564	9.535	11.073	11.021	11.448	13.287	15.371	12.208	11.572	10.586	11.419
Monte Real – Monte Redondo	10.065	9.754	9.784	8.364	8.991	9.010	10.519	10.409	10.924	12.583	14.686	11.585	10.917	9.941	10.755
Monte Redondo – Guia	9.870	9.584	9.609	8.180	8.811	8.850	10.370	10.207	10.744	12.399	14.516	11.422	10.754	9.774	10.604
Guia – Louriçal	9.594	9.312	9.324	7.933	8.543	8.593	10.079	9.930	10.460	12.096	14.209	11.129	10.446	9.448	10.194
Louriçal – Marinha das Ondas	9.623	9.313	9.327	7.927	8.559	8.604	10.162	9.990	10.565	12.425	15.078	11.339	10.489	9.368	10.092
Marinha das Ondas – A14/A17	10.299	9.883	9.667	8.493	9.188	9.145	10.576	9.949	10.397	12.342	15.198	11.321	10.456	9.124	9.835
A14/A17 – Quiaios	8.330	8.031	8.004	6.809	7.399	7.434	8.888	8.703	9.125	10.773	13.032	9.659	9.057	8.133	8.762
Quiaios – Tocha	9.548	9.178	9.184	7.899	8.651	8.609	10.143	10.034	10.457	12.204	14.708	10.989	10.331	9.353	10.001
Tocha – Mira	9.786	9.433	9.453	8.129	8.937	8.890	10.442	10.359	10.799	12.558	15.046	11.278	10.636	9.669	10.333
Mira – Mira PV	10.447	10.038	10.091	8.798	9.622	9.537	11.092	11.112	11.470	13.294	15.745	11.930	11.399	10.426	11.077
Mira PV – Ponte de Vagos	11.814	11.362	11.543	10.089	10.942	10.869	12.612	12.621	13.175	15.404	18.626	13.589	12.917	11.875	12.687
Ponte de Vagos – Vagos	15.755	15.965	15.063	13.248	16.611	14.905	17.623	17.062	17.108	19.258	22.115	17.611	17.349	16.918	16.514
Vagos – Ilhavo	15.695	15.273	15.602	14.045	15.097	14.989	16.841	16.899	17.162	19.708	22.710	17.898	17.425	16.415	17.072
Ilhavo – Aveiro Sul	23.577	24.239	22.709	21.505	25.412	21.512	23.430	23.991	24.620	27.517	28.877	25.744	25.845	25.610	24.655
Aveiro Sul – S. Bernardo	17.510	17.098	16.869	15.480	16.638	16.351	18.103	18.421	18.546	21.185	23.571	19.431	18.958	17.759	18.168
S. Bernardo – Aveiro Nascente (A17/A25)	19.602	19.236	19.102	17.614	21.233	21.520	22.131	21.952	20.389	23.408	26.109	21.465	21.131	19.933	20.179
Média Ponderada	11.022	10.704	10.628	9.274	10.222	10.067	11.654	11.481	11.872	13.780	16.265	12.541	11.903	10.894	11.506



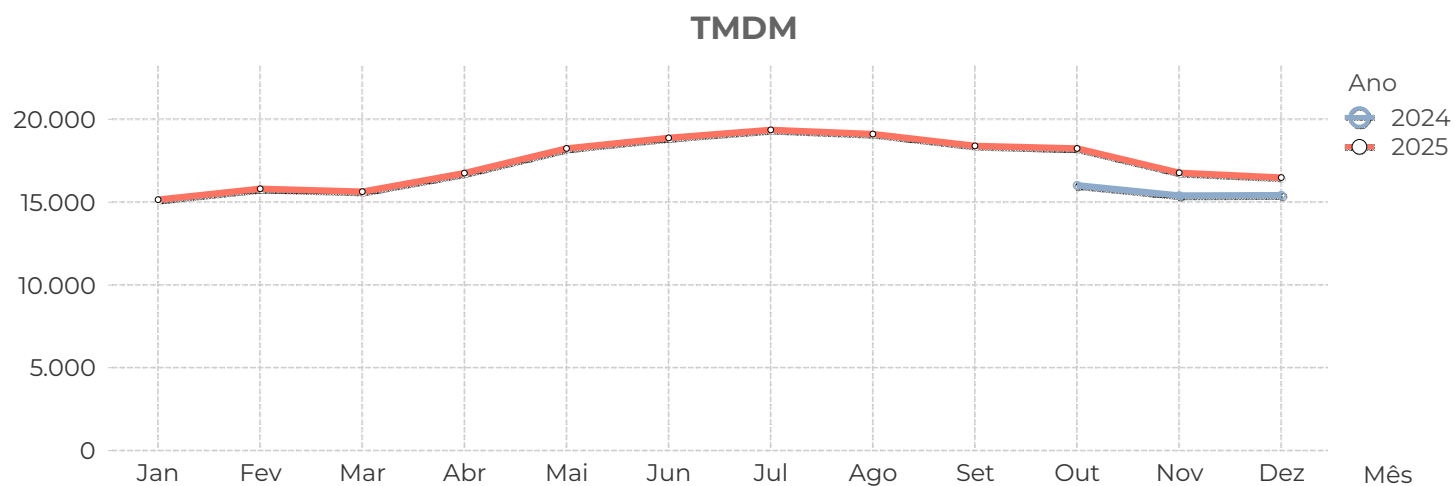
		A19														
		2024			2025											
Sublanço		Out	Nov	Dez	Jan	Fev	Mar	Abr	Mai	Jun	Jul	Ago	Set	Out	Nov	Dez
São Jorge – Batalha		6.617	6.407	6.242	6.025	6.313	6.010	6.149	6.618	6.257	6.814	5.952	6.810	6.987	6.679	6.561
Batalha – Azóia		8.021	7.858	7.655	7.297	7.705	7.357	7.573	8.092	7.633	8.366	7.419	8.409	8.610	8.338	8.049
Azóia – Leiria Sul (A8/A19)		6.827	6.639	6.491	6.282	6.551	6.342	6.470	6.883	6.491	7.105	6.273	7.274	7.318	7.062	6.844
Leiria Sul (A8/A19) – CIL		41.417	40.851	40.708	38.362	39.732	39.090	39.473	42.100	39.465	41.413	38.852	42.070	42.748	41.510	40.705
CIL – Barosa (A19/EN242)		44.947	44.099	43.843	41.108	42.767	42.428	42.883	45.570	42.820	44.319	42.205	44.963	45.501	44.364	43.180
Barosa (A19/EN242) – Gândara (EN109)		55.323	53.930	53.192	51.069	53.064	52.463	52.876	56.497	53.064	54.861	52.027	55.499	56.176	54.515	52.536
Média Ponderada		14.108	13.792	13.583	12.920	13.491	13.151	13.366	14.272	13.434	14.250	13.095	14.389	14.638	14.176	13.784



A20															
Sublanço	2024			2025											
	Out	Nov	Dez	Jan	Fev	Mar	Abr	Mai	Jun	Jul	Ago	Set	Out	Nov	Dez
A1/IC2 – Carvalhos	45.402	44.606	45.136	40.179	45.123	43.464	44.154	47.101	44.717	48.023	53.198	48.764	47.475	45.174	46.345
Carvalhos – A20/A32	45.402	44.606	45.136	40.179	45.123	43.464	44.154	47.101	44.717	48.023	53.198	48.764	47.475	45.174	46.345
A20/A32 – S. Lourenço	45.402	44.606	45.136	40.179	45.123	43.464	44.154	47.101	44.717	48.023	53.198	48.764	47.475	45.174	46.345
S. Lourenço – EN 222	61.452	60.522	61.433	55.060	59.115	58.520	62.267	63.936	62.052	67.384	68.730	65.305	64.380	61.496	62.593
EN 222 – Freixo Sul	70.576	69.887	70.954	64.126	69.127	67.892	71.925	73.700	71.636	76.143	76.337	73.767	71.791	69.698	70.326
Freixo Sul – Freixo Norte	N/D	N/D	N/D	N/D	N/D	N/D	N/D	N/D	N/D	N/D	N/D	N/D	N/D	N/D	N/D
Freixo Norte – Campanhã	126.251	124.818	125.849	116.548	122.605	112.771	125.447	130.008	123.016	126.946	121.590	123.610	124.622	120.680	118.900
Campanhã – Mercado Abastecedor	126.251	124.818	125.849	116.548	122.605	112.771	125.447	130.008	123.016	126.946	121.590	123.610	124.622	120.680	118.900
Mercado Abastecedor – Antas	134.914	134.360	134.572	125.718	132.922	129.449	133.888	140.157	134.801	139.107	133.175	135.451	136.560	132.240	130.290
Antas – A3/A20	137.885	136.610	138.645	133.495	140.310	136.957	137.674	142.213	136.776	139.536	128.267	139.622	142.234	137.750	132.852
A3/A20 – Paranhos	150.604	146.161	149.490	144.335	148.759	146.779	147.374	155.625	147.207	151.254	139.039	151.353	154.319	149.368	142.065
Paranhos – Ameal (EN12/EN14)	145.092	143.022	141.869	138.914	141.123	139.393	139.724	147.793	141.628	144.275	132.867	142.905	144.380	138.490	137.181
Ameal (EN12/EN14) – Regado	N/D	N/D	N/D	N/D	N/D	N/D	N/D	N/D	N/D	N/D	N/D	N/D	N/D	N/D	N/D
Regado – Francos	141.316	139.374	138.396	136.130	138.444	136.600	136.971	144.866	138.790	141.453	130.008	141.009	141.487	137.716	136.392
Média Ponderada	97.834	96.540	97.272	91.295	96.020	93.282	96.945	101.086	96.915	100.793	97.335	99.262	100.401	97.102	96.257

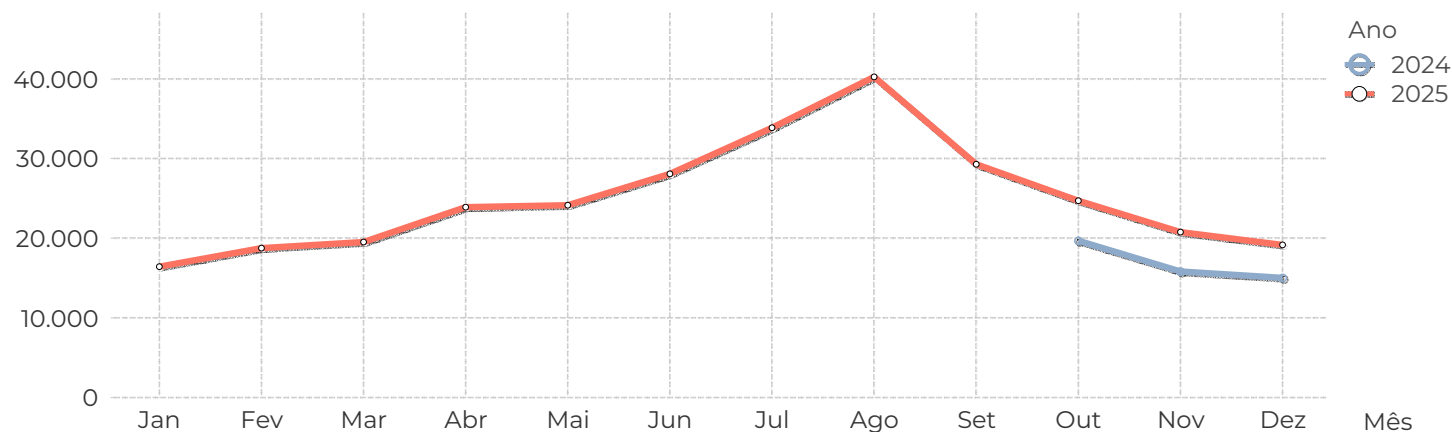


A21															
Sublanço	2024			2025											
	Out	Nov	Dez	Jan	Fev	Mar	Abr	Mai	Jun	Jul	Ago	Set	Out	Nov	Dez
Ericeira – Mafra Oeste	11.164	10.879	10.893	10.734	11.170	11.545	11.917	13.162	14.081	14.260	14.960	13.325	13.038	11.501	10.809
Mafra Oeste – Mafra Este	12.123	11.109	11.126	10.837	11.310	11.491	12.047	13.249	13.951	14.249	14.593	13.327	13.307	12.117	11.904
Mafra Este – Malveira	20.103	19.669	19.943	19.920	20.893	20.818	21.573	23.545	23.758	24.546	23.528	23.954	24.365	22.884	22.420
Malveira – Venda do Pinheiro (A8/A21)	24.866	24.291	23.921	23.092	24.034	22.095	26.036	27.791	28.501	29.310	27.651	27.668	26.560	24.681	25.090
Média Ponderada	16.018	15.408	15.427	15.150	15.818	15.634	16.751	18.252	18.884	19.362	19.118	18.403	18.248	16.783	16.487

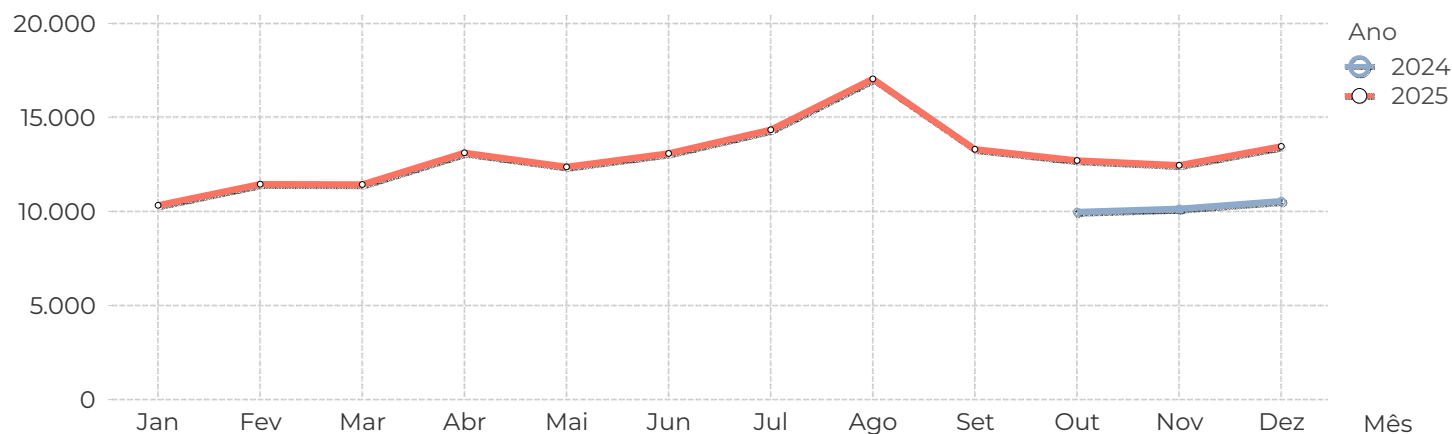


A22															
Sublanço	2024			2025											
	Out	Nov	Dez	Jan	Fev	Mar	Abr	Mai	Jun	Jul	Ago	Set	Out	Nov	Dez
Bensafrim – Lagos	6.157	5.358	5.023	5.111	5.527	5.635	6.378	6.681	7.072	9.996	11.592	9.696	8.819	7.721	6.883
Lagos – Odeáxere	11.780	8.781	8.261	8.948	10.329	11.203	14.227	14.691	18.143	20.523	24.003	19.104	16.419	13.243	11.252
Odeáxere – Mexilhoeira	13.622	9.830	8.815	10.897	12.660	13.477	16.755	17.484	19.709	23.051	26.525	21.102	18.170	15.108	12.627
Mexilhoeira – Alvor	15.366	11.084	9.701	12.039	14.044	15.172	18.634	19.180	21.418	25.048	28.671	22.904	20.260	17.318	13.959
Alvor – Portimão	16.359	11.950	9.671	11.081	12.823	13.774	17.043	17.307	19.541	23.927	27.976	21.768	18.949	15.497	15.480
Portimão – Lagoa (Silves)	26.180	20.349	15.312	17.721	19.993	21.141	25.811	26.313	29.451	35.582	41.423	31.327	27.099	22.744	19.528
Lagoa (Silves) – Alcantarilha	25.700	20.097	18.205	21.541	24.582	25.924	31.486	32.565	36.456	43.829	50.468	38.131	33.219	28.019	25.068
Alcantarilha – Algoz	27.578	21.472	19.735	22.222	25.550	27.058	32.867	34.653	39.236	47.420	56.553	41.909	35.917	29.682	25.777
Algoz – Guia	27.160	20.908	19.341	22.068	25.493	27.750	33.910	34.708	39.410	47.339	57.360	41.265	35.188	29.135	25.147
Guia – A2/A22	30.784	24.209	22.398	24.869	28.265	29.376	36.247	36.511	44.614	53.190	62.781	45.825	38.415	31.787	28.714
A2/A22 – Boliqueime	31.878	25.868	24.669	26.534	30.010	31.089	37.899	39.458	44.672	53.177	61.616	45.939	38.740	32.575	30.101
Boliqueime – Loulé	35.323	28.246	27.163	26.493	32.446	33.649	40.487	41.372	49.855	57.991	65.209	51.112	43.819	35.737	33.277
Loulé – Faro (Aeroporto)	34.252	27.247	26.110	28.639	32.747	34.060	41.503	43.681	48.482	56.270	63.214	50.087	43.058	35.392	33.103
Faro (Aeroporto) – Faro (Estói)	18.217	16.269	16.174	16.880	18.221	19.069	22.770	22.728	26.403	31.873	38.046	26.662	22.231	19.789	19.047
Faro (Estói) – Olhão	15.408	13.077	13.266	14.669	16.718	17.077	20.863	19.464	24.419	29.920	36.577	25.390	20.665	17.778	17.136
Olhão – Tavira	14.518	12.358	12.594	13.808	15.531	15.768	19.441	19.211	22.666	27.965	34.945	23.664	19.113	16.408	15.977
Tavira – Monte Gordo	9.066	7.785	8.490	9.036	9.924	9.956	12.642	12.095	14.782	19.084	25.115	15.352	12.021	10.318	10.477
Monte Gordo – Castro Marim	9.780	8.602	8.802	9.036	9.826	9.916	12.372	11.810	13.697	17.504	22.806	14.495	11.777	10.139	10.302
Castro Marim – Ponte Internacional do...	11.694	10.288	11.538	10.699	12.674	11.649	13.728	14.339	15.427	20.465	26.672	16.813	14.020	11.985	12.491
Média Ponderada	19.684	15.840	15.018	16.438	18.761	19.526	23.888	24.163	28.074	33.853	40.248	29.311	24.720	20.790	19.178

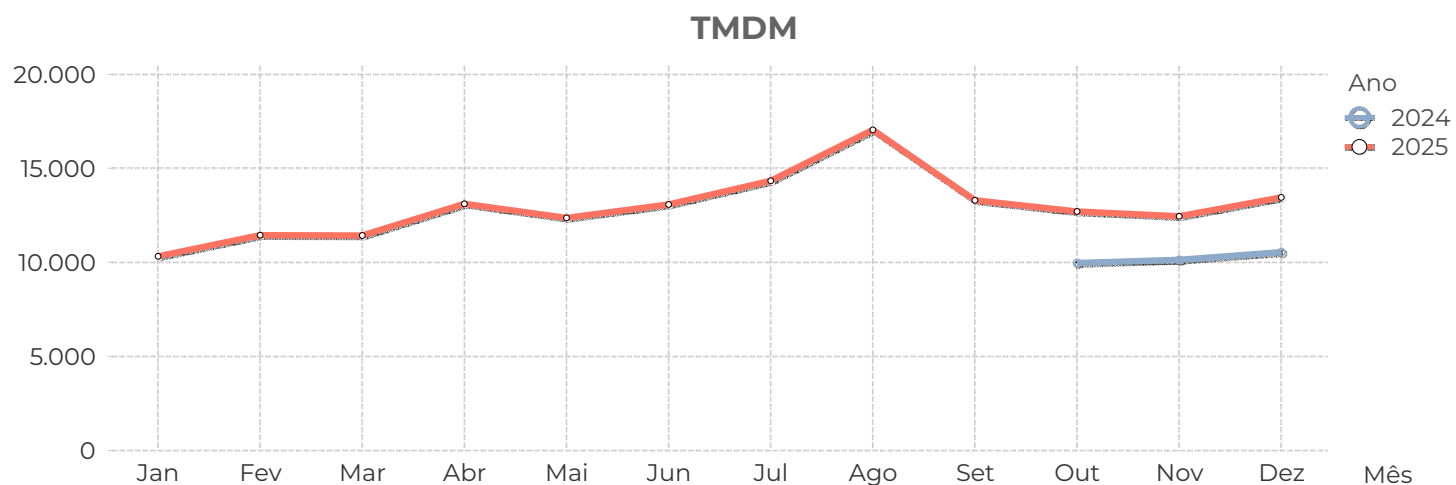
TMDM



A23															
Sublanço	2024			2025											
	Out	Nov	Dez	Jan	Fev	Mar	Abr	Mai	Jun	Jul	Ago	Set	Out	Nov	Dez
Torres Novas (A1) – Zibreira	19.018	20.087	20.247	19.955	21.895	22.383	25.157	24.933	26.597	28.378	31.753	26.813	25.835	26.548	26.814
Zibreira – Torres Novas	20.772	22.188	21.929	21.685	23.806	24.258	26.705	26.577	28.564	30.703	34.549	28.748	27.643	28.305	28.655
Torres Novas – Entroncamento	20.004	20.598	21.175	21.233	22.820	22.818	26.649	26.113	27.394	29.212	31.364	26.358	25.819	25.971	26.124
Entroncamento – Atalaia	19.199	19.224	20.160	19.702	20.942	21.197	24.055	23.458	24.481	28.505	28.239	26.623	24.541	24.154	24.321
Atalaia – Tancos	18.587	18.834	19.395	16.325	19.270	17.918	22.087	21.354	21.474	24.460	27.498	22.884	22.192	20.227	21.580
Tancos – Constância (Oeste)	16.209	16.187	16.973	16.444	19.258	18.400	22.029	21.315	21.636	24.242	26.027	21.724	22.462	20.981	21.080
Constância (Oeste) – Constância	14.927	14.903	15.631	15.070	17.688	16.942	20.287	19.628	19.922	22.327	24.969	20.843	21.546	20.126	20.226
Constância – Amoreira	14.293	13.389	14.041	14.034	16.645	15.418	18.962	18.347	19.124	21.585	24.811	20.403	19.675	19.650	20.491
Amoreira – Abrantes Oeste	12.075	11.310	11.861	11.857	14.062	13.024	16.016	15.498	16.154	18.233	20.958	17.231	16.620	16.599	17.306
Abrantes Oeste – Abrantes Este	10.615	11.025	11.287	10.931	12.087	12.187	14.328	13.188	14.406	15.972	19.288	14.560	13.713	13.391	14.675
Abrantes Este – Mouriscas	12.336	12.596	12.861	11.768	12.818	12.904	14.807	13.784	14.941	16.241	19.418	14.877	14.172	13.913	15.111
Mouriscas – Mação	8.528	8.899	9.244	8.672	9.570	9.652	11.392	10.274	11.250	12.575	15.767	11.256	10.521	10.353	11.622
Mação – Gavião	7.524	7.886	8.227	7.449	8.242	8.329	9.986	8.864	9.293	8.995	12.199	9.256	9.267	9.150	10.403
Gavião – Envendos	7.342	7.726	8.131	7.374	8.172	8.256	9.945	8.810	9.689	8.988	11.067	9.470	8.851	8.645	10.042
Envendos – Gardete	7.106	7.193	8.123	7.329	8.119	8.206	9.778	8.687	9.465	10.548	14.006	9.654	8.876	8.771	10.082
Gardete – Riscada	8.875	9.261	9.683	8.453	9.359	9.470	11.262	10.024	11.140	12.443	15.915	11.168	10.191	9.891	11.460
Riscada – Fratel	8.799	9.188	9.615	8.391	9.176	9.413	11.157	9.967	11.070	12.372	15.842	11.008	10.025	9.883	11.404
Fratel – Perdigão	8.048	8.422	8.903	8.336	9.278	9.379	11.071	9.948	11.055	12.347	15.830	11.069	9.426	10.000	11.000
Perdigão – Alvaiade	9.670	10.026	10.457	10.180	11.223	11.215	12.766	11.958	12.877	14.224	17.022	12.811	12.077	11.711	13.318
Alvaiade – Sarnadas (Retaxo)	9.115	9.466	9.953	10.438	11.471	11.562	13.155	12.298	13.406	14.592	17.408	13.125	12.356	12.010	13.579
Sarnadas (Retaxo) – Castelo Branco Sul	8.914	9.262	9.717	10.423	11.560	11.559	13.401	12.327	13.424	14.582	17.412	13.153	12.060	12.142	13.614
Castelo Branco Sul – Hospital	7.571	7.815	8.196	8.130	9.074	9.053	10.505	9.663	10.496	11.672	14.360	10.325	9.631	9.383	10.669

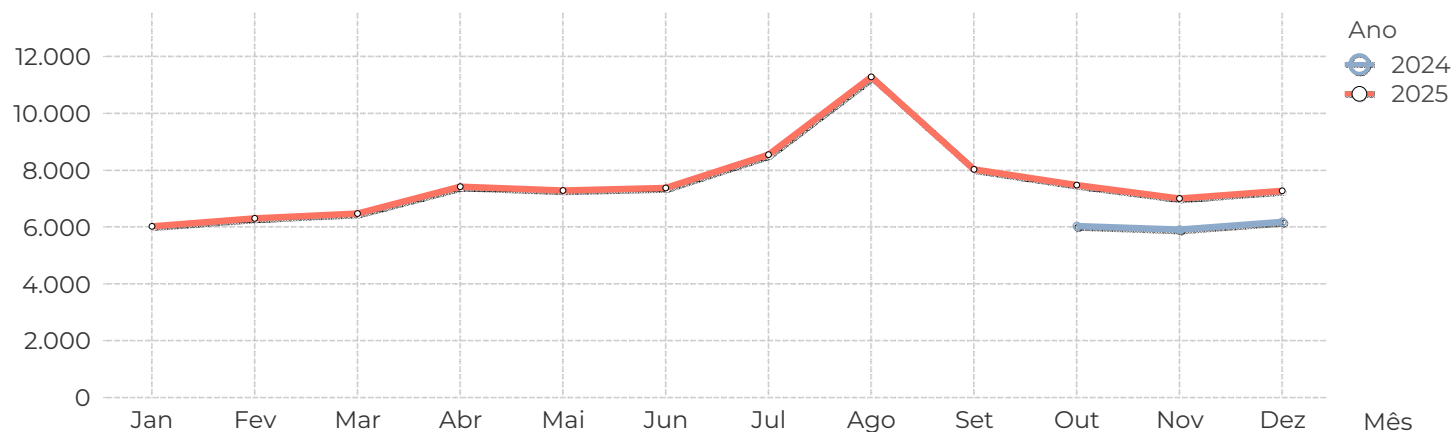
TMDM


A23															
Sublanço	2024			2025											
	Out	Nov	Dez	Jan	Fev	Mar	Abr	Mai	Jun	Jul	Ago	Set	Out	Nov	Dez
Hospital – Castelo Branco Norte	6.097	6.326	6.697	6.648	7.503	7.481	8.983	8.015	8.705	9.941	12.703	8.596	7.930	7.757	9.014
Castelo Branco Norte – Alcains	13.131	13.266	13.741	13.212	14.558	14.405	15.702	14.899	15.444	16.302	19.478	15.889	15.713	15.286	16.492
Alcains – Lardosa	7.961	8.081	8.487	9.380	10.323	10.385	11.475	10.764	11.502	12.208	14.899	11.487	11.135	10.846	11.973
Lardosa – Soalheira	8.628	8.752	9.075	9.251	10.193	10.277	11.276	10.388	11.078	11.894	14.311	11.285	10.922	10.698	11.677
Soalheira – Castelo Novo	7.998	8.114	8.443	8.962	9.915	9.995	10.988	10.363	10.918	11.787	14.028	11.008	10.590	10.154	11.372
Castelo Novo – Fundão	10.346	10.444	10.665	10.069	11.025	11.054	12.226	11.470	12.219	12.975	15.170	12.118	11.652	11.362	12.394
Fundão – Alcaria	9.142	9.265	9.402	9.342	10.418	10.313	11.329	10.716	11.278	12.266	14.227	11.437	11.047	10.768	11.713
Alcaria – Covilhã Sul	6.658	6.912	7.374	8.790	10.079	10.077	10.900	10.216	10.235	10.610	12.689	9.501	9.520	10.215	10.400
Covilhã Sul – Covilhã Norte	5.689	5.617	5.915	5.798	6.280	6.378	7.596	6.935	7.407	8.442	10.930	7.587	7.175	6.860	7.444
Covilhã Norte – Belmonte Sul	8.335	8.217	8.702	8.439	9.160	9.215	10.299	9.839	10.070	11.317	13.964	10.637	10.150	9.753	10.640
Belmonte Sul – Belmonte Norte	5.986	5.908	6.287	6.379	6.940	7.071	8.001	7.484	7.708	8.828	11.021	8.263	7.834	7.509	8.208
Belmonte Norte – Benespera	6.705	6.546	6.986	7.150	7.816	7.986	8.960	8.513	8.720	10.064	12.522	9.362	8.841	8.469	9.232
Benespera – Guarda (A23)	6.999	6.827	7.266	7.539	8.214	8.375	9.356	8.901	9.123	10.400	12.832	9.742	9.239	8.890	9.648
Guarda (A23) – Pinhel	7.899	7.732	8.008	7.744	8.283	8.321	9.422	8.999	9.194	10.486	12.910	9.547	9.218	8.730	9.295
Média Ponderada	9.974	10.145	10.553	10.329	11.456	11.434	13.123	12.365	13.091	14.338	17.045	13.302	12.704	12.461	13.452

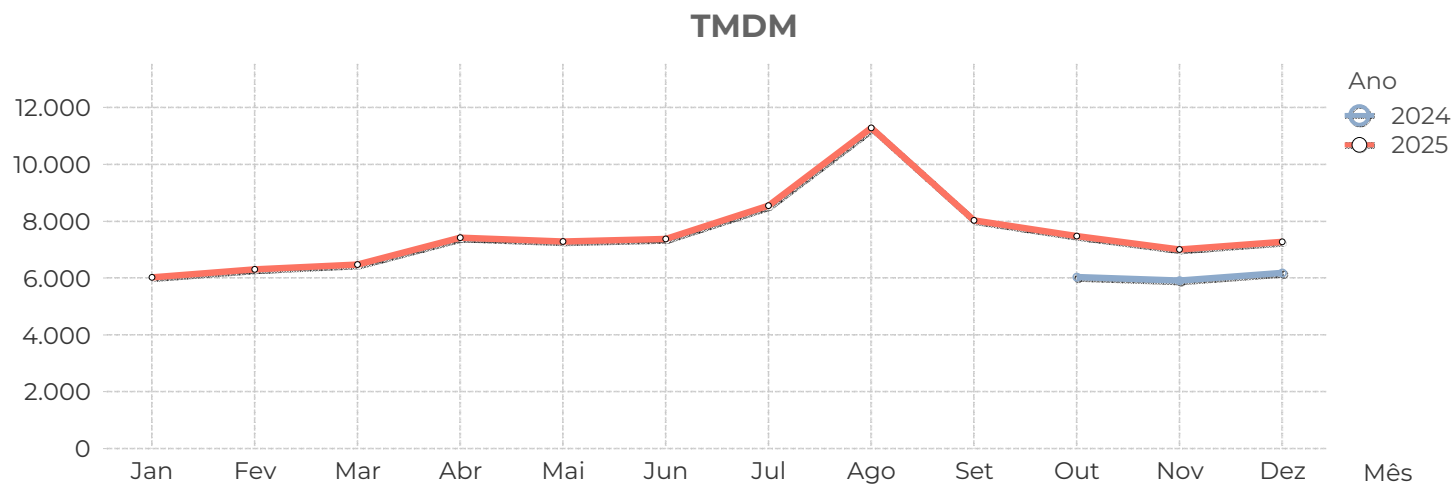


A24															
Sublanço	2024			2025											
	Out	Nov	Dez	Jan	Fev	Mar	Abr	Mai	Jun	Jul	Ago	Set	Out	Nov	Dez
Fronteira – Vila Verde da Raia	3.643	3.631	4.268	3.689	3.458	3.668	4.689	4.152	4.183	5.984	9.497	4.680	4.204	4.014	4.669
Vila Verde da Raia – Zona Industrial de...	2.932	2.948	3.662	3.288	3.044	3.187	4.067	3.595	3.563	5.269	8.409	4.097	3.681	3.467	4.166
Zona Industrial de Chaves – Chaves	2.705	2.579	3.297	3.097	2.869	3.017	3.936	3.494	3.535	5.225	8.661	3.963	3.521	3.281	3.953
Chaves – EN103	4.247	4.169	4.875	4.844	4.691	4.858	5.936	5.450	5.503	7.433	11.482	6.104	5.766	5.397	5.978
EN103 – Vidago	5.101	5.058	5.729	5.584	5.493	5.651	6.846	6.318	6.396	8.334	12.563	7.035	6.677	6.219	6.827
Vidago – Pedras Salgadas	5.810	5.783	6.444	6.058	5.997	6.133	7.377	6.811	6.927	8.910	13.256	7.578	7.193	6.713	7.306
Pedras Salgadas – A7/A24	5.946	5.878	6.525	6.130	6.086	6.188	7.433	6.871	6.983	8.991	13.305	7.630	7.221	6.746	7.350
A7/A24 – Vila Pouca de Aguiar	4.259	4.292	4.338	4.360	4.588	4.604	5.225	5.178	5.196	6.052	7.880	5.614	5.465	5.164	5.245
Vila Pouca de Aguiar – Fortunho	4.018	4.058	4.096	4.498	4.845	4.875	5.463	5.481	5.440	6.235	7.898	5.831	5.635	5.332	5.372
Fortunho – A24/ex-IP4	6.259	6.178	6.249	6.110	6.503	6.544	7.001	6.961	6.904	7.817	9.514	7.332	7.160	6.823	6.863
A24/ex-IP4 – A4/A24	4.855	4.762	4.814	5.595	5.930	5.905	6.531	6.576	6.586	7.782	8.591	7.189	7.103	6.817	6.708
A4/A24 – Constantim	11.133	10.566	10.456	10.517	11.286	11.489	12.643	13.149	13.020	14.857	16.906	14.400	13.604	12.757	12.551
Constantim – Portela	11.527	11.082	11.221	10.774	11.401	11.339	12.707	12.404	12.620	13.886	16.112	13.920	13.221	12.511	12.595
Portela – Régua	11.006	10.614	10.714	10.512	11.147	11.352	12.504	12.809	12.554	13.744	15.904	13.788	12.987	12.179	12.181
Régua – Armamar	6.345	6.205	6.387	6.370	6.817	7.002	7.853	8.267	7.923	8.818	10.924	8.612	8.126	7.601	7.752
Armamar – Lamego	10.135	9.855	9.975	9.125	9.712	9.943	10.940	11.152	11.098	12.264	15.026	12.201	11.379	10.594	10.738
Lamego – Bigorne	4.783	4.678	4.726	4.467	4.899	5.145	6.013	5.941	6.155	6.710	8.983	6.630	5.872	5.434	5.640
Bigorne – Castro Daire Norte	4.571	4.470	4.579	4.426	4.852	5.133	6.012	5.963	6.215	6.702	8.942	6.657	5.846	5.403	5.600
Castro Daire Norte – Castro Daire Leste	5.625	5.504	5.563	5.066	5.497	5.801	6.769	6.665	6.828	7.436	10.104	7.389	6.648	6.157	6.338
Castro Daire Leste – Carvalhal	6.522	6.386	6.543	6.515	6.999	7.321	8.425	8.331	8.576	9.267	12.138	9.140	8.335	7.867	8.119
Carvalhal – Arcas	6.341	6.453	6.603	6.263	6.823	7.100	7.400	7.768	8.149	8.665	11.381	8.802	8.084	7.662	7.956
Arcas – EN16	6.802	6.690	6.916	6.756	7.211	7.514	8.678	8.500	8.744	9.565	12.492	9.401	8.611	8.142	8.454

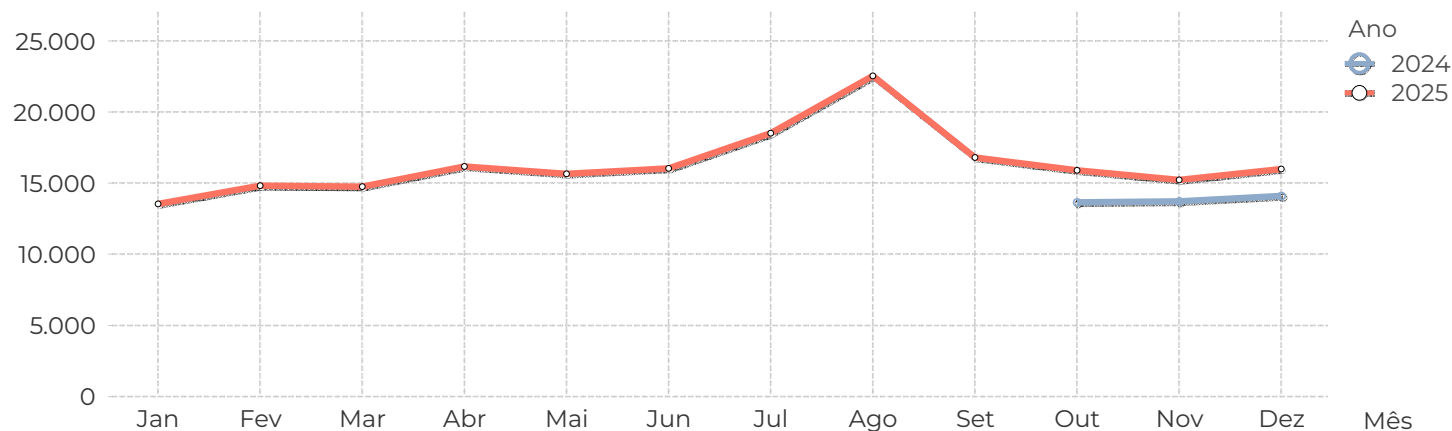
TMDM



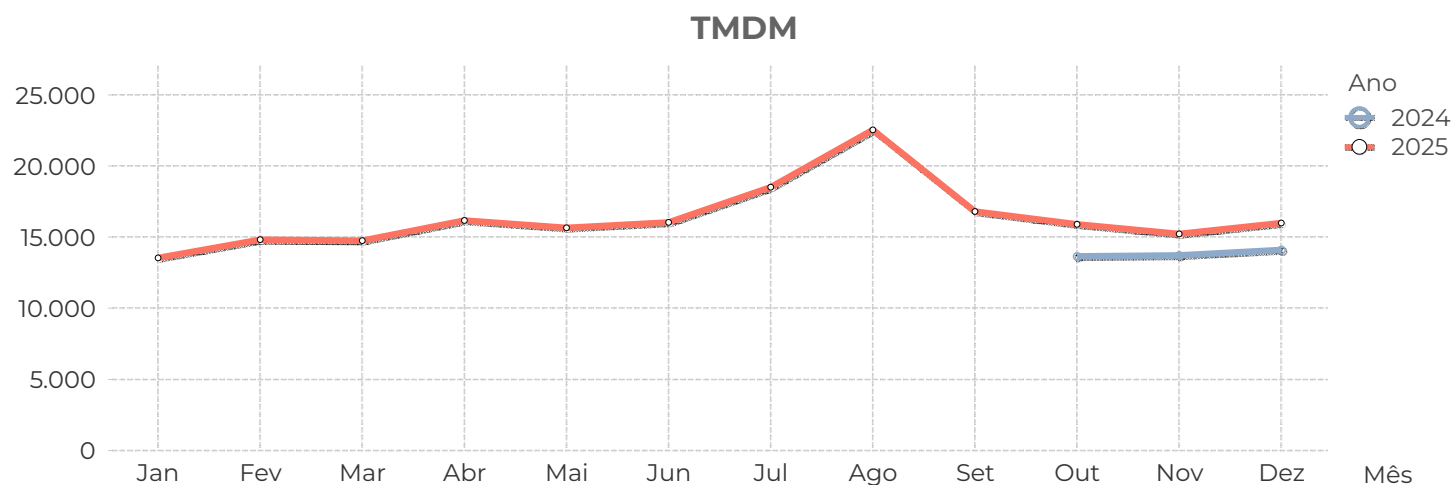
A24															
Sublanço	2024			2025											
	Out	Nov	Dez	Jan	Fev	Mar	Abr	Mai	Jun	Jul	Ago	Set	Out	Nov	Dez
EN16 – Viseu (IP5)	5.109	4.975	5.314	4.916	4.954	5.057	6.069	5.104	6.093	7.296	9.275	6.576	5.944	5.523	5.732
Viseu (IP5) – Faíl (A25)	5.916	5.284	5.641	5.218	5.252	5.374	5.905	6.099	6.145	7.352	9.371	6.638	5.999	5.578	5.796
Média Ponderada	6.038	5.912	6.188	6.025	6.305	6.476	7.426	7.282	7.376	8.547	11.280	8.024	7.474	7.008	7.280



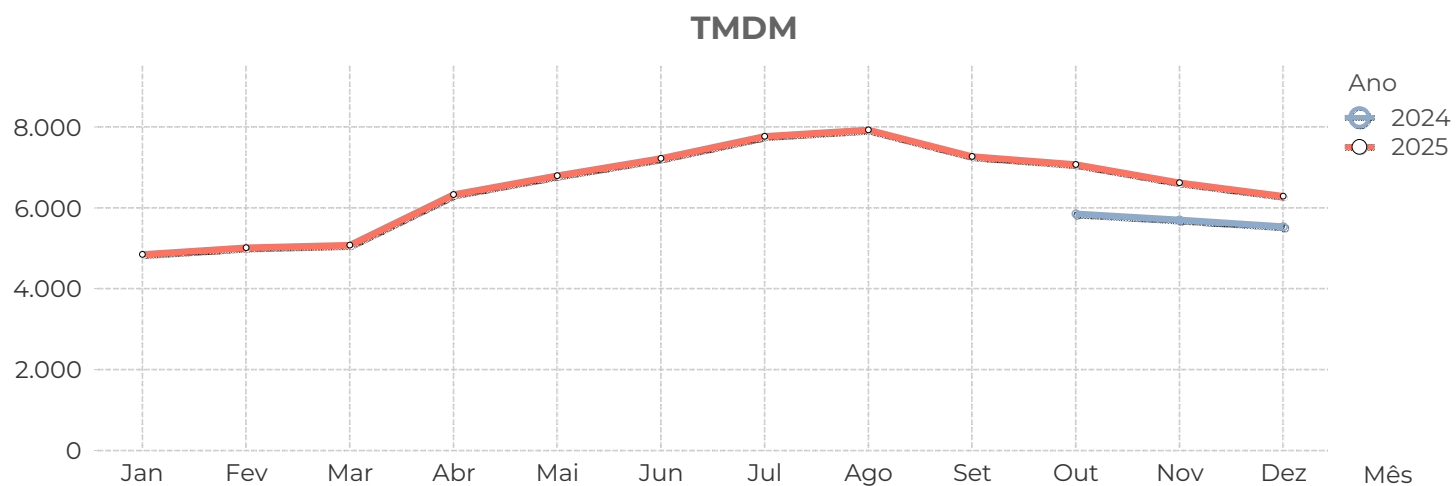
A25															
Sublanço	2024			2025											
	Out	Nov	Dez	Jan	Fev	Mar	Abr	Mai	Jun	Jul	Ago	Set	Out	Nov	Dez
Barra – Zona Industrial	24.485	24.219	23.674	22.633	25.132	25.924	27.193	28.357	30.201	37.914	42.065	29.265	25.776	23.743	22.933
Zona Industrial – Gafanha da Nazaré	24.485	24.219	23.674	22.633	25.132	25.924	27.191	28.357	30.201	37.914	42.065	29.265	25.776	23.743	22.933
Gafanha da Nazaré – Pirâmides	36.996	36.491	36.669	34.480	36.486	37.078	38.847	40.539	43.120	48.173	51.093	40.763	38.956	35.768	35.514
Pirâmides – Esgueira	31.690	31.581	31.346	29.465	32.578	41.760	38.149	35.736	34.318	39.743	40.850	34.060	33.692	31.808	31.407
Esgueira – Aveiro Nascente (A17/A25)	23.621	22.932	23.401	21.242	22.736	23.082	25.657	25.987	25.288	28.349	30.335	25.878	25.369	23.720	24.238
Aveiro Nascente (A17/A25) – Zona Ind...	38.186	37.485	38.125	34.036	40.790	37.230	43.116	42.043	40.466	45.887	48.794	41.489	41.059	38.777	39.653
Zona Industrial de Aveiro – Angeja Po...	35.865	35.119	35.406	32.136	34.425	34.700	38.177	38.081	37.878	41.974	46.104	39.314	38.623	36.340	36.984
Angeja Poente – Angeja (A25/A29)	35.728	35.184	35.491	32.516	38.712	34.614	38.503	38.042	38.003	42.960	47.180	39.950	39.052	36.609	37.239
Angeja (A25/A29) – Albergaria (A1/A25)	25.265	25.044	25.571	23.187	25.246	25.235	27.757	28.004	28.206	31.924	35.198	29.086	28.033	26.207	26.956
Albergaria (A1/A25) – A25/IC2	18.825	19.494	21.082	18.634	20.076	20.175	21.893	21.594	22.127	25.136	28.744	23.134	21.959	21.298	23.326
A25/IC2 – Carvoeiro	18.591	23.118	19.602	17.801	21.315	20.036	22.413	21.172	21.800	23.310	28.441	23.282	21.507	25.070	22.055
Carvoeiro – Talhadas	14.168	14.335	14.770	13.638	14.977	15.265	16.637	15.884	16.782	19.124	23.481	17.808	16.254	15.431	16.891
Talhadas – Reigoso	16.437	16.545	16.918	15.268	18.943	17.370	18.833	18.099	19.056	21.383	27.819	20.365	18.980	17.995	19.574
Reigoso – Cambarinho	14.528	14.790	15.331	14.113	15.476	15.761	17.173	16.488	17.304	19.520	24.150	18.377	16.898	16.261	17.956
Cambarinho – Vouzela	14.606	14.866	15.441	13.912	15.252	15.514	16.901	16.287	16.931	19.124	23.473	17.757	16.554	15.935	17.510
Vouzela – Vouzela Nascente	17.280	17.086	17.459	17.486	21.345	19.252	21.461	20.690	21.151	21.807	25.704	21.245	21.377	20.026	21.385
Vouzela Nascente – Ventosa	11.838	12.079	12.825	13.397	14.675	14.819	15.922	15.428	16.005	18.204	22.049	16.935	15.892	15.371	16.881
Ventosa – Boa Aldeia Poente	12.015	12.254	12.951	13.503	14.794	14.933	16.045	15.566	16.123	18.307	22.145	17.067	16.027	15.507	17.013
Boa Aldeia Poente – Boa Aldeia Nasc...	9.831	9.577	10.399	10.600	12.895	11.657	12.802	11.841	12.173	14.273	17.702	13.162	12.931	11.982	13.286
Boa Aldeia Nascente – Fail	9.406	9.587	10.595	10.567	11.426	11.509	12.422	11.840	12.204	14.185	17.245	13.115	12.199	11.861	13.166
Fail – EN231	15.910	15.915	17.155	16.872	17.774	17.638	18.859	18.426	18.691	21.646	25.322	20.055	18.941	18.145	19.220
EN231 – EN2	7.743	7.820	8.707	9.145	9.441	9.555	10.647	10.287	10.606	12.805	15.867	11.379	10.688	10.145	10.617

TMDM


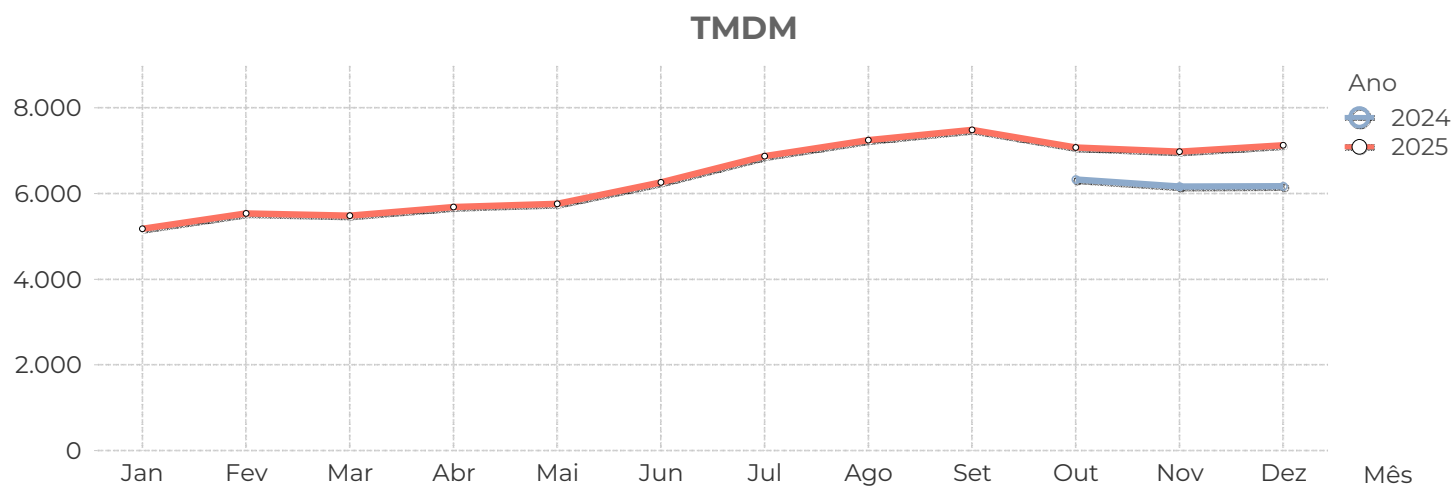
A25															
Sublanço	2024			2025											
	Out	Nov	Dez	Jan	Fev	Mar	Abr	Mai	Jun	Jul	Ago	Set	Out	Nov	Dez
EN2 – Caçador	15.067	14.602	16.585	16.140	18.878	17.102	19.165	18.472	18.627	21.680	23.476	19.988	19.221	17.742	19.557
Caçador – Fagilde	17.433	17.556	17.743	17.546	18.662	18.585	19.915	19.693	19.822	22.017	26.008	21.338	20.421	19.888	20.215
Fagilde – Mangualde	17.691	17.817	17.939	17.104	18.274	18.140	18.991	18.341	18.947	20.195	25.716	18.871	20.933	20.103	20.031
Mangualde – Chãs de Tavares	10.935	10.962	11.133	10.748	11.372	11.345	12.632	12.184	12.558	14.421	18.307	13.343	12.421	12.055	12.773
Chãs de Tavares – Fornos de Algodres	10.528	10.458	10.409	9.690	11.811	10.585	11.954	11.453	11.799	13.332	16.852	12.391	11.852	11.392	11.826
Fornos de Algodres – Celorico da Beira	9.600	9.593	9.760	9.370	9.898	9.824	10.965	10.521	10.850	12.641	16.180	11.578	10.707	10.361	10.984
Celorico da Beira – EN17	10.394	9.541	10.090	9.679	11.902	10.923	12.317	11.640	11.965	14.505	17.273	13.005	11.963	10.638	11.673
EN17 – Ratoeira Poente	10.342	10.287	10.488	10.695	11.408	11.334	12.557	12.129	12.333	14.188	17.772	13.080	12.274	11.841	12.473
Ratoeira Poente – Ratoeira Nascente	10.922	11.399	11.227	11.358	13.619	11.391	12.651	12.168	12.399	12.331	15.576	11.767	12.952	13.111	13.354
Ratoeira Nascente – A25/IP2	10.692	10.636	11.021	11.999	14.145	13.153	14.815	14.098	14.336	15.899	20.073	14.667	13.910	13.457	14.265
A25/IP2 – Guarda (A25)	10.735	10.663	11.081	12.123	12.818	12.824	14.452	13.757	13.990	15.956	20.186	14.730	13.968	13.493	14.331
Guarda (A25) – Pinhel	9.999	9.460	9.960	10.403	12.379	10.898	12.803	12.580	13.107	13.626	17.476	13.316	12.337	11.297	12.080
Pinhel – Pínzio	7.539	7.276	7.807	7.698	7.731	7.823	9.509	8.683	8.854	11.495	16.469	9.600	8.803	8.172	8.848
Pínzio – Alto do Leomil	7.160	7.849	8.338	8.155	9.263	7.489	9.219	8.623	8.841	11.780	16.684	9.566	8.290	8.768	9.390
Alto do Leomil – EN332	6.464	6.158	6.638	6.525	6.492	6.538	8.074	7.288	7.440	10.154	14.717	8.178	7.425	6.856	7.427
EN332 – Vilar Formoso (Fronteira)	4.939	4.773	4.944	4.493	4.461	4.670	5.204	5.356	5.658	8.183	12.179	7.487	7.372	6.658	6.166
Média Ponderada	13.663	13.722	14.108	13.547	14.822	14.763	16.185	15.657	16.037	18.505	22.534	16.807	15.895	15.234	16.003



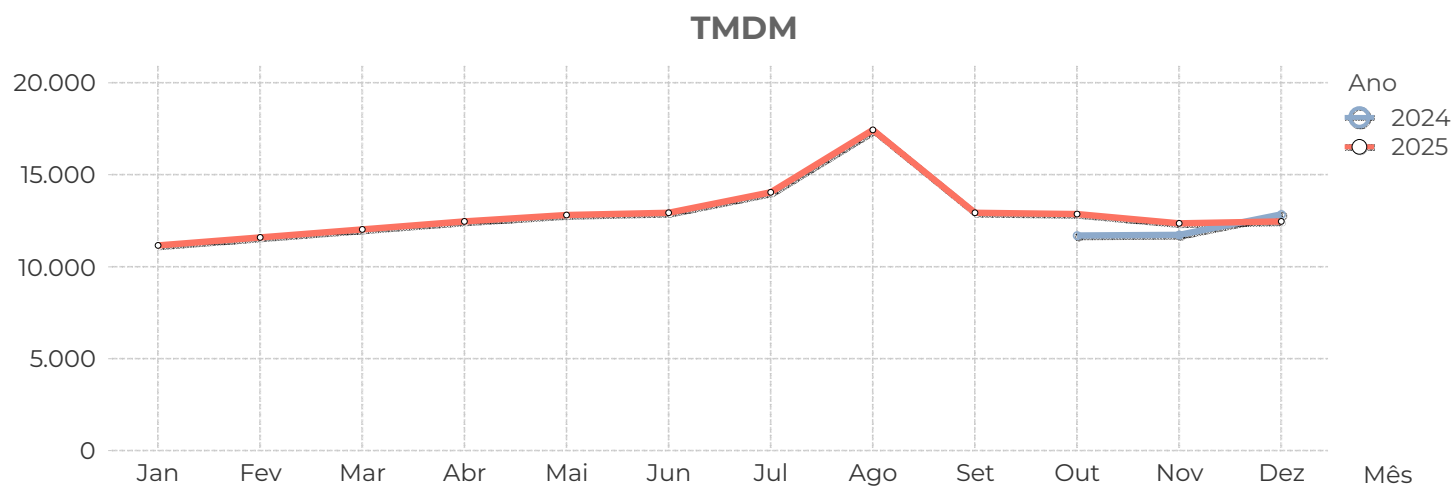
A26															
Sublanço	2024			2025											
	Out	Nov	Dez	Jan	Fev	Mar	Abr	Mai	Jun	Jul	Ago	Set	Out	Nov	Dez
Sines (A26/A26-1) – Barbuda	11.408	11.128	10.743	9.311	9.638	9.653	11.952	12.964	13.983	15.386	15.638	14.278	14.382	13.267	12.276
Barbuda – Monte da Boavista	11.353	11.075	10.692	9.267	9.592	9.607	11.895	12.902	13.916	15.312	15.564	14.209	14.313	13.204	12.217
Monte da Boavista – Relvas Verdes	11.353	11.075	10.692	9.267	9.592	9.607	11.895	12.902	13.916	15.312	15.564	14.209	14.313	13.204	12.217
Grândola Sul – Santa Margarida do S...	1.973	1.910	1.895	1.735	1.778	1.883	2.390	2.483	2.490	2.442	2.527	2.363	1.961	1.969	2.100
Média Ponderada	5.857	5.705	5.538	4.854	5.014	5.081	6.326	6.797	7.221	7.771	7.925	7.268	7.075	6.621	6.289



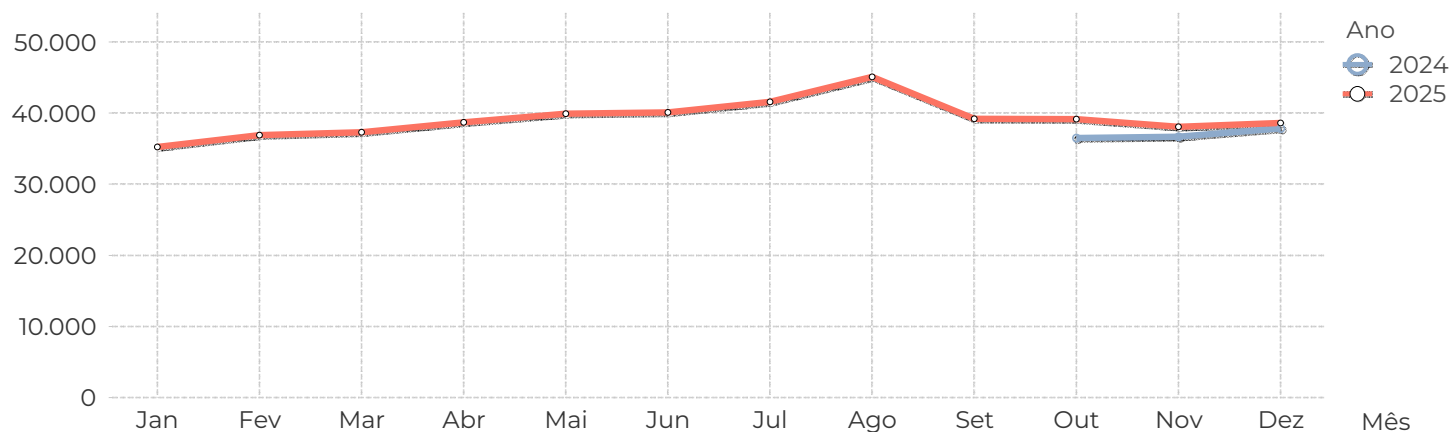
A26-1															
Sublanço	2024			2025											
	Out	Nov	Dez	Jan	Fev	Mar	Abr	Mai	Jun	Jul	Ago	Set	Out	Nov	Dez
A26/A26-1 – Petroquímica	6.324	6.165	6.168	5.174	5.536	5.485	5.683	5.758	6.262	6.875	7.249	7.483	7.076	6.977	7.130
Petroquímica – Maria Moita	6.324	6.165	6.168	5.174	5.536	5.485	5.683	5.758	6.262	6.875	7.249	7.483	7.076	6.977	7.130
Média Ponderada	6.324	6.165	6.168	5.174	5.536	5.485	5.683	5.758	6.262	6.875	7.249	7.483	7.076	6.977	7.130



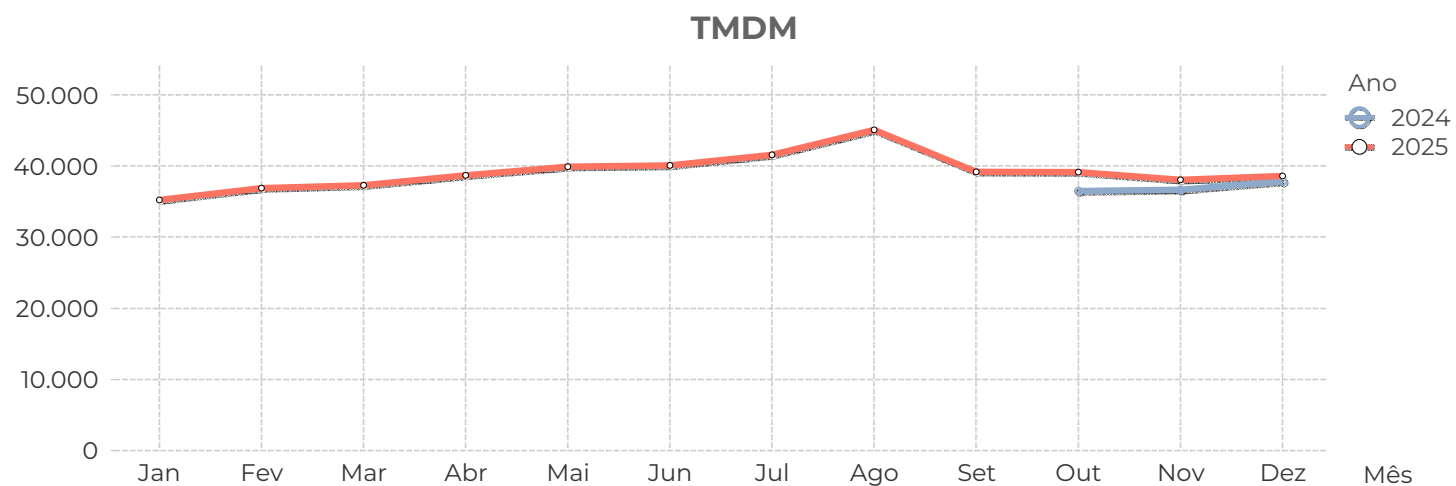
A27															
Sublanço	2024			2025											
	Out	Nov	Dez	Jan	Fev	Mar	Abr	Mai	Jun	Jul	Ago	Set	Out	Nov	Dez
Meadela – Nogueira	14.082	14.082	17.178	13.500	13.700	14.100	15.000	15.261	15.078	15.704	20.021	15.078	15.356	14.807	14.720
Nogueira – Lanheses	13.379	13.363	13.446	12.646	13.168	13.631	14.200	14.435	14.633	16.132	18.947	14.633	14.541	13.934	13.876
Lanheses – Estorãos	11.013	11.066	11.379	10.436	11.038	11.417	11.600	12.061	12.378	13.675	16.685	12.378	12.119	11.574	11.725
Estorãos – Arcozelo	10.760	10.780	11.256	10.286	10.868	11.302	11.500	11.918	12.215	13.528	16.607	12.215	12.023	11.463	11.651
Arcozelo – Ponte de Lima	8.584	8.672	9.256	8.173	8.591	9.076	9.300	9.603	9.731	10.880	14.108	9.731	9.517	9.248	9.694
Média Ponderada	11.705	11.734	12.845	11.151	11.595	12.021	12.466	12.803	12.928	14.048	17.436	12.928	12.859	12.352	12.469



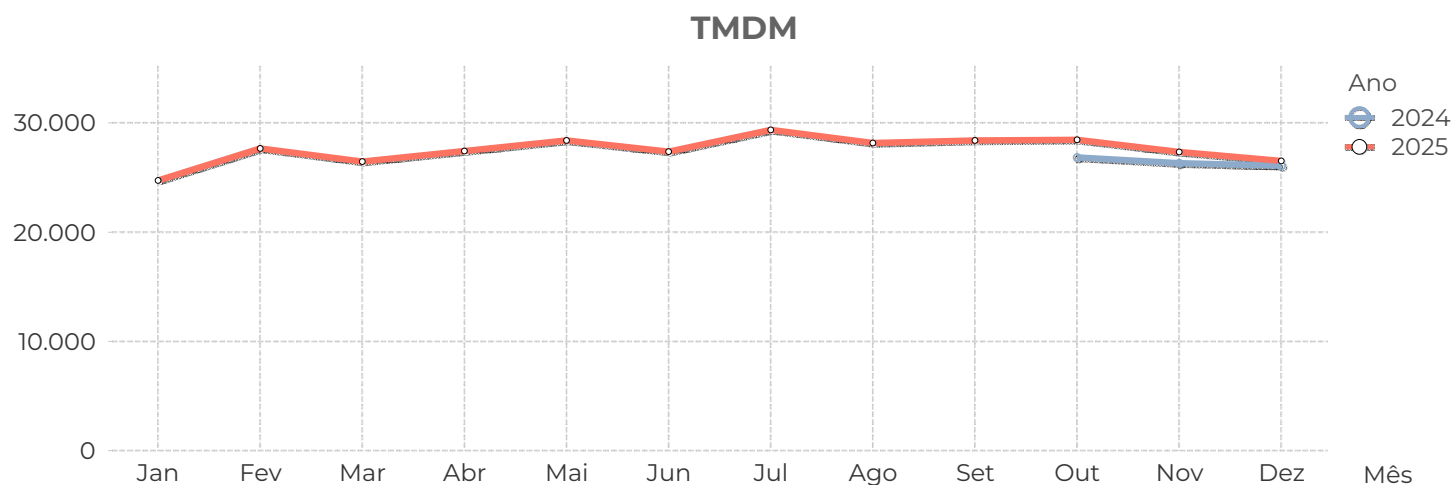
		A28														
		2024			2025											
Sublanço	...	Out	Nov	Dez	Jan	Fev	Mar	Abr	Mai	Jun	Jul	Ago	Set	Out	Nov	Dez
Arrábida Norte – Bessa Leite		113.864	111.168	112.318	106.053	110.530	111.179	112.135	118.100	114.742	118.874	114.488	117.189	114.937	111.359	109.061
Bessa Leite – Boavista		113.864	111.168	112.318	106.053	110.530	111.179	112.135	118.100	114.742	118.874	114.488	117.189	114.937	111.359	109.061
Boavista – Francos		132.366	132.936	131.278	125.664	131.448	131.726	129.182	134.211	133.114	130.520	128.520	129.331	126.846	122.897	120.361
Francos – EN12		132.366	132.936	131.278	125.664	131.448	131.726	129.182	134.211	133.114	130.520	128.520	129.331	126.846	122.897	120.361
EN12 – Sendim		88.081	87.485	85.378	86.369	92.094	91.197	89.975	98.883	97.547	96.910	97.555	96.725	94.639	89.285	86.809
Sendim – Matosinhos		84.066	95.799	98.547	92.739	93.058	94.311	96.500	99.459	96.278	101.231	97.732	96.278	94.519	94.351	96.300
Matosinhos – Leça da Palmeira		84.066	95.799	98.547	92.739	93.058	94.311	97.000	99.459	96.278	101.231	97.732	96.278	94.519	94.351	96.300
Leça da Palmeira – Exponor		84.066	95.799	98.547	92.739	93.058	94.311	97.000	99.459	96.278	101.231	97.732	96.278	94.519	94.351	96.300
Exponor – Freixieiro (TIR)		70.852	71.862	72.368	67.333	66.467	66.596	69.500	72.304	75.000	76.000	74.274	73.000	70.692	70.076	74.447
Freixieiro (TIR) – Perafita		68.428	68.990	70.916	65.288	67.831	68.176	70.500	73.321	73.500	74.880	73.437	71.975	70.326	69.264	69.644
Perafita – A28/A41		63.331	63.584	65.820	59.223	60.723	65.000	64.500	66.000	68.000	68.344	68.546	61.640	65.844	60.242	66.795
A28/A41 – Angeiras		70.111	69.435	72.532	65.608	66.245	69.062	71.000	72.700	73.000	70.317	70.912	65.110	73.415	72.510	73.241
Angeiras – Modivas		59.783	59.211	63.579	55.940	58.579	58.961	61.806	63.678	64.000	68.174	70.465	65.416	62.891	62.512	63.313
Modivas – EN104		58.171	58.061	61.152	54.407	56.908	57.263	60.000	61.304	61.000	64.399	68.424	59.309	60.994	60.209	60.880
EN104 – Vila do Conde		58.696	58.437	60.484	54.734	57.449	56.124	60.000	62.000	60.000	53.352	57.682	52.288	58.534	56.447	58.130
Vila do Conde – Póvoa do Varzim		49.838	49.037	50.534	46.728	50.223	51.044	52.000	54.216	55.185	58.692	62.889	55.185	53.993	52.137	52.937
Póvoa do Varzim – Estela		30.572	29.975	31.853	28.538	30.376	30.842	32.575	33.328	34.974	37.833	42.852	34.974	32.923	31.565	32.530
Estela – Apúlia		29.284	29.024	30.191	27.404	29.133	29.552	31.000	31.251	32.555	36.349	41.238	32.555	33.162	31.766	32.704
Apúlia – Esposende		29.310	29.125	29.778	27.763	29.679	30.246	31.000	31.335	31.888	31.771	41.693	31.888	31.125	29.604	30.159
Esposende – Antas		17.788	17.533	18.565	18.251	19.516	20.037	22.136	21.994	22.456	25.135	30.801	22.456	21.776	20.843	21.480
Antas – Neiva		18.319	18.340	19.044	18.699	19.990	20.484	21.500	22.446	22.880	25.503	30.970	22.880	22.249	21.210	21.895
Neiva – Darque		19.115	18.908	19.889	22.009	23.652	24.099	26.348	26.596	26.592	29.353	34.420	26.592	26.774	25.752	26.132

TMDM


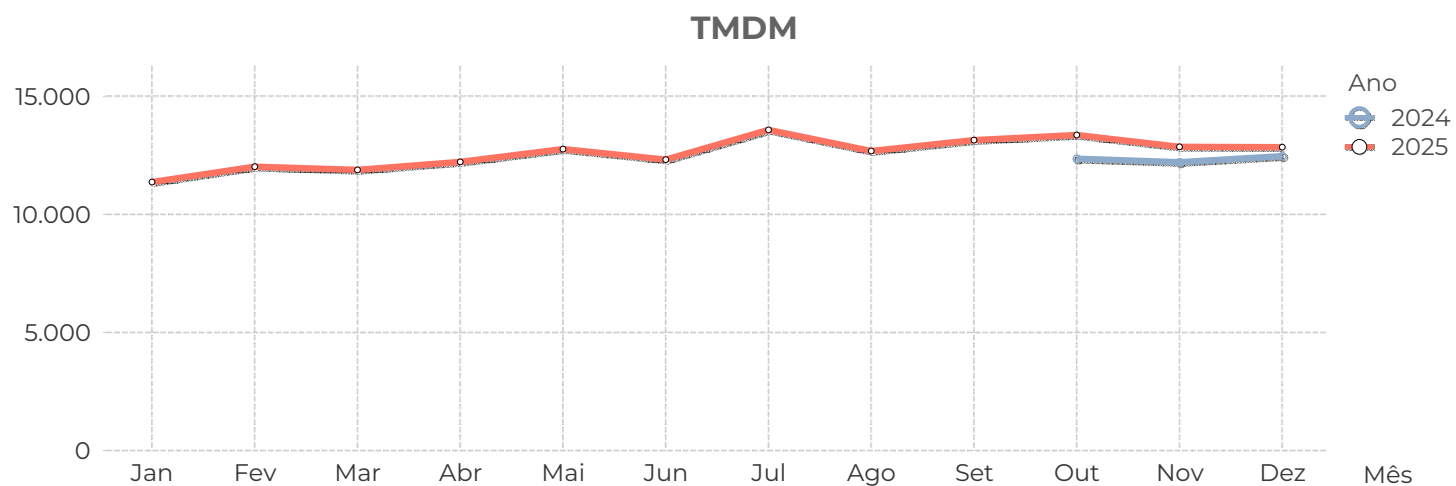
A28																
Sublanço	2024			2025												
	Out	Nov	Dez	Jan	Fev	Mar	Abr	Mai	Jun	Jul	Ago	Set	Out	Nov	Dez	
Darque – Viana do Castelo	36.892	36.982	38.264	36.084	38.127	37.533	39.000	40.138	39.044	42.106	47.882	39.044	41.608	41.198	41.657	
Viana do Castelo – Meadela	19.336	19.461	19.734	18.671	19.631	20.100	21.000	21.454	22.000	23.561	27.608	21.130	22.278	21.772	22.134	
Meadela – Outeiro	10.590	10.769	10.983	9.984	10.616	10.959	11.500	12.042	12.864	14.711	18.110	12.864	11.916	11.338	11.544	
Outeiro – EN305	9.790	9.987	10.180	9.233	9.824	10.174	10.500	11.208	12.057	13.848	17.023	12.057	10.860	10.535	10.747	
EN305 – Riba de Ancora	8.609	8.854	9.036	8.159	8.691	9.042	9.500	9.919	10.579	12.321	15.355	10.579	9.770	9.386	9.593	
Riba de Ancora – Argela (Dem)	6.807	6.933	7.113	6.424	6.798	7.017	7.300	7.771	8.095	9.136	10.979	8.095	7.689	7.379	7.614	
Argela (Dem) – Vilar de Mouros	6.723	6.869	6.999	6.318	6.714	6.906	7.500	7.700	7.690	8.832	10.445	7.690	7.500	7.216	7.475	
Vilar de Mouros – Vilar de Mouros Norte	6.137	6.578	6.345	5.371	5.911	6.100	6.500	6.828	7.033	7.832	9.008	7.033	6.776	6.574	6.515	
Média Ponderada	36.512	36.695	37.863	35.236	36.926	37.293	38.716	39.935	40.092	41.590	45.084	39.203	39.180	38.063	38.625	



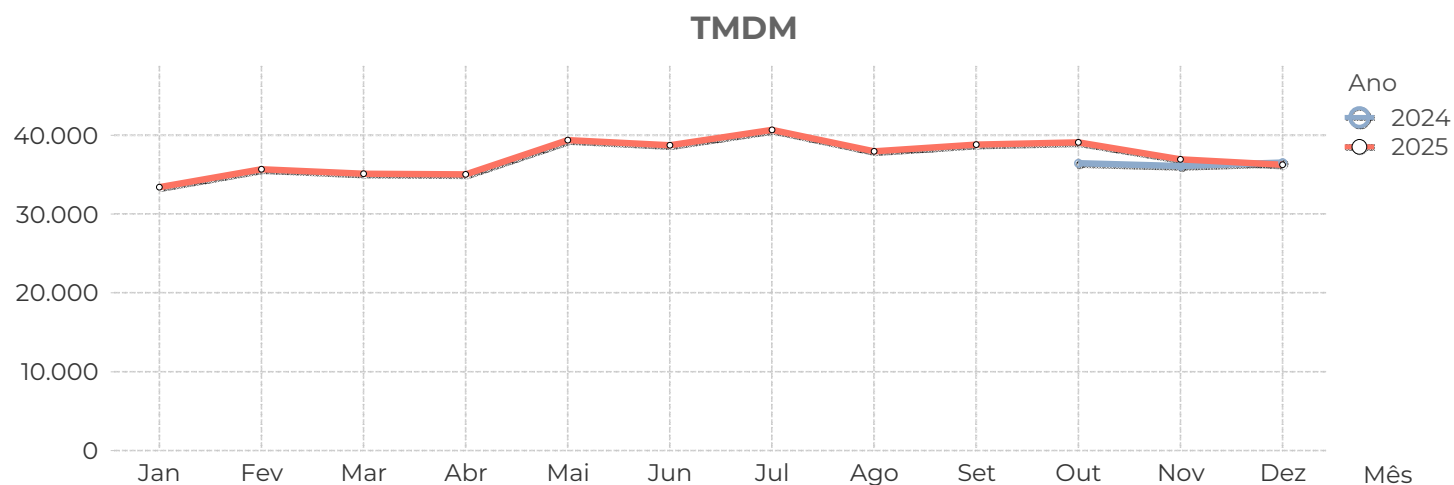
A29															
Sublanço	2024			2025											
	Out	Nov	Dez	Jan	Fev	Mar	Abr	Mai	Jun	Jul	Ago	Set	Out	Nov	Dez
Angeja – Salreu	16.279	16.121	15.859	14.880	18.088	16.423	18.074	18.024	17.517	18.355	19.449	18.225	18.002	17.402	16.803
Salreu – Estarreja	15.998	15.346	15.281	14.624	15.647	15.545	16.757	17.074	17.029	18.442	18.836	17.918	18.110	17.771	16.510
Estarreja – Ovar	14.538	14.018	13.812	13.356	14.356	14.394	15.185	15.657	15.083	16.608	16.514	15.956	15.884	15.233	14.594
Ovar – Arada	15.621	15.236	14.503	14.116	17.125	15.966	17.399	16.795	16.132	17.586	17.368	16.951	17.007	16.392	15.147
Arada – Maceda	18.229	17.685	17.711	16.744	18.009	18.209	18.842	19.608	19.043	20.832	20.801	19.859	19.794	18.847	18.293
Maceda – Esmoriz	34.432	33.646	33.295	31.601	33.904	33.840	34.483	36.023	35.066	37.375	36.307	36.138	36.230	34.424	33.312
Esmoriz – Paramos	35.628	35.087	34.852	33.021	38.208	36.312	36.912	37.259	36.298	38.795	37.702	37.618	37.321	35.869	34.947
Paramos – Espinho Nascente	42.089	41.344	40.922	38.825	41.348	41.288	42.024	43.921	42.716	45.516	43.620	43.879	43.908	42.245	41.133
Espinho Nascente – Espinho Norte	45.452	43.592	44.709	42.332	46.648	41.543	41.846	45.964	44.647	48.183	44.608	47.439	46.986	43.872	44.187
Espinho Norte – Granja	45.452	43.592	44.709	42.332	46.648	41.543	41.846	45.964	44.647	48.183	44.608	47.439	46.986	43.872	44.187
Granja – Miramar	51.281	51.178	50.139	47.565	54.300	50.979	52.639	55.118	52.550	55.068	50.713	53.016	52.905	51.156	49.113
Miramar – ER1-18	49.817	49.050	49.523	46.596	49.242	48.810	49.892	52.412	50.267	53.402	49.516	51.272	51.759	49.434	48.907
ER1-18 – Canelas (Gaia)	25.204	25.702	24.853	23.374	27.902	26.485	27.035	26.860	24.585	26.971	24.009	25.460	26.156	26.145	25.096
Canelas (Gaia) – IC2	38.164	36.851	35.051	33.332	37.920	37.152	37.744	39.210	36.077	38.958	33.650	38.123	39.582	37.848	36.179
IC2 – Hospital	32.139	32.477	33.316	30.193	37.818	32.690	33.235	34.528	31.774	34.108	28.744	32.076	33.323	33.349	34.383
Hospital – A20/A29	32.133	32.477	33.316	30.193	37.818	32.690	33.235	34.528	31.774	34.108	28.744	32.076	33.317	33.349	34.383
Média Ponderada	26.854	26.306	26.090	24.743	27.660	26.464	27.432	28.402	27.360	29.353	28.161	28.401	28.453	27.344	26.527



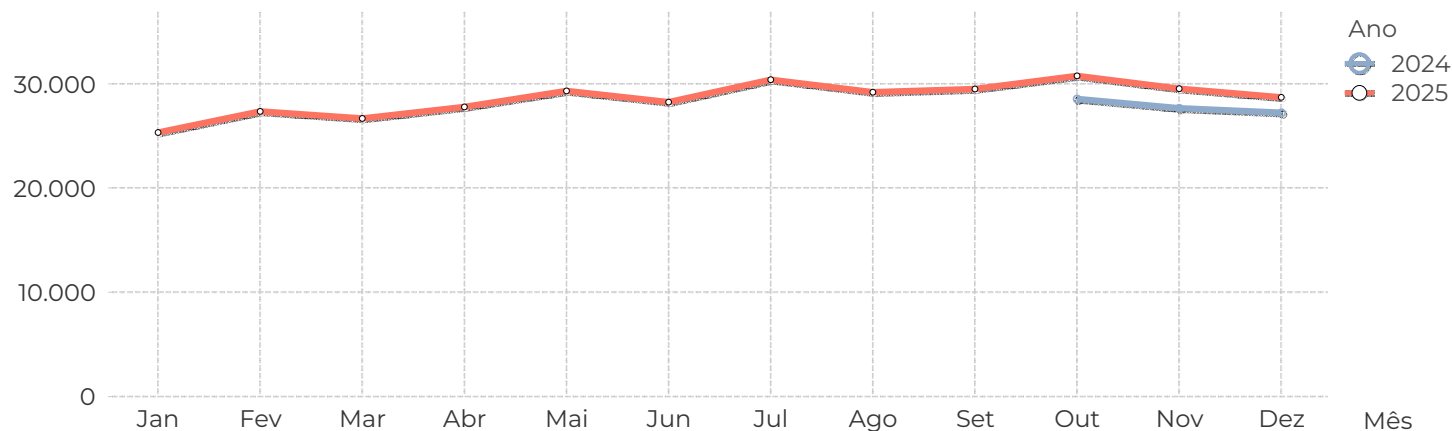
A32															
Sublanço	2024			2025											
	Out	Nov	Dez	Jan	Fev	Mar	Abr	Mai	Jun	Jul	Ago	Set	Out	Nov	Dez
EN224 – EN227	3.173	3.032	2.963	2.906	3.076	3.048	3.148	3.275	3.112	3.396	2.997	3.362	3.388	3.183	3.030
EN227 – Lig. Feira/Mansores	4.456	4.366	4.442	4.131	4.366	4.303	4.489	4.645	4.476	4.915	4.615	4.728	4.761	4.597	4.568
Lig. Feira/Mansores – Gião/Louredo	14.262	14.173	14.498	13.201	13.978	13.761	14.146	14.689	14.213	15.558	14.448	15.166	15.290	14.786	14.816
Gião/Louredo – Canedo	14.080	14.005	14.396	12.995	13.781	13.594	13.996	14.540	14.114	15.513	14.542	15.030	15.146	14.622	14.702
Canedo – A32/A41	18.810	18.709	19.210	17.363	18.380	18.258	18.827	19.605	19.199	21.434	20.439	20.197	20.351	19.627	19.701
A32/A41 – Olival	15.430	15.192	15.522	14.025	14.786	14.679	15.050	15.843	15.274	16.842	15.860	16.374	16.758	16.145	16.152
Olival – A20/A32	18.899	18.598	18.970	17.354	18.328	18.113	18.540	19.470	18.599	20.503	18.934	20.072	20.662	19.792	19.697
Média Ponderada	12.348	12.200	12.468	11.365	12.018	11.880	12.220	12.755	12.311	13.568	12.678	13.144	13.353	12.856	12.844



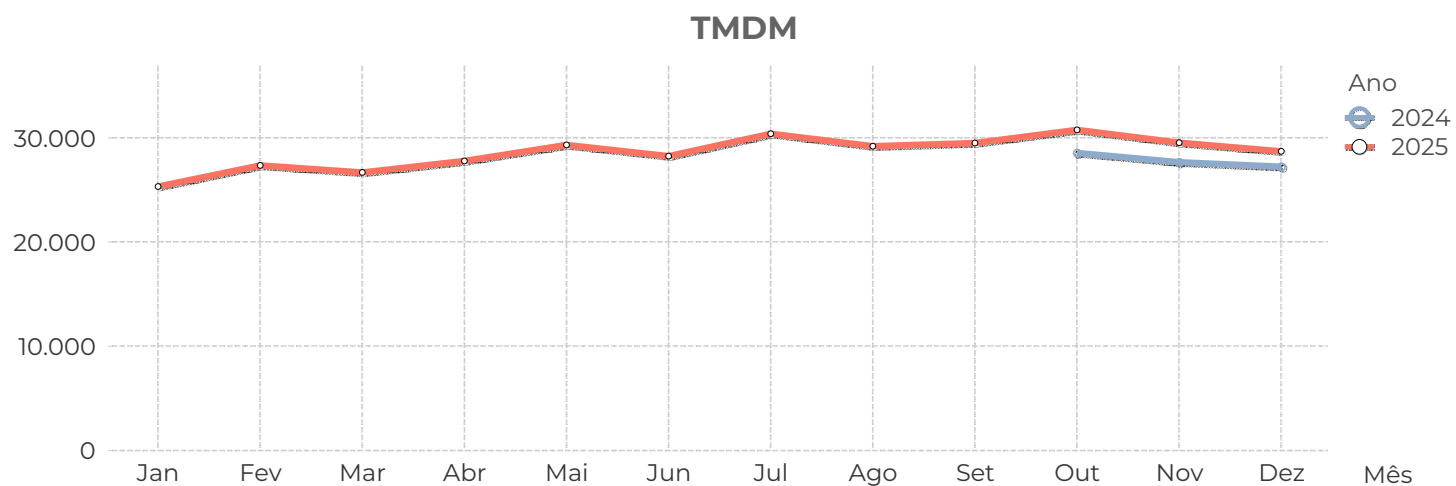
A33															
Sublanço	2024			2025											
	Out	Nov	Dez	Jan	Fev	Mar	Abr	Mai	Jun	Jul	Ago	Set	Out	Nov	Dez
Casas Velhas – Lazarim	47.386	46.133	45.560	43.228	45.360	44.635	43.624	47.121	50.085	51.449	47.390	49.381	49.432	46.469	44.974
Lazarim – Botequim	47.339	46.087	45.514	43.185	45.315	44.590	43.580	47.074	50.035	51.398	47.343	49.332	49.383	46.423	44.929
Botequim – Palhais	38.174	38.003	37.146	35.157	37.095	36.640	35.455	39.475	41.697	42.636	39.574	40.400	40.663	38.606	36.842
Palhais – Queimada	21.348	20.853	20.751	19.224	20.683	20.424	20.013	23.026	22.934	24.026	21.558	22.706	22.975	21.680	20.880
Queimada – Belverde	23.732	23.548	23.200	21.851	23.723	23.219	23.286	26.801	25.345	26.368	23.754	25.077	25.612	24.254	23.070
Belverde – Laranjeiras (A33/EN378)	23.396	23.007	22.699	21.331	23.289	23.041	23.575	27.509	26.527	27.961	25.739	25.507	25.801	24.135	22.878
Laranjeiras (A33/EN378) – Coina (A33/...	20.990	20.700	20.601	19.409	20.921	20.596	20.591	23.986	23.266	24.675	22.829	22.468	23.109	21.988	20.878
Coina (A33/EN10) – Penalva (A33/IC21)	23.178	22.653	22.478	21.126	22.915	22.547	22.918	26.348	25.918	27.835	26.133	25.304	25.554	23.948	22.972
Penalva (A33/IC21) – Moita	47.242	46.948	49.166	43.558	46.196	45.388	45.321	50.899	49.540	51.609	48.367	50.341	50.350	46.719	47.177
Moita – Sarilhos Grandes	52.179	51.966	52.877	47.639	50.814	49.906	49.912	55.536	54.245	57.464	54.310	55.553	55.740	53.276	53.228
Sarilhos Grandes – Montijo Sul	52.098	51.895	52.927	47.640	50.777	49.988	50.204	55.437	54.073	57.212	54.234	55.282	55.601	53.007	52.691
Montijo Sul – Montijo (A12/A33)	52.098	51.895	52.927	47.640	50.777	49.988	50.204	55.437	54.073	57.212	54.234	55.282	55.601	53.007	52.691
Média Ponderada	36.476	36.105	36.553	33.433	35.695	35.103	35.053	39.372	38.732	40.667	37.940	38.807	39.103	36.926	36.272



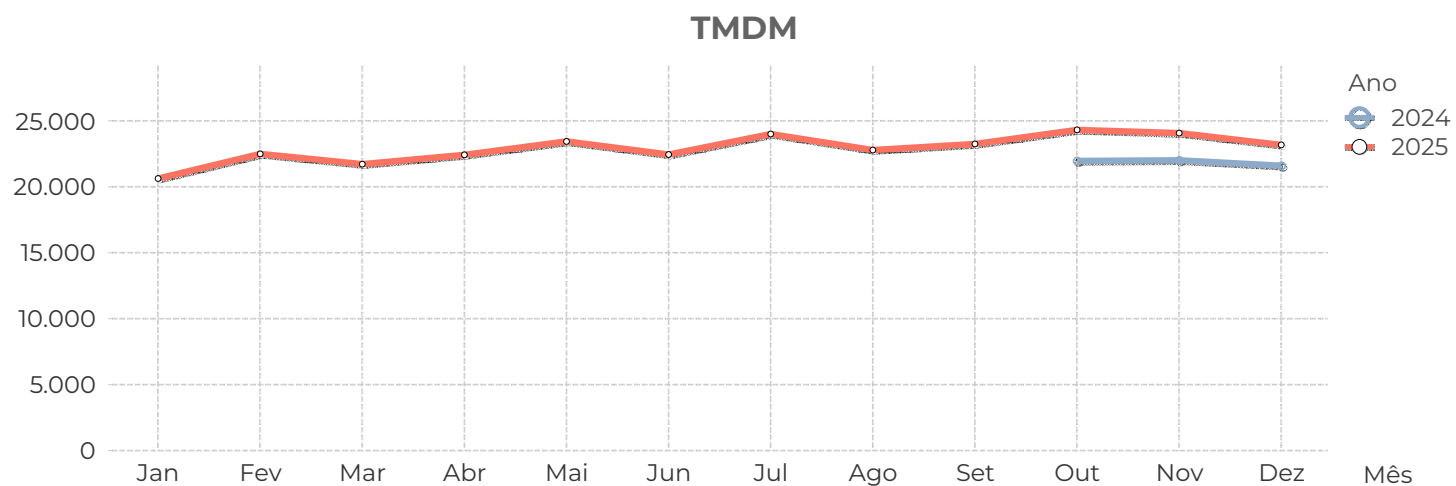
A41															
Sublanço	2024			2025											
	Out	Nov	Dez	Jan	Fev	Mar	Abr	Mai	Jun	Jul	Ago	Set	Out	Nov	Dez
Freixeiro – Aeroporto	42.283	41.738	43.123	38.134	40.254	40.676	42.186	44.965	44.807	49.266	47.213	44.695	45.391	43.444	43.557
Aeroporto – Lipor	40.690	39.652	38.723	37.276	44.266	39.398	40.149	41.792	41.022	46.425	43.380	42.569	43.706	41.413	39.700
Lipor – EN13	38.104	37.198	38.155	34.857	36.400	36.666	37.820	40.135	39.444	42.678	40.569	40.174	40.959	38.997	39.701
EN13 – EN14	40.940	39.479	40.469	37.176	38.954	39.019	40.210	42.536	41.670	44.855	42.431	42.827	43.660	41.752	42.384
EN14 – EN107	43.926	42.245	42.433	39.761	41.893	41.620	42.719	44.974	43.488	46.608	43.255	45.348	46.400	44.262	44.023
EN107 – Maia	51.715	50.280	50.874	49.422	56.359	51.001	55.284	58.538	55.183	54.339	49.275	53.296	54.733	52.821	52.519
Maia – Alfena	52.877	51.671	51.152	49.189	51.919	51.004	51.579	54.361	51.636	54.982	50.010	54.272	56.076	54.433	52.553
Alfena – Santo Tirso	35.744	34.520	34.343	32.851	34.984	34.398	35.008	36.883	35.063	37.284	33.846	36.954	38.691	37.931	36.213
Santo Tirso – Ermida	43.163	43.343	36.954	35.425	41.803	37.973	38.677	40.806	38.813	39.785	37.036	40.833	46.901	47.655	39.201
Ermida – A41/A42	33.825	32.973	32.270	30.959	33.013	32.463	33.091	34.918	33.048	35.449	31.982	35.152	36.906	36.290	34.451
A41/A42 – Gandra	18.769	17.891	17.021	16.480	17.658	17.059	17.724	18.768	17.407	19.181	16.833	19.175	20.625	19.950	18.743
Gandra – A4/A41	15.263	14.632	13.905	13.251	14.150	13.731	14.323	15.251	14.129	15.695	13.975	15.692	16.980	16.382	15.438
A4/A41 – ZIC	22.194	21.246	20.643	18.711	20.034	19.680	20.942	22.210	20.998	23.410	23.125	23.289	24.360	23.206	22.684
ZIC – Aguiar de Sousa	22.159	21.125	20.611	18.535	19.863	19.561	20.824	21.986	20.823	22.974	23.091	23.050	24.116	22.901	22.464
Aguiar de Sousa – A41/A43	21.902	20.863	20.302	18.326	19.634	19.348	20.628	21.816	20.672	22.829	22.951	22.938	23.960	22.768	22.296
A41/A43 – Medas	22.475	21.398	20.989	18.922	20.155	19.935	21.107	22.244	21.541	23.710	24.041	23.363	24.323	23.072	22.855
Medas – A32/A41	20.730	19.719	19.262	17.337	18.489	18.251	19.443	20.465	19.788	21.911	22.566	21.640	22.506	21.190	20.956
A32/A41 – Sandim	15.039	14.441	14.324	12.617	13.531	13.506	14.500	15.210	15.022	16.587	18.588	16.068	16.271	15.317	15.389
Sandim – Argoncilhe	14.987	14.373	14.262	12.556	13.466	13.459	14.489	15.176	15.020	16.635	18.678	16.004	16.175	15.215	15.304
Argoncilhe – Nogueira	25.002	24.712	24.646	22.767	24.475	24.664	25.110	26.285	26.466	28.459	28.017	25.146	26.609	25.061	24.546
Nogueira – Espinho (A1/A41)	24.835	24.547	24.480	22.614	24.311	24.499	24.942	26.109	26.289	28.269	27.829	24.978	26.431	24.894	24.381
Espinho (A1/A41) – Guetim	25.060	24.756	24.689	22.807	24.472	24.708	25.155	26.332	26.513	28.510	28.067	26.516	26.678	25.105	24.584

TMDM


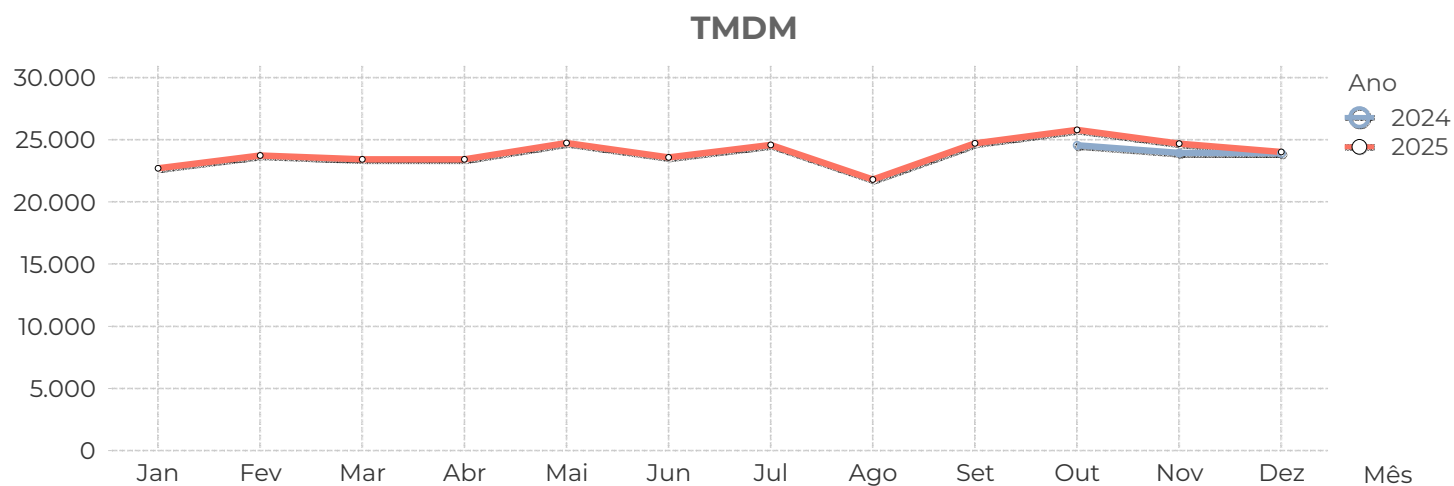
		A41														
		2024			2025											
Sublanço		Out	Nov	Dez	Jan	Fev	Mar	Abr	Mai	Jun	Jul	Ago	Set	Out	Nov	Dez
Guetim – Espinho		25.730	25.432	25.363	23.429	25.188	25.382	25.841	27.050	27.236	29.288	28.832	25.878	27.383	25.791	25.260
Média Ponderada		28.530	27.644	27.230	25.307	27.353	26.660	27.776	29.309	28.242	30.375	29.184	29.507	30.743	29.533	28.695



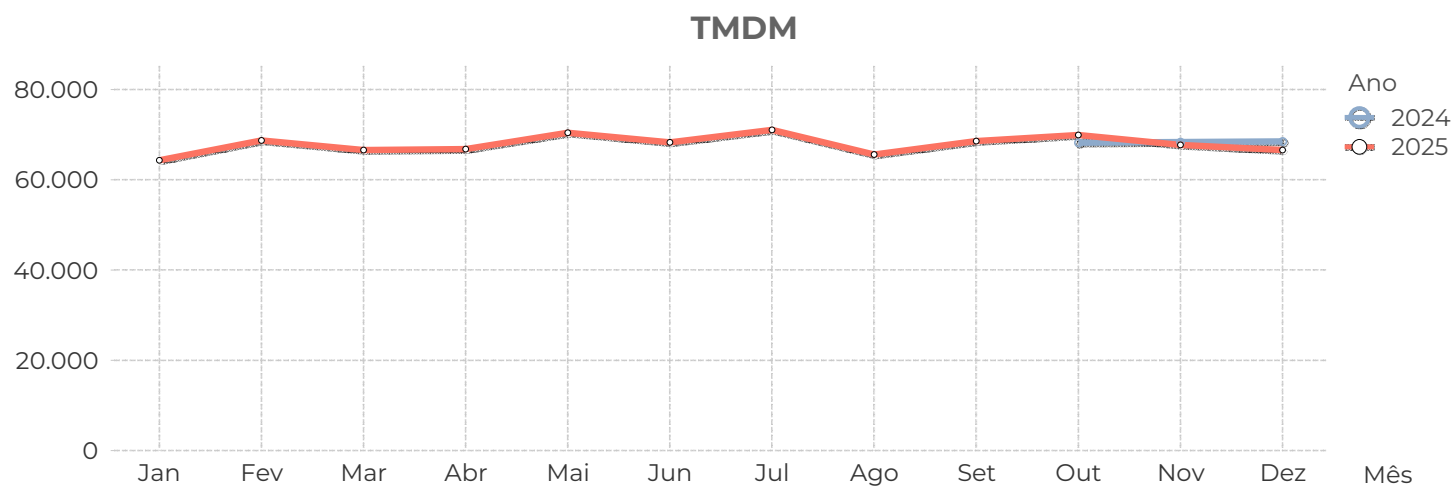
A42															
Sublanço	2024			2025											
	Out	Nov	Dez	Jan	Fev	Mar	Abr	Mai	Jun	Jul	Ago	Set	Out	Nov	Dez
A41/A42 – Seroa	29.208	28.970	28.591	27.169	29.169	28.900	29.556	31.026	29.751	31.777	30.400	31.179	32.338	31.751	30.561
Seroa – Paços de Ferreira Oeste	30.704	30.489	29.861	28.727	30.681	30.302	30.883	32.304	30.942	33.000	30.950	32.332	33.652	33.021	31.722
Paços de Ferreira Oeste – Paços de Fe...	23.543	23.930	23.282	22.391	25.592	23.188	24.055	25.238	24.139	25.778	23.945	24.438	26.033	26.062	24.889
Paços de Ferreira Este – EN106 (Sul)	18.627	19.018	18.645	17.850	19.093	18.852	19.387	20.303	19.467	20.591	19.380	19.715	20.785	20.834	20.067
EN106 (Sul) – EN106 (Norte)	23.420	24.145	23.791	22.613	25.990	23.921	25.274	26.048	24.715	25.776	24.425	24.933	26.079	26.589	25.758
EN106 (Norte) – Lousada	13.273	13.094	12.877	12.183	13.035	12.869	13.467	14.014	13.469	14.709	14.432	14.230	14.751	14.505	14.030
Média Ponderada	21.977	22.017	21.602	20.630	22.499	21.739	22.436	23.459	22.470	24.020	22.807	23.260	24.322	24.095	23.180



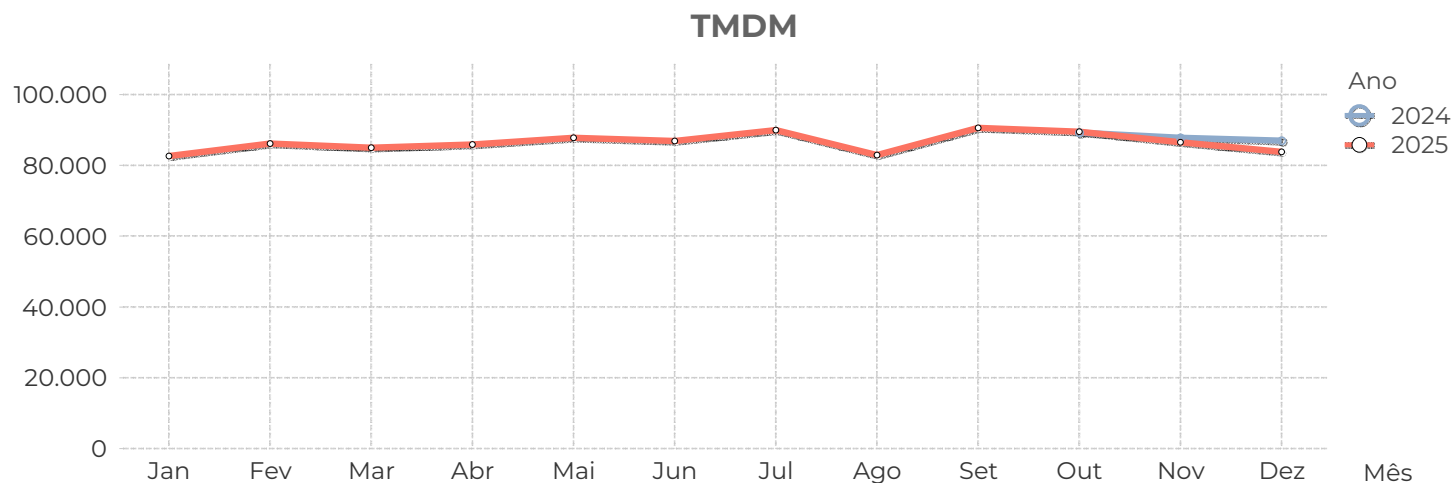
A43															
Sublanço	2024			2025											
	Out	Nov	Dez	Jan	Fev	Mar	Abr	Mai	Jun	Jul	Ago	Set	Out	Nov	Dez
Freixo Norte – Falcão	47.283	46.971	46.996	44.951	46.987	46.870	46.378	48.818	46.651	48.564	43.432	47.841	49.146	46.908	45.765
Falcão – Areias	48.986	46.988	47.195	47.439	48.593	48.374	46.040	48.185	47.747	50.227	44.259	49.508	51.209	48.895	47.512
Areias – Carregais	50.405	49.821	49.991	47.370	49.532	48.710	48.926	51.206	48.757	50.633	44.663	50.741	52.374	50.381	48.984
Carregais – Gondomar Oeste	38.090	37.323	37.093	35.025	36.769	36.168	36.310	38.672	36.035	36.963	33.313	38.011	39.409	37.780	36.775
Gondomar Oeste – Gondomar Este	30.258	29.383	29.206	27.520	28.855	28.318	28.710	30.073	28.623	29.442	26.545	30.255	31.617	30.070	29.438
Gondomar Este – Gens	11.220	10.837	10.881	10.123	10.646	10.515	10.609	11.380	10.824	11.433	9.998	11.489	12.260	11.774	11.377
Gens – A41/A43	7.587	7.176	7.123	6.492	6.884	6.747	6.924	7.477	7.131	7.697	6.620	7.568	8.207	7.926	7.684
Média Ponderada	24.547	23.933	23.917	22.709	23.748	23.433	23.418	24.736	23.593	24.586	21.810	24.717	25.786	24.700	24.029



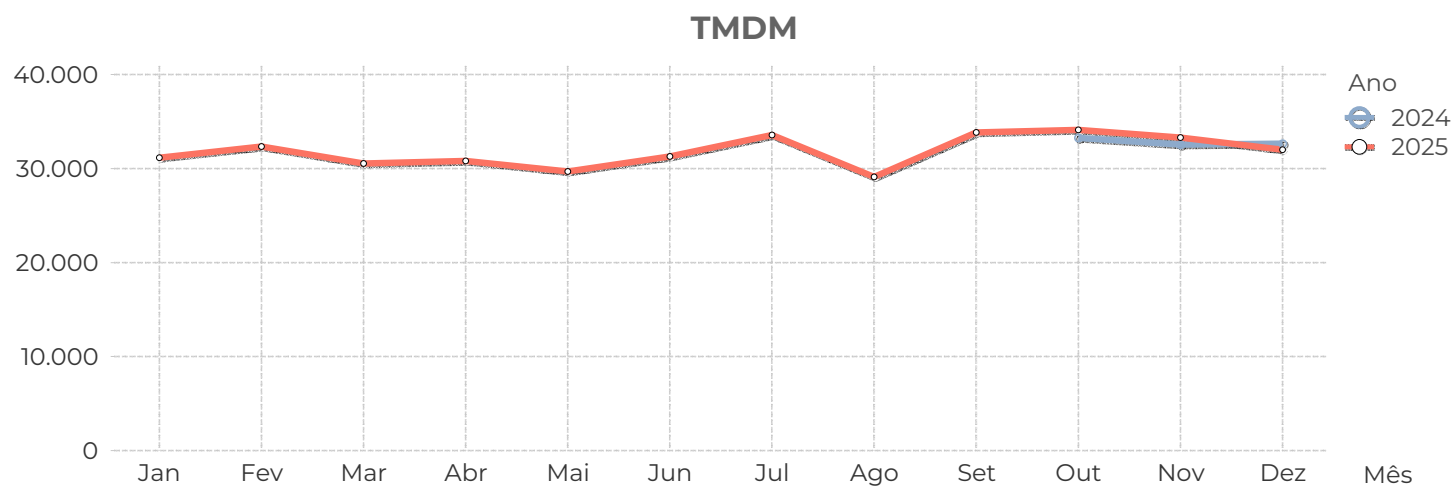
A44															
Sublanço	2024			2025											
	Out	Nov	Dez	Jan	Fev	Mar	Abr	Mai	Jun	Jul	Ago	Set	Out	Nov	Dez
ER1-18 – EN109	48.106	47.905	46.198	43.736	52.347	48.395	52.555	53.631	50.519	51.680	47.991	49.065	49.806	47.864	45.491
EN109 – Valadares Norte	61.086	61.514	61.731	58.485	61.745	61.566	62.230	65.271	63.723	67.084	63.164	63.457	63.046	60.904	60.594
Valadares Norte – Madalena	71.879	72.816	72.067	67.776	78.110	72.401	73.020	76.901	75.669	78.536	73.981	75.364	74.273	72.293	70.873
Madalena – Coimbrões	83.752	84.376	83.777	80.483	84.778	84.002	84.475	88.577	87.127	90.368	85.036	86.684	86.663	83.976	82.523
Coimbrões – Continente	73.305	73.390	73.686	69.235	70.618	70.767	68.343	73.876	71.040	73.645	66.850	71.778	73.850	71.867	70.619
Continente – Barosa	73.305	73.390	73.686	69.235	70.618	70.767	68.343	73.876	71.040	73.645	66.850	71.778	73.850	71.867	70.619
Barosa – Av. da República	73.305	73.390	73.686	69.235	70.618	70.767	68.343	73.876	71.040	73.645	66.850	71.778	73.850	71.867	70.619
Av. da República – Gervide	67.740	67.588	69.142	63.749	68.135	64.982	65.682	68.429	65.606	68.440	61.913	66.835	68.860	66.738	65.995
Gervide – Freixo Sul	67.133	66.155	67.185	62.105	66.122	61.923	63.638	65.735	64.216	67.026	61.521	65.195	66.877	64.219	63.038
Média Ponderada	68.276	68.363	68.515	64.336	68.762	66.657	66.853	70.476	68.331	71.070	65.621	68.586	69.940	67.789	66.613



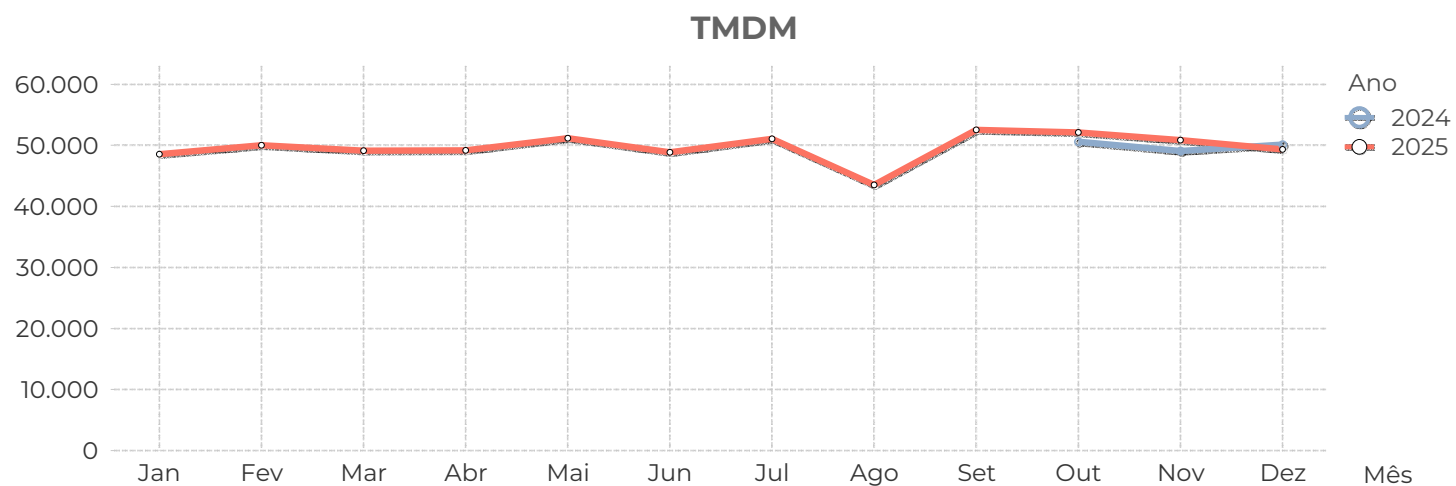
IP7															
Sublanço	2024			2025											
	Out	Nov	Dez	Jan	Fev	Mar	Abr	Mai	Jun	Jul	Ago	Set	Out	Nov	Dez
CRIL/Eixo NS – Camarate	67.276	64.020	62.500	60.854	62.113	57.040	58.372	59.428	60.174	62.443	57.999	62.821	62.355	61.608	59.793
Camarate – Alto Lumiar	69.968	67.346	67.686	63.244	66.481	65.166	65.293	66.870	67.649	70.200	62.956	71.489	71.722	70.126	67.735
Alto Lumiar – Ameixoeira	67.249	64.922	64.635	62.488	64.879	63.571	63.442	64.742	63.861	64.682	58.030	64.050	64.063	62.068	60.496
Ameixoeira – Av. Padre Cruz	68.815	65.491	65.339	61.838	65.046	63.917	64.525	68.905	66.364	69.089	61.327	70.969	69.814	67.194	65.553
Av. Padre Cruz – Telheiras	100.368	99.478	97.956	92.723	97.618	96.383	97.530	100.400	97.954	102.062	92.528	102.617	103.063	98.891	95.884
Telheiras – 2ª Circular/Eixo NS	120.367	119.818	119.997	115.037	120.668	118.667	119.827	120.770	120.538	124.054	111.601	126.266	126.635	120.345	117.236
2ª Circular/Eixo NS – Av. Lusíada	127.516	128.240	125.613	117.115	121.777	124.123	120.409	121.544	122.931	129.584	120.902	132.127	130.052	126.069	122.332
Av. Lusíada – Entrecampos	114.740	114.539	112.950	107.675	111.865	110.262	111.930	114.306	113.741	115.378	108.591	116.399	112.651	109.884	104.960
Entrecampos – Radial de Benfica	125.358	125.829	121.552	117.451	122.988	120.259	123.261	125.696	124.260	128.110	116.891	129.790	125.611	120.296	115.290
Radial de Benfica – Av. Ceuta	66.329	65.309	66.307	62.372	63.945	63.814	65.972	66.685	66.674	67.073	66.293	65.387	64.999	63.218	61.676
Av. Ceuta – Viaduto Duarte Pacheco	77.426	75.752	76.110	72.227	74.405	73.878	76.500	77.996	75.291	81.090	78.594	79.321	76.734	74.809	72.957
Média Ponderada	89.199	87.815	86.963	82.671	86.174	84.993	85.875	87.811	86.929	89.983	82.925	90.561	89.485	86.480	83.820



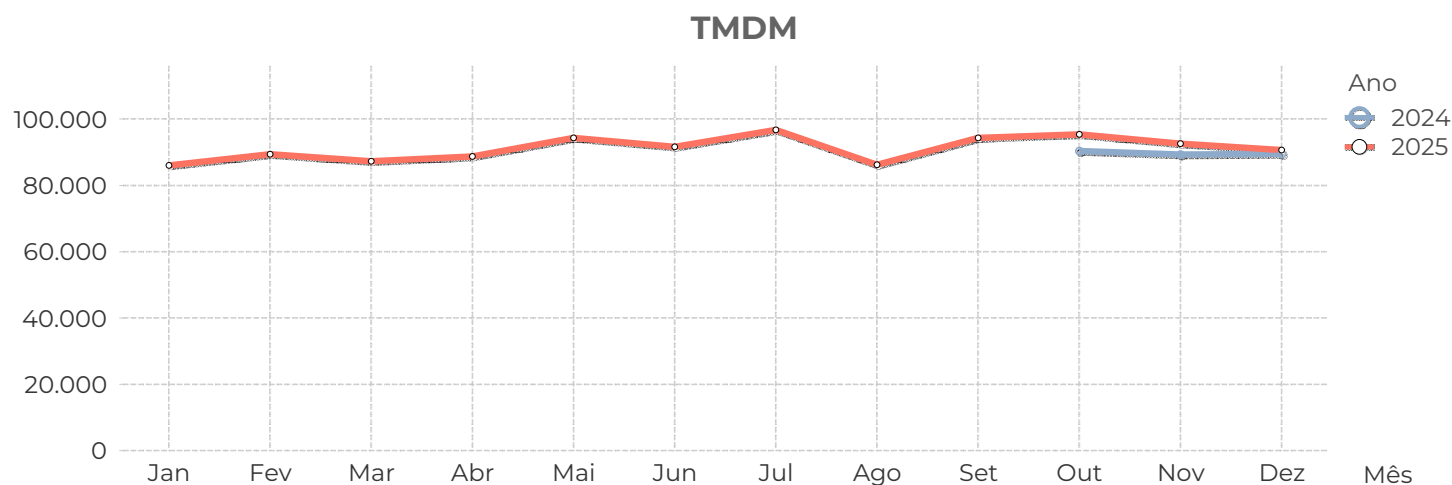
IC2															
Sublanço	2024			2025											
	Out	Nov	Dez	Jan	Fev	Mar	Abr	Mai	Jun	Jul	Ago	Set	Out	Nov	Dez
Praça José Queirós – Portela	43.174	42.883	43.137	41.886	42.647	40.500	40.936	38.935	41.464	44.552	40.644	45.518	42.678	42.551	40.735
Portela – Bobadela	58.238	56.149	56.357	53.903	56.572	54.965	55.347	54.881	56.449	60.429	49.618	59.173	59.742	59.241	55.456
Bobadela – Ligação EN10	29.601	28.930	28.957	27.199	28.257	26.192	26.472	25.179	26.814	28.816	25.831	29.770	30.561	29.163	28.661
Ligação EN10 – Stª Iria de Azóia (A1/IC2)	18.147	17.989	18.094	17.696	18.352	17.041	17.204	16.367	17.426	18.725	15.382	18.296	18.917	18.755	17.866
Média Ponderada	33.288	32.552	32.655	31.167	32.359	30.538	30.827	29.691	31.289	33.585	29.110	33.848	34.112	33.313	32.015



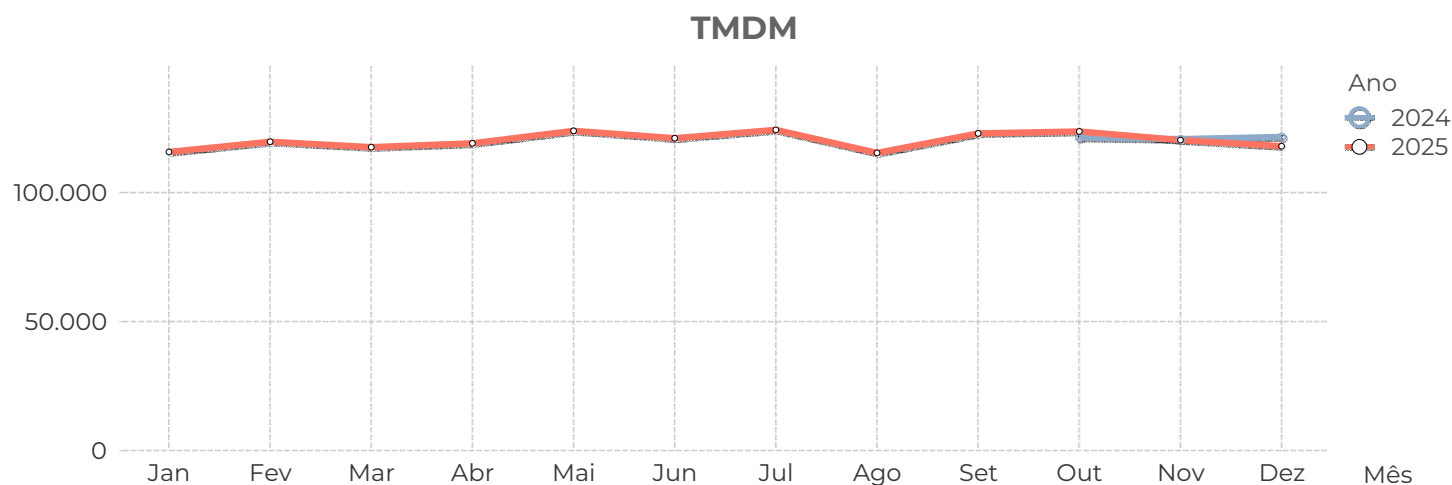
IC16															
Sublanço	2024			2025											
	Out	Nov	Dez	Jan	Fev	Mar	Abr	Mai	Jun	Jul	Ago	Set	Out	Nov	Dez
Pontinha – Stº Elói	65.397	64.043	65.770	65.370	67.655	66.555	67.102	68.950	66.829	69.161	62.795	70.499	67.414	66.319	65.161
Stº Elói – Á-de-Beja	45.407	43.843	44.666	42.427	43.252	42.419	42.122	44.040	41.833	44.051	35.397	45.640	47.010	45.453	43.658
Á-de-Beja – Belas (IC16/CREL)	33.858	32.192	32.336	29.923	31.409	30.659	30.659	32.983	30.023	32.092	24.589	33.395	34.241	33.366	31.742
Média Ponderada	50.593	49.088	50.114	48.530	50.035	49.118	49.197	51.170	48.845	51.075	43.510	52.513	52.108	50.860	49.338



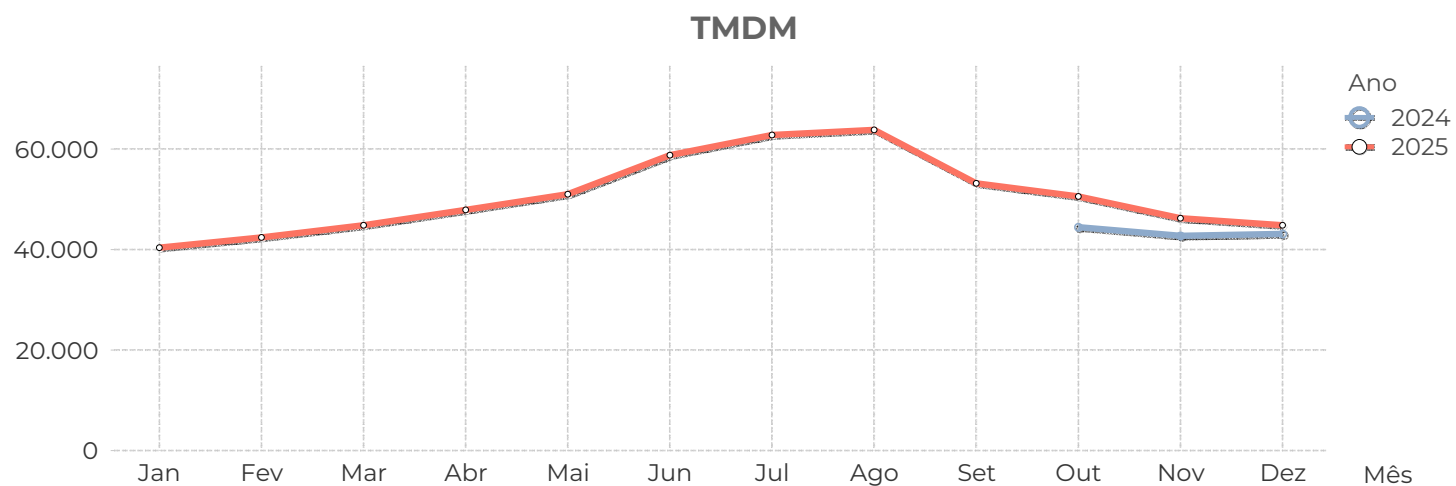
		IC17														
		2024			2025											
Sublanço	...	Out	Nov	Dez	Jan	Fev	Mar	Abr	Mai	Jun	Jul	Ago	Set	Out	Nov	Dez
R. Doca Pesca – Alto do Duque	...	25.432	24.953	24.910	23.827	22.680	22.910	25.485	27.146	25.173	26.416	20.882	25.049	25.463	23.827	22.397
Alto do Duque – Miraflores	...	34.171	32.929	31.302	30.684	34.534	33.434	35.131	37.124	34.047	35.706	27.759	34.401	35.341	33.455	31.409
Miraflores – CRIL/A5	...	38.407	39.478	38.960	41.765	46.264	44.678	44.180	48.613	45.024	47.368	37.045	46.337	47.583	43.916	39.856
CRIL/A5 – Monsanto	...	90.666	89.359	87.919	84.381	88.953	87.860	88.971	93.412	91.222	95.247	82.604	94.156	94.167	92.567	85.100
Monsanto – Zambujal	...	N/D	N/D	N/D	N/D	N/D	N/D	N/D	N/D	N/D	N/D	N/D	N/D	N/D	N/D	N/D
Zambujal – Buraca	...	110.153	108.909	109.006	103.591	108.282	106.527	108.873	112.098	109.872	113.137	100.749	107.489	110.265	109.521	107.292
Buraca – Damaia	...	N/D	N/D	N/D	N/D	N/D	N/D	N/D	N/D	N/D	N/D	N/D	N/D	N/D	N/D	N/D
Damaia – Portas Benfica	...	N/D	N/D	N/D	N/D	N/D	N/D	N/D	N/D	N/D	N/D	N/D	N/D	N/D	N/D	N/D
Portas Benfica – Pedralvas	...	N/D	N/D	N/D	N/D	N/D	N/D	N/D	N/D	N/D	N/D	N/D	N/D	N/D	N/D	N/D
Pedralvas – Alfornelos	...	N/D	N/D	N/D	N/D	N/D	N/D	N/D	N/D	N/D	N/D	N/D	N/D	N/D	N/D	N/D
Alfornelos – Pontinha	...	N/D	N/D	N/D	N/D	N/D	N/D	N/D	N/D	N/D	N/D	N/D	N/D	N/D	N/D	N/D
Pontinha – Patameiras	...	109.085	109.174	110.449	105.684	107.402	104.532	106.705	109.799	105.478	111.913	99.041	106.866	109.273	108.886	106.430
Patameiras – Odivelas	...	108.097	107.357	108.752	102.884	106.028	103.052	104.891	106.922	106.389	110.718	98.292	105.851	110.291	106.558	104.139
Odivelas – Olival Basto	...	108.789	107.996	108.833	108.896	114.118	110.905	113.016	119.594	114.432	127.293	114.775	123.586	123.729	119.787	116.682
Olival Basto – Grilo	...	57.776	57.231	57.922	54.134	56.579	54.570	56.217	60.783	57.876	60.039	53.885	60.647	60.011	57.677	56.429
Grilo – IP7/CRIL	...	109.148	107.392	106.456	100.885	105.347	102.993	103.317	113.185	110.719	119.636	110.097	120.221	119.327	113.923	114.899
IP7/CRIL – Limite Este IC17	...	113.727	111.006	110.170	106.777	112.231	110.102	109.016	125.070	122.564	127.947	117.468	128.187	127.654	121.860	122.708
Média Ponderada	...	90.345	89.338	89.487	86.020	89.397	87.331	88.713	94.388	91.637	96.721	86.191	94.317	95.447	92.616	90.682



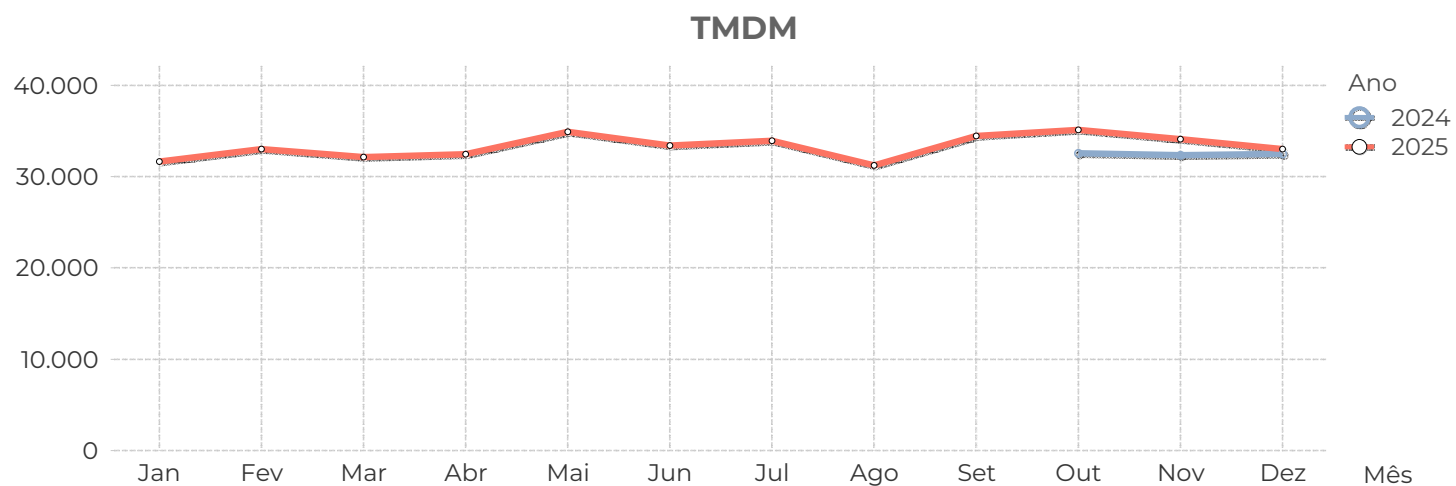
Sublanço	IC19														
	2024			2025											
	Out	Nov	Dez	Jan	Fev	Mar	Abr	Mai	Jun	Jul	Ago	Set	Out	Nov	Dez
Limite Este do IC19 – Estado Maior	131.831	130.766	129.935	125.753	124.267	121.453	125.053	129.713	125.129	131.306	120.317	133.395	134.631	131.573	128.229
Estado Maior – Damaia	117.771	117.620	116.736	113.406	116.593	114.842	118.745	122.637	120.490	122.812	114.084	124.254	123.206	119.383	117.085
Damaia – 4 Caminhos	N/D	N/D	N/D	N/D	N/D	N/D	N/D	N/D	N/D	N/D	N/D	N/D	N/D	N/D	N/D
4 Caminhos – EN117	N/D	N/D	N/D	N/D	N/D	N/D	N/D	N/D	N/D	N/D	N/D	N/D	N/D	N/D	N/D
EN117 – Hospital	133.036	134.557	135.051	132.491	135.751	134.755	135.017	138.510	135.560	135.929	129.219	133.777	134.246	132.609	132.292
Hospital – Palácio	135.164	136.740	137.152	134.513	138.731	137.477	137.710	141.074	138.189	138.554	131.745	136.017	140.833	136.256	135.684
Palácio – Queluz	144.108	145.757	146.237	139.342	144.379	141.937	140.111	148.688	144.812	147.762	139.392	146.171	146.814	141.801	141.278
Queluz – IC19/CREL	138.029	140.860	140.798	133.215	141.813	134.899	135.901	142.298	136.304	142.223	133.473	141.076	142.453	138.006	135.902
IC19/CREL – Tercena	132.194	131.084	132.621	129.320	132.399	130.744	130.949	138.281	134.512	136.926	128.256	133.380	133.355	129.483	126.724
Tercena – Consolata	129.770	128.708	130.130	122.672	127.501	125.561	126.158	130.778	128.673	132.568	123.609	130.478	130.454	126.666	124.634
Consolata – Aigualva	127.950	126.890	128.356	120.808	125.440	123.552	124.297	128.748	126.570	130.446	121.563	128.631	128.253	124.925	122.695
Aigualva – Cacém	117.472	116.205	117.376	113.834	118.862	116.830	115.491	119.115	116.820	123.236	113.472	116.652	117.384	115.303	115.770
Cacém – Paiões	127.501	126.129	127.400	115.949	120.059	122.868	127.048	130.009	127.366	130.602	120.841	128.980	129.220	125.595	122.731
Paiões – Rio de Mouro	127.273	125.849	127.174	119.000	124.154	122.364	125.814	129.452	127.168	130.053	120.333	128.438	129.483	126.343	122.396
Rio de Mouro – Alto do Forte	115.993	113.279	114.976	110.111	114.863	112.823	115.060	120.072	116.827	119.815	109.673	119.044	120.013	116.103	112.445
Alto do Forte – Mem Martins	90.209	88.239	89.697	82.645	86.708	84.478	85.269	89.425	88.528	91.523	82.134	91.292	92.575	89.412	85.768
Mem Martins – Ranholas	78.395	76.863	77.855	72.945	76.952	71.719	73.054	81.063	78.903	80.798	73.950	79.672	80.364	77.396	74.635
Média Ponderada	121.427	120.809	121.640	115.814	119.845	117.695	119.139	123.997	121.200	124.340	115.502	123.024	123.798	120.366	118.007



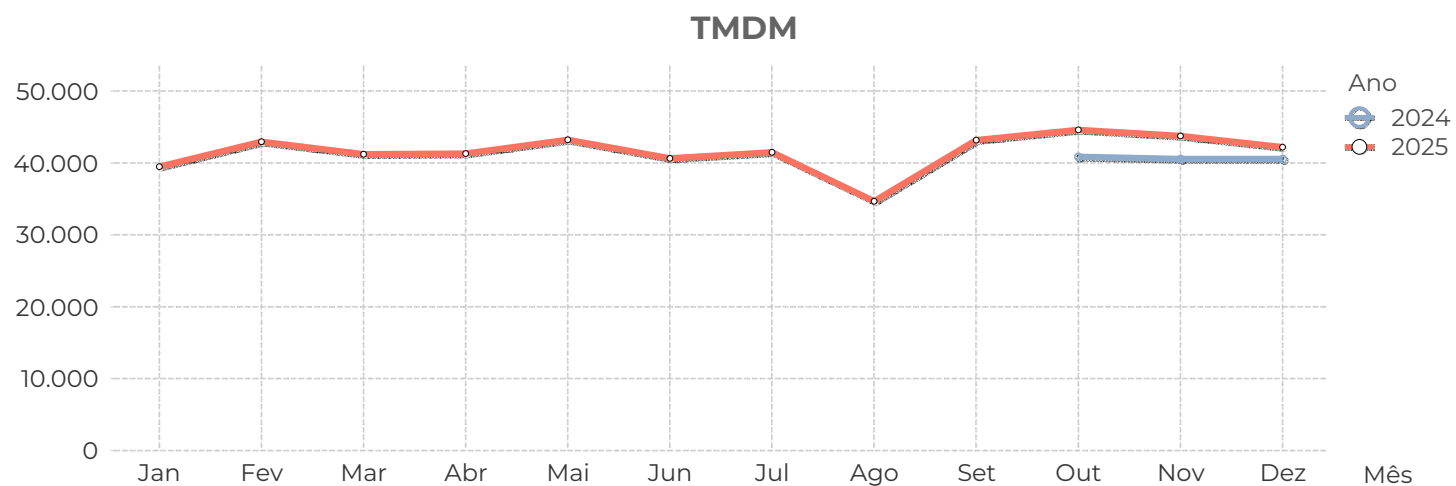
IC20															
Sublinço	2024			2025											
	Out	Nov	Dez	Jan	Fev	Mar	Abr	Mai	Jun	Jul	Ago	Set	Out	Nov	Dez
Almada (A2/IC20) – Monte de Caparica	60.069	57.670	58.010	53.876	56.701	63.551	66.568	68.970	79.380	83.795	83.573	74.928	72.324	68.013	66.471
Monte de Caparica – Casas Velhas	67.837	65.616	64.717	59.612	60.804	63.206	68.863	71.862	80.267	86.133	85.715	75.283	72.415	66.900	64.622
Casas Velhas – Funchalinho	33.792	32.348	31.534	29.480	31.652	31.939	35.001	36.940	45.462	48.820	51.559	38.961	36.236	31.931	30.638
Funchalinho – Capuchos	28.986	27.787	28.543	27.335	29.278	30.240	32.166	36.782	42.201	44.987	46.946	35.480	33.065	28.950	27.327
Capuchos – Capuchos (EM10-1)	23.567	22.380	25.052	24.784	26.639	26.172	27.688	31.741	36.587	39.930	41.431	30.712	28.362	24.872	24.936
Capuchos (EM10-1) – Costa de Caparica	23.567	22.380	25.052	24.784	26.639	26.172	27.688	31.741	36.587	39.930	41.431	30.712	28.362	24.872	24.936
Média Ponderada	44.496	42.744	43.108	40.394	42.448	44.824	47.901	51.014	58.798	62.810	63.816	53.192	50.592	46.229	44.864



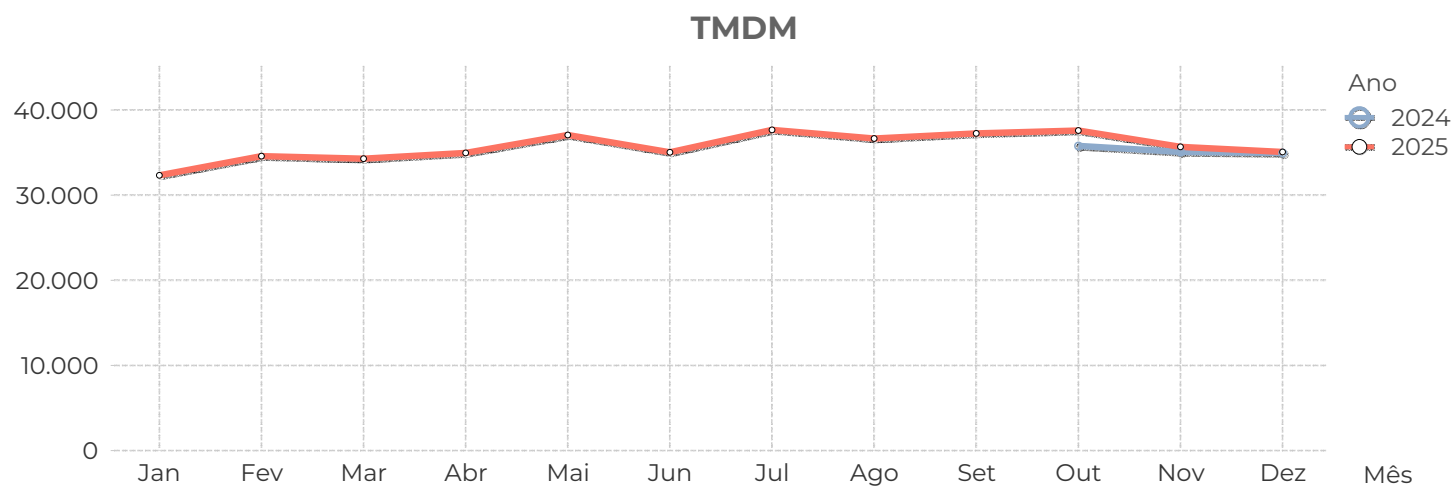
IC21															
Sublanço	2024			2025											
	Out	Nov	Dez	Jan	Fev	Mar	Abr	Mai	Jun	Jul	Ago	Set	Out	Nov	Dez
Coina (A2/IC21) – Penalva	35.724	35.098	36.666	35.077	36.457	35.684	36.285	39.104	38.080	39.457	36.567	39.552	39.996	38.733	37.057
Penalva – Penalva (A33/IC21)	35.724	35.098	36.666	35.077	36.457	35.684	36.285	39.104	38.080	39.457	36.567	39.552	39.996	38.733	37.057
Penalva (A33/IC21) – Stº António Char...	35.826	36.600	35.115	35.174	36.911	35.794	35.744	38.516	36.715	37.395	34.367	38.366	39.117	38.156	37.054
Stº António Charneca – Quinta da Lo...	35.068	34.499	34.387	33.289	34.660	33.698	33.578	35.813	34.078	34.321	31.763	35.342	36.065	35.096	34.133
Quinta da Lomba – Alto do Seixalinho	23.334	22.905	23.311	22.652	23.595	22.844	22.684	24.034	23.196	23.371	21.002	23.397	24.122	23.195	22.690
Alto do Seixalinho – Barreiro	19.046	18.566	19.268	18.866	19.950	19.535	23.286	26.644	23.064	21.050	18.944	20.931	21.774	21.356	20.949
Média Ponderada	32.567	32.336	32.497	31.654	33.029	32.149	32.468	34.917	33.407	33.933	31.225	34.450	35.109	34.098	33.009



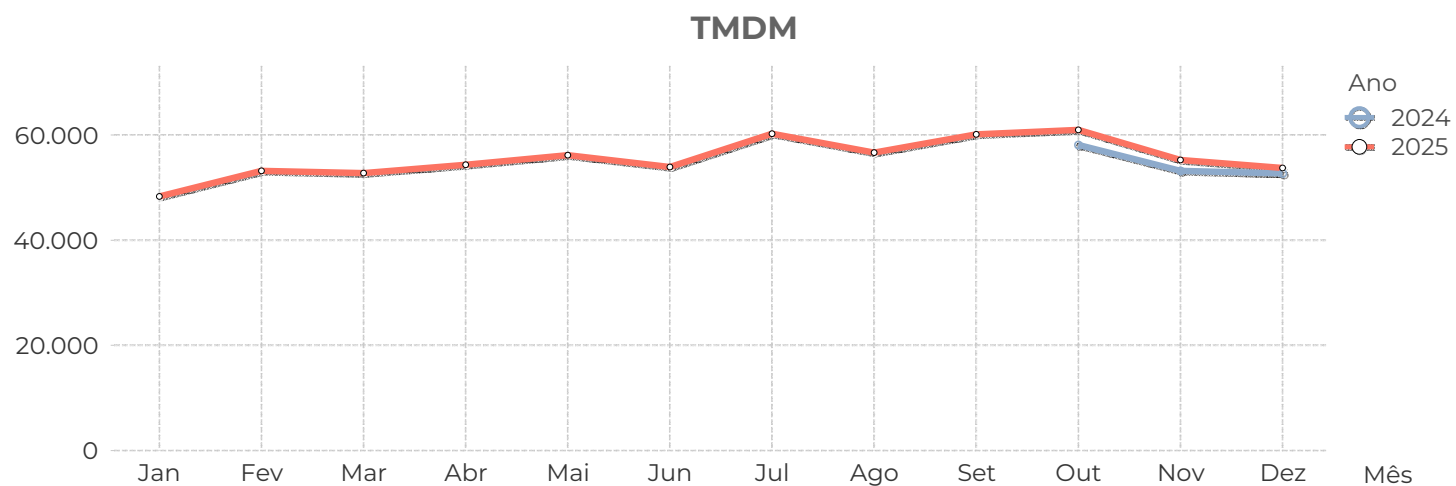
		IC22														
		2024			2025											
Sublanço		Out	Nov	Dez	Jan	Fev	Mar	Abr	Mai	Jun	Jul	Ago	Set	Out	Nov	Dez
Olival Basto – Ramada		52.617	52.215	52.264	52.474	55.085	52.885	53.168	55.343	52.913	53.997	45.844	55.765	56.992	56.097	54.286
Ramada – Montemor		25.178	24.992	24.999	22.230	26.826	25.637	25.559	27.046	24.272	24.863	19.772	26.377	28.070	27.356	26.088
Média Ponderada		40.857	40.548	40.579	39.512	42.974	41.207	41.336	43.216	40.638	41.511	34.670	43.170	44.597	43.779	42.201



CSB															
Sublanço	2024			2025											
	Out	Nov	Dez	Jan	Fev	Mar	Abr	Mai	Jun	Jul	Ago	Set	Out	Nov	Dez
Braga Sul – Celeirós (A11)	23.487	22.805	23.163	20.629	22.119	22.426	23.617	25.086	24.334	26.778	28.041	25.471	25.022	23.352	23.456
Celeirós (A11) – EN14	38.344	37.223	37.317	33.709	36.183	36.291	37.761	40.060	37.781	41.123	42.505	40.495	40.575	38.082	37.534
EN14 – EN309	40.613	39.953	39.375	37.383	39.880	39.081	39.258	41.599	38.943	41.494	38.313	41.525	42.506	40.642	39.515
EN309 – EN101	45.012	44.281	43.696	41.358	44.079	43.175	43.142	45.687	42.871	45.322	41.859	45.709	46.680	44.758	43.678
EN101 – Circular Sul de Braga	48.232	47.631	47.323	44.396	47.559	46.644	46.458	49.039	45.842	48.387	44.878	49.277	50.052	48.038	46.992
Média Ponderada	35.817	35.072	34.956	32.359	34.611	34.312	34.975	37.064	35.047	37.670	36.684	37.281	37.595	35.673	35.084



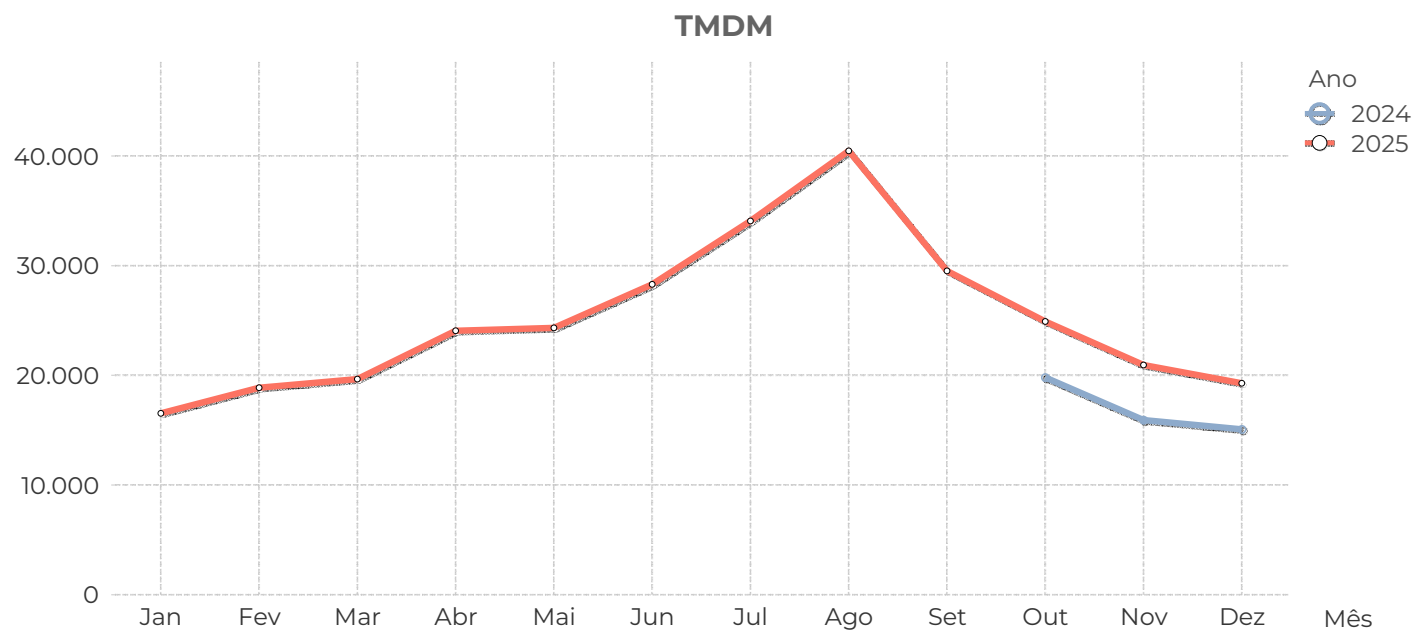
		VRI														
		2024			2025											
Sublanço		Out	Nov	Dez	Jan	Fev	Mar	Abr	Mai	Jun	Jul	Ago	Set	Out	Nov	Dez
Aeroporto – São Brás		60.630	56.121	55.023	51.832	59.653	55.650	53.921	53.055	51.228	64.668	57.896	62.025	64.360	58.416	55.982
São Brás – VILPL		58.345	53.218	52.590	48.201	51.987	52.501	56.582	59.538	58.401	61.412	57.060	61.406	61.256	55.416	53.899
VILPL – Custóias		56.884	52.458	52.332	47.696	54.438	52.663	49.160	48.922	43.978	56.395	55.471	56.542	59.429	54.116	52.783
Média Ponderada		58.100	53.209	52.687	48.312	53.192	52.763	54.351	56.162	53.928	60.253	56.679	60.107	60.966	55.264	53.735



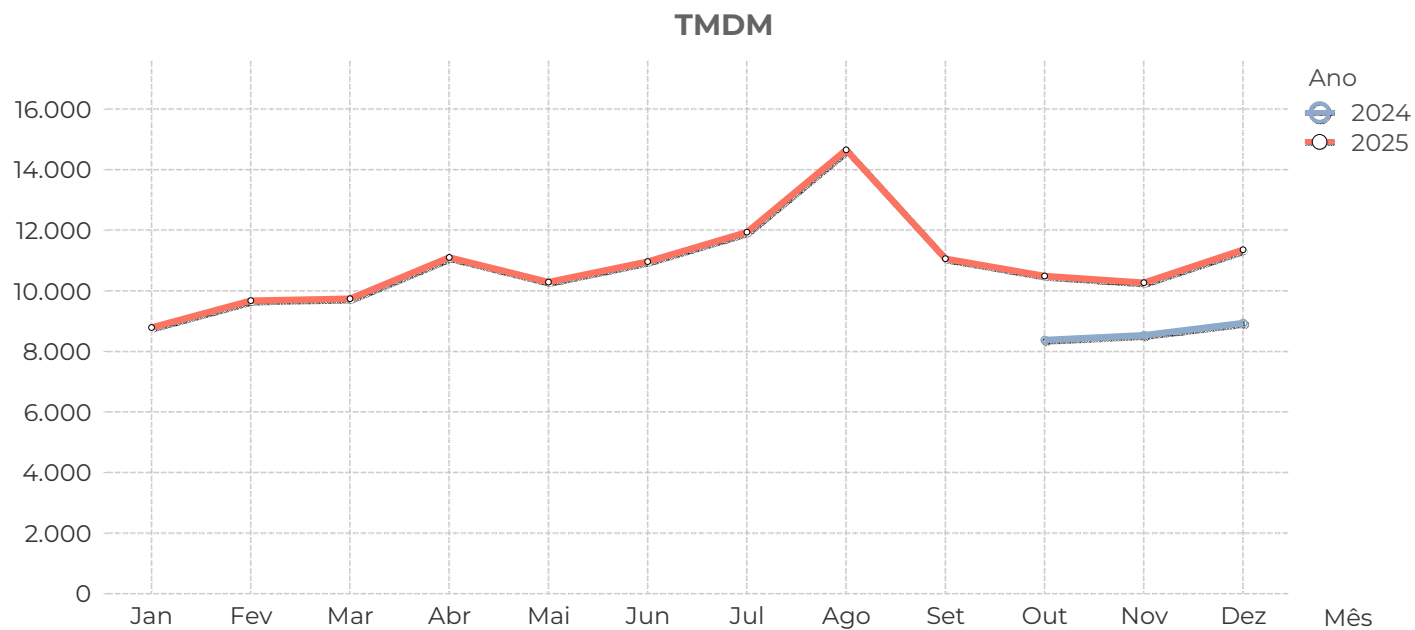
B

Tráfego Médio Diário Mensal por Concessão

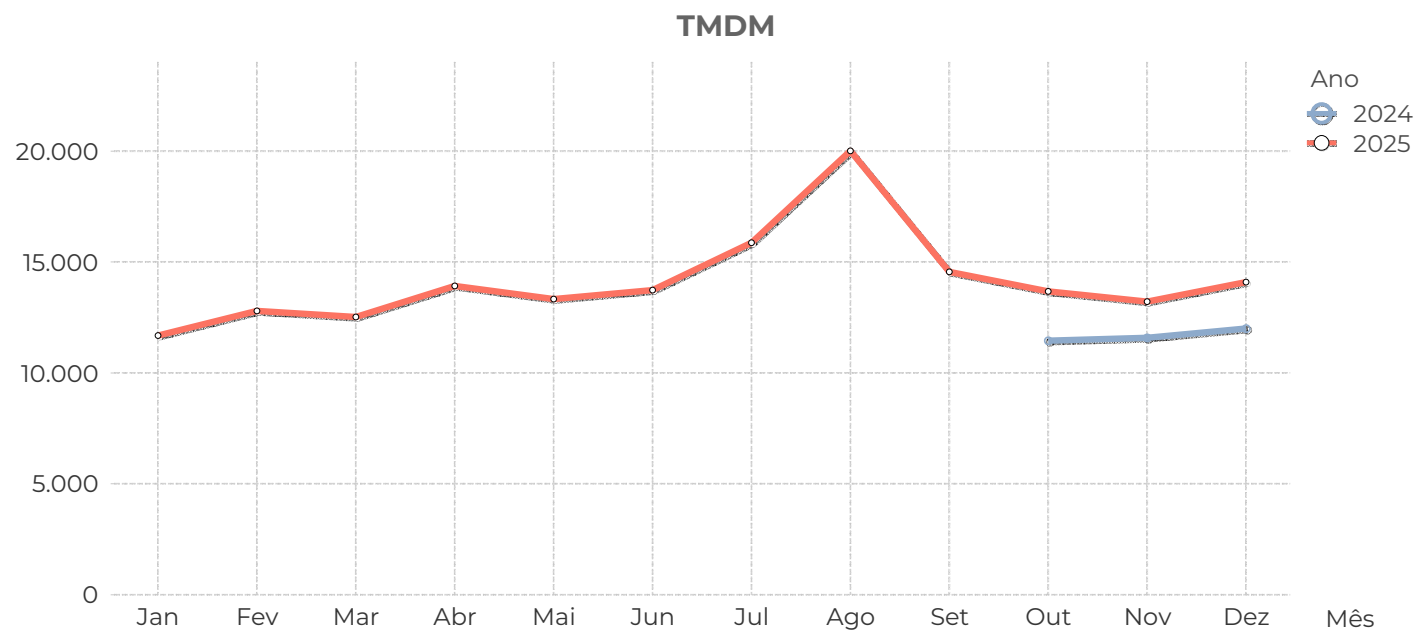
Algarve																
		2024			2025											
Estrada	...	Out	Nov	Dez	Jan	Fev	Mar	Abr	Mai	Jun	Jul	Ago	Set	Out	Nov	Dez
A22	...	19.819	15.934	15.077	16.535	18.864	19.659	24.059	24.329	28.288	34.080	40.477	29.522	24.901	20.939	19.291
Média Ponderada		19.819	15.934	15.077	16.535	18.864	19.659	24.059	24.329	28.288	34.080	40.477	29.522	24.901	20.939	19.291



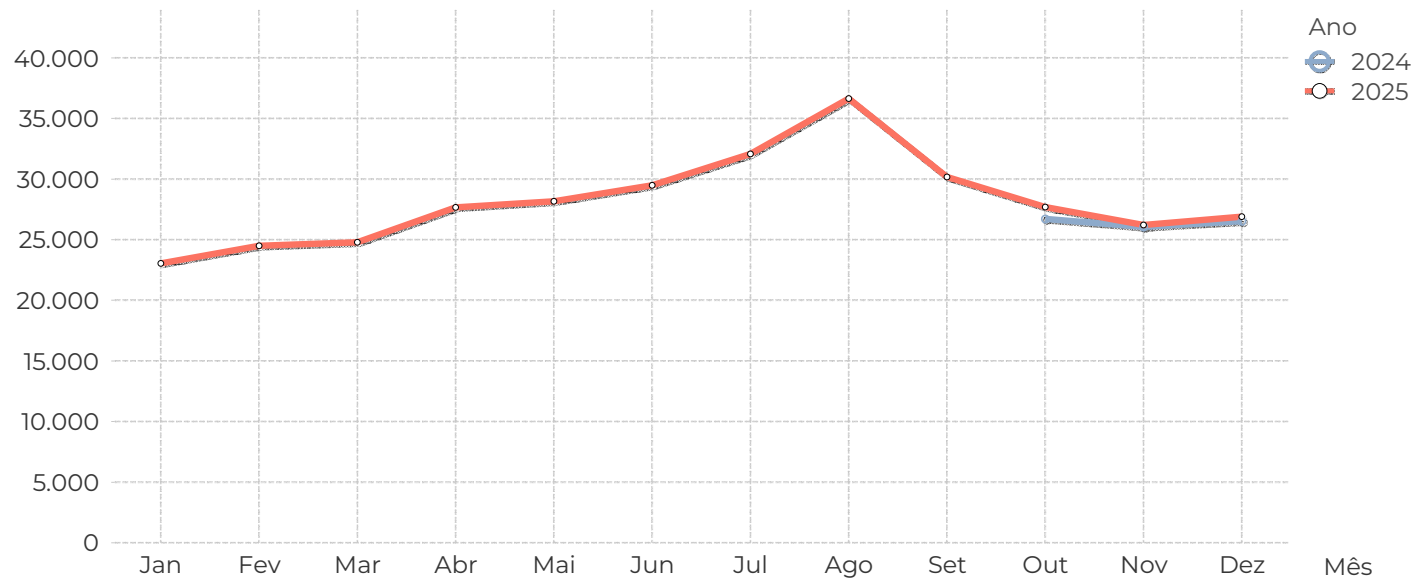
		Beira Interior														
		2024			2025											
Estrada	...	Out	Nov	Dez	Jan	Fev	Mar	Abr	Mai	Jun	Jul	Ago	Set	Out	Nov	Dez
A23	...	8.376	8.534	8.935	8.790	9.680	9.747	11.109	10.295	10.965	11.946	14.663	11.064	10.492	10.268	11.360
Média Ponderada		8.376	8.534	8.935	8.790	9.680	9.747	11.109	10.295	10.965	11.946	14.663	11.064	10.492	10.268	11.360



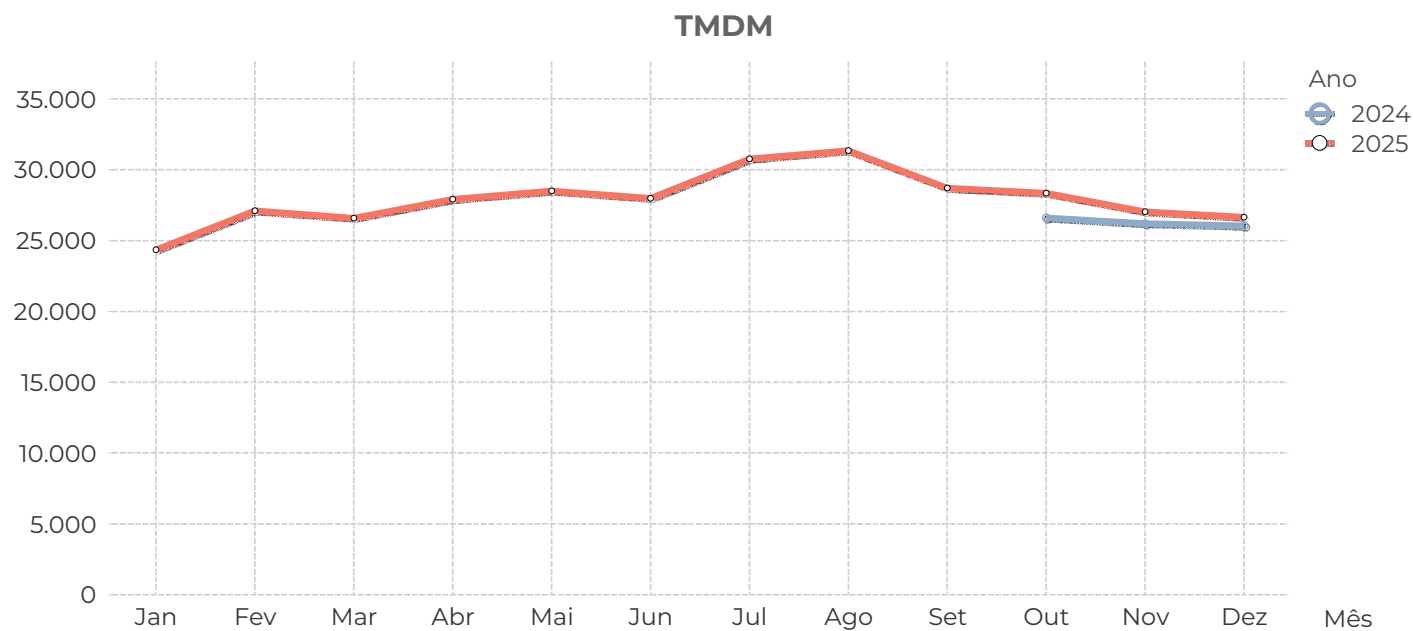
Beiras Litoral e Alta																
		2024			2025											
Estrada	...	Out	Nov	Dez	Jan	Fev	Mar	Abr	Mai	Jun	Jul	Ago	Set	Out	Nov	Dez
A25		11.453	11.584	12.009	11.684	12.795	12.518	13.925	13.325	13.731	15.871	20.018	14.561	13.681	13.222	14.090
Média Ponderada		11.453	11.584	12.009	11.684	12.795	12.518	13.925	13.325	13.731	15.871	20.018	14.561	13.681	13.222	14.090



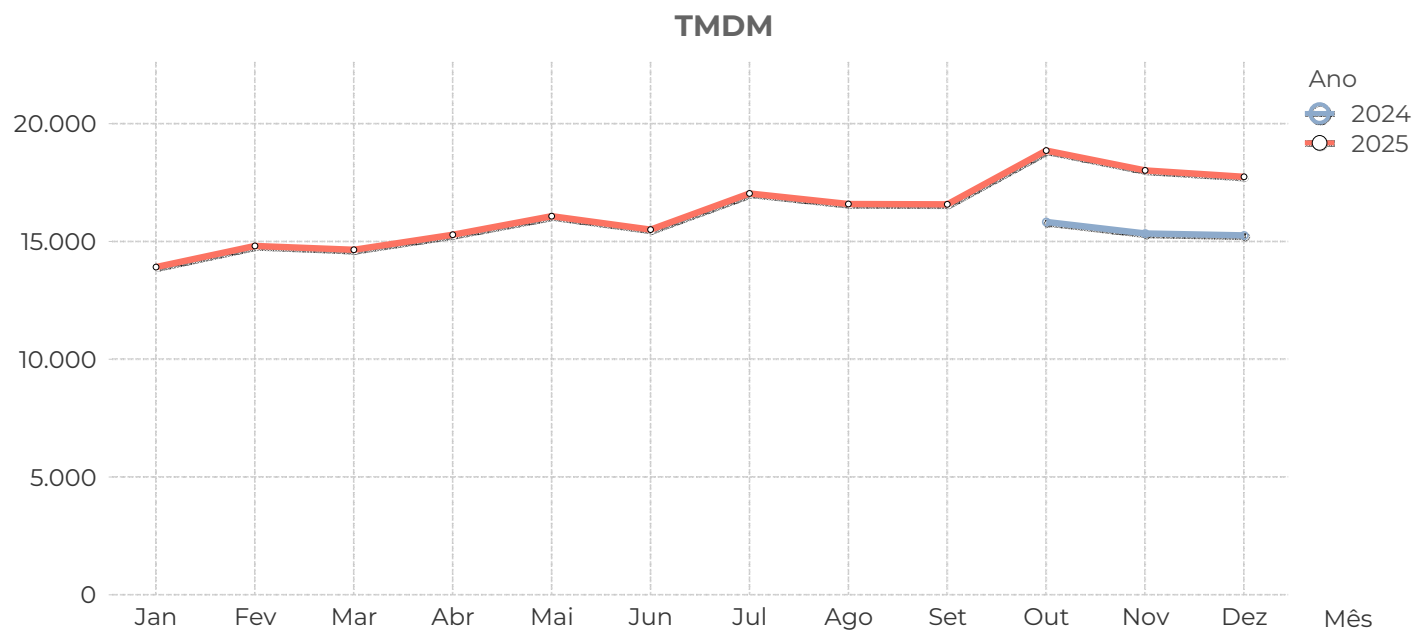
Brisa															
Estrada	2024			2025											
	Out	Nov	Dez	Jan	Fev	Mar	Abr	Mai	Jun	Jul	Ago	Set	Out	Nov	Dez
A1	41.655	41.143	41.849	35.479	37.715	38.314	42.990	43.758	44.061	46.950	55.101	45.767	42.778	40.688	42.632
A2	20.457	18.899	19.248	17.016	18.072	18.556	22.707	22.094	27.540	31.915	39.963	26.913	21.335	19.650	19.988
A3	29.554	29.399	31.474	26.125	27.686	28.108	29.989	30.646	30.647	33.505	37.012	31.764	30.544	29.189	30.824
A4	40.336	39.677	39.904	35.560	38.277	39.059	40.814	42.283	42.129	44.900	47.064	42.811	41.895	40.017	40.131
A5	100.273	97.721	95.745	90.787	96.276	93.892	96.232	104.663	100.157	101.361	89.478	102.100	102.032	97.461	92.822
A6	6.884	6.770	7.298	5.970	6.262	6.407	7.572	7.214	7.566	8.281	9.520	7.965	7.199	6.781	7.334
A9	34.632	33.656	33.381	30.469	32.416	31.624	32.657	35.814	32.546	34.879	28.860	35.417	37.109	35.643	34.136
A10	11.152	11.041	11.045	9.782	10.697	10.551	11.374	11.746	11.934	12.756	12.728	12.550	12.240	11.887	11.748
A12	24.560	23.845	23.949	21.543	23.100	23.097	25.245	26.602	28.492	30.993	32.181	28.116	26.452	24.414	24.286
A13	5.926	5.693	5.487	4.986	5.316	5.451	7.015	6.672	8.809	10.526	15.778	9.147	6.593	6.161	6.065
A14	8.489	8.480	8.773	7.985	8.415	8.603	8.878	9.474	10.245	11.568	13.200	9.631	9.055	8.485	8.655
CSB	35.817	35.072	34.956	32.359	34.611	34.312	34.975	37.064	35.047	37.670	36.684	37.281	37.595	35.673	35.084
Média Ponderada	26.711	26.045	26.544	23.040	24.501	24.796	27.674	28.178	29.484	32.089	36.630	30.172	27.697	26.217	26.894

TMDM


Costa de Prata															
Estrada	2024			2025											
	Out	Nov	Dez	Jan	Fev	Mar	Abr	Mai	Jun	Jul	Ago	Set	Out	Nov	Dez
A17	16.054	15.844	15.580	14.055	16.006	15.296	17.193	17.171	17.290	19.758	22.511	17.987	17.564	16.669	16.930
A25	31.160	30.700	30.810	28.452	31.099	32.654	34.273	34.219	34.414	39.348	42.493	34.628	33.400	31.227	31.367
A29	26.854	26.306	26.090	24.743	27.660	26.464	27.432	28.402	27.360	29.353	28.161	28.401	28.453	27.344	26.527
A44	65.515	66.007	65.440	62.024	68.567	65.934	67.215	70.306	68.572	71.350	67.056	68.041	67.709	65.564	64.349
Média Ponderada	26.624	26.212	26.043	24.360	27.118	26.589	27.929	28.516	27.994	30.772	31.349	28.718	28.364	27.035	26.667



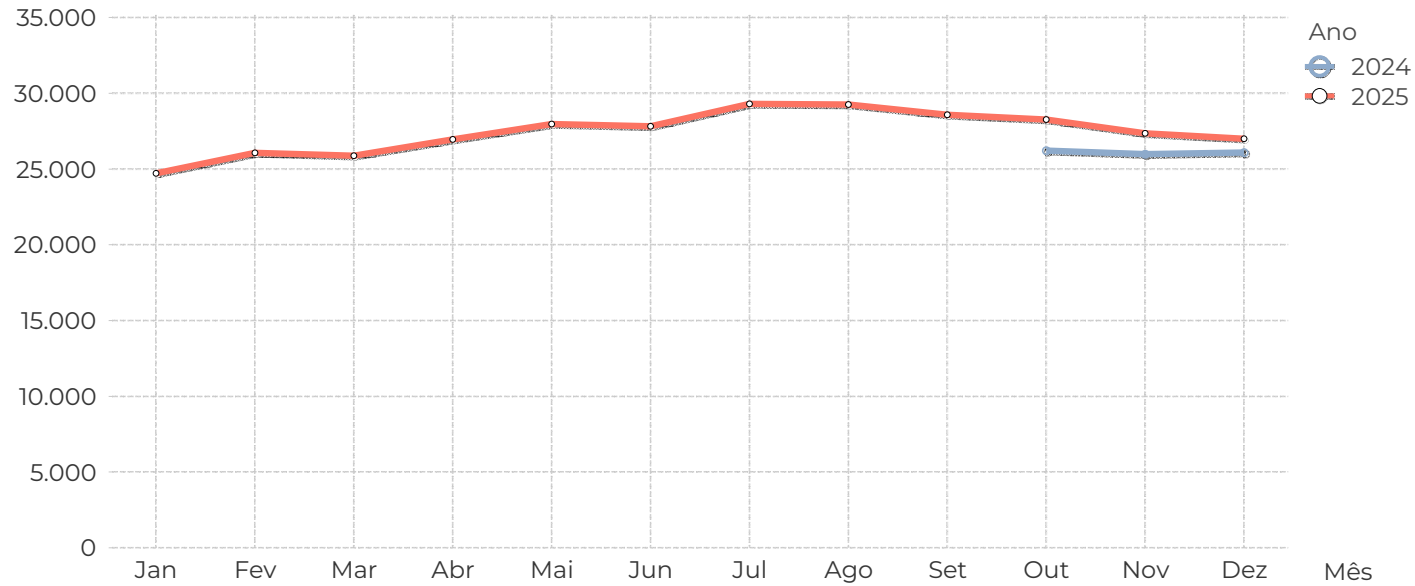
Douro Litoral																
Estrada	2024			2025										Out	Nov	Dez
	Out	Nov	Dez	Jan	Fev	Mar	Abr	Mai	Jun	Jul	Ago	Set				
A20	-	-	-	-	-	-	-	-	-	-	-	-	-	124.622	120.680	118.900
A32	12.348	12.200	12.468	11.365	12.018	11.880	12.220	12.755	12.311	13.568	12.678	13.144	13.353	12.856	12.844	
A41	20.131	19.339	18.927	17.233	18.451	18.263	19.241	20.274	19.590	21.542	21.664	20.960	21.856	20.726	20.308	
A43	9.639	9.243	9.245	8.542	9.008	8.875	9.005	9.681	9.216	9.807	8.528	9.782	10.496	10.099	9.769	
A44	-	-	-	-	-	-	-	-	-	-	-	-	73.850	71.867	70.619	
Média Ponderada	15.828	15.342	15.252	13.906	14.813	14.651	15.277	16.069	15.506	17.029	16.588	16.571	18.849	18.012	17.744	



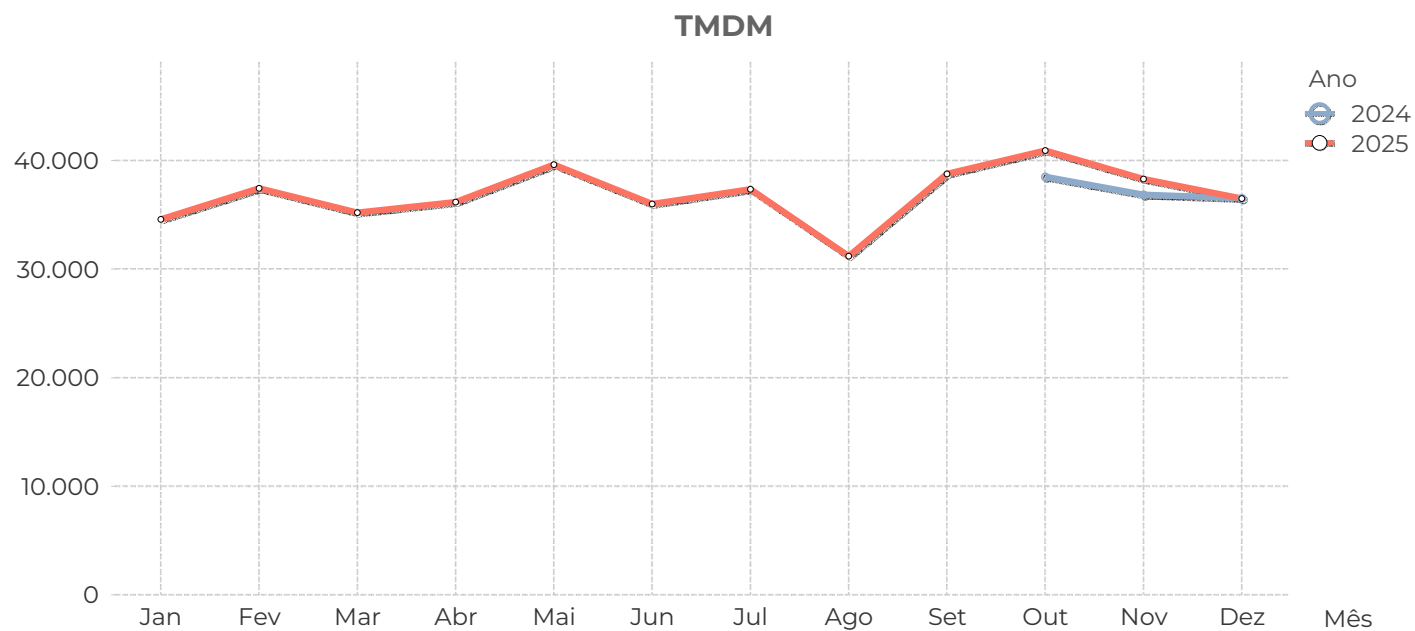
Infraestruturas de Portugal

Estrada	2024			2025											
	Out	Nov	Dez	Jan	Fev	Mar	Abr	Mai	Jun	Jul	Ago	Set	Out	Nov	Dez
A1	104.777	#####	105.178	98.418	98.453	#####	102.277	105.938	103.246	107.703	104.528	106.247	103.866	102.065	101.985
A3	16.595	13.903	15.240	11.443	12.669	14.993	16.268	17.750	18.567	21.291	24.430	18.540	17.468	16.387	17.727
A4	9.491	9.482	9.644	8.325	8.931	9.359	10.308	9.866	9.971	11.021	13.882	10.516	10.051	9.812	9.954
A8	8.108	7.880	7.712	7.214	7.538	7.442	8.292	8.667	8.622	9.776	10.961	9.259	8.999	8.339	8.339
A8-1	20.141	19.603	19.369	18.958	19.413	19.000	19.567	20.764	19.645	20.582	19.978	20.779	20.908	20.126	19.345
A13	6.849	7.151	6.824	8.136	8.985	9.078	10.081	10.286	10.785	11.278	12.396	11.420	10.907	10.859	10.636
A13-1	5.572	5.749	5.677	6.317	6.898	6.916	7.728	7.919	8.118	8.809	9.601	8.556	8.157	8.099	8.055
A19	14.108	13.792	13.583	12.920	13.491	13.151	13.366	14.272	13.434	14.250	13.095	14.389	14.638	14.176	13.784
A20	97.834	96.540	97.272	91.295	96.020	93.282	96.945	101.086	96.915	100.793	97.335	99.262	99.056	95.792	94.999
A21	16.018	15.408	15.427	15.150	15.818	15.634	16.751	18.252	18.884	19.362	19.118	18.403	18.248	16.783	16.487
A22	11.694	10.288	11.538	10.699	12.674	11.649	13.728	14.339	15.427	20.465	26.672	16.813	14.020	11.985	12.491
A23	17.496	17.732	18.171	17.574	19.819	19.378	22.605	22.110	23.100	25.600	28.259	23.835	23.117	22.788	23.304
A24	5.916	5.284	5.641	5.218	5.252	5.374	5.905	6.099	6.145	7.352	9.371	6.638	5.999	5.578	5.796
A25	4.939	4.773	4.944	4.493	4.461	4.670	5.204	5.356	5.658	8.183	12.179	7.487	7.372	6.658	6.166
A26	5.857	5.705	5.538	4.854	5.014	5.081	6.326	6.797	7.221	7.771	7.925	7.268	7.075	6.621	6.289
A26-1	6.324	6.165	6.168	5.174	5.536	5.485	5.683	5.758	6.262	6.875	7.249	7.483	7.076	6.977	7.130
A28	115.915	115.395	114.278	110.312	115.771	115.816	114.460	120.768	119.071	118.601	116.758	117.569	115.247	111.003	#####
A33	36.476	36.105	36.553	33.433	35.695	35.103	35.053	39.372	38.732	40.667	37.940	38.807	39.103	36.926	36.272
A43	41.221	40.361	40.327	38.553	40.233	39.715	39.537	41.573	39.673	41.115	36.664	41.420	42.887	41.030	39.978
A44	70.546	70.300	71.044	66.236	68.922	67.252	66.556	70.616	68.133	70.839	64.442	69.034	70.993	68.802	67.673
IP7	89.199	87.815	86.963	82.671	86.174	84.993	85.875	87.811	86.929	89.983	82.925	90.561	89.485	86.480	83.820
IC2	33.288	32.552	32.655	31.167	32.359	30.538	30.827	29.691	31.289	33.585	29.110	33.848	34.112	33.313	32.015
IC16	50.593	49.088	50.114	48.530	50.035	49.118	49.197	51.170	48.845	51.075	43.510	52.513	52.108	50.860	49.338
IC17	90.345	89.338	89.487	86.020	89.397	87.331	88.713	94.388	91.637	96.721	86.191	94.317	95.447	92.616	90.682
IC19	121.427	120.809	121.640	115.814	119.845	117.695	119.139	123.997	121.200	124.340	115.502	123.024	123.798	120.366	118.007
IC20	44.496	42.744	43.108	40.394	42.448	44.824	47.901	51.014	58.798	62.810	63.816	53.192	50.592	46.229	44.864
IC21	32.567	32.336	32.497	31.654	33.029	32.149	32.468	34.917	33.407	33.933	31.225	34.450	35.109	34.098	33.009
IC22	40.857	40.548	40.579	39.512	42.974	41.207	41.336	43.216	40.638	41.511	34.670	43.170	44.597	43.779	42.201
Média Ponderada	26.212	25.985	26.098	24.729	26.076	25.890	26.969	27.979	27.821	29.316	29.261	28.581	28.279	27.360	27.007

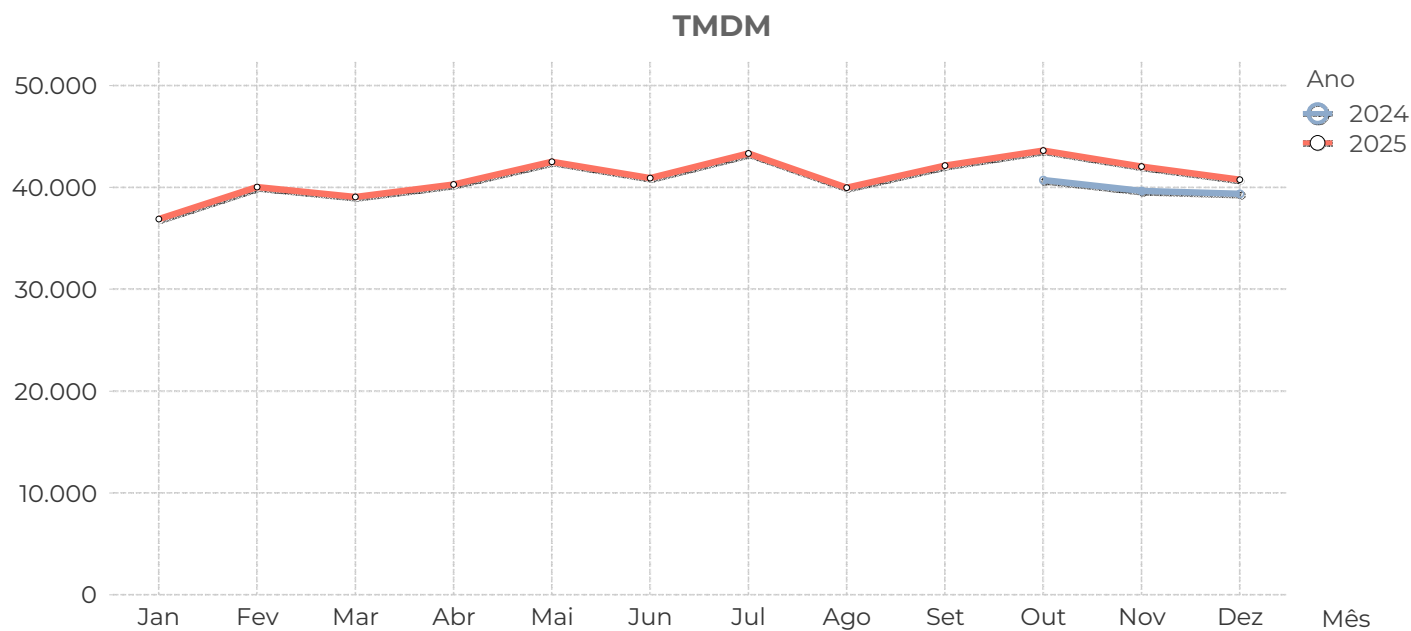
TMDM



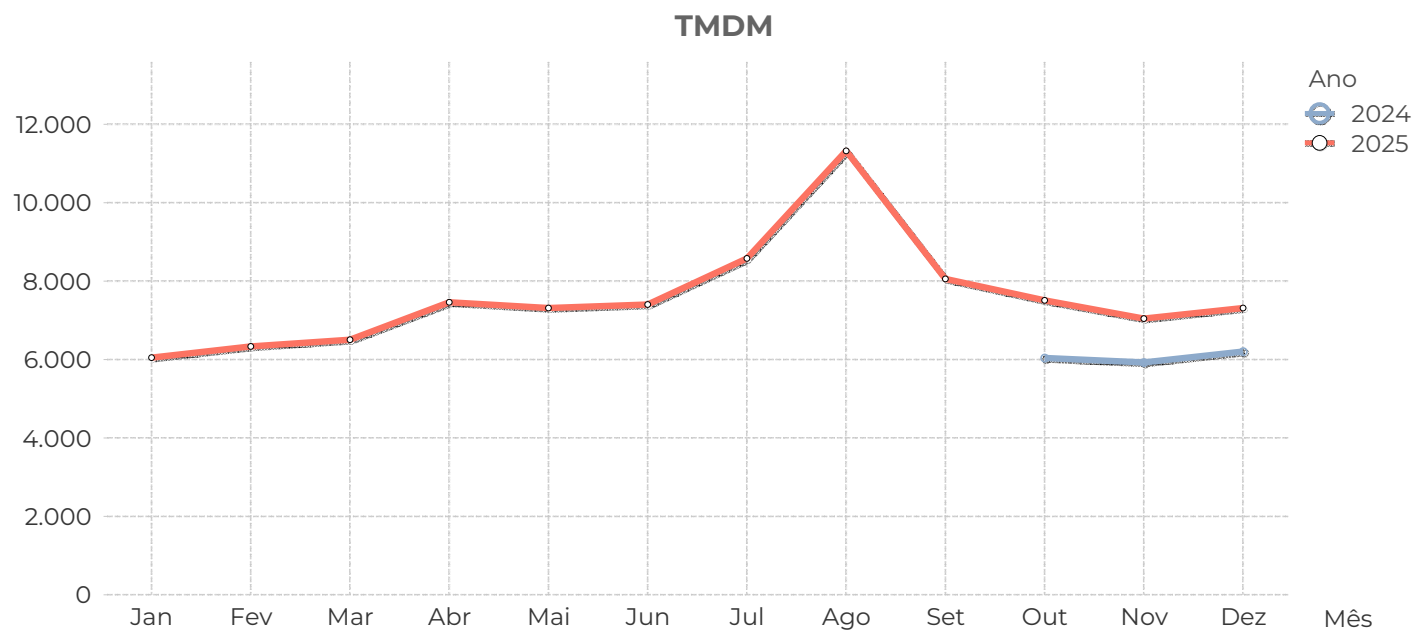
Grande Lisboa																
		2024			2025											
Estrada	...	Out	Nov	Dez	Jan	Fev	Mar	Abr	Mai	Jun	Jul	Ago	Set	Out	Nov	Dez
A16		38.505	36.858	36.535	34.576	37.456	35.189	36.173	39.623	36.008	37.358	31.199	38.764	40.906	38.300	36.501
Média Ponderada		38.505	36.858	36.535	34.576	37.456	35.189	36.173	39.623	36.008	37.358	31.199	38.764	40.906	38.300	36.501



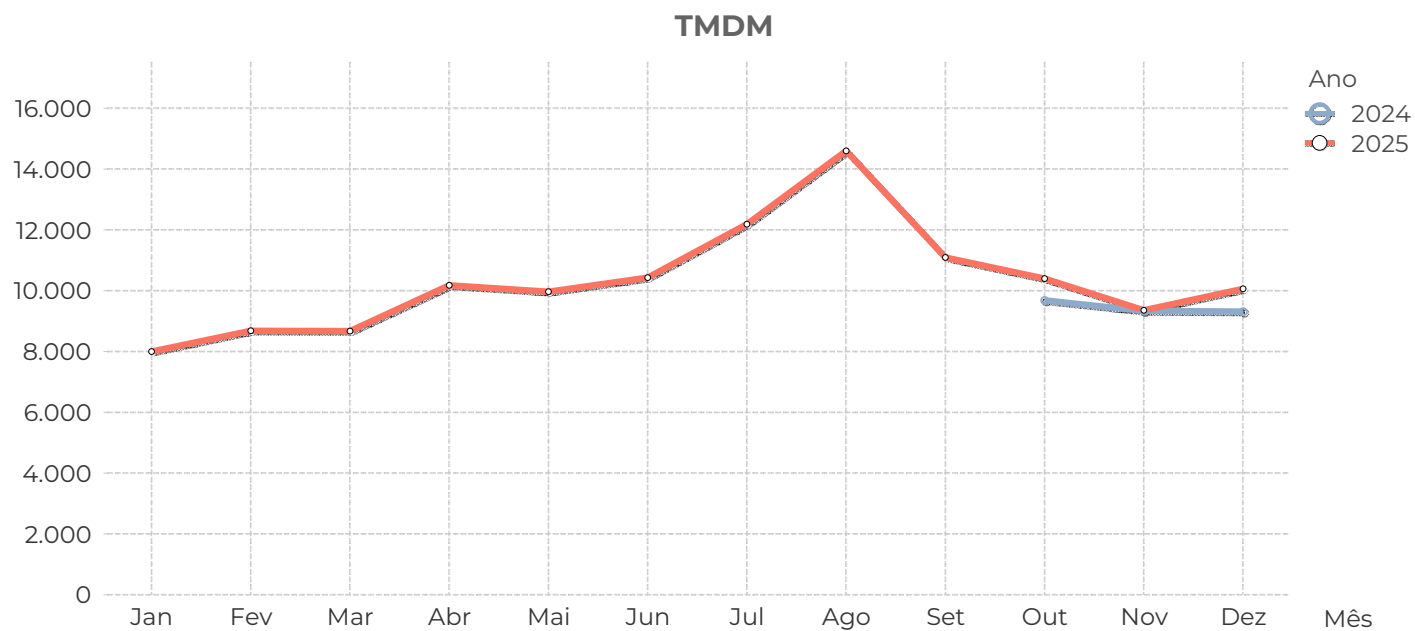
		Grande Porto														
		2024			2025											
Estrada	...	Out	Nov	Dez	Jan	Fev	Mar	Abr	Mai	Jun	Jul	Ago	Set	Out	Nov	Dez
A4		72.563	70.140	70.512	64.772	69.555	69.389	71.266	76.147	73.474	76.597	68.508	74.543	76.144	72.321	70.954
A41		42.444	41.404	40.986	38.683	42.100	40.570	41.915	44.276	42.574	45.008	41.642	43.666	45.466	44.123	42.589
A42		21.977	22.017	21.602	20.630	22.499	21.739	22.436	23.459	22.470	24.020	22.807	23.260	24.322	24.095	23.180
VRI		58.100	53.209	52.687	48.312	53.192	52.763	54.351	56.162	53.928	60.253	56.679	60.107	60.966	55.264	53.735
Média Ponderada		40.748	39.671	39.375	36.889	40.046	39.071	40.281	42.536	40.907	43.339	39.978	42.156	43.608	42.037	40.753



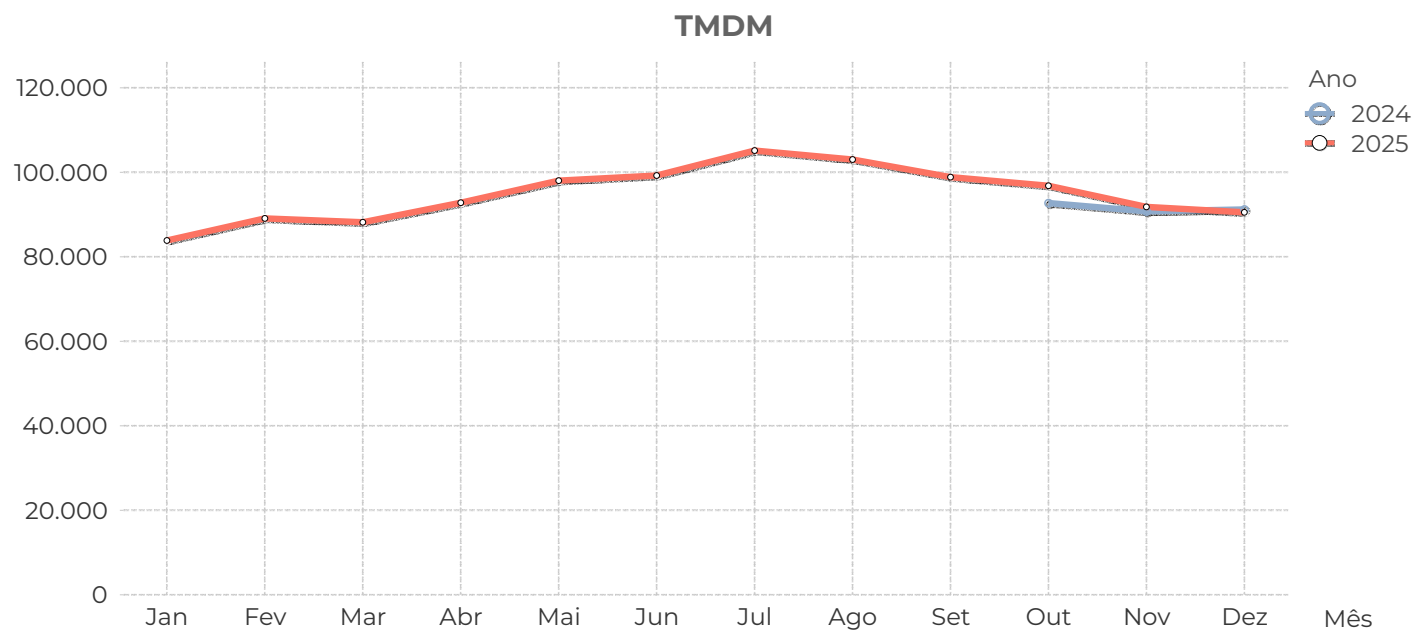
Interior Norte																
		2024			2025											
Estrada	...	Out	Nov	Dez	Jan	Fev	Mar	Abr	Mai	Jun	Jul	Ago	Set	Out	Nov	Dez
A24		6.041	5.928	6.202	6.046	6.332	6.504	7.464	7.312	7.408	8.577	11.328	8.059	7.511	7.045	7.318
Média Ponderada		6.041	5.928	6.202	6.046	6.332	6.504	7.464	7.312	7.408	8.577	11.328	8.059	7.511	7.045	7.318



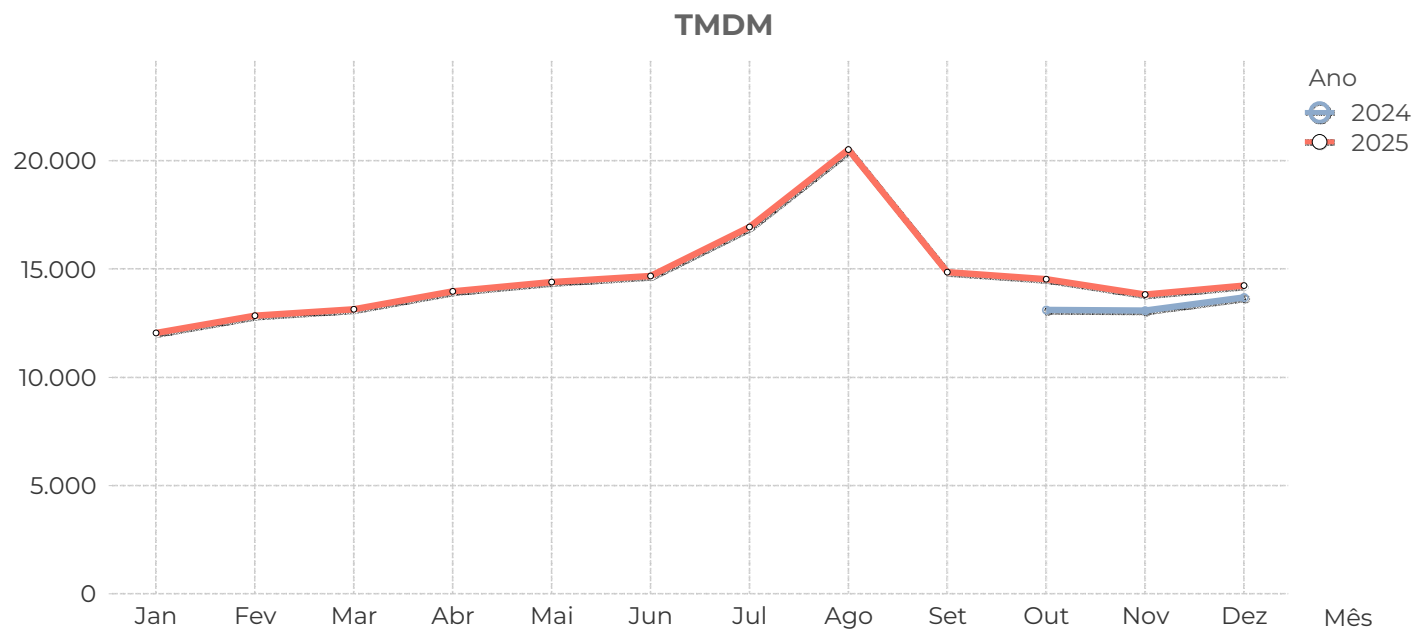
		Litoral Centro														
		2024			2025											
Estrada	...	Out	Nov	Dez	Jan	Fev	Mar	Abr	Mai	Jun	Jul	Ago	Set	Out	Nov	Dez
A17	...	9.686	9.340	9.314	8.006	8.688	8.679	10.184	9.970	10.434	12.194	14.608	11.095	10.400	9.362	10.067
Média Ponderada		9.686	9.340	9.314	8.006	8.688	8.679	10.184	9.970	10.434	12.194	14.608	11.095	10.400	9.362	10.067



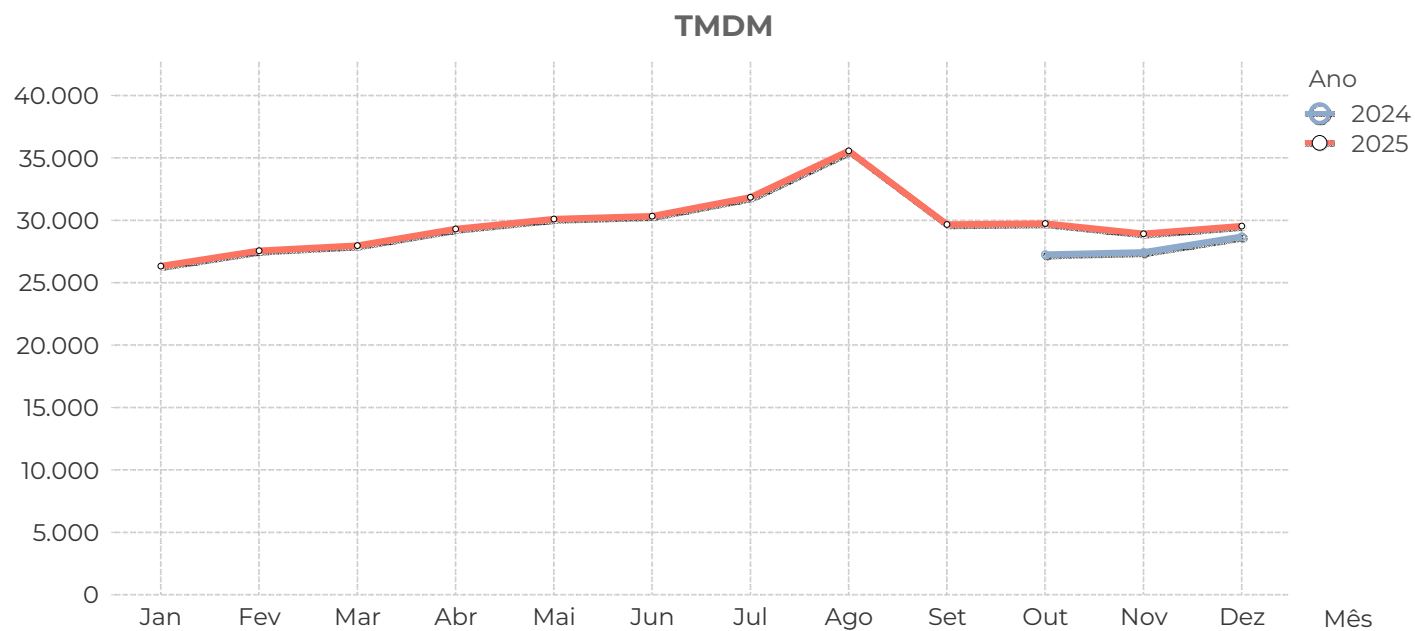
		Lusoponte														
		2024			2025											
Estrada	...	Out	Nov	Dez	Jan	Fev	Mar	Abr	Mai	Jun	Jul	Ago	Set	Out	Nov	Dez
A2	...	#####	143.043	#####	134.741	141.335	139.986	146.832	153.644	157.933	163.697	160.165	155.023	148.885	142.774	139.623
A12	...	75.039	73.336	74.026	66.928	71.699	70.863	74.763	79.440	79.618	85.572	84.022	80.104	79.433	74.787	74.145
Média Ponderada	...	92.680	90.763	91.241	83.881	89.108	88.144	92.780	97.991	99.197	105.103	#####	98.834	96.796	91.784	90.515



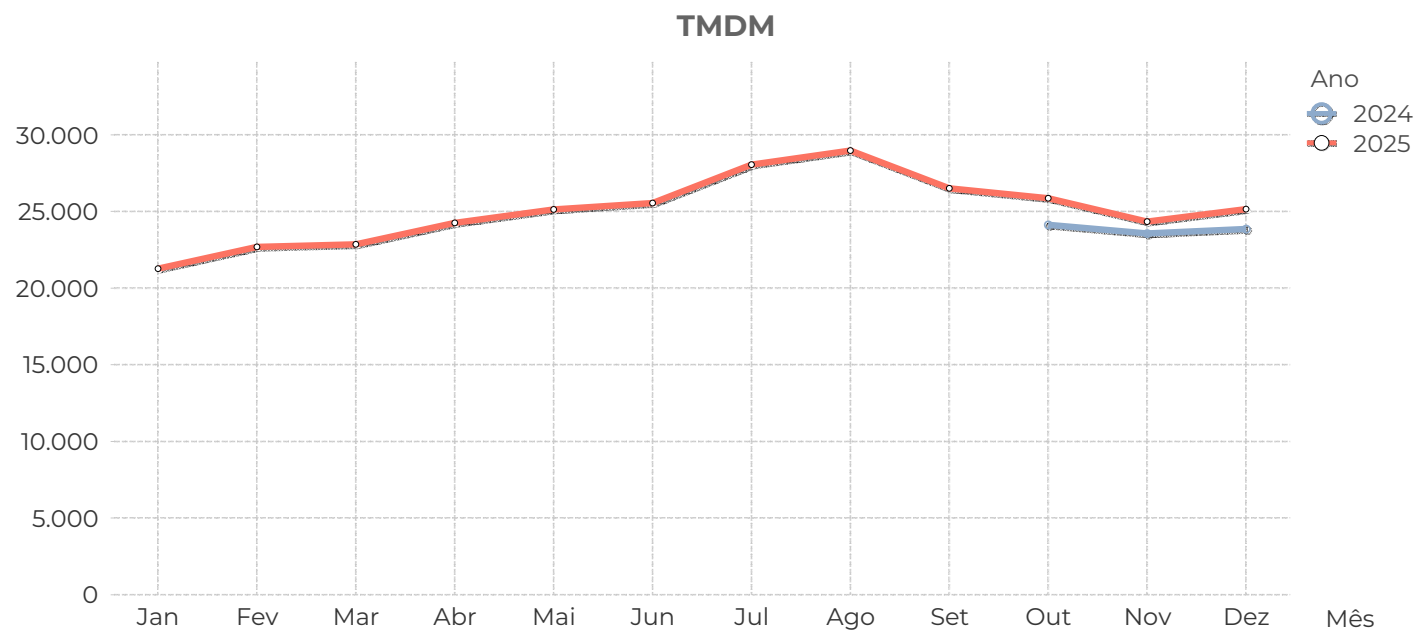
		Norte														
		2024			2025											
Estrada	...	Out	Nov	Dez	Jan	Fev	Mar	Abr	Mai	Jun	Jul	Ago	Set	Out	Nov	Dez
A7		11.010	11.018	11.723	10.147	10.731	11.058	11.925	12.025	12.512	14.757	18.784	12.555	12.104	11.504	12.138
A11		16.191	16.129	16.596	14.848	15.947	16.210	16.969	17.883	17.871	20.143	23.055	18.248	18.111	17.220	17.333
Média Ponderada		13.106	13.086	13.695	12.049	12.842	13.143	13.966	14.395	14.680	16.936	20.512	14.858	14.535	13.817	14.240



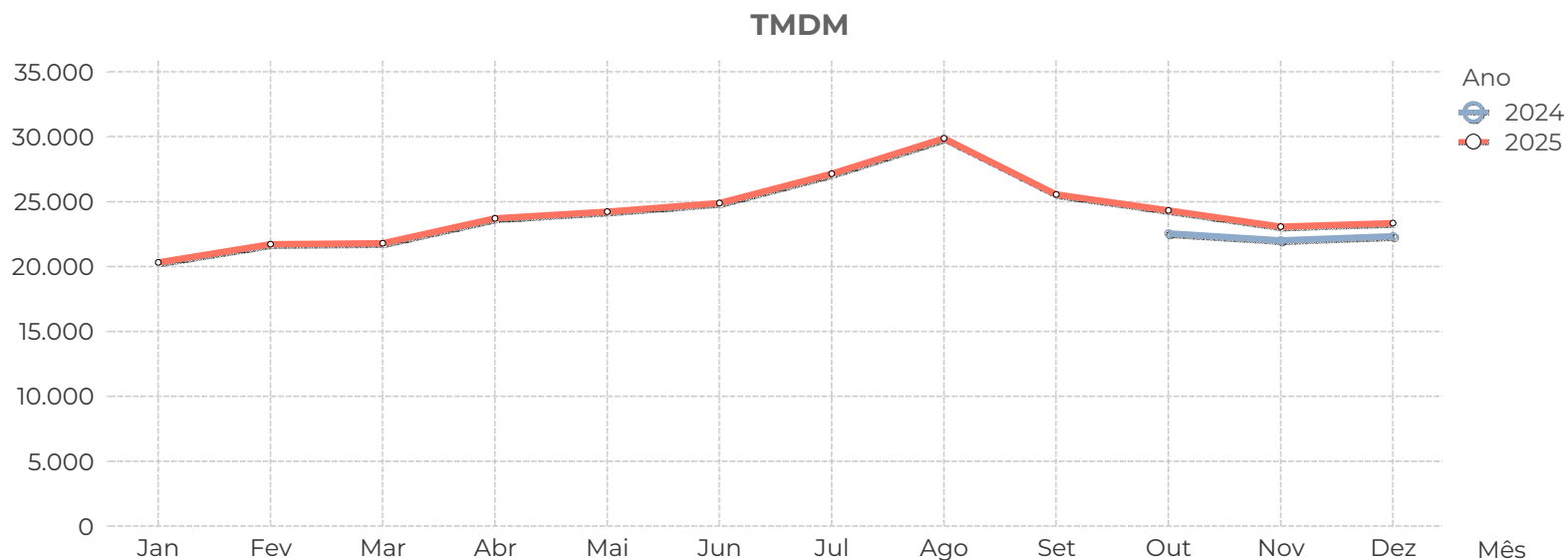
		Norte Litoral														
		2024			2025											
Estrada	...	Out	Nov	Dez	Jan	Fev	Mar	Abr	Mai	Jun	Jul	Ago	Set	Out	Nov	Dez
A27		11.705	11.734	12.845	11.151	11.595	12.021	12.466	12.803	12.928	14.048	17.436	12.928	12.859	12.352	12.469
A28		31.583	31.810	33.119	30.576	32.031	32.418	34.014	34.917	35.189	36.809	40.634	34.338	34.458	33.535	34.285
Média Ponderada		27.249	27.433	28.699	26.341	27.576	27.972	29.317	30.096	30.336	31.847	35.577	29.671	29.749	28.917	29.529



		Oeste														
		2024			2025											
Estrada	...	Out	Nov	Dez	Jan	Fev	Mar	Abr	Mai	Jun	Jul	Ago	Set	Out	Nov	Dez
A8		29.727	28.997	29.359	26.179	27.909	28.129	29.810	30.888	31.213	34.235	35.062	32.540	31.847	29.976	30.999
A15		6.034	6.017	6.120	5.428	5.800	5.840	6.295	6.544	7.285	8.111	9.262	7.001	6.506	6.169	6.268
Média Ponderada		24.124	23.563	23.864	21.272	22.681	22.858	24.249	25.131	25.555	28.058	28.961	26.501	25.855	24.346	25.151



Concessão	Ano Mês	2024			2025											
		Out	Nov	Dez	Jan	Fev	Mar	Abr	Mai	Jun	Jul	Ago	Set	Out	Nov	Dez
Algarve		19.819	15.934	15.077	16.535	18.864	19.659	24.059	24.329	28.288	34.080	40.477	29.522	24.901	20.939	19.291
Beira Interior		8.376	8.534	8.935	8.790	9.680	9.747	11.109	10.295	10.965	11.946	14.663	11.064	10.492	10.268	11.360
Beiras Litoral e Alta		11.453	11.584	12.009	11.684	12.795	12.518	13.925	13.325	13.731	15.871	20.018	14.561	13.681	13.222	14.090
Brisa		26.711	26.045	26.544	23.040	24.501	24.796	27.674	28.178	29.484	32.089	36.630	30.172	27.697	26.217	26.894
Costa de Prata		26.624	26.212	26.043	24.360	27.118	26.589	27.929	28.516	27.994	30.772	31.349	28.718	28.364	27.035	26.667
Douro Litoral		15.828	15.342	15.252	13.906	14.813	14.651	15.277	16.069	15.506	17.029	16.588	16.571	18.849	18.012	17.744
Grande Lisboa		38.505	36.858	36.535	34.576	37.456	35.189	36.173	39.623	36.008	37.358	31.199	38.764	40.906	38.300	36.501
Grande Porto		40.748	39.671	39.375	36.889	40.046	39.071	40.281	42.536	40.907	43.339	39.978	42.156	43.608	42.037	40.753
Infraestruturas de ...		26.212	25.985	26.098	24.729	26.076	25.890	26.969	27.979	27.821	29.316	29.261	28.581	28.279	27.360	27.007
Interior Norte		6.041	5.928	6.202	6.046	6.332	6.504	7.464	7.312	7.408	8.577	11.328	8.059	7.511	7.045	7.318
Litoral Centro		9.686	9.340	9.314	8.006	8.688	8.679	10.184	9.970	10.434	12.194	14.608	11.095	10.400	9.362	10.067
Lusoponte		92.680	90.763	91.241	83.881	89.108	88.144	92.780	97.991	99.197	105.103	103.058	98.834	96.796	91.784	90.515
Norte		13.106	13.086	13.695	12.049	12.842	13.143	13.966	14.395	14.680	16.936	20.512	14.858	14.535	13.817	14.240
Norte Litoral		27.249	27.433	28.699	26.341	27.576	27.972	29.317	30.096	30.336	31.847	35.577	29.671	29.749	28.917	29.529
Oeste		24.124	23.563	23.864	21.272	22.681	22.858	24.249	25.131	25.555	28.058	28.961	26.501	25.855	24.346	25.151
Média Ponderada		22.557	22.022	22.327	20.316	21.710	21.789	23.722	24.237	24.886	27.143	29.874	25.545	24.315	23.070	23.349

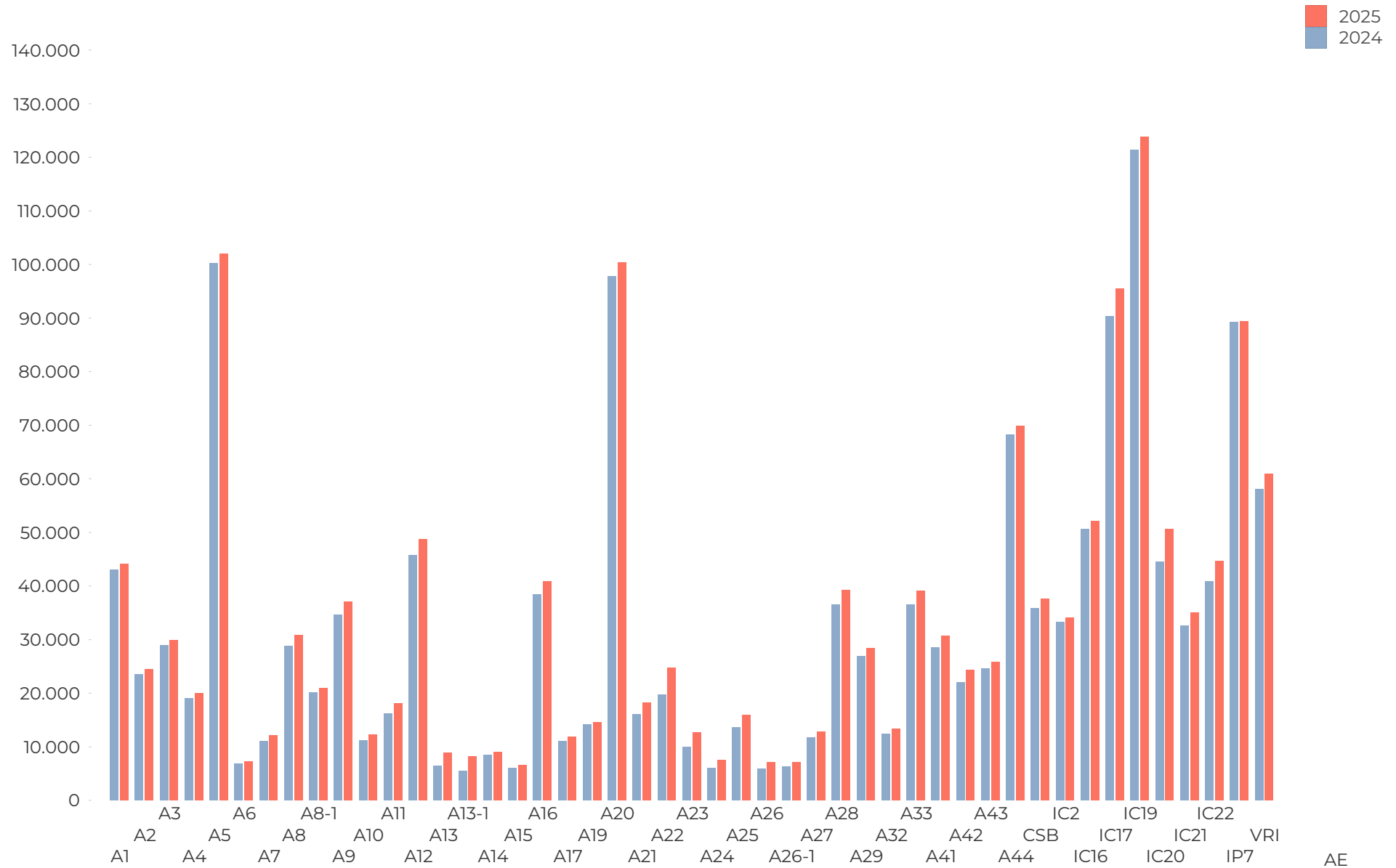


C

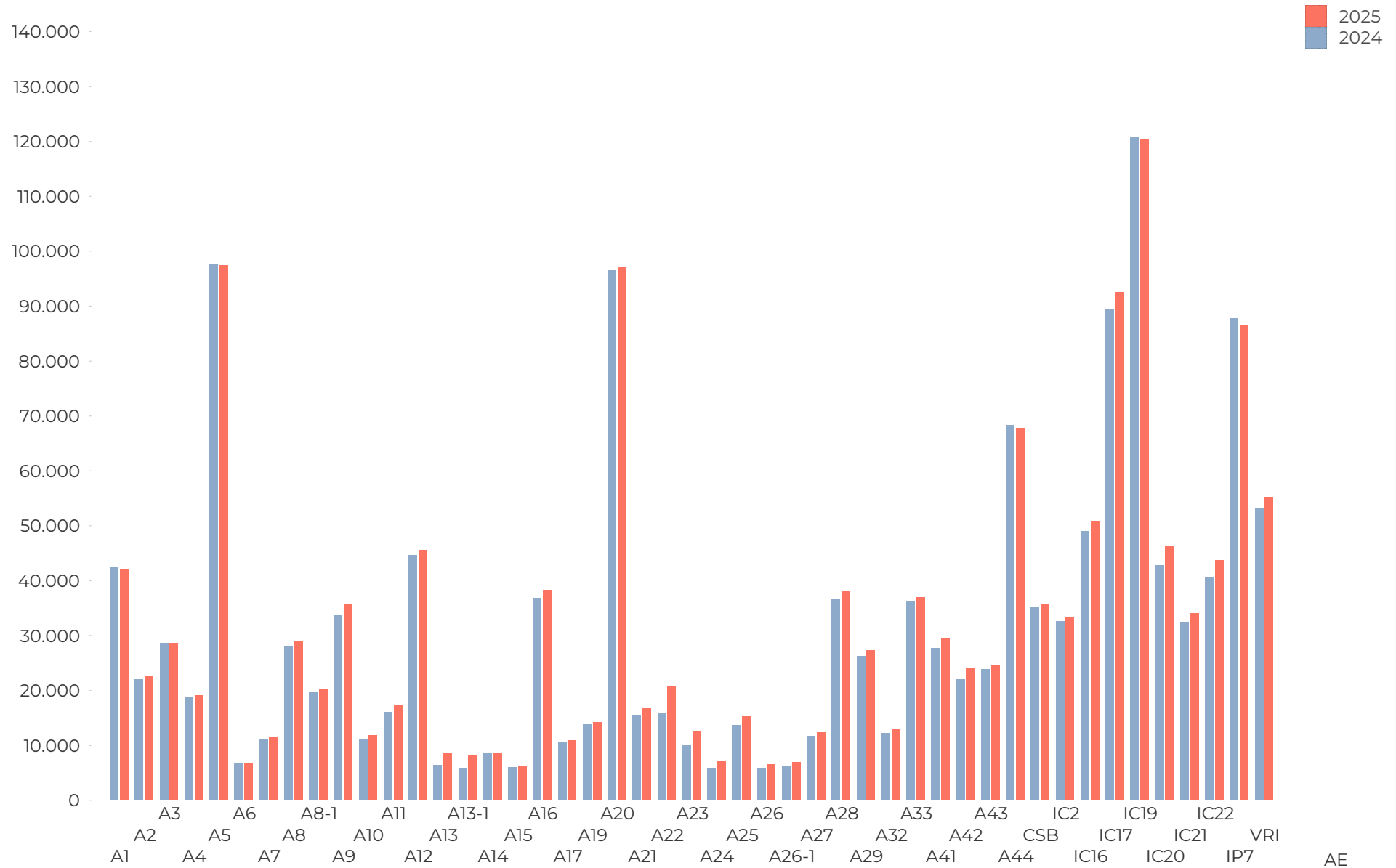
Variação do Tráfego Médio Diário por Trimestre

Estrada	Out			Nov			Dez		
	2024	2025	Var.	2024	2025	Var.	2024	2025	Var.
A1	43.015	44.095	2,5%	42.515	42.011	-1,2%	43.214	43.911	1,6%
A2	23.575	24.513	4,0%	21.992	22.718	3,3%	22.328	22.969	2,9%
A3	28.918	29.902	3,4%	28.638	28.561	-0,3%	30.677	30.181	-1,6%
A4	19.037	19.945	4,8%	18.784	19.190	2,2%	18.970	19.266	1,6%
A5	100.273	102.032	1,8%	97.721	97.461	-0,3%	95.745	92.822	-3,1%
A6	6.884	7.199	4,6%	6.770	6.781	0,2%	7.298	7.334	0,5%
A7	11.010	12.104	9,9%	11.018	11.504	4,4%	11.723	12.138	3,5%
A8	28.771	30.838	7,2%	28.064	29.020	3,4%	28.403	29.998	5,6%
A9	34.632	37.109	7,2%	33.656	35.643	5,9%	33.381	34.136	2,3%
A10	11.152	12.240	9,8%	11.041	11.887	7,7%	11.045	11.748	6,4%
A11	16.191	18.111	11,9%	16.129	17.220	6,8%	16.596	17.333	4,4%
A12	45.789	48.734	6,4%	44.659	45.599	2,1%	45.009	45.255	0,5%
A13	6.410	8.854	38,1%	6.458	8.623	33,5%	6.188	8.461	36,7%
A13-1	5.572	8.157	46,4%	5.749	8.099	40,9%	5.677	8.055	41,9%
A14	8.489	9.055	6,7%	8.480	8.485	0,1%	8.773	8.655	-1,3%
A15	6.034	6.506	7,8%	6.017	6.169	2,5%	6.120	6.268	2,4%
A16	38.505	40.906	6,2%	36.858	38.300	3,9%	36.535	36.501	-0,1%
A17	11.022	11.903	8,0%	10.704	10.894	1,8%	10.628	11.506	8,3%
A19	14.108	14.638	3,8%	13.792	14.176	2,8%	13.583	13.784	1,5%
A20	97.834	100.401	2,6%	96.540	97.102	0,6%	97.272	96.257	-1,0%
A21	16.018	18.248	13,9%	15.408	16.783	8,9%	15.427	16.487	6,9%
A22	19.684	24.720	25,6%	15.840	20.790	31,3%	15.018	19.178	27,7%
A23	9.974	12.704	27,4%	10.145	12.461	22,8%	10.553	13.452	27,5%
A24	6.038	7.474	23,8%	5.912	7.008	18,5%	6.188	7.280	17,7%
A25	13.663	15.895	16,3%	13.722	15.234	11,0%	14.108	16.003	13,4%
A27	11.705	12.859	9,9%	11.734	12.352	5,3%	12.845	12.469	-2,9%
A28	36.512	39.180	7,3%	36.695	38.063	3,7%	37.863	38.625	2,0%
A29	26.854	28.453	6,0%	26.306	27.344	3,9%	26.090	26.527	1,7%
A32	12.348	13.353	8,1%	12.200	12.856	5,4%	12.468	12.844	3,0%
A33	36.476	39.103	7,2%	36.105	36.926	2,3%	36.553	36.272	-0,8%
A41	28.530	30.743	7,8%	27.644	29.533	6,8%	27.230	28.695	5,4%
A42	21.977	24.322	10,7%	22.017	24.095	9,4%	21.602	23.180	7,3%
A43	24.547	25.786	5,0%	23.933	24.700	3,2%	23.917	24.029	0,5%
A44	68.276	69.940	2,4%	68.363	67.789	-0,8%	68.515	66.613	-2,8%
CSB	35.817	37.595	5,0%	35.072	35.673	1,7%	34.956	35.084	0,4%
VR1	58.100	60.966	4,9%	53.209	55.264	3,9%	52.687	53.735	2,0%
IP7	89.199	89.485	0,3%	87.815	86.480	-1,5%	86.963	83.820	-3,6%
IC2	33.288	34.112	2,5%	32.552	33.313	2,3%	32.655	32.015	-2,0%
IC16	50.593	52.108	3,0%	49.088	50.860	3,6%	50.114	49.338	-1,5%
IC17	90.345	95.447	5,6%	89.338	92.616	3,7%	89.487	90.682	1,3%
IC19	121.427	123.798	2,0%	120.809	120.366	-0,4%	121.640	118.007	-3,0%
IC20	44.496	50.592	13,7%	42.744	46.229	8,2%	43.108	44.864	4,1%
IC21	32.567	35.109	7,8%	32.336	34.098	5,4%	32.497	33.009	1,6%
IC22	40.857	44.597	9,2%	40.548	43.779	8,0%	40.579	42.201	4,0%
A8-1	20.141	20.908	3,8%	19.603	20.126	2,7%	19.369	19.345	-0,1%
A26	5.857	7.075	20,8%	5.705	6.621	16,1%	5.538	6.289	13,6%
A26-1	6.324	7.076	11,9%	6.165	6.977	13,2%	6.168	7.130	15,6%
Média Ponderada	22.557	24.315	7,8%	22.022	23.070	4,8%	22.327	23.349	4,6%

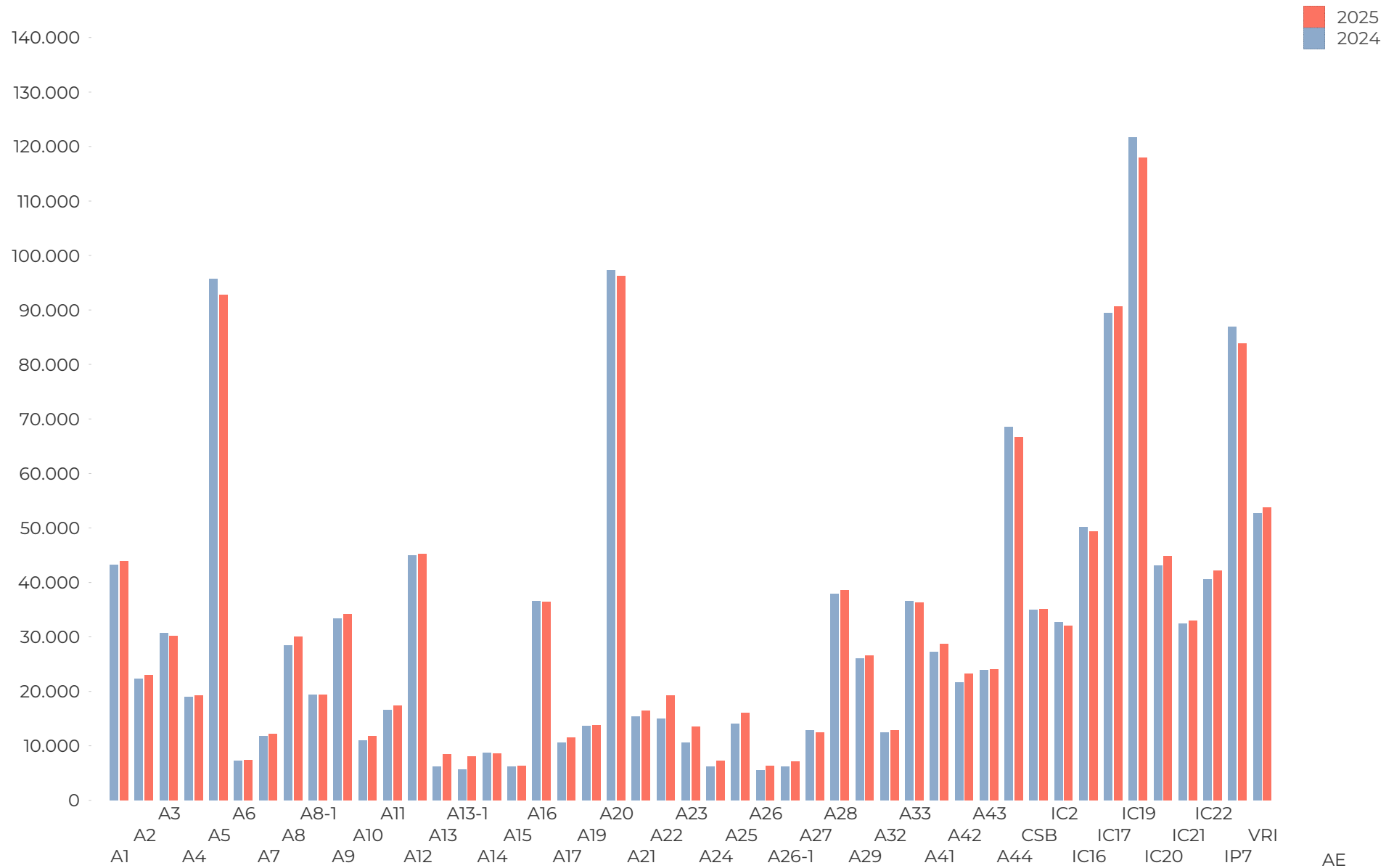
Variação do Tráfego Médio Diário por Estrada em períodos homólogos - Out



Variação do Tráfego Médio Diário por Estrada em períodos homólogos - Nov

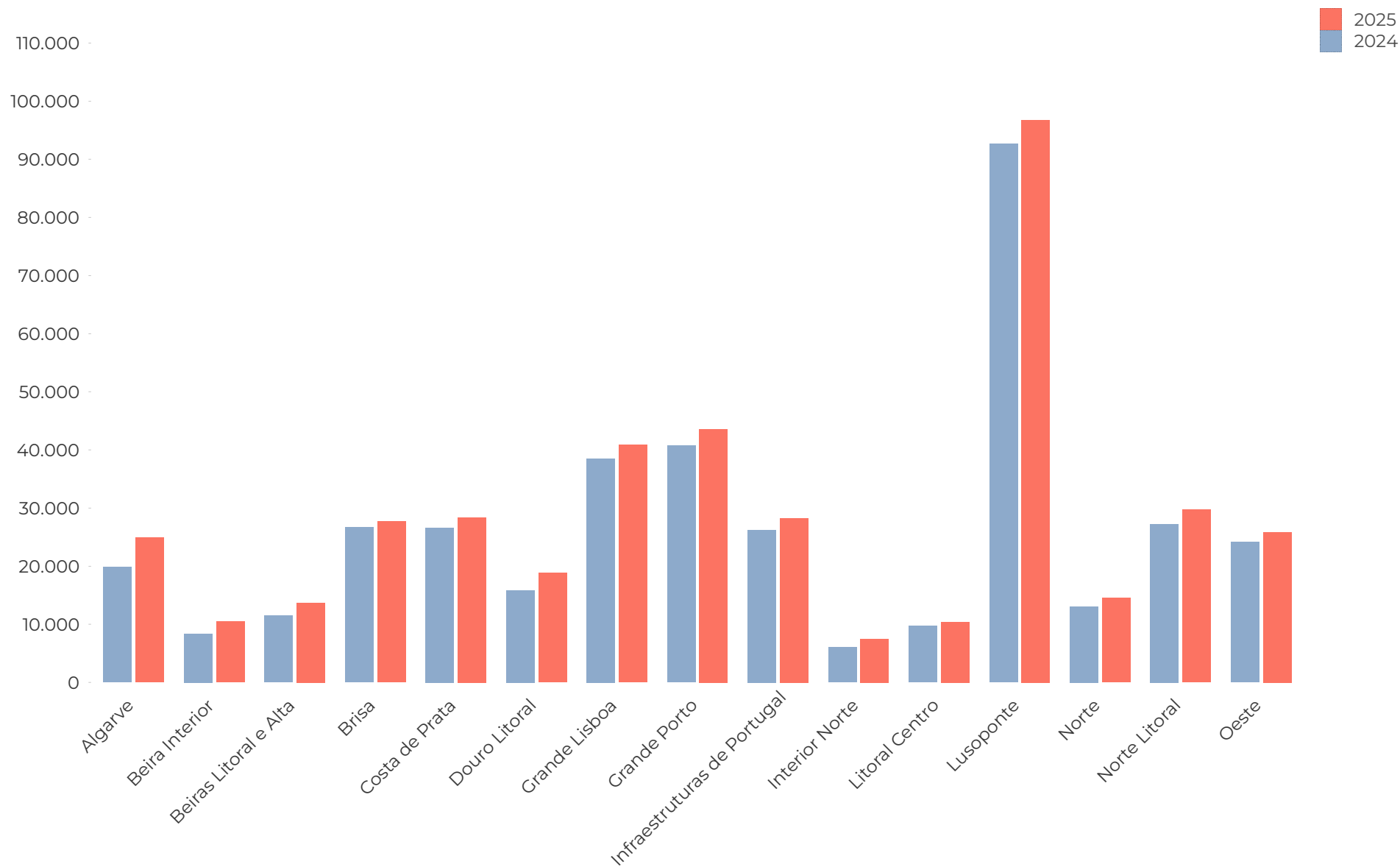


Variação do Tráfego Médio Diário por Estrada em períodos homólogos - Dez

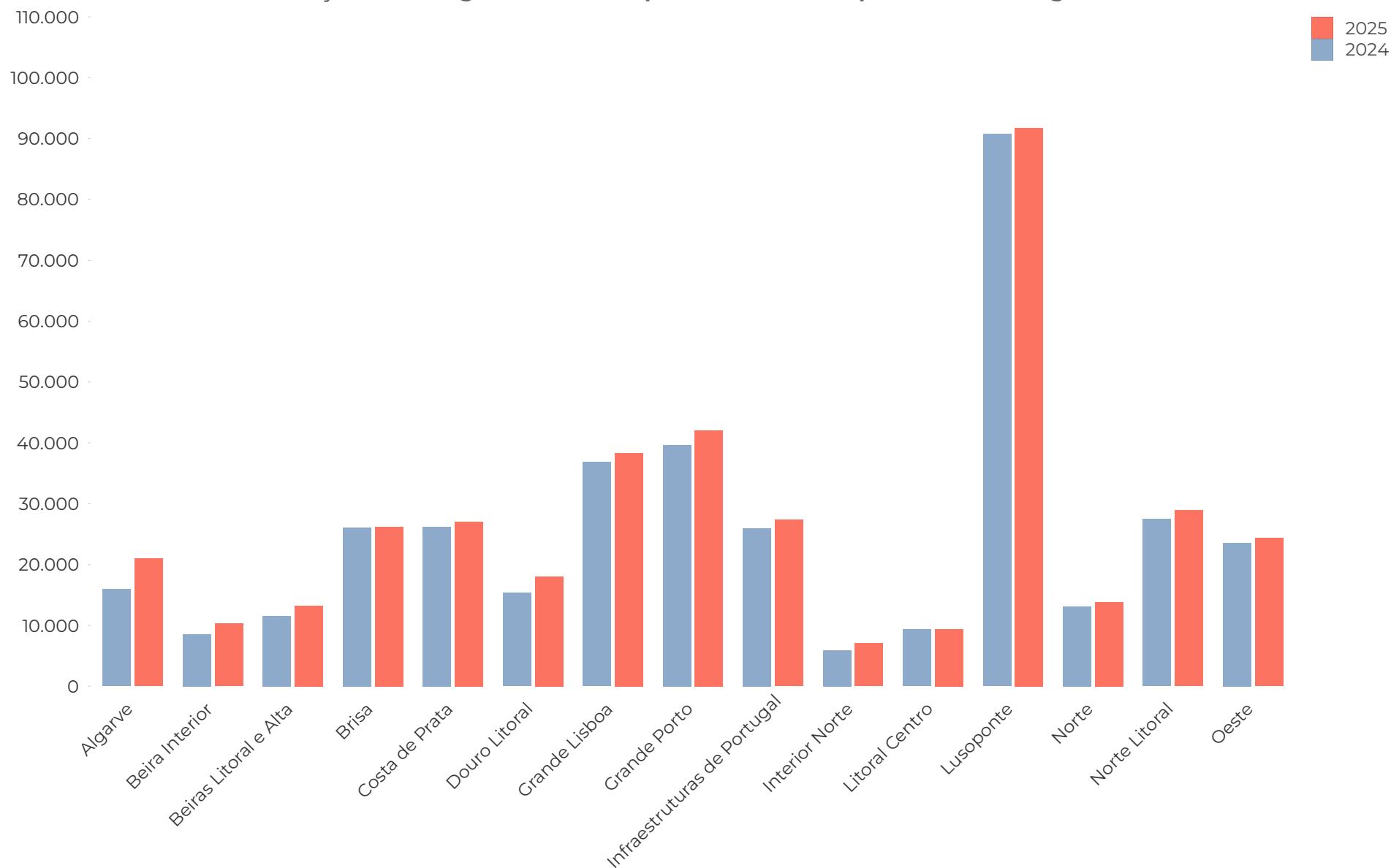


Concessão	Mês	Out			Nov			Dez					
		2024	2025	Var.	2024	2025	Var.	2024	2025	Var.			
Algarve		19.819	24.901	25,6%	↑	15.934	20.939	31,4%	↑	15.077	19.291	27,9%	↑
Beira Interior		8.376	10.492	25,3%	↑	8.534	10.268	20,3%	↑	8.935	11.360	27,1%	↑
Beiras Litoral e Alta		11.453	13.681	19,5%	↑	11.584	13.222	14,1%	↑	12.009	14.090	17,3%	↑
Brisa		26.711	27.697	3,7%	↑	26.045	26.217	0,7%	↑	26.544	26.894	1,3%	↑
Costa de Prata		26.624	28.364	6,5%	↑	26.212	27.035	3,1%	↑	26.043	26.667	2,4%	↑
Douro Litoral		15.828	18.849	19,1%	↑	15.342	18.012	17,4%	↑	15.252	17.744	16,3%	↑
Grande Lisboa		38.505	40.906	6,2%	↑	36.858	38.300	3,9%	↑	36.535	36.501	-0,1%	↓
Grande Porto		40.748	43.608	7,0%	↑	39.671	42.037	6,0%	↑	39.375	40.753	3,5%	↑
Infraestruturas de Portu...		26.212	28.279	7,9%	↑	25.985	27.360	5,3%	↑	26.098	27.007	3,5%	↑
Interior Norte		6.041	7.511	24,3%	↑	5.928	7.045	18,8%	↑	6.202	7.318	18,0%	↑
Litoral Centro		9.686	10.400	7,4%	↑	9.340	9.362	0,2%	↑	9.314	10.067	8,1%	↑
Lusoponte		92.680	96.796	4,4%	↑	90.763	91.784	1,1%	↑	91.241	90.515	-0,8%	↓
Norte		13.106	14.535	10,9%	↑	13.086	13.817	5,6%	↑	13.695	14.240	4,0%	↑
Norte Litoral		27.249	29.749	9,2%	↑	27.433	28.917	5,4%	↑	28.699	29.529	2,9%	↑
Oeste		24.124	25.855	7,2%	↑	23.563	24.346	3,3%	↑	23.864	25.151	5,4%	↑
Média Ponderada		22.557	24.315	7,8%	↑	22.022	23.070	4,8%	↑	22.327	23.349	4,6%	↑

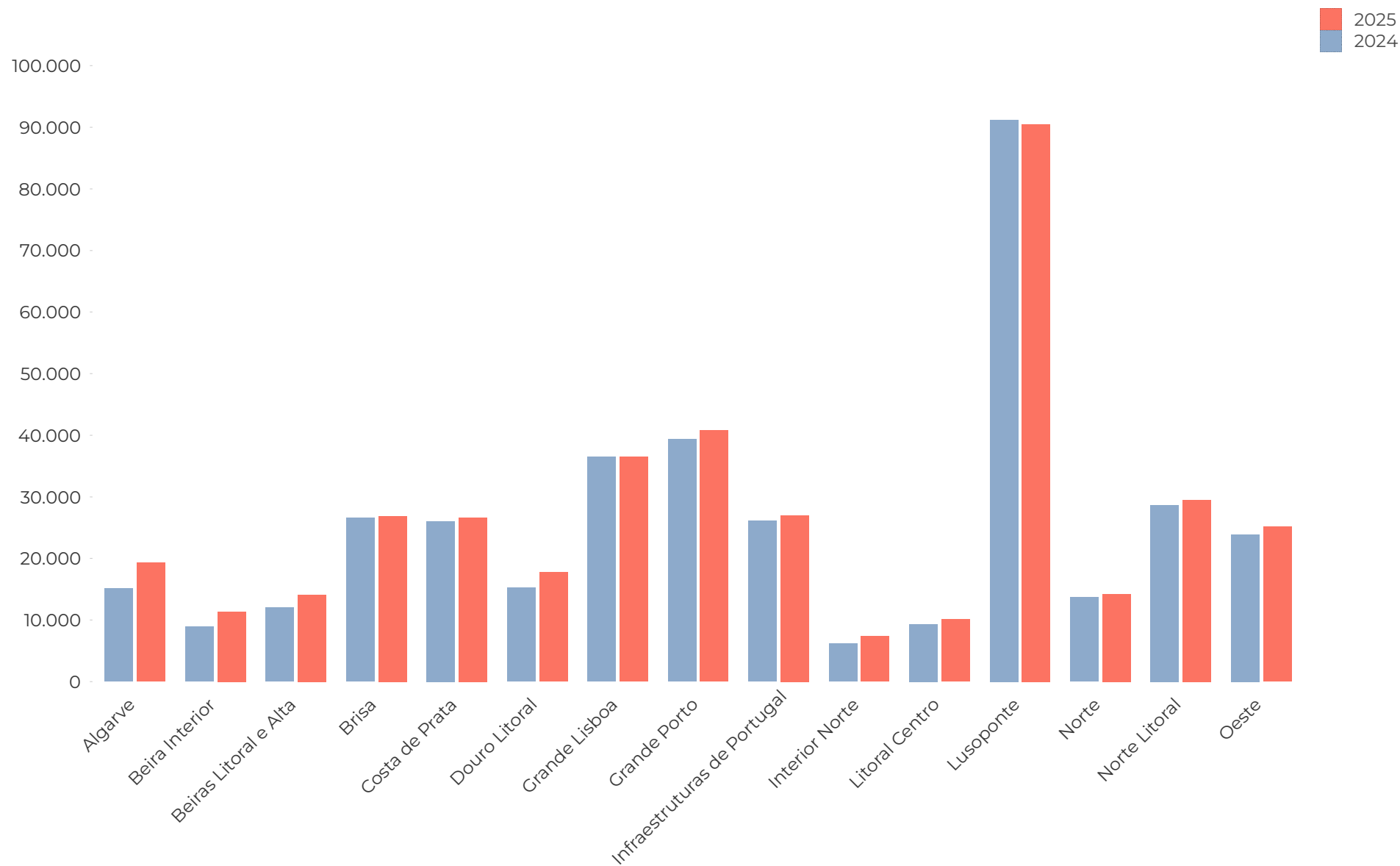
Variação do Tráfego Médio Diário por Concessão em períodos homólogos - Out



Variação do Tráfego Médio Diário por Concessão em períodos homólogos - Nov



Variação do Tráfego Médio Diário por Concessão em períodos homólogos - Dez

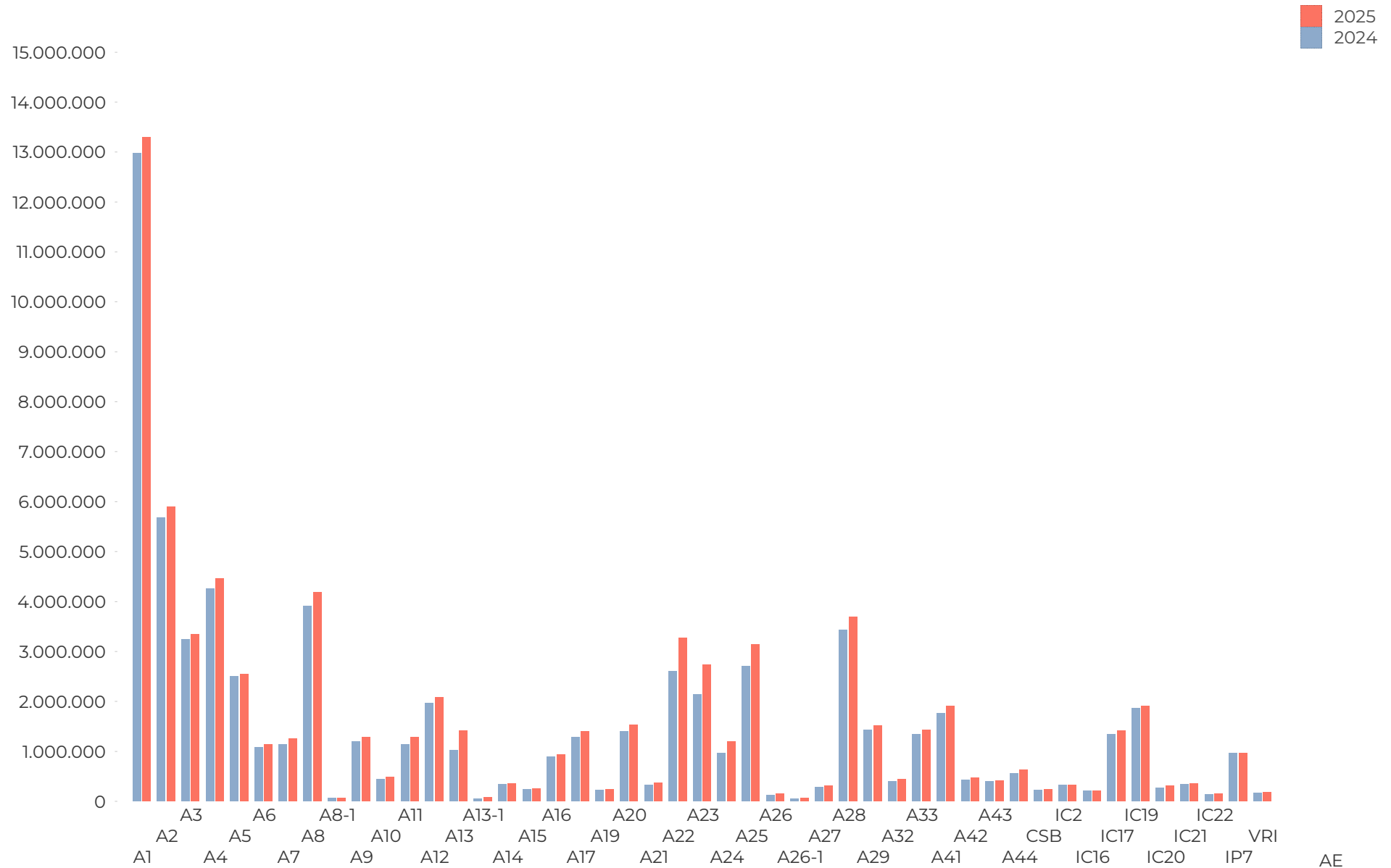


D

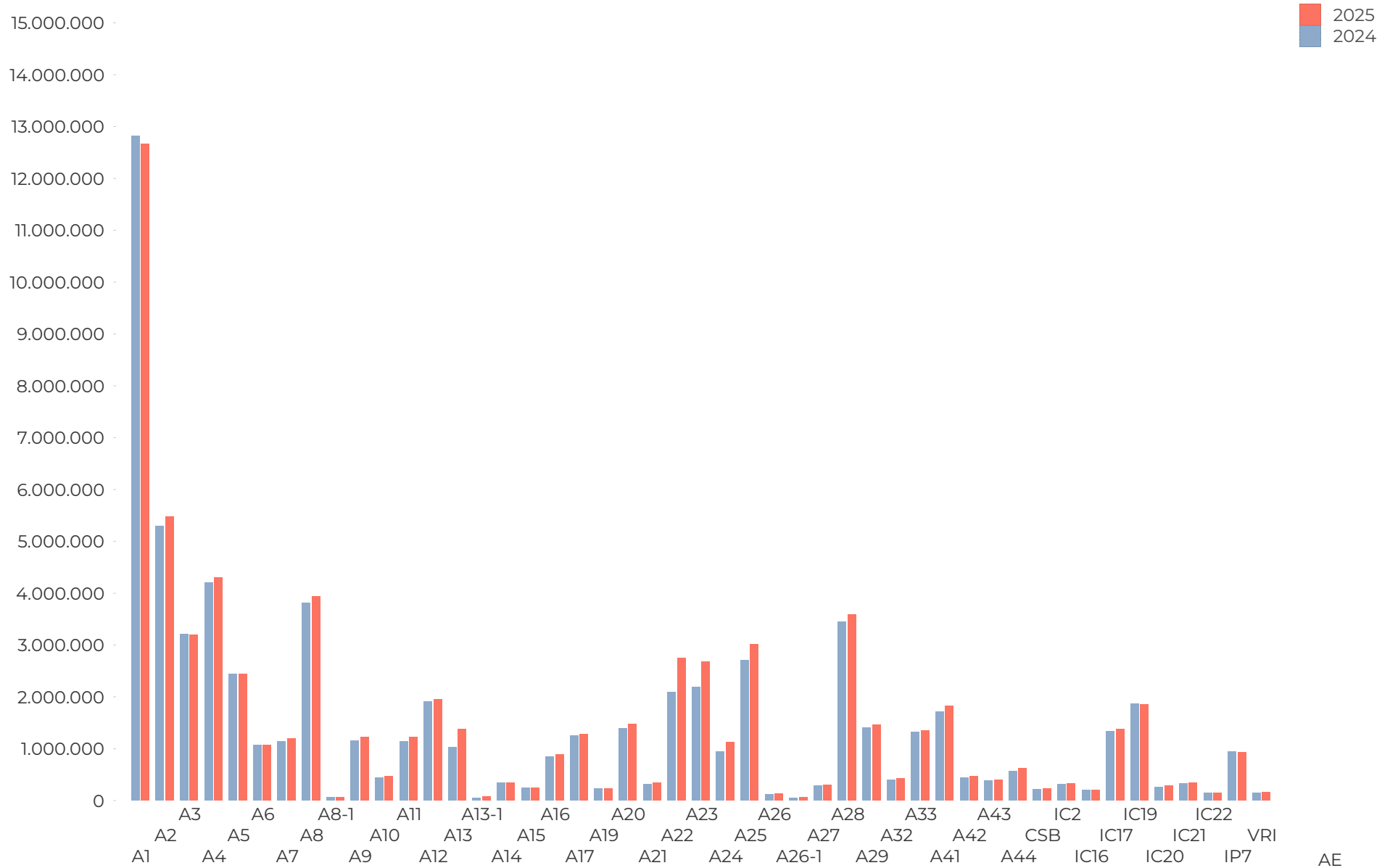
Variação da Circulação Média Diária por Trimestre

Estrada	Mês			Out			Nov			Dez		
	2024	2025	Var.	2024	2025	Var.	2024	2025	Var.			
A1	12.973.396	13.299.059	2,5%	12.822.513	12.670.547	-1,2%	13.033.359	13.243.529	1,6%			
A2	5.676.881	5.902.658	4,0%	5.295.784	5.470.456	3,3%	5.376.649	5.530.937	2,9%			
A3	3.238.819	3.348.974	3,4%	3.207.465	3.198.798	-0,3%	3.435.792	3.380.234	-1,6%			
A4	4.262.485	4.465.661	4,8%	4.205.789	4.296.565	2,2%	4.247.331	4.313.587	1,6%			
A5	2.506.834	2.550.800	1,8%	2.443.017	2.436.536	-0,3%	2.393.625	2.320.547	-3,1%			
A6	1.086.936	1.136.752	4,6%	1.068.988	1.070.728	0,2%	1.152.290	1.158.101	0,5%			
A7	1.143.932	1.257.601	9,9%	1.144.805	1.195.312	4,4%	1.217.997	1.261.148	3,5%			
A8	3.907.150	4.187.772	7,2%	3.811.072	3.940.946	3,4%	3.857.105	4.073.695	5,6%			
A9	1.191.346	1.276.558	7,2%	1.157.761	1.226.117	5,9%	1.148.292	1.174.265	2,3%			
A10	443.853	487.143	9,8%	439.441	473.117	7,7%	439.573	467.570	6,4%			
A11	1.143.106	1.278.670	11,9%	1.138.730	1.215.761	6,8%	1.171.700	1.223.739	4,4%			
A12	1.959.782	2.085.810	6,4%	1.911.401	1.951.634	2,1%	1.926.396	1.936.893	0,5%			
A13	1.024.963	1.415.796	38,1%	1.032.558	1.378.874	33,5%	989.412	1.352.848	36,7%			
A13-1	52.379	76.680	46,4%	54.038	76.126	40,9%	53.366	75.713	41,9%			
A14	338.727	361.306	6,7%	338.349	338.550	0,1%	350.028	345.347	-1,3%			
A15	242.577	261.546	7,8%	241.874	247.974	2,5%	246.012	251.975	2,4%			
A16	885.625	940.838	6,2%	847.730	880.899	3,9%	840.305	839.528	-0,1%			
A17	1.292.826	1.396.188	8,0%	1.255.607	1.277.886	1,8%	1.246.700	1.349.702	8,3%			
A19	227.138	235.670	3,8%	222.050	228.232	2,8%	218.679	221.930	1,5%			
A20	1.408.806	1.526.099	8,3%	1.390.182	1.475.953	6,2%	1.400.714	1.463.106	4,5%			
A21	331.580	377.724	13,9%	318.947	347.401	8,9%	319.330	341.286	6,9%			
A22	2.606.103	3.272.913	25,6%	2.097.181	2.752.585	31,3%	1.988.438	2.539.106	27,7%			
A23	2.146.415	2.733.899	27,4%	2.183.303	2.681.637	22,8%	2.271.086	2.894.944	27,5%			
A24	969.641	1.200.294	23,8%	949.464	1.125.493	18,5%	993.756	1.169.180	17,7%			
A25	2.701.175	3.142.469	16,3%	2.712.865	3.011.855	11,0%	2.789.109	3.163.864	13,4%			
A27	289.102	317.616	9,9%	289.823	305.105	5,3%	317.280	307.979	-2,9%			
A28	3.435.787	3.686.829	7,3%	3.453.045	3.581.721	3,7%	3.562.875	3.634.590	2,0%			
A29	1.431.312	1.516.560	6,0%	1.402.116	1.457.422	3,9%	1.390.591	1.413.879	1,7%			
A32	402.536	435.309	8,1%	397.734	419.115	5,4%	406.459	418.715	3,0%			
A33	1.338.687	1.435.096	7,2%	1.325.038	1.355.189	2,3%	1.341.488	1.331.193	-0,8%			
A41	1.765.989	1.903.012	7,8%	1.711.189	1.828.074	6,8%	1.685.527	1.776.213	5,4%			
A42	432.942	479.147	10,7%	433.737	474.667	9,4%	425.567	456.641	7,3%			
A43	395.206	415.157	5,0%	385.315	397.672	3,2%	385.071	386.871	0,5%			
A44	559.862	636.454	13,7%	560.576	616.876	10,0%	561.825	606.174	7,9%			
CSB	225.648	236.848	5,0%	220.951	224.740	1,7%	220.223	221.031	0,4%			
VRI	168.489	176.802	4,9%	154.305	160.266	3,9%	152.791	155.831	2,0%			
IP7	963.352	966.434	0,3%	948.404	933.979	-1,5%	939.196	905.259	-3,6%			
IC2	322.892	330.891	2,5%	315.751	323.133	2,3%	316.754	310.544	-2,0%			
IC16	202.374	208.431	3,0%	196.351	203.441	3,6%	200.456	197.354	-1,5%			
IC17	1.346.133	1.422.159	5,6%	1.331.142	1.379.978	3,7%	1.333.364	1.351.166	1,3%			
IC19	1.869.978	1.906.490	2,0%	1.860.453	1.853.630	-0,4%	1.873.256	1.817.312	-3,0%			
IC20	275.873	313.669	13,7%	265.013	286.622	8,2%	267.272	278.155	4,1%			
IC21	335.437	361.622	7,8%	333.060	351.210	5,4%	334.715	339.989	1,6%			
IC22	143.001	156.089	9,2%	141.918	153.228	8,0%	142.027	147.704	4,0%			
A8-1	60.423	62.725	3,8%	58.810	60.377	2,7%	58.106	58.036	-0,1%			
A26	121.827	147.168	20,8%	118.664	137.715	16,1%	115.182	130.816	13,6%			
A26-1	54.386	60.854	11,9%	53.019	60.002	13,2%	53.045	61.318	15,6%			
Média Ponderada	69.903.710	75.394.239	7,9%	68.247.324	71.534.147	4,8%	69.190.110	72.399.540	4,6%			

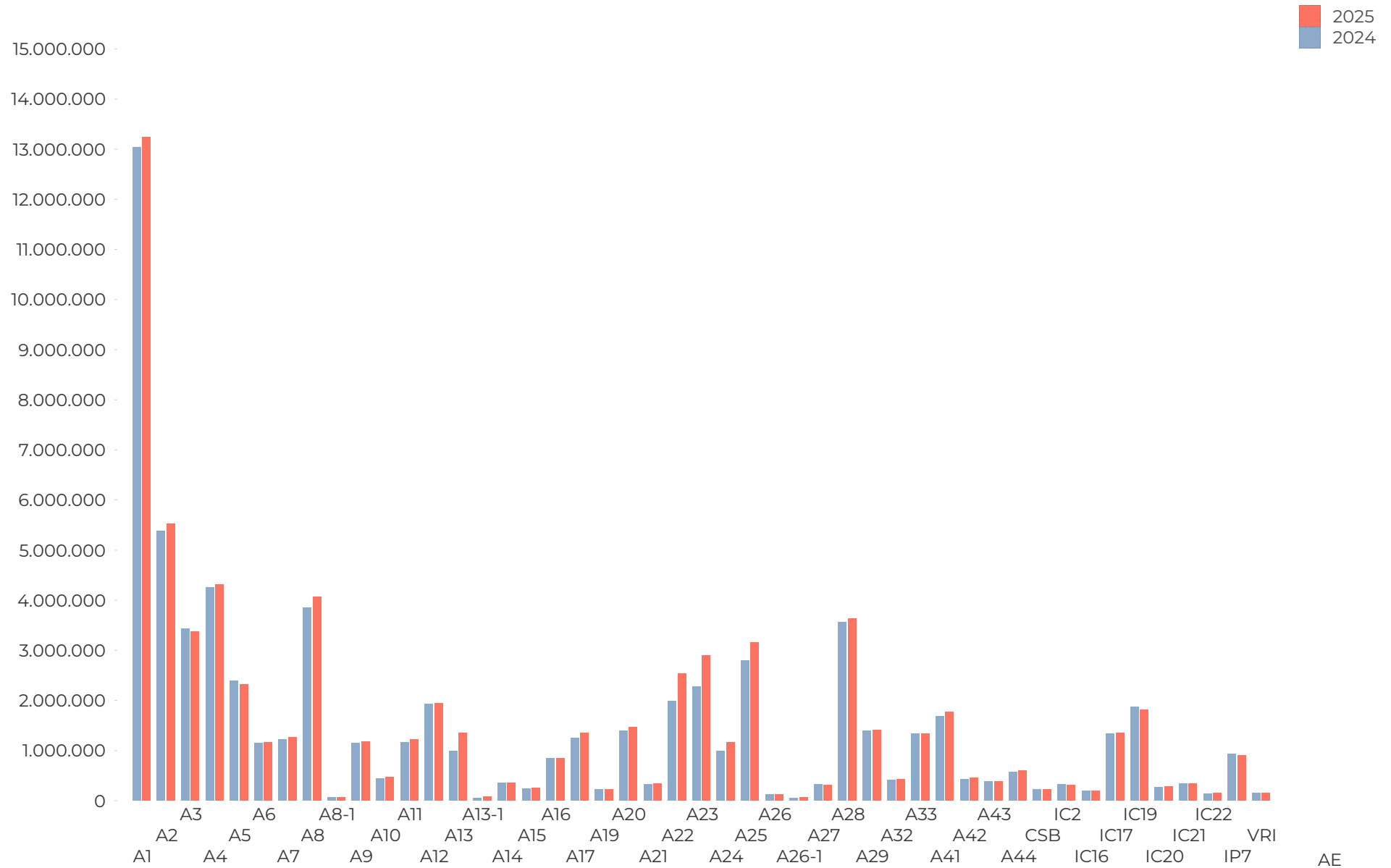
Variação da Circulação Média Diária por Estrada em períodos homólogos - Out



Variação da Circulação Média Diária por Estrada em períodos homólogos - Nov

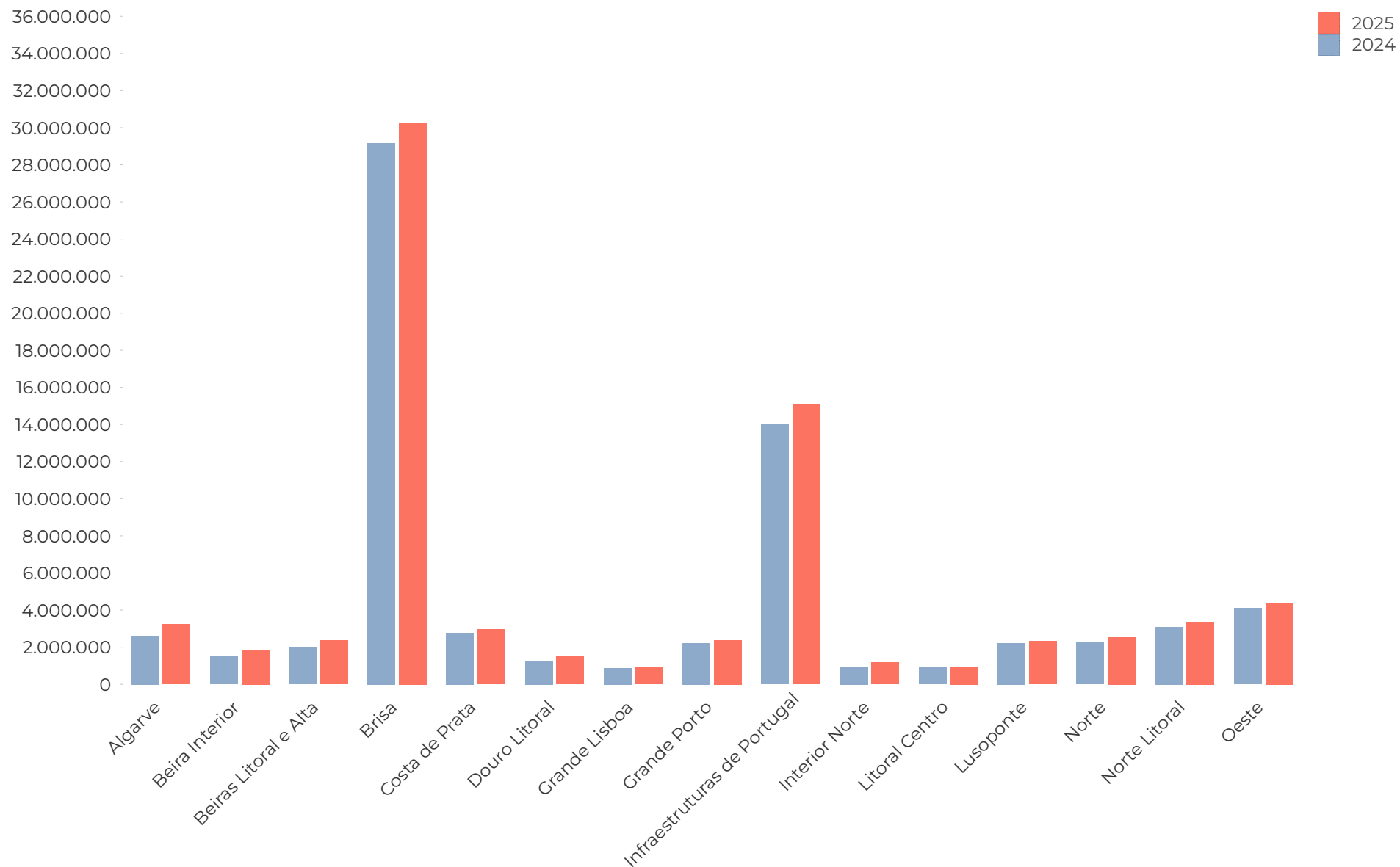


Variação da Circulação Média Diária por Estrada em períodos homólogos - Dez

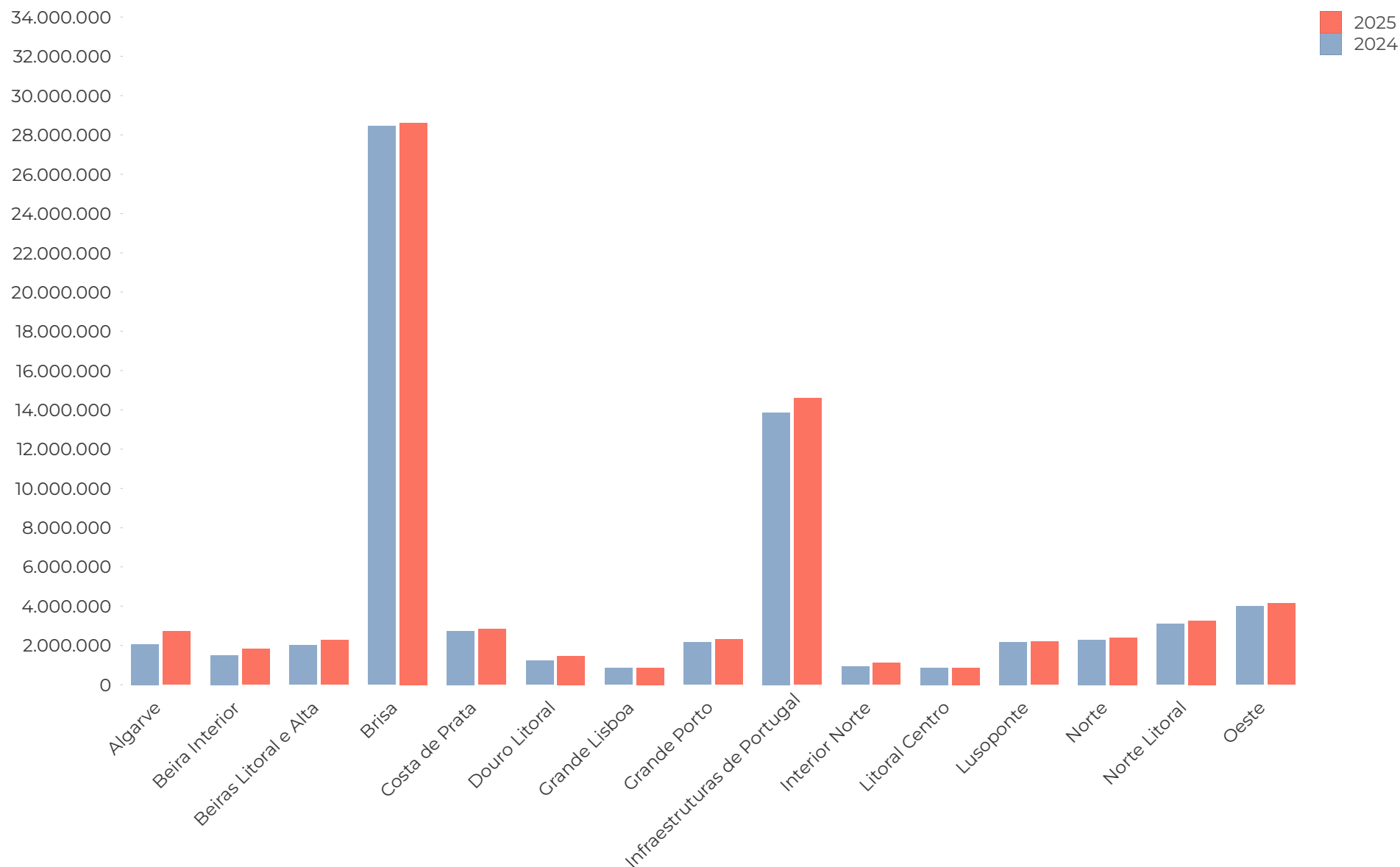


Mês	Out			Nov			Dez					
	2024	2025	Var.	2024	2025	Var.	2024	2025	Var.			
Concessão	2024	2025	Var.	2024	2025	Var.	2024	2025	Var.			
Algarve	2.580.376	3.242.069	25,6%	↑	2.074.547	2.726.218	31,4%	↑	1.963.054	2.511.626	27,9%	↑
Beira Interior	1.486.812	1.862.406	25,3%	↑	1.514.818	1.822.527	20,3%	↑	1.586.038	2.016.401	27,1%	↑
Beiras Litoral e...	1.976.743	2.361.381	19,5%	↑	1.999.330	2.282.107	14,1%	↑	2.072.685	2.432.000	17,3%	↑
Brisa	29.165.833	30.242.564	3,7%	↑	28.438.434	28.626.586	0,7%	↑	28.983.616	29.365.947	1,3%	↑
Costa de Prata	2.782.204	2.964.026	6,5%	↑	2.739.127	2.825.166	3,1%	↑	2.721.537	2.786.752	2,4%	↑
Douro Litoral	1.261.510	1.534.331	21,6%	↑	1.222.782	1.466.186	19,9%	↑	1.215.608	1.444.331	18,8%	↑
Grande Lisboa	885.625	940.838	6,2%	↑	847.730	880.899	3,9%	↑	840.305	839.528	-0,1%	↓
Grande Porto	2.228.927	2.385.383	7,0%	↑	2.169.984	2.299.426	6,0%	↑	2.153.825	2.229.184	3,5%	↑
Infraestruturas...	13.991.998	15.095.546	7,9%	↑	13.870.689	14.604.938	5,3%	↑	13.930.882	14.416.085	3,5%	↑
Interior Norte	945.977	1.176.298	24,3%	↑	928.328	1.103.181	18,8%	↑	971.192	1.145.996	18,0%	↑
Litoral Centro	897.903	964.114	7,4%	↑	865.855	867.831	0,2%	↑	863.429	933.218	8,1%	↑
Lusoponte	2.224.326	2.323.104	4,4%	↑	2.178.306	2.202.810	1,1%	↑	2.189.772	2.172.348	-0,8%	↓
Norte	2.287.038	2.536.271	10,9%	↑	2.283.535	2.411.073	5,6%	↑	2.389.696	2.484.886	4,0%	↑
Norte Litoral	3.087.356	3.370.585	9,2%	↑	3.108.194	3.276.310	5,4%	↑	3.251.624	3.345.602	2,9%	↑
Oeste	4.101.082	4.395.323	7,2%	↑	4.005.666	4.138.889	3,3%	↑	4.056.845	4.275.636	5,4%	↑
Média Ponde...	69.903.710	75.394.239	7,9%	↑	68.247.324	71.534.147	4,8%	↑	69.190.110	72.399.540	4,6%	↑

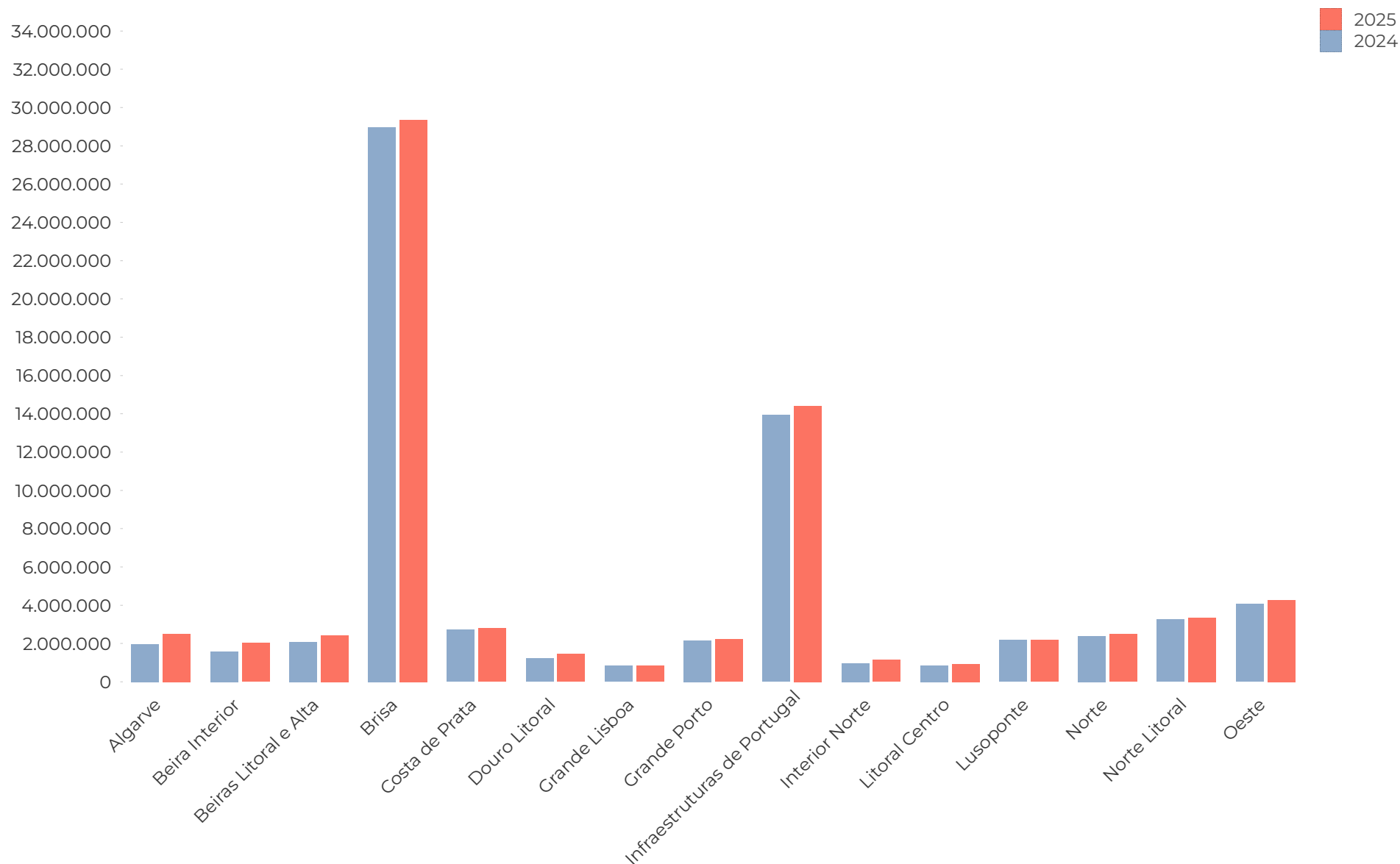
Variação da Circulação Média Diária por Concessão em períodos homólogos - Out



Variação da Circulação Média Diária por Concessão em períodos homólogos - Nov



Variação da Circulação Média Diária por Concessão em períodos homólogos - Dez



Avenida Elias Garcia, 103 • 1050-098 Lisboa
Tel.: 210 488 488
www.imt-ip.pt

